

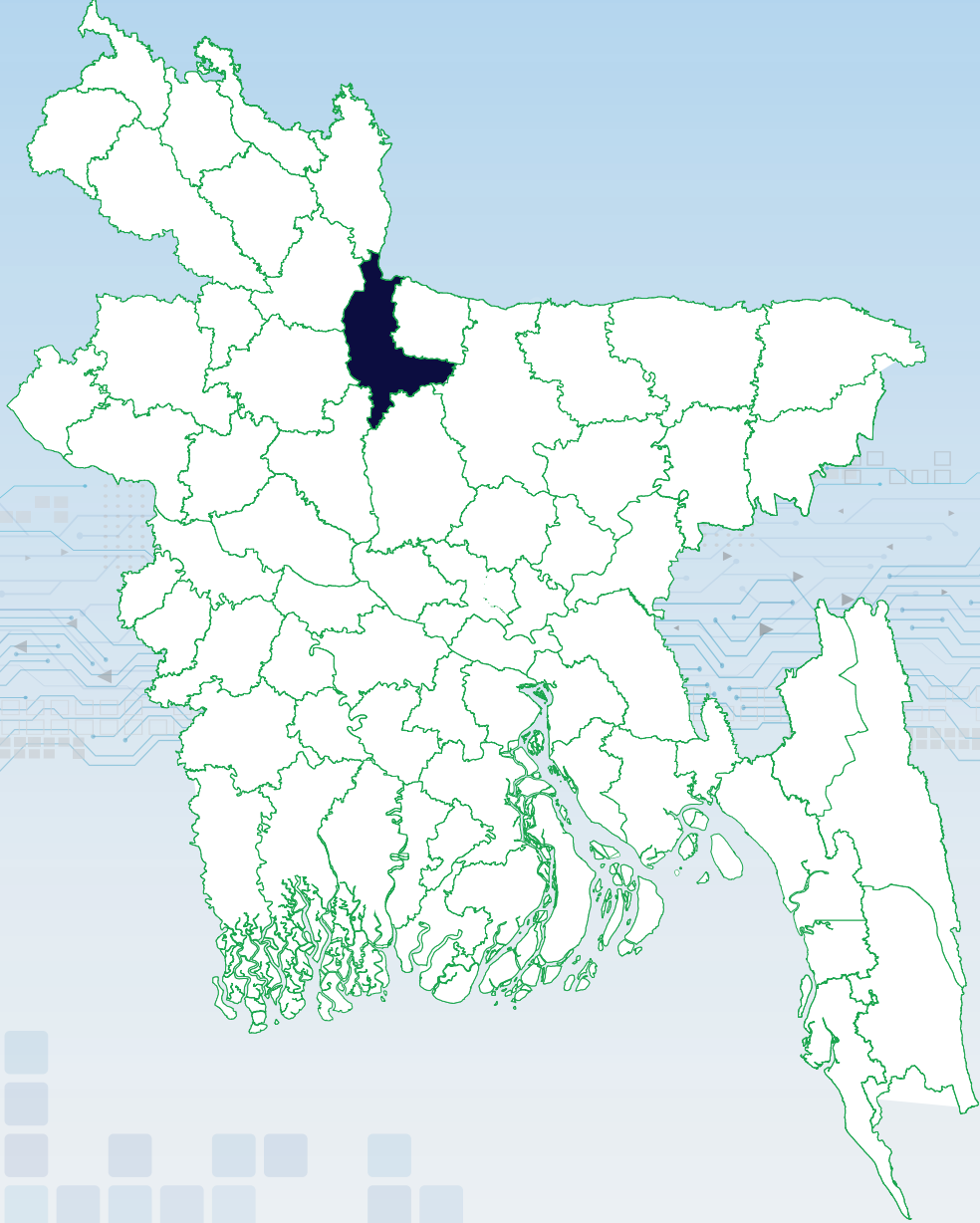


জনশুমারি ও গৃহগণনা ২০২২

POPULATION AND HOUSING CENSUS 2022

কমিউনিটি রিপোর্ট: জামালপুর

COMMUNITY REPORT: JAMALPUR



বাংলাদেশ পরিসংখ্যান ব্যুরো
পরিসংখ্যান ও তথ্য ব্যবস্থাপনা বিভাগ
পরিকল্পনা মন্ত্রণালয়



BANGLADESH BUREAU OF STATISTICS
STATISTICS AND INFORMATICS DIVISION
MINISTRY OF PLANNING



জনশুমারি ও গৃহগণনা ২০২২
Population and Housing Census 2022

কমিউনিটি রিপোর্ট: জামালপুর
Community Report: Jamalpur

জ্যৈষ্ঠ ১৪৩২
May 2025

বাংলাদেশ পরিসংখ্যান ব্যুরো
পরিসংখ্যান ও তথ্য ব্যবস্থাপনা বিভাগ
পরিকল্পনা মন্ত্রণালয়



BANGLADESH BUREAU OF STATISTICS
STATISTICS AND INFORMATICS DIVISION
MINISTRY OF PLANNING

জনশুমারি ও গৃহগণনা ২০২২

Population and Housing Census 2022

শুমারি সম্পর্কিত তথ্য-উপাত্তের জন্য যোগাযোগ:

মহাপরিচালক

বাংলাদেশ পরিসংখ্যান ব্যুরো (বিবিএস)

পরিসংখ্যান ও তথ্য ব্যবস্থাপনা বিভাগ

পরিকল্পনা মন্ত্রণালয়

পরিসংখ্যান ভবন

আগারগাঁও, ঢাকা

E-mail : dg@bbs.gov.bd

Website : www.bbs.gov.bd

প্রচ্ছদ: মোহাম্মদ সেলিম সরকার, প্রকল্প পরিচালক, জনশুমারি ও গৃহগণনা ২০২১ প্রকল্প, বিবিএস
মো. আলমগীর হোসেন, উপপরিচালক, ডেমোগ্রাফি অ্যান্ড হেলথ উইং, বিবিএস
প্রতীক ভট্টাচার্য্য, উপপ্রকল্প পরিচালক (অর্থ), জনশুমারি ও গৃহগণনা ২০২১ প্রকল্প, বিবিএস
মোঃ রফিকুল ইসলাম, কম্পিউটার অপারেটর, বিবিএস

প্রকাশক: বাংলাদেশ পরিসংখ্যান ব্যুরো, আগারগাঁও, ঢাকা

সৌজন্য সংখ্যা

Complimentary

মূল্য : ১০০০ টাকা

Price : USD 100.00

আইএসবিএন : ৯৭৮-৯৮৪-৪৭৫-৩১৪-৩

ISBN : 978-984-475-314-3

কপিরাইট © বাংলাদেশ পরিসংখ্যান ব্যুরো

- (১) রিপোর্ট বা এর কোনো অংশ বাণিজ্যিক উদ্দেশ্যে অনুলিপি, মাইক্রোফিল্ম বা পুনরুৎপাদন করা যাবে না। তবে গবেষণা অথবা পরিকল্পনার কাজে উৎস উল্লেখপূর্বক ব্যবহার ও প্রকাশ করা যাবে।
- (২) রিপোর্টটি বাংলা ও ইংরেজি উভয় ভাষায় প্রস্তুত করা হয়েছে। ভাষাগত বিষয়ে কোনো বিরোধ দেখা দিলে বাংলা ভাষা প্রাধান্য পাবে।
- (৩) জনশুমারি ও গৃহগণনা ২০২২ এর আওতায় পুরুষ ও নারীর পাশাপাশি হিজড়া জনগোষ্ঠীর তথ্য-উপাত্ত সংগ্রহ করা হয়েছে। পর্যবেক্ষণে দেখা যায়, পুরুষ ও নারীর তুলনায় হিজড়ার সংখ্যা এতটাই কম যে, তা ক্ষেত্রবিশেষে তুলনাযোগ্য নয়।

সূচিপত্র

CONTENTS

| | |
|---|------|
| মুখবন্ধ | I |
| কৃতজ্ঞতা স্বীকার | III |
| Acronyms..... | V |
| Key Findings of Population and Housing Census: 2022 and 2011 | VII |
| PHC 2022: SDG Indicators..... | XIII |
| Map of Jamalpur District showing the Population Density by Upazila..... | XV |
| List of Geo-code of Jamalpur District | XVII |

অধ্যায় ১: উপক্রমণিকা

| |
|---|
| ১.১ পটভূমি |
| ১.২ প্রথম তথ্য-প্রযুক্তি নির্ভর শুমারি সম্পাদনের লক্ষ্যে গৃহীত বিশেষ পদক্ষেপসমূহ |
| ১.৩ শুমারির প্রস্তুতি |
| ১.৩ (ক) জোনাল অপারেশন |
| ১.৩ (খ) ম্যাপ প্রস্তুত ও জিও-কোড হালনাগাদকরণ |
| ১.৩ (গ) ইন্টিগ্রেটেড সেন্সাস ম্যানেজমেন্ট সিস্টেম (আইসিএমএস) |
| ১.৩ (ঘ) নেটওয়ার্ক অপারেশন সেন্টার (এনওসি) |
| ১.৩ (ঙ) আইসিটি অবকাঠামো ও ব্যবস্থাপনা |
| ১.৪ জনশুমারি ও গৃহগণনা ২০২২ এ ব্যবহৃত আইসিটি আর্কিটেকচার |
| ১.৫ শুমারি ব্যবস্থাপনা |
| ১.৬ শুমারি/জরিপ স্থায়ী কমিটি |
| ১.৭ শুমারি সমন্বয় |
| ১.৮ শুমারির প্রশ্নপত্র |
| ১.৯ CAPI অ্যাপস ও ওয়েব অ্যাপ্লিকেশন টেস্টিং |
| ১.১০ শুমারির গণনা |
| ১.১১ পাইলট শুমারি |
| ১.১২ প্রশিক্ষণ |
| ১.১৩ কল সেন্টার |
| ১.১৪ শুমারি জনবল |
| ১.১৫ তথ্যসংগ্রহ |
| ১.১৬ শুমারি পরবর্তী যাচাই (পিইসি) জরিপ |
| ১.১৭ উপাত্ত প্রক্রিয়াকরণ |
| ১.১৮ শুমারির রিপোর্ট |

অধ্যায় ২: ধারণা ও সংজ্ঞা

| |
|-------------------------------|
| ২.১ জনশুমারি ও গৃহগণনা |
| ২.২ গণনা পদ্ধতি |
| ২.৩ শুমারি মুহূর্ত |
| ২.৪ শুমারি রাত |
| ২.৫ শুমারিকাল |
| ২.৬ পল্লি এলাকা |
| ২.৭ শহর এলাকা |
| ২.৮ খানা ও খানার সদস্য |
| ২.৯ বস্তু ও বস্তু খানা |
| ২.১০ ভাসমান/ছিন্নমূল জনগোষ্ঠী |

Chapter 1: Introduction

| | |
|--|----|
| 1.1 Background | 3 |
| 1.2 Special Measures taken to implement the first ICT-based Census..... | 4 |
| 1.3 Census Preparation | 5 |
| 1.3 (a) Zonal Operation | 6 |
| 1.3 (b) Map Preparation and Updating of Geo-Code..... | 6 |
| 1.3 (c) Integrated Census Management System (ICMS) | 7 |
| 1.3 (d) Network Operations Centre (NOC)..... | 7 |
| 1.3 (e) ICT Infrastructure and Management | 8 |
| 1.4 The ICT Architecture of Population and Housing Census 2022 | 9 |
| 1.5 Census Management..... | 10 |
| 1.6 Census/ Survey Standing Committee | 11 |
| 1.7 Census Coordination..... | 12 |
| 1.8 Census Questionnaire | 13 |
| 1.9 Testing of CAPI Apps and Web Application | 14 |
| 1.10 Enumeration Method | 15 |
| 1.11 Pilot Census..... | 15 |
| 1.12 Training..... | 15 |
| 1.13 Call Centre | 16 |
| 1.14 Census Workforce | 17 |
| 1.15 Census Enumeration | 18 |
| 1.16 Post Enumeration Check (PEC) Survey. | 18 |
| 1.17 Data Processing | 18 |
| 1.18 Census Report | 19 |

Chapter 2: Concept and Definition

| | |
|--|----|
| 2.1 Population and Housing Census..... | 23 |
| 2.2 Enumeration Method | 23 |
| 2.3 Census Moment..... | 23 |
| 2.4 Census Night..... | 23 |
| 2.5 Census Period..... | 24 |
| 2.6 Rural Area..... | 24 |
| 2.7 Urban Area..... | 24 |
| 2.8 Household and Household Members..... | 24 |
| 2.9 Slum and Slum Household..... | 25 |
| 2.10 Floating Population..... | 26 |

| | | |
|------|--|----|
| ২.১১ | বাসগৃহ | 26 |
| ২.১২ | বসতঘরের প্রকার | 26 |
| ২.১৩ | বাসগৃহের মালিকানা | 27 |
| ২.১৪ | খানাপ্রধান | 27 |
| ২.১৫ | লিঙ্গানুপাত | 28 |
| ২.১৬ | নির্ভরশীলতার অনুপাত | 28 |
| ২.১৭ | শিশু-নারী অনুপাত | 28 |
| ২.১৮ | সাক্ষরতা | 28 |
| ২.১৯ | প্রতিবন্ধিতা | 28 |
| ২.২০ | বিদেশি | 28 |
| ২.২১ | বিদেশ হতে স্থায়ীভাবে ফেরত সদস্য | 28 |
| ২.২২ | কাজের মর্যাদা | 28 |
| ২.২৩ | যুব জনগোষ্ঠী | 29 |
| ২.২৪ | কর্মক্ষম জনগোষ্ঠী | 29 |
| ২.২৫ | নিজস্ব ব্যবহারের মোবাইল ফোন | 29 |
| ২.২৬ | ইন্টারনেট ব্যবহারকারী | 30 |
| ২.২৭ | ব্যাংক অথবা আর্থিক প্রতিষ্ঠানে হিসাবধারী ব্যক্তি | 30 |
| ২.২৮ | মোবাইল ব্যাংকিং হিসাব আছে এমন ব্যক্তি | 30 |
| ২.২৯ | প্রশিক্ষণে নিয়োজিত জনগোষ্ঠী | 30 |
| ২.৩০ | রেমিটেন্স গ্রহণকারী খানা | 30 |
| ২.৩১ | ক্ষুদ্র নৃ-গোষ্ঠী | 30 |

| | | |
|------|--|----|
| 2.11 | Dwelling Unit..... | 26 |
| 2.12 | Type of Dwelling Unit..... | 26 |
| 2.13 | Ownership Status of Dwelling Unit..... | 27 |
| 2.14 | Household Head | 27 |
| 2.15 | Sex Ratio..... | 28 |
| 2.16 | Dependency Ratio..... | 28 |
| 2.17 | Child-Woman Ratio..... | 28 |
| 2.18 | Literacy | 28 |
| 2.19 | Disability..... | 28 |
| 2.20 | Foreigner | 28 |
| 2.21 | Returned Migrant..... | 28 |
| 2.22 | Working Status..... | 28 |
| 2.23 | Youth Population..... | 29 |
| 2.24 | Working Age Population | 29 |
| 2.25 | Mobile Phone for Own Use..... | 29 |
| 2.26 | Internet Users | 30 |
| 2.27 | Person having Account at Bank or Other Financial Institution..... | 30 |
| 2.28 | Person having Mobile Banking Account..... | 30 |
| 2.29 | Population Engaged in Training..... | 30 |
| 2.30 | Remittance Recipient Household | 30 |
| 2.31 | Ethnic Population | 30 |

**অধ্যায় ৩: শুমারির উপজেলাভিত্তিক উল্লেখযোগ্য ফলাফল
২০২২, ২০১১ ও ২০০১**

| | | |
|-----|---------------------|----|
| ৩.১ | বকশীগঞ্জ উপজেলা | 35 |
| ৩.২ | দেওয়ানগঞ্জ উপজেলা | 41 |
| ৩.৩ | ইসলামপুর উপজেলা | 47 |
| ৩.৪ | জামালপুর সদর উপজেলা | 53 |
| ৩.৫ | মাদারগঞ্জ উপজেলা | 59 |
| ৩.৬ | মেলান্দহ উপজেলা | 65 |
| ৩.৭ | সরিষাবাড়ী উপজেলা | 71 |

**Chapter 3: Upazila-wise Census Key
Findings 2022, 2011 and 2001 35**

| | | |
|-----|------------------------------|----|
| 3.1 | Bakshiganj Upazila..... | 35 |
| 3.2 | Dewanganj Upazila | 41 |
| 3.3 | Islampur Upazila | 47 |
| 3.4 | Jamalpur Sadar Upazila | 53 |
| 3.5 | Madarganj Upazila | 59 |
| 3.6 | Melandaha Upazila..... | 65 |
| 3.7 | Sarishabari Upazila..... | 71 |

COMMUNITY TABLES

| | |
|---|-----|
| Table C-01: Household, Population and Sex Ratio by Location and Community, 2022 | 79 |
| Table C-02: Population by Age Group, Location and Community, 2022 | 129 |
| Table C-03: Population by Religion, Location and Community, 2022 | 170 |
| Table C-04: Marital Status of Population Aged 10 Years and above by Sex, Location and Community, 2022..... | 207 |
| Table C-05: Literacy Rate of Population Aged 5 Years and above, 7 Years and above, 15 Years and above by Sex, Location and Community, 2022..... | 247 |
| Table C-06: Population Aged 5 Years and above by Field of Education and Highest Level of Education Attained by Location And Community, 2022 | 286 |
| Table C-07: Currently Student Aged 5-29 Years by Sex, Location and Community, 2022..... | 330 |
| Table C-08: Population Aged 5 Years and above by Working Status, Sex, Location and Community, 2022..... | 368 |
| Table C-09: Employed Population Aged 5 Years and above by Sector, Sex, Location and Community, 2022..... | 407 |
| Table C-10: Population Aged 15-24 Years Not in Education, Employment or Training (NEET) by Sex, Location and Community, 2022..... | 445 |
| Table C-11: Population having Mobile Phone for Own Use and Internet User by Sex, Location and Community, 2022..... | 484 |
| Table C-12: Population Aged 15 Years and above having Account in Financial Institution and Mobile Banking Account by Sex, Location and Community, 2022 | 523 |
| Table C-13: Ethnic Population by Major Ethnic Group, Sex and Location, 2022..... | 562 |
| Table C-14: General Household by Structure of Main Dwelling Unit and Ownership Status by Location and Community, 2022..... | 565 |
| Table C-15: General Household by Main Source of Drinking Water by Location and Community, 2022..... | 607 |
| Table C-16: General Household by Toilet Facilities by Location and Community, 2022 | 646 |
| Table C-17: General Household by Main Source of Cooking Fuel and Electricity Coverage by Location and Community, 2022..... | 687 |
| Table C-18: Comprising of General Household by Number of Persons and Average Household Size by Location and Community, 2022..... | 728 |
| PHC 2022: SDG Indicators by Union | 767 |
| Bibliography | 773 |

ANNEXURE

| | |
|--|-----|
| Annex I | 777 |
| Key Findings of Population and Housing Census (1974-2022) at National Level | 777 |
| Key Findings of Population and Housing Census 2022 (New Indicators) at National Level..... | 783 |
| Annex-II..... | 785 |
| Combination of Pucca, Semi Pucca, Kancha and Jhupri of Dwelling Structure..... | 785 |
| Annex-III | 791 |
| Census Questionnaire | 791 |
| Annex- IV | 793 |
| Teams and Committees Involved in Population and Housing Census 2021 Project..... | 793 |



মহাপরিচালক
বাংলাদেশ পরিসংখ্যান ব্যুরো

মুখবন্ধ

পরিসংখ্যান আইন, ২০১৩ এর আলোকে নির্ভরযোগ্য ও সময়ানুগ পরিসংখ্যান প্রণয়নে বাংলাদেশ পরিসংখ্যান ব্যুরো (বিবিএস) অবিচল কাজ করে যাচ্ছে। স্বাধীনতা পরবর্তীকালে বাংলাদেশে ১৯৭৪ সালে প্রথম আদমশুমারি অনুষ্ঠানের পর ১৯৮১ সালে দ্বিতীয় ও পরবর্তীকালে প্রতি দশ বছরের পর্যাবৃত্তিতে নিয়মিত শুমারি অনুষ্ঠিত হয়ে আসছে। এ ধারাবাহিকতায় ১৫ থেকে ২১ জুন ২০২২ সময়ে দেশে প্রথম পূর্ণাঙ্গ তথ্য-প্রযুক্তি নির্ভর ৬ষ্ঠ জনশুমারি ও গৃহগণনা ২০২২ Computer Assisted Personal Interviewing (CAPI) পদ্ধতিতে পরিচালিত হয়। শুমারি শেষে প্রাপ্ত তথ্য-উপাত্ত বিশ্লেষণপূর্বক ইতোমধ্যে শুমারির প্রাথমিক রিপোর্ট, ন্যাশনাল রিপোর্ট, জেলা রিপোর্ট (৬৪টি), ৩৫টি ইনফোগ্রাফস ও আরবান এরিয়া রিপোর্ট প্রকাশ করা হয়েছে।

জনশুমারির মাধ্যমে দেশের ভৌগোলিক এলাকার সর্বোচ্চ স্তর থেকে শুরু করে সর্বনিম্ন স্তর পর্যন্ত জনসংখ্যার আকার, খানার সংখ্যা, গৃহের সংখ্যা, খানায় বিদ্যমান সুবিধা এবং অন্যান্য জনমিতিক ও আর্থসামাজিক বিস্তারিত তথ্য-উপাত্ত প্রস্তুতপূর্বক প্রকাশ করা হয়ে থাকে। সে প্রেক্ষিতে জেলা, উপজেলা, সিটি কর্পোরেশন, পৌরসভা, ওয়ার্ড, ইউনিয়ন, মৌজা, মহল্লা ও গ্রাম পর্যায়ে তথ্য-উপাত্ত সন্নিবেশপূর্বক জেলাভিত্তিক পৃথক কমিউনিটি রিপোর্ট প্রকাশের উদ্যোগ গ্রহণ করা হয়েছে। এ সিরিজের অংশ হিসেবে জামালপুর জেলার রিপোর্ট প্রস্তুত করা হয়েছে। উল্লেখ্য, এবারই প্রথমবারের মতো শুমারিতে তথ্যসংগ্রহ, সংরক্ষণ ও প্রক্রিয়াকরণসহ সকল স্তরে তথ্য-প্রযুক্তির ব্যাপকভিত্তিক ব্যবহার নিশ্চিত করা হয়েছে। এক্ষেত্রে একটি ওয়েবভিত্তিক Integrated Census Management System (ICMS) ব্যবহার করে শুমারির সার্বিক কার্যক্রমের সুষ্ঠু ব্যবস্থাপনা ও কার্যকর মনিটরিং এর মাধ্যমে সংগৃহীত উপাত্তের গুণগতমান নিশ্চিত করা হয়েছে।

এ রিপোর্টে প্রকাশিত তথ্য-উপাত্ত জাতীয় ও স্থানীয় পর্যায়ে উন্নয়ন পরিকল্পনা গ্রহণ, বাস্তবায়ন ও মূল্যায়নসহ টেকসই উন্নয়ন অভিষ্ট (এসডিজি) পরিবীক্ষণ ও অগ্রগতি পর্যবেক্ষণে গুরুত্বপূর্ণ অবদান রাখবে। এখানে উপস্থাপিত তথ্য-উপাত্ত পরিকল্পনাবিদ, গবেষক, উন্নয়নকর্মী, শিক্ষক-শিক্ষার্থী ও অন্যান্য ব্যবহারকারীগণের নিকট বেঞ্চমার্ক হিসেবে বিবেচিত হবে। অধিকন্তু, এ রিপোর্টে ইউনিয়ন পর্যন্ত এসডিজি'র ১০টি সুনির্দিষ্ট সূচকের তথ্য-উপাত্ত প্রস্তুতপূর্বক উপস্থাপন করা হয়েছে যা এসডিজি'র লোকালাইজেশনে গুরুত্বপূর্ণ ভূমিকা রাখবে বলে আশা করা যায়।

জনশুমারি ও গৃহগণনা ২০২২-এর কমিউনিটি রিপোর্টের সকল কার্যক্রম নির্ধারিত সময়ে সুষ্ঠুভাবে সম্পন্ন করার নিমিত্ত প্রয়োজনীয় দিকনির্দেশনা প্রদানের জন্য মাননীয় পরিকল্পনা উপদেষ্টা এবং পরিসংখ্যান ও তথ্য ব্যবস্থাপনা বিভাগের সম্মানিত সচিব মহোদয়ের প্রতি বিশেষ কৃতজ্ঞতা জ্ঞাপন করছি। এছাড়াও শুমারি বাস্তবায়নের বিভিন্ন পর্যায়ে প্রয়োজনীয় দিকনির্দেশনা প্রদান এবং কমিউনিটি রিপোর্ট প্রস্তুত ও চূড়ান্তকরণে বিশ্লেষণমূলক অভিমত ও মূল্যবান পরামর্শের জন্য জনশুমারি ও গৃহগণনা ২০২১ প্রকল্পের স্টিয়ারিং কমিটি, প্রকল্প বাস্তবায়ন কমিটি, রিপোর্ট যাচাই-বাছাই কমিটি, টেকনিক্যাল সাপোর্ট টিম ও এডিটরস' ফোরাম-এর সম্মানিত সকল সদস্যের প্রতি কৃতজ্ঞতা জানাই।

নিরলস পরিশ্রম, প্রজ্ঞা ও নিষ্ঠার সাথে জামালপুর জেলার কমিউনিটি রিপোর্ট প্রণয়ন ও প্রকাশ কার্যক্রম সম্পন্ন করার জন্য জনশুমারি ও গৃহগণনা ২০২১ প্রকল্পের প্রকল্প পরিচালক ও তার টিমসহ সংশ্লিষ্ট সকল সদস্যকে আন্তরিক ধন্যবাদ জানাই। এছাড়াও পরিসংখ্যান ও তথ্য ব্যবস্থাপনা বিভাগের সংশ্লিষ্ট কর্মকর্তা-কর্মচারী এবং বাংলাদেশ পরিসংখ্যান ব্যুরো'র উপমহাপরিচালক, পরিচালকবৃন্দসহ সকল স্তরের কর্মকর্তা ও কর্মচারীকে এ রিপোর্ট প্রণয়নে আন্তরিক সহযোগিতার জন্য ধন্যবাদ জ্ঞাপন করছি।

ঢাকা
মে ২০২৫


মোহাম্মদ মিজানুর রহমান



প্রকল্প পরিচালক
জনশুমারি ও গৃহগণনা ২০২২ প্রকল্প

কৃতজ্ঞতা স্বীকার

জনশুমারি ও গৃহগণনা বাংলাদেশ পরিসংখ্যান ব্যুরো (বিবিএস) এর একটি ব্যাপকভিত্তিক পরিসংখ্যানিক কার্যক্রম। এ শুমারির মাধ্যমে দশ বছরের পর্যাবৃত্তি অনুসরণক্রমে দেশে বসবাসকারী সকল ব্যক্তি ও খানার আর্থসামাজিক ও জনমিতিক তথ্য-উপাত্ত সংগ্রহপূর্বক প্রকাশ করা হয়। এরই ধারাবাহিকতায় বিবিএস কর্তৃক গৃহীত ‘জনশুমারি ও গৃহগণনা ২০২২ প্রকল্প’ এর আওতায় ১৫-২১ জুন ২০২২ সময়ে ৬ষ্ঠ জনশুমারি ও গৃহগণনা পরিচালনা করা হয়। এ শুমারিতে দেশের প্রতিটি খানা হতে প্রথমবারের মতো Computer Assisted Personal Interviewing (CAPI) পদ্ধতিতে ইলেকট্রনিক ডিভাইস ট্যাবলেট ব্যবহার করে সফলভাবে তথ্যসংগ্রহ কার্যক্রম সম্পন্ন করা হয়। তথ্য-প্রযুক্তির সর্বোত্তম ব্যবহারের কারণেই শুমারির তথ্যসংগ্রহের মাত্র এক মাসের মধ্যে প্রাথমিক ফলাফল সংক্রান্ত রিপোর্ট প্রকাশ সম্ভব হয়।

জনশুমারি ও গৃহগণনা ২০২২ এর প্রাথমিক রিপোর্টের পাশাপাশি ইতোমধ্যে ন্যাশনাল রিপোর্ট, আর্থসামাজিক ও জনমিতিক রিপোর্ট ২০২৩, জেলা রিপোর্ট (৬৪টি), আরবান এরিয়া রিপোর্ট ও ৩৫ টি ইনফোগ্রাফ প্রকাশিত হয়েছে। এরই অনুবৃত্তিক্রমে তৃণমূল পর্যায় পর্যন্ত তথ্য-উপাত্ত সম্বলিত প্রত্যেক জেলার জন্য পৃথক কমিউনিটি রিপোর্ট (৬৪টি) প্রকাশিত হতে যাচ্ছে। এ সিরিজের রিপোর্টসমূহ প্রস্তুত ও চূড়ান্তকরণে মাননীয় পরিকল্পনা উপদেষ্টা ড. ওয়াহিদউদ্দিন মাহমুদ পরামর্শ ও উপদেশ প্রদান করে আমাদের কৃতার্থ করেছেন। কমিউনিটি সিরিজের রিপোর্টসমূহ প্রস্তুত ও প্রকাশে পরিসংখ্যান ও তথ্য ব্যবস্থাপনা বিভাগের সচিব মিজ আলেয়া আক্তার ঐর অগ্রগণ্য ভূমিকা রয়েছে। এ কাজে সঠিক দিক-নির্দেশনা ও সার্বিক তত্ত্বাবধানের জন্য তাঁর প্রতি অশেষ কৃতজ্ঞতা জ্ঞাপন করছি। রিপোর্টসমূহ প্রণয়ন ও প্রকাশের প্রতিটি ধাপ নিবিড়ভাবে পর্যবেক্ষণের পাশাপাশি সুনির্দিষ্ট পরামর্শ ও কার্যকর সহযোগিতা প্রদান করায় বাংলাদেশ পরিসংখ্যান ব্যুরো’র মহাপরিচালক জনাব মোহাম্মদ মিজানুর রহমান ঐর প্রতি আন্তরিক কৃতজ্ঞতা প্রকাশ করছি।

কমিউনিটি রিপোর্ট প্রস্তুত ও প্রকাশের ক্ষেত্রে মূল্যবান মতামত ও পরামর্শ প্রদানের জন্য প্রকল্পের স্টিয়ারিং কমিটি, প্রকল্প বাস্তবায়ন কমিটি, রিপোর্ট যাচাই-বাছাই কমিটি, টেকনিক্যাল সাপোর্ট টিম, এডিটরস’ ফোরাম ও সংশ্লিষ্ট সকলের প্রতি রইলো অশেষ শ্রদ্ধা ও কৃতজ্ঞতা। বিশেষ করে এ সিরিজের জামালপুর জেলার রিপোর্ট প্রস্তুতের জন্য জনাব প্রনব পাল, উপপরিচালককে আন্তরিকভাবে ধন্যবাদ জানাচ্ছি। কমিউনিটি সিরিজের রিপোর্ট প্রস্তুত ও চূড়ান্তকরণ টিমের সদস্য জনাব আশ্রাফুন নাহার, উপপ্রকল্প পরিচালক (ফিল্ড অপারেশন); জনাব প্রতীক ভট্টাচার্য, উপপ্রকল্প পরিচালক (অর্থ); জনাব নয়ন কান্তি রায়, উপপরিচালক; জনাব শায়লা শারমীন, পরিসংখ্যান কর্মকর্তা ও জনাব আ.স.ম. ইউসুফ, পরিসংখ্যান কর্মকর্তা-কে পরিশ্রম ও কর্তব্যনিষ্ঠার জন্য বিশেষ ধন্যবাদ জানাই। এ টিমকে বিভিন্ন পরামর্শ প্রদানসহ সার্বিক সহযোগিতার জন্য প্রকল্পের পরামর্শক জনাব সত্য রঞ্জন মন্ডল-কে আন্তরিক অভিবাদন ও ধন্যবাদ জানাচ্ছি। এছাড়া, টেলিফোন প্ল্যান প্রস্তুত, ডাটা প্রসেসিং ও টেবিলভিত্তিক ডাটা সন্নিবেশ কার্যক্রম সফলভাবে সম্পন্ন করার জন্য জনাব সাদেক হোসেন খোকা, প্রোগ্রামার; জনাব তারানা নাসরিন, প্রোগ্রামার; জনাব প্রলয় কুমার গোস্বামী, প্রোগ্রামার; জনাব মোহাম্মদ মনিরুল ইসলাম, পরিসংখ্যান কর্মকর্তা; জনাব আমীর মোহাম্মদ ইমন, পরিসংখ্যান কর্মকর্তা; জনাব মোহাম্মদ সাইদুর রহমান, পরিসংখ্যান কর্মকর্তা; জনাব মেহেজাবীন মাহবুব, পরিসংখ্যান কর্মকর্তা; জনাব ইসমত জেরীন, পরিসংখ্যান কর্মকর্তা; জনাব শাহ মোহাম্মদ মনজুর কাদের, পরিসংখ্যান কর্মকর্তা ও প্রকল্প টিমের সংশ্লিষ্ট সকলকে অভিবাদন জানাই।

পরিশেষে, পরিসংখ্যান ও তথ্য ব্যবস্থাপনা বিভাগের সংশ্লিষ্ট কর্মকর্তা-কর্মচারী এবং বাংলাদেশ পরিসংখ্যান ব্যুরো’র উপমহাপরিচালক, পরিচালকবৃন্দসহ সংশ্লিষ্ট সকল কর্মকর্তা ও কর্মচারীকে জামালপুর জেলার কমিউনিটি রিপোর্ট প্রণয়ন ও প্রকাশ কার্যক্রমে গুরুত্বপূর্ণ অবদান রাখার জন্য আন্তরিক ধন্যবাদ ও কৃতজ্ঞতা জ্ঞাপন করছি।

ঢাকা
মে ২০২৫

মোহাম্মদ সেলিম সরকার

Acronyms

| | |
|------------|--|
| BANBEIS | Bangladesh Bureau of Educational Information and Statistics |
| BBS | Bangladesh Bureau of Statistics |
| BCC | Bangladesh Computer Council |
| BDCCL | Bangladesh Data Center Company Limited |
| BGB | Border Guard Bangladesh |
| BIDS | Bangladesh Institute of Development Studies |
| BNCC | Bangladesh National Cadet Corps |
| BUET | Bangladesh University of Engineering and Technology |
| CAPI | Computer Assisted Personal Interviewing |
| CEGIS | Center for Environmental and Geographic Information Services |
| DCC | District Census Coordinator |
| DivCC | Divisional Census Coordinator |
| EA | Enumeration Area |
| e-GOV CIRT | e-Government Computer Incident Response Team |
| GIS | Geographic Information System |
| HH | Household |
| ICMS | Integrated Census Management System |
| ICT | Information and Communication Technology |
| ICCT | Intra-Coordination and Communication Team |
| MDM | Mobile Device Management |
| NEET | Not in Education, Employment or Training |
| NSO | National Statistics Office |
| NOC | Network Operations Centre |
| NCE | Net Coverage Error |
| PHC | Population and Housing Census |
| PEC | Post Enumeration Check |
| PIC | Project Implementation Committee |
| PSA | Paurashava/ Municipality Area |
| PST | Publicity Support Team |
| PSU | Primary Sampling Unit |
| RMO | Rural Municipality and Other |
| SDGs | Sustainable Development Goals |
| SID | Statistics and Informatics Division |
| SIM | Subscriber Identity Module |
| SMA | Statistical Metropolitan Area |
| SMAM | Singulate Mean Age at Marriage |
| SMS | Short Message Service |
| SQTC | Software Quality Testing and Certification (SQTC) Centre |
| TST | Technical Support Team |
| UCC | Upazila Census Coordinator |
| UN | United Nations |
| UNFPA | United Nations Population Fund |
| VAPT | Vulnerability Assessment & Penetration Testing |

Key Findings of Population and Housing Census: 2022 and 2011

| SI | Key Indicators | National | Mymensingh Division | Jamalpur District | |
|------------------------------------|-----------------------------------|-------------------------|---------------------|-------------------|---------|
| | | 2022 | 2022 | 2022 | 2011 |
| 01 | Administrative Unit | | | | |
| | City Corporation | 12 | 1 | - | - |
| | Upazila | 495 | 35 | 7 | 7 |
| | Metro Thana | 105 | 1 | - | - |
| | Paurashava (Municipality) | 327 | 27 | 8 | 6 |
| | City Ward | 465 | 33 | - | - |
| | Paurashava Ward | 3075 | 246 | 75 | 57 |
| | Union | 4596 | 351 | 68 | 68 |
| | Mauza ¹ | 58846 | 5035 | 819 | 745 |
| | Village | 90049 | 7212 | 1406 | 1361 |
| | Mahalla ² | 15153 | 1111 | 305 | 225 |
| 02 | Area | | | | |
| | Square Kilometer | 147570 | 10668.68 | 2115.16 | 2115.16 |
| 03 | Enumerated | | | | |
| | Population | | | | |
| | Total | 165158616 | 12225449 | 2499738 | 2292674 |
| | Male | 81769266 | 5988233 | 1216204 | 1128724 |
| | Female | 83381226 | 6236557 | 1283423 | 1163950 |
| | Hijra ³ | 8124 | 659 | 111 | - |
| | Rural | | | | |
| | Total | 113109157 | 9493548 | 1849245 | 1904805 |
| | Male | 55192079 | 4630048 | 898503 | 936348 |
| | Female | 57913017 | 4863167 | 950686 | 968457 |
| | Hijra | 4061 | 333 | 56 | - |
| | Urban⁴ | | | | |
| | Total | 52049459 | 2731901 | 650493 | 387869 |
| | Male | 26577187 | 1358185 | 317701 | 192376 |
| | Female | 25468209 | 1373390 | 32737 | 195493 |
| | Hijra | 4063 | 326 | 55 | - |
| | 04 | Urban Population | | | |
| Proportion of Urban Population (%) | | 31.51 | 22.34 | 26.02 | 19.92 |
| 05 | Population by Religion | | | | |
| | Muslim | 150422600 | 11683541 | 2458714 | 2252181 |
| | Hindu | 13144204 | 481742 | 39827 | 38832 |
| | Christian | 488583 | 56804 | 1053 | 985 |
| | Buddhist | 1001974 | 753 | 97 | 15 |
| | Others | 101255 | 2609 | 47 | 661 |
| 06 | Average Annual Growth Rate | | | | |
| | Enumerated | 1.22 | 0.95 | 0.77 | 0.83 |
| 07 | Population Density | | | | |
| | Per Square Kilometer | 1119 | 1146 | 1182 | 1084 |

* Dash (-) denotes Not Available.

¹ Only populated Mauzas were shown in 2011, but in 2022 populated and depopulated Mauzas were included in the census.

² Mahalla is the part of Mauza in the urban areas, which is similar to the village in the rural areas.

³ Hijra population is enumerated separately in the Population and Housing Census 2022.

⁴ City Corporation, Cantonment, Paurashava, Growth Centre, and Upazila Headquarters (not declared as Paurashava) are considered as Urban Area in 2022. Only City Corporation, Paurashava and Upazila Headquarters (not declared as Paurashava) were considered as Urban Area in 2011.

| SI | Key Indicators | National | Mymensingh Division | Jamalpur District | |
|-------|--|--|---------------------|----------------------|--------|
| | | 2022 | 2022 | 2022 | 2011 |
| 08 | Sex Ratio | | | | |
| | Total | 98.07 | 96.02 | 94.76 | 97 |
| | Rural | 95.30 | 95.21 | 94.51 | 97 |
| | Urban | 104.35 | 98.89 | 95.48 | 98 |
| 09 | Literacy Rate (7 Years and above) | | | | |
| | Total | 74.80 | 67.23 | 61.70 | 38.44 |
| | Male | 76.71 | 68.94 | 64.24 | 41.14 |
| | Female | 72.94 | 65.62 | 59.29 | 35.86 |
| | Rural | | | | |
| | Total | 71.68 | 64.73 | 59.23 | 35.55 |
| | Male | 73.43 | 66.26 | 61.67 | 38.09 |
| | Female | 70.04 | 63.29 | 56.95 | 33.4 |
| | Urban | | | | |
| | Total | 81.45 | 75.76 | 68.68 | 52.20 |
| | Male | 83.37 | 77.85 | 71.57 | 55.50 |
| | Female | 79.46 | 73.72 | 65.95 | 48.98 |
| | 10 | Number of Household⁵ | | | |
| Total | | 41008217 | 3056899 | 652047 ¹³ | 563367 |
| Rural | | 27819445 | 2385028 | 486235 ¹³ | 469131 |
| Urban | | 13188772 | 671871 | 165812 ¹³ | 94236 |
| 11 | Household by Type | | | | |
| | Total | 40989083 | 3056899 | 651954 | 563367 |
| | General | 40257678 | 3031941 | 649427 | 562180 |
| | Institutional | 47322 | 3190 | 367 | 166 |
| | Others | 684083 | 21768 | 2160 | 1021 |
| 12 | Number of Dwelling Unit | | | | |
| | Total | 35621687 | 3042617 | 676452 | - |
| | Rural | 27646822 | 2462687 | 512275 | - |
| | Urban | 7974865 | 579930 | 164177 | - |
| 13 | Household Size (General HH) | | | | |
| | Total | 3.98 | 3.95 | 3.81 | 4.06 |
| | Rural | 4.03 | 3.95 | 3.79 | 4.06 |
| | Urban | 3.87 | 3.95 | 3.87 | 4.07 |
| 14 | Type of Dwelling Structure (General HH) (%) | | | | |
| | Pucca | 22.46 | 6.38 | 5.37 | 2.00 |
| | Semi-pucca | 18.18 | 15.62 | 12.22 | 7.35 |
| | Kancha | 58.78 | 77.52 | 82.11 | 89.49 |
| | Jhupri | 0.59 | 0.48 | 0.30 | 1.16 |

⁵In the census 2022, households of floating population are included.

| SI | Key Indicators | National | Mymensingh Division | Jamalpur District | |
|----|--|----------|---------------------|-------------------|-------|
| | | 2022 | 2022 | 2022 | 2011 |
| 15 | Ownership Status of Dwelling Unit (General HH) (%) | | | | |
| | Own dwelling unit | 80.79 | 92.98 | 95.69 | 95.28 |
| | Rented but having own dwelling unit elsewhere | 14.32 | 5.07 | 2.59 | 2.60 |
| | Rented and having no own dwelling unit elsewhere | 2.97 | 0.77 | 0.51 | |
| | Rent free but having own dwelling unit elsewhere | 0.55 | 0.31 | 0.27 | 2.12 |
| | Rent free and having no own dwelling unit elsewhere | 1.37 | 0.88 | 0.94 | |
| 16 | Main Source of Drinking Water (General HH) (%) | | | | |
| | Tap/Pipe (Supply) | 11.14 | 1.46 | 0.97 | 0.74 |
| | Tubewell (Deep/Shallow) | 86.51 | 98.16 | 98.89 | 96.29 |
| | Bottled/Jar water | 0.57 | 0.06 | 0.04 | - |
| | Well | 0.34 | 0.18 | 0.05 | - |
| | Pond/River/Canal/Lake | 0.89 | 0.08 | 0.02 | - |
| | Spring | 0.11 | 0.00 | 0 | - |
| | Rain water | 0.40 | 0.00 | 0 | - |
| | Others | 0.03 | 0.06 | 0.03 | 2.97 |
| 17 | Toilet Facilities (General HH) (%) | | | | |
| | Safe Disposal with Flushing/ Pouring Water ⁶ | 55.69 | 38.59 | 41.79 | 51.58 |
| | Pit Latrine with Slab/ Ventilated Improved Latrine/ Composting Latrine | 21.97 | 18.24 | 25.79 | - |
| | Unsafe Disposal with Flushing/ Pouring Water ⁷ | 12.90 | 26.13 | 16.94 | 39.12 |
| | Pit Latrine Without Slab/ Open Pit | 4.13 | 8.70 | 7.33 | - |
| | Kancha/Open/ Hanging Latrine (Permanent/ Temporary) | 4.07 | 6.81 | 6.91 | - |
| | Open Defecation/ No Latrine Available | 1.23 | 1.54 | 1.24 | 9.30 |
| 18 | Main Source of Electricity⁸ (General HH) (%) | | | | |
| | National Grid | 97.59 | 98.67 | 98.08 | 39.49 |
| | Solar | 1.46 | 0.39 | 0.87 | |
| | Others | 0.18 | 0.20 | 0.22 | |
| | No Electricity Facility | 0.76 | 0.74 | 0.83 | 60.57 |

⁶ In the census 2011 the figure refers to Sanitary Toilet.

⁷ In the census 2011 the figure refers to Non-Sanitary/Others Toilet.

⁸ In the census 2011 the figure refers to all types of electricity connection.

PHC 2022: Newly Generated Indicators

| SI | Key Indicators | National | Mymensingh Division | Jalalpur District |
|--------|--|----------|---------------------|-------------------|
| 01 | Population Not in Education, Employment or Training (NEET) (%) | | | |
| | Total | 34.26 | 35.52 | 34.73 |
| | Male | 13.28 | 14.43 | 14.06 |
| | Female | 52.76 | 53.90 | 52.42 |
| 02 | Population having Mobile Phone for Own Use (15 Years and above) (%) | | | |
| | Total | 69.93 | 63.73 | 62.81 |
| | Male | 84.16 | 81.12 | 80.68 |
| | Female | 56.43 | 47.77 | 46.69 |
| | Hijra | 82.16 | 78.04 | 67.62 |
| 03 | Internet User (15 Years and above) (%) | | | |
| | Total | 36.92 | 24.95 | 23.79 |
| | Male | 46.58 | 35.18 | 33.57 |
| | Female | 27.77 | 15.56 | 14.98 |
| | Hijra | 48.92 | 36.97 | 30.48 |
| 04 | Population having Account in Financial Institution (15 Years and above) (%) | | | |
| | Total | 25.35 | 17.23 | 17.61 |
| | Male | 31.07 | 22.21 | 22.22 |
| | Female | 19.92 | 12.67 | 13.46 |
| | Hijra | 16.73 | 11.69 | 5.71 |
| 05 | Population having Mobile Banking Account (15 Years and above) (%) | | | |
| | Total | 39.11 | 35.70 | 37.75 |
| | Male | 52.33 | 49.23 | 51.55 |
| | Female | 26.57 | 23.29 | 25.30 |
| | Hijra | 41.25 | 41.07 | 39.05 |
| 06 | Toilet Use (%) | | | |
| | Not-Shared | 73.25 | 68.47 | 68.67 |
| | Shared | 26.75 | 31.53 | 31.33 |
| 07 | Handwashing Facilities (%) | | | |
| | Soap and Water | 69.59 | 52.49 | 56.55 |
| | Only Soap | 1.80 | 2.21 | 2.77 |
| | Only Water | 17.71 | 26.52 | 23.12 |
| | No Separate Arrangement | 10.90 | 18.78 | 17.56 |
| 08 | Main Source of Cooking Fuel (%) | | | |
| | Straw/Leaf/Bran/Husk | 10.65 | 9.70 | 23.38 |
| | Wood/Chalk/Chopped Wood | 59.31 | 75.06 | 66.33 |
| | Wood-Coal/Charcoal/Dried Dung | 5.25 | 4.29 | 3.18 |
| | Kerosene/Paraffin | 0.03 | 0.01 | 0.01 |
| | Petrol/Diesel | 0.01 | 0.01 | 0.01 |
| | Electricity | 0.25 | 0.23 | 0.1 |
| | Supply Gas | 14.18 | 4.30 | 2.1 |
| | LP Gas | 10.13 | 6.24 | 4.76 |
| | Biogas | 0.09 | 0.08 | 0.06 |
| Others | 0.09 | 0.07 | 0.07 | |

| SI | Key Indicators | National | Mymensingh Division | Jalalpur District |
|----|---|----------|---------------------|-------------------|
| 09 | Floor Material of Main Dwelling (%) | | | |
| | Cement/Concrete/Brick/Terracotta | 44.75 | 30.56 | 32.91 |
| | Tiles/Mosaic | 5.31 | 1.60 | 1.13 |
| | Wood/Bamboo/Mat/Palm Tree/Betel Nut Trunk | 1.83 | 0.92 | 1.45 |
| | Soil/Sand/Mud | 47.99 | 66.81 | 64.42 |
| | Other Materials | 0.12 | 0.11 | 0.09 |
| 10 | Wall Material of Main Dwelling (%) | | | |
| | Cement/Concrete/Brick/Terracotta | 46.66 | 25.78 | 19.34 |
| | Ceramic Tiles | 0.66 | 0.22 | 0.18 |
| | Metal Sheet/Corrugated Iron Sheet (CI Sheet) | 42.00 | 68.61 | 78.27 |
| | Wood/Bamboo/Mat/Palm Tree/Betel Nut Trunk | 3.46 | 1.06 | 0.72 |
| | Straw/Chhan/Golpata/Palm Leaf/Bichali/Polythene | 0.30 | 0.28 | 0.17 |
| | Soil/Mud | 6.84 | 3.98 | 1.25 |
| | Other Materials | 0.06 | 0.05 | 0.05 |
| | No Wall | 0.02 | 0.02 | 0.02 |
| 11 | Roof Material of Main Dwelling (%) | | | |
| | Cement/Concrete/Tile | 23.62 | 6.87 | 5.75 |
| | Metal Sheet/Corrugated Iron Sheet (CI Sheet) | 74.76 | 92.20 | 93.56 |
| | Wood/Bamboo/Mat/Straw/Chhan/Bichali/Golpata/Palm Leaf/Polythene | 1.21 | 0.83 | 0.6 |
| | Hand-made Tiles/Tile | 0.33 | 0.03 | 0.03 |
| | Other Materials | 0.05 | 0.05 | 0.03 |
| | No Roof | 0.03 | 0.03 | 0.03 |

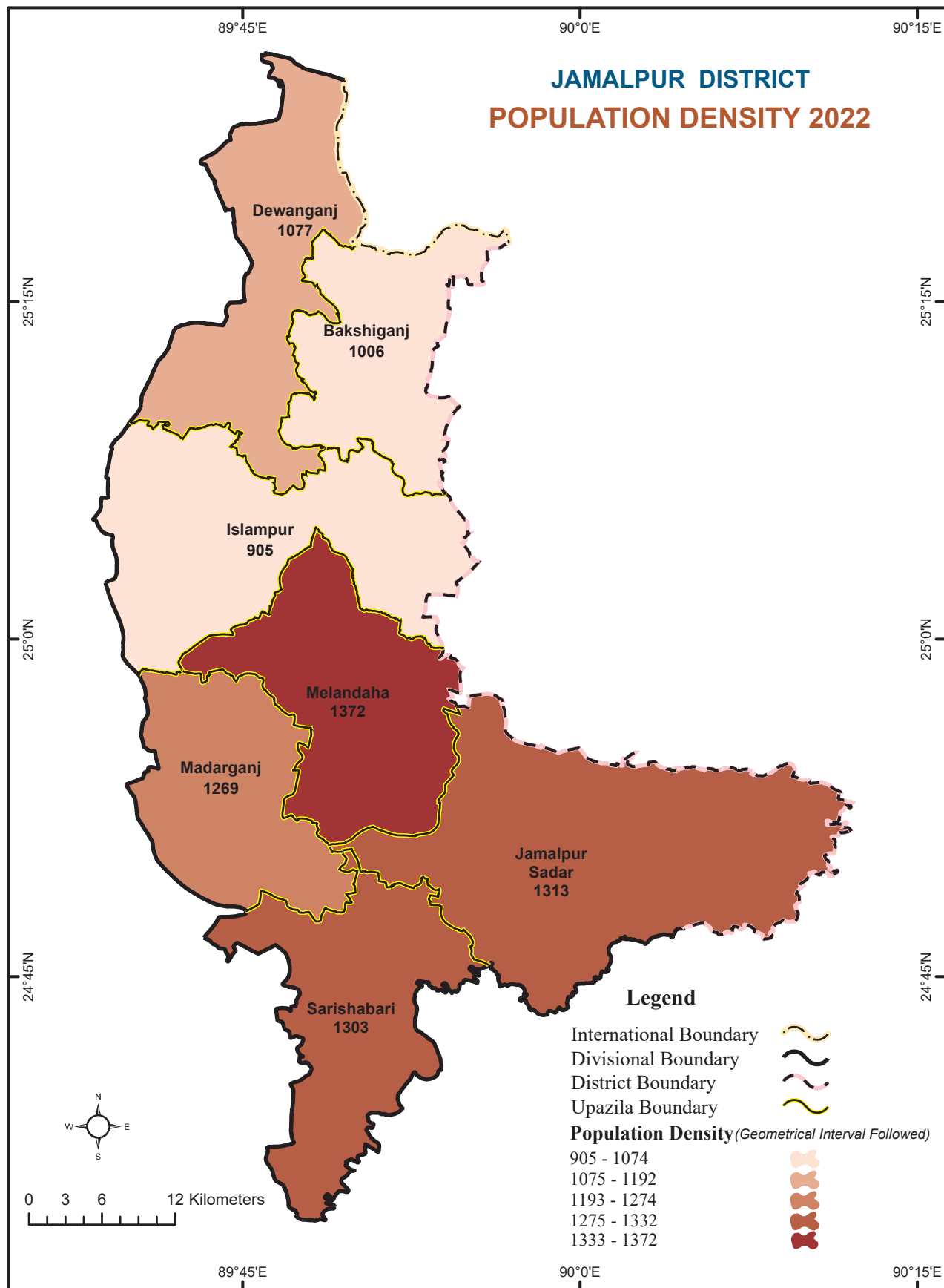
PHC 2022: SDG Indicators by Upazila

| Upazila and Location | SDG Indicators | | | | | | | | | | | | | | | | | | | | | |
|-------------------------------|---|--------------|--------------|-----------------------------------|--------------|--------------|--------------------------------------|--|-------------------------------|--------------------|-------------------------------|--------------|--------------|------------------------------|--------------|--------------|---------------------|-------------|-------------|------------------------|--------------|--------------|
| | Participation in Organized Learning (4.2.2) | | | Ownership of mobile phone (5.b.1) | | | Basic Sanitation Service (6.2.1 (a)) | Basic Handwashing Facilities (6.2.1 (b)) | Access to Electricity (7.1.1) | Clean Fuel (7.1.2) | NEET Youth Population (8.6.1) | | | Financial Inclusion (8.10.2) | | | Urban Slum (11.1.1) | | | Internet User (17.8.1) | | |
| | Total | Male | Female | Total | Male | Female | | | | | Total | Male | Female | Total | Male | Female | Total | Male | Female | Total | Male | Female |
| 1 | 2 | 3 | 4 | 5 | 6 | 7 | 8 | 9 | 10 | 11 | 12 | 13 | 14 | 15 | 16 | 17 | 18 | 19 | 20 | 21 | 22 | 23 |
| Jamalpur | 53.74 | 52.91 | 54.60 | 49.87 | 63.04 | 37.50 | 49.10 | 57.72 | 99.23 | 7.05 | 34.73 | 14.06 | 52.42 | 42.98 | 56.47 | 30.81 | 0.25 | 0.25 | 0.26 | 19.55 | 27.04 | 12.52 |
| Rural | 53.18 | 52.56 | 53.82 | 48.68 | 62.47 | 35.77 | 47.53 | 55.99 | 99.19 | 2.69 | 35.36 | 14.44 | 53.37 | 41.64 | 55.20 | 29.45 | - | - | - | 17.56 | 24.87 | 10.72 |
| Urban | 55.44 | 53.97 | 56.99 | 53.24 | 64.66 | 42.43 | 53.55 | 62.64 | 99.35 | 19.47 | 33.04 | 13.02 | 49.91 | 46.74 | 60.00 | 34.67 | 0.25 | 0.25 | 0.26 | 25.18 | 33.14 | 17.65 |
| Bakshiganj Upazila | 51.03 | 49.74 | 52.33 | 44.65 | 59.71 | 30.66 | 48.73 | 45.64 | 99.11 | 3.83 | 38.52 | 14.83 | 57.56 | 42.70 | 58.35 | 28.78 | 0.00 | 0.00 | 0.00 | 14.10 | 21.28 | 7.44 |
| Rural | 49.63 | 48.72 | 50.58 | 44.08 | 59.27 | 30.02 | 50.92 | 52.87 | 99.03 | 1.96 | 38.34 | 14.91 | 56.94 | 40.95 | 56.91 | 26.88 | - | - | - | 12.21 | 18.97 | 5.95 |
| Urban | 52.77 | 51.05 | 54.46 | 45.33 | 60.22 | 31.43 | 46.10 | 36.97 | 99.20 | 6.08 | 38.72 | 14.74 | 58.29 | 44.79 | 60.06 | 31.08 | 0.00 | 0.00 | 0.00 | 16.37 | 24.03 | 9.22 |
| Dewanganj Upazila | 49.32 | 48.38 | 50.31 | 46.72 | 62.36 | 31.67 | 41.41 | 48.66 | 98.67 | 2.49 | 37.68 | 16.22 | 56.87 | 38.89 | 54.32 | 24.56 | 0.48 | 0.46 | 0.49 | 15.29 | 22.99 | 7.88 |
| Rural | 48.22 | 47.31 | 49.16 | 45.41 | 61.65 | 29.69 | 37.38 | 44.82 | 98.64 | 1.19 | 38.58 | 17.22 | 57.76 | 36.98 | 52.50 | 22.43 | - | - | - | 13.86 | 21.19 | 6.76 |
| Urban | 53.02 | 51.84 | 54.34 | 50.62 | 64.53 | 37.49 | 53.49 | 60.18 | 98.79 | 6.37 | 35.01 | 13.24 | 54.24 | 44.47 | 59.71 | 30.67 | 0.48 | 0.46 | 0.49 | 19.56 | 28.45 | 11.17 |
| Islampur Upazila | 48.17 | 48.09 | 48.26 | 47.66 | 61.77 | 33.85 | 46.81 | 49.30 | 98.70 | 3.30 | 37.56 | 16.71 | 56.48 | 38.02 | 50.85 | 25.86 | 0.48 | 0.48 | 0.48 | 16.96 | 24.32 | 9.76 |
| Rural | 46.60 | 46.90 | 46.30 | 46.42 | 61.02 | 32.03 | 45.91 | 45.00 | 98.57 | 1.61 | 38.23 | 17.69 | 57.34 | 36.66 | 49.58 | 24.27 | - | - | - | 15.57 | 22.79 | 8.45 |
| Urban | 53.42 | 51.95 | 54.99 | 51.42 | 64.09 | 39.30 | 49.57 | 62.50 | 99.11 | 8.51 | 35.50 | 13.52 | 53.95 | 42.10 | 54.71 | 30.50 | 0.48 | 0.48 | 0.48 | 21.18 | 29.02 | 13.68 |
| Jamalpur Sadar Upazila | 59.13 | 58.56 | 59.72 | 53.13 | 65.14 | 42.06 | 52.86 | 61.70 | 99.54 | 14.84 | 32.39 | 12.52 | 48.78 | 47.05 | 60.53 | 35.11 | 0.27 | 0.27 | 0.28 | 23.01 | 30.86 | 15.78 |
| Rural | 59.41 | 59.14 | 59.69 | 50.50 | 63.84 | 38.43 | 51.30 | 58.13 | 99.50 | 3.46 | 33.92 | 12.72 | 51.22 | 44.95 | 58.68 | 33.05 | - | - | - | 18.33 | 25.95 | 11.45 |
| Urban | 58.48 | 57.23 | 59.80 | 58.82 | 67.85 | 50.13 | 56.26 | 69.49 | 99.63 | 39.64 | 29.46 | 12.14 | 44.08 | 51.54 | 64.35 | 39.66 | 0.27 | 0.27 | 0.28 | 33.13 | 41.15 | 25.42 |
| Madarganj Upazila | 53.88 | 52.75 | 55.08 | 50.84 | 62.73 | 39.56 | 52.03 | 69.74 | 99.38 | 3.96 | 35.59 | 15.21 | 53.96 | 41.03 | 52.40 | 30.65 | 0.00 | 0.00 | 0.00 | 23.26 | 30.62 | 16.28 |
| Rural | 52.24 | 51.16 | 53.41 | 50.58 | 62.68 | 39.07 | 51.41 | 68.48 | 99.50 | 2.70 | 35.93 | 15.43 | 54.57 | 40.90 | 52.28 | 30.48 | - | - | - | 22.69 | 29.92 | 15.81 |
| Urban | 62.15 | 60.97 | 63.38 | 52.08 | 62.99 | 41.83 | 54.90 | 75.59 | 98.83 | 9.80 | 34.05 | 14.15 | 51.21 | 41.63 | 52.96 | 31.45 | 0.00 | 0.00 | 0.00 | 25.90 | 33.83 | 18.43 |
| Melandaha Upazila | 53.09 | 51.23 | 54.92 | 49.60 | 62.92 | 37.22 | 49.20 | 57.38 | 99.63 | 4.00 | 33.52 | 13.34 | 50.68 | 39.61 | 53.29 | 27.43 | 0.00 | 0.00 | 0.00 | 18.46 | 25.99 | 11.46 |
| Rural | 53.67 | 51.90 | 55.38 | 49.21 | 62.97 | 36.45 | 48.33 | 54.43 | 99.61 | 2.70 | 33.94 | 13.55 | 51.26 | 39.91 | 53.94 | 27.46 | - | - | - | 17.87 | 25.30 | 10.97 |
| Urban | 50.04 | 47.88 | 52.36 | 51.43 | 62.66 | 40.90 | 53.38 | 71.43 | 99.72 | 10.17 | 31.78 | 12.47 | 48.26 | 38.20 | 50.27 | 27.27 | 0.00 | 0.00 | 0.00 | 21.27 | 29.25 | 13.80 |
| Sarishabari Upazila | 56.67 | 56.34 | 57.02 | 51.19 | 63.42 | 39.91 | 48.08 | 64.16 | 99.16 | 7.21 | 31.90 | 11.58 | 48.97 | 47.86 | 60.80 | 36.44 | 0.52 | 0.49 | 0.55 | 20.48 | 27.62 | 13.90 |
| Rural | 56.72 | 56.71 | 56.73 | 50.08 | 62.91 | 38.24 | 44.90 | 63.28 | 99.04 | 3.85 | 31.95 | 11.44 | 49.34 | 46.50 | 59.47 | 35.02 | - | - | - | 18.66 | 25.80 | 12.07 |
| Urban | 56.46 | 54.82 | 58.14 | 55.65 | 65.47 | 46.61 | 60.88 | 67.73 | 99.63 | 20.78 | 31.70 | 12.15 | 47.57 | 53.38 | 66.18 | 42.14 | 0.52 | 0.49 | 0.55 | 27.81 | 34.94 | 21.26 |

Mentioned Sustainable Development Goals (SDGs) 2030 indicators in brief are as follows:

- 1) 4.2.2: Participation rate in organized learning (one year before the official primary entry age) by sex.
- 2) 5.b.1: Proportion of individuals who own a mobile phone by sex (5 years and above).
- 3) 6.2.1.a: Proportion of population using safely managed sanitation services.
- 4) 6.2.1.b: Proportion of population with hand washing facilities with soap and water available at home. (*Excluding Floating Population)
- 5) 7.1.1: Proportion of population with access to electricity. (*Excluding Floating Population)
- 6) 7.1.2: Proportion of population with primary reliance on clean fuels and technology. (*Excluding Floating Population) As data on clean technology has not been collected. Few fuels were not evaluated (i.e. Kerosene, Paraffin etc.)
- 7) 8.6.1: Proportion of youth (aged 15-24 years) not in education, employment or training.
- 8) 8.10.2: Proportion of adults (15 years and above) with an account at a bank or other financial institution or with a mobile-money-service provider.
- 9) 11.1.1: Proportion of urban population living in slums, informal settlements or inadequate housing.
- 10) 17.8.1: Proportion of individuals using the Internet (5 years and above).

Map of Jamalpur District showing the Population Density in Per Square Kilometer



অধ্যায় ১
Chapter 1

অধ্যায় ১: উপক্রমণিকা

Chapter 1: Introduction

১.১ পটভূমি

স্বাধীনতা পরবর্তী সময়ে প্রমাণক-নির্ভর পরিকল্পনা গ্রহণ, উন্নয়ন কার্যক্রম বাস্তবায়ন ও অগ্রগতি পরিবীক্ষণে পরিসংখ্যানের গুরুত্ব অনুধাবন করে ১৯৭৪ সালের ২৬ আগস্ট চারটি সংস্থা যথাক্রমে পরিকল্পনা কমিশনের অধীন পরিসংখ্যান ব্যুরো, কৃষি মন্ত্রণালয়ের অধীন কৃষি পরিসংখ্যান ব্যুরো ও কৃষি শুমারি কমিশন এবং স্বরাষ্ট্র মন্ত্রণালয়ের অধীন আদমশুমারি কমিশন-কে সমন্বিত করে বাংলাদেশ পরিসংখ্যান ব্যুরো (বিবিএস) প্রতিষ্ঠা করা হয়। সে থেকে জাতীয় পরিসংখ্যান সংস্থা (এনএসও) হিসেবে এ সংস্থাটি নিয়মিতভাবে আর্থসামাজিক, জনমিতিক, শিক্ষা, স্বাস্থ্য, বাণিজ্য, জাতীয় উৎপাদ, জাতীয় আয় নিরূপণ, পরিবেশ ও জলবায়ুসহ বিভিন্ন সেক্টরের তথ্য-উপাত্ত সংগ্রহ, সংকলন, প্রক্রিয়াকরণ ও প্রকাশ করে আসছে। বর্তমানে সংস্থাটির সকল কার্যক্রম পরিসংখ্যান আইন, ২০১৩ এর আওতায় পরিচালিত হয়।

জনশুমারি ও গৃহগণনা কার্যক্রমের বৈশিষ্ট্য, বিস্তার ও কর্মপরিধির কারণে বাংলাদেশসহ বিশ্বের প্রায় সকল দেশে ইহা সবচেয়ে গুরুত্বপূর্ণ ও সর্ববৃহৎ পরিসংখ্যানিক কার্যক্রম হিসেবে পরিচিত। জাতিসংঘের Department of Economic and Social Affairs, Statistics Division কর্তৃক প্রণীত গাইডলাইন Principles and Recommendations for Population and Housing Censuses (Revision-3) অনুযায়ী, জনশুমারি হচ্ছে নির্দিষ্ট সময়ে একটি দেশ বা নির্ধারিত সীমানার মধ্যে বসবাসকারী সকল ব্যক্তির জনমিতিক ও আর্থসামাজিক তথ্য ক্ষুদ্রতম ভৌগোলিক স্তর পর্যন্ত সংগ্রহ, সংকলন ও প্রকাশের সামগ্রিক প্রক্রিয়া। জনশুমারি ও গৃহগণনা কার্যক্রমের মূলত দুটি অংশ রয়েছে-

(১) জনশুমারি- নির্দিষ্ট সময়ে একটি দেশে বসবাসরত প্রতিটি ব্যক্তির আর্থসামাজিক ও জনমিতিক তথ্য-উপাত্ত ক্ষুদ্রতম ভৌগোলিক স্তর (গ্রাম/মহল্লা) পর্যন্ত সংগ্রহ ও প্রকাশ; এবং

(২) গৃহগণনা- নির্দিষ্ট সময়ে একটি দেশের সকল আবাসিক ইউনিটের সংখ্যা, কাঠামোগত অবস্থা ও বিদ্যমান সুযোগ-সুবিধা সম্পর্কিত তথ্য-উপাত্ত ক্ষুদ্রতম ভৌগোলিক স্তর (গ্রাম/মহল্লা) পর্যন্ত সংগ্রহ ও প্রকাশ।

1.1 Background

After the independence, Bangladesh Bureau of Statistics (BBS) was established on August 26, 1974 by merging the then four organizations namely the Bureau of Statistics under the Planning Commission, the Bureau of Agriculture Statistics and the Agriculture Census Commission under the Ministry of Agriculture, and the Population Census Commission under the Ministry of Home Affairs realizing the importance of reliable and timely statistics for formulating evidence-based planning and implementing and monitoring the development activities. As the National Statistics Office (NSO), BBS is entrusted with the responsibilities of collecting, compiling, analysing, evaluating and disseminating official statistics regularly on various sectors, including socio-economic, demographic, health, education, trade, national accounts, environment and climate and so on. BBS has been functioning now under the purview of the Statistics Act, 2013.

Like other countries, the Population and Housing Census, due to its nature and robustness, is regarded as Bangladesh's the most significant and colossal statistical undertaking. According to the "Principles and Recommendations for Population and Housing Censuses (Revision-3)" of the United Nations Department of Economic and Social Affairs, Statistics Division's Guideline, A Population Census is the total process of planning, collecting, compiling, evaluating, analysing and disseminating demographic, economic and social data at the smallest geographic level pertaining, at a specified time, to all persons in a country or in a well-delimited part of a country. The Population and Housing Census consists mainly of two parts-

(1) The Population Census, which provides socio-economic and demographic information on every person living in a country at a point in time, down to the smallest geographical unit;

(2) The Housing Census, which provides data on all dwelling units prevailing in a country, their conditions, and facilities available, down to the smallest geographical unit.

জনশুমারি ও গৃহগণনা এর মূল উদ্দেশ্য হলো দেশের ভৌগোলিক সীমার মধ্যে বসবাসরত জনগোষ্ঠীর পাশাপাশি তাদের বাসগৃহের সঠিক হিসাব নিরূপণ করা। তাছাড়া, দেশের জনগণের জনমিতিক ও আর্থসামাজিক মৌলিক বৈশিষ্ট্য এবং তাদের বাসগৃহের কাঠামো ও বিদ্যমান সুযোগ-সুবিধা সম্পর্কে তথ্য সংগ্রহ ও প্রকাশ করা জনশুমারির অন্যতম উদ্দেশ্য। উল্লেখ্য, জনশুমারির তথ্য-উপাত্ত নীতিনির্ধারক, পরিকল্পনাবিদ, গবেষক, গণমাধ্যমকর্মী, উন্নয়ন সহযোগীসহ অন্যান্য ব্যবহারকারী কর্তৃক জাতীয় ও স্থানীয় পর্যায়ে উন্নয়ন কর্মসূচি প্রণয়ন ও বাস্তবায়নে বেঞ্চমার্ক উপাত্ত হিসেবে ব্যবহার করা হয়।

স্বাধীন বাংলাদেশে প্রথম আদমশুমারি পরিচালনা করা হয় ১৯৭৪ সালে। দ্বিতীয়টি পরিচালনা করা হয় ১৯৮১ সালে। এরপর থেকে দশ বছর অন্তর নিয়মিত শুমারি পরিচালিত হয়ে আসছে। এরই ধারাবাহিকতায় পঞ্চম আদমশুমারি ও গৃহগণনা ২০১১ সালে অনুষ্ঠিত হয়। দশ বছরের পর্যাবৃত্তি অনুসরণ করে দেশের ষষ্ঠ জনশুমারি ২০২১ সালে অনুষ্ঠানের পরিকল্পনা থাকলেও বৈশ্বিক মহামারি কোভিড-১৯ এর প্রাদুর্ভাবের কারণে তা সম্ভব হয়নি। কোভিড-১৯ পরবর্তীকালে ১৫-২১ জুন ২০২২ সময়সীমায় একযোগে সারাদেশে জনশুমারি ও গৃহগণনা কার্যক্রম পরিচালনা করা হয়। উল্লেখ্য, পরিসংখ্যান আইন, ২০১৩ এর ৬ (গ) ধারায় ‘আদমশুমারি’ শব্দের পরিবর্তে ‘জনশুমারি’ গৃহীত হওয়ায় দেশের ষষ্ঠ শুমারি ‘জনশুমারি ও গৃহগণনা’ নামে পরিচালিত হয়। এটি দেশের ইতিহাসে প্রথম পূর্ণাঙ্গ তথ্য-প্রযুক্তি নির্ভর জনশুমারি ও গৃহগণনা যাতে ইলেকট্রনিক ডিভাইস ট্যাবলেট ব্যবহার করে Computer Assisted Personal Interviewing (CAPI) পদ্ধতিতে মাঠপর্যায় হতে তথ্যসংগ্রহ করা হয়।

১.২ প্রথম তথ্য-প্রযুক্তি নির্ভর শুমারি সম্পাদনের লক্ষ্যে গৃহীত বিশেষ পদক্ষেপসমূহ

যেহেতু জনশুমারি ও গৃহগণনা ২০২২ বাংলাদেশে পরিচালিত প্রথম পূর্ণাঙ্গ তথ্য-প্রযুক্তি নির্ভর শুমারি সেহেতু এই শুমারি পরিচালনার ক্ষেত্রে বিশেষ কিছু ব্যবস্থা গৃহীত হয় যা নিম্নরূপ:

- Geographic Information System (GIS) ও Geo-code এর সমন্বয়ে প্রস্তুতকৃত ম্যাপ ব্যবহারের মাধ্যমে সহজে গণনা এলাকা চিহ্নিতকরণ;
- ইলেকট্রনিক ডিভাইস ট্যাবলেট ব্যবহার করে Computer Assisted Personal Interviewing (CAPI) পদ্ধতিতে তথ্যসংগ্রহ;

The main objective of the Population and Housing Census is to provide accurate data on the population living in the geographical territories of the country, together with their dwellings. Furthermore, one of its vital objectives is to provide data on vital demographic characteristics of the population, and the structure and facilities available in their dwellings. The policymakers, planners, researchers, media personnel, development partners, and other stakeholders use the census data as the benchmark for formulating and implementing local and national plans and programs for overall development.

After the independence of Bangladesh, BBS conducted the first Population Census in 1974. The second was conducted in 1981. Since then, censuses have been conducted following a periodicity of ten years. In connection with this, the fifth Population and Housing Census was undertaken in 2011. Following the ten year periodicity, the 6th population and housing census was supposed to be conducted in 2021, but it was not possible due to the global pandemic, COVID-19. Therefore, the census is conducted immediately after the COVID-19 during 15-21 June 2022 all over the country at a time. As per Section 6 (c) of the Statistics Act, 2013, previously conducted “*Adamshumari*” is now termed “*Janoshumari*” in Bengali. It is the first fully ICT-based census in the history of the country in which data are collected using a electronic device (Tablet) following the Computer Assisted Personal Interviewing (CAPI) method.

1.2 Special Measures taken to implement the first ICT-based Census

Since the Population and Housing Census 2022 is the first fully ICT-based census ever conducted in Bangladesh, some special arrangements had to be taken in conducting the census, which are as follows:

- Using Maps developed by integrating Geographic Information System (GIS) and Geo-code to easily and clearly identify the Enumeration Areas (EAs);
- Collecting data with electronic device tablets using Computer Assisted Personal Interviewing (CAPI) method;

- সংগৃহীত তথ্যের যথাযথ সংরক্ষণ ও নিরাপত্তা নিশ্চিতকল্পে Tier IV ডাটা সেন্টার ব্যবহার এবং তথ্য হ্যাকিং প্রতিরোধে মাল্টিলেয়ার ফায়ারওয়াল (Multilayer Firewall) স্থাপন;
- ব্যক্তিগত তথ্যের গোপনীয়তা নিশ্চিতের মাঠ পর্যায় থেকে সংগৃহীত সকল তথ্য এনক্রিপটেড (encrypted) অবস্থায় বাংলাদেশ ডাটা সেন্টার কোম্পানি লিমিটেড (বিডিসিসিএল) হয়ে বিবিএস এর সার্ভারে আনয়ন;
- শুমারির যাবতীয় কার্যক্রমের সুষ্ঠু ও যথাযথ পরিচালনার জন্য ওয়েবভিত্তিক ইনটিগ্রেটেড সেন্সাস ম্যানেজমেন্ট সিস্টেম (আইসিএমএস) ব্যবহার;
- বিবিএস সদর দপ্তরে নেটওয়ার্ক অপারেশন সেন্টার (এনওসি) স্থাপন এবং এর মাধ্যমে মাঠ পর্যায়ের তথ্যসংগ্রহ কার্যক্রমের অগ্রগতি রিয়েল টাইম মনিটরিং-এর পাশাপাশি তথ্যের গুণগতমান সরাসরি পর্যবেক্ষণ;
- বিবিএস সদর দপ্তরে কল সেন্টার স্থাপন এবং এর মাধ্যমে শুমারির তথ্যসংগ্রহের সময় মাঠ পর্যায়ে উদ্ভূত বিভিন্ন সমস্যার তাৎক্ষণিক সমাধান প্রদান;
- শুমারির গণনা থেকে কোনো ব্যক্তি যাতে বাদ না পড়ে বা সরাসরি ফোনে যোগাযোগের মাধ্যমে গণনায় অন্তর্ভুক্ত হতে পারে সে লক্ষ্যে কল সেন্টারের হট লাইন নম্বর সকলের জন্য উন্মুক্তকরণ;
- প্রচলিত প্রচার মাধ্যমের পাশাপাশি সামাজিক যোগাযোগ মাধ্যমসহ সকল ধরনের অনলাইন প্ল্যাটফর্মে শুমারির নিবিড় ও কার্যকর প্রচার কার্যক্রম পরিচালনা।

১.৩ শুমারির প্রস্তুতি

জনশুমারি ও গৃহগণনা সর্ববৃহৎ পরিসংখ্যানিক কার্যক্রম বিধায় এ শুমারি সফলভাবে পরিচালনার জন্য ব্যাপক প্রস্তুতির প্রয়োজন হয়। যেহেতু জনশুমারি ও গৃহগণনা ২০২২ দেশের প্রথম তথ্য-প্রযুক্তি নির্ভর শুমারি সেহেতু এর প্রতিটি ধাপ অত্যন্ত নিখুঁতভাবে সম্পাদন করা হয়। এ কার্যক্রম শুরু হয় ২০১৯ সালে জনশুমারি ও গৃহগণনা ২০২১ প্রকল্প অনুমোদনের মাধ্যমে। শুমারিটি যথাযথ পরিচালনার লক্ষ্যে প্রথমেই একটি সময়াবদ্ধ কর্মপরিকল্পনা প্রণয়ন করা হয় যার আলোকে পরবর্তীতে সকল কার্যক্রম সম্পাদিত হয়। শুমারির প্রস্তুতিমূলক কার্যক্রমের মধ্যে উল্লেখযোগ্য কার্যক্রমগুলো হলো-

- Ensuring proper storage and utmost security of data, using the data centre with Tier IV Security, and installing of a multilayer firewall to prevent any kind of hacking;
- Transmitting data from the field to the BBS server through Bangladesh Data Center Company Limited (BDCCL), in completely encrypted form to protect the confidentiality of individual's information;
- Using a web-based Integrated Census Management System (ICMS) to ensure effective management of all activities of the census;
- Establishing a Network Operations Centre (NOC) in the BBS headquarters for real-time monitoring of the progress of data collection, as well as to observe the quality of data directly in various dimensions;
- Establishing a Call Centre in the BBS headquarters to provide instant solutions to various problems that emerged at the field level during data collection;
- Opening the hotline number of the Call Centre for the people so that they could be included in the enumeration by themselves connecting via phone;
- In addition to the traditional approaches, using all types of online platforms including social media for the effective campaign of the census.

1.3 Census Preparation

As the Population and Housing Census is a gigantic statistical undertaking, a wide range of preparatory activities is needed to conduct the census successfully. Since the Population and Housing Census 2022 is the first ICT-based census, every step of its preparation is taken very carefully and efficiently. The preparation begins in 2019 through the approval of the 'Population and Housing Census 2021 Project'. In order to conduct the census perfectly, at first a 'Time-bound Action Plan' is prepared and subsequently, all activities are carried out accordingly. The major preparatory activities of the census are as follows: -

(১) জোনাল অপারেশন (২) GIS ম্যাপ প্রস্তুত ও জিও-কোড হালনাগাদকরণ (৩) ইনটিগ্রেটেড সেন্সাস ম্যানেজমেন্ট সিস্টেম (আইসিএমএস) প্রস্তুত (৪) নেটওয়ার্ক অপারেশন সেন্টার (এনওসি) স্থাপন (৫) আইসিটি অবকাঠামো ও ব্যবস্থাপনা (৬) প্রশ্নপত্র প্রণয়ন (৭) প্রশ্নপত্রের CAPI version প্রস্তুত ও প্রিটেস্ট (৮) পাইলট শুমারি পরিচালনা (৯) শুমারিকর্মীগণের প্রশিক্ষণ প্রদান ইত্যাদি। শুমারির প্রস্তুতিমূলক কার্যক্রমসমূহ সংক্ষেপে নিম্নে বর্ণনা করা হলো

১.৩ (ক) জোনাল অপারেশন

জোনাল অপারেশনের মাধ্যমে শুমারির মাঠ পর্যায়ের প্রস্তুতিমূলক কার্যক্রম শুরু করা হয়। উক্ত প্রক্রিয়ার অংশ হিসেবে এবারের শুমারিতে মোট তিনটি জোনাল অপারেশন পরিচালনা করা হয়। এ সকল জোনাল অপারেশনে মূলত গণনা এলাকা গঠন ও এর ম্যাপ প্রণয়ন, জিও-কোড হালনাগাদকরণ, প্রশিক্ষণ কেন্দ্র নির্ধারণ, এবং সংরক্ষিত এলাকার (ক্যান্টনমেন্ট, পুলিশ ব্যারাক ইত্যাদি) তালিকা ও সংশ্লিষ্ট এলাকার গুরুত্বপূর্ণ ব্যক্তিবর্গের (ভিআইপি) তালিকা প্রণয়ন করা হয়। এছাড়া মাঠপ্রশাসনের সহায়তায় শুমারিকর্মী (গণনাকারী ও সুপারভাইজার) বাছাইপূর্বক নিয়োগের পাশাপাশি মাঠ পর্যায়ের পরিসংখ্যান কার্যালয়গুলোর মাধ্যমে সংগৃহীত সকল তথ্য-উপাত্ত জিও-কোড ভিত্তিক আইসিএমএস সফটওয়্যারে ধারণ করা হয়। পরবর্তীকালে জিও-কোডের সাথে গণনা এলাকা, সুপারভাইজিং এলাকা, শুমারি পরিচালনার লক্ষ্যে প্রস্তুতকৃত অন্যান্য সকল ম্যাপ আইসিএমএস এর মাধ্যমে ইন্টিগ্রেশন করা হয়। সুতরাং বলা যেতে পারে জোনাল অপারেশনগুলো যথাযথ, বাস্তবসম্মত ও অন্তর্ভুক্তিমূলক হওয়ায় মূল শুমারির তথ্যসংগ্রহ কার্যক্রম সহজ, সাবলীল ও সঠিকভাবে সম্পাদন করা সম্ভব হয়েছে।

১.৩ (খ) ম্যাপ প্রস্তুত ও জিও-কোড হালনাগাদকরণ

শুমারি ও জরিপের পাশাপাশি অন্যান্য পরিসংখ্যানিক কার্যক্রম যথাযথ পরিচালনা করার লক্ষ্যে বিবিএস নিজস্ব ব্যবস্থাপনায় দেশের প্রশাসনিক এলাকার সর্বনিম্ন স্তর অর্থাৎ গ্রাম ও মহল্লা পর্যন্ত স্বতন্ত্র কোড প্রণয়ন করে যা জিও-কোড হিসেবে পরিচিত। যেহেতু ক্রমাগত দেশে নতুন নতুন প্রশাসনিক ইউনিট গঠন করা হয় সেহেতু হালনাগাদ প্রশাসনিক স্তর বিন্যাস অনুযায়ী নির্ভুল তথ্য প্রদানের লক্ষ্যে শুমারির প্রস্তুতিমূলক কাজের অংশ হিসেবে

(1) Zonal operations (2) Developing GIS maps and updating of geo-code (3) Developing Integrated Census Management System (ICMS) (4) Establishing Network Operations Centre (NOC) (5) Developing ICT Infrastructure (6) Designing Census Questionnaire (7) Developing and pretesting the CAPI Apps on census questionnaire (8) Conducting the Pilot Census (9) Imparting training to census workers etc. The census preparatory works are briefly described below-

1.3 (a) Zonal Operation

The field-level census preparation begins through the Zonal Operations. A total of three Zonal Operations are carried out as part of the census preparations. The census preparatory activities such as forming EAs mapping, updating of geo-codes corresponding to all administrative units, identifying training centres, enlisting the restricted areas, and preparing the list of VIPs residing in the EAs are carried out under the Zonal Operations. Additionally, enumerators and supervisors are selected and appointed by the ‘Selection Committee’ with the help of field administrations. In order to run the census perfectly to the extent possible, including geo-code, all other information is made entry into the Integrated Census Management System (ICMS), installed at the BBS headquarters, from the field during the Zonal Operations. All maps, including EAs and supervising areas with Geo-code are integrated through ICMS under the Zonal Operations. As zonal operations are conducted properly, realistically and inclusively, it has been possible to carry out census data collection activities easily, smoothly and efficiently.

1.3 (b) Map Preparation and Updating of Geo-Code

In order to manage censuses, surveys and other statistical activities appropriately, the unique codes developed by BBS to uniquely identify all administrative units down to the lowest tier village/mahalla - are known as Geo-code. As new administrative units have been continuously forming across the country, the Geo-codes are updated as part of census preparatory work under the Zonal Operation, to provide accurate data

জোনাল অপারেশনের আওতায় গ্রাম/মহল্লা পর্যন্ত দেশের সকল প্রশাসনিক ইউনিটের জিও-কোড হালনাগাদ করা হয়। গণনা এলাকার ম্যাপ প্রণয়নের লক্ষ্যে প্রথমে সেন্টার ফর এনভায়রনমেন্ট অ্যান্ড জিওগ্রাফিক ইনফরমেশন সার্ভিসেস (সিইজিআইএস) এর মাধ্যমে পাঁচটি বিদেশি প্রতিষ্ঠান (Gaofen-2, Triplesat-2, KOMPSAT-2, KOMPSAT-3, KOMPSAT-3A) থেকে স্যাটেলাইট ইমেজ সংগ্রহ করা হয়। পরবর্তীতে জোনাল অপারেশনের আওতায় প্রস্তুতকৃত গণনা এলাকার স্কেচ ম্যাপ সংশ্লিষ্ট এলাকার স্যাটেলাইট ইমেজের উপর সুপারইম্পোজ করা হয়। এরপর শুমারির গণনা এলাকা সঠিকভাবে চিহ্নিত করার লক্ষ্যে জিআইএস ও জিও-কোড এর সমন্বয়ে ম্যাপ প্রস্তুত করা হয়। শুমারিতে সকলের অন্তর্ভুক্তি ও তথ্যের সর্বোচ্চ গুণগতমান নিশ্চিত করার লক্ষ্যে এ শুমারিতে প্রথমবারের মতো সুপারভাইজার কন্ট্রোল ম্যাপ, জোনাল অফিসার কন্ট্রোল ম্যাপ, উপজেলা শুমারি সমন্বয়কারীর (ইউসিসি) কন্ট্রোল ম্যাপ, জেলা শুমারি সমন্বয়কারীর (ডিসিসি) কন্ট্রোল ম্যাপ ও বিভাগীয় শুমারি সমন্বয়কারীর (ডিভসিসি) কন্ট্রোল ম্যাপ ডিজিটাল পদ্ধতিতে প্রস্তুত করা হয়। তথ্যসংগ্রহের সময় গণনা এলাকার সীমানা যথাযথ চিহ্নিতকরণের সুবিধার্থে ম্যাপে সঠিক লিজেন্ড ও পর্যাপ্ত সংখ্যক ল্যান্ডমার্ক যুক্ত করা হয়। শুমারিকর্মীদের গণনা এলাকা সম্পর্কে স্পষ্ট ধারণা প্রদানের নিমিত্ত কন্ট্রোল ম্যাপসমূহে ইনডেক্স ম্যাপও যুক্ত করা হয়। এ পদ্ধতি মূলত শুমারির কভারেজ এরর (coverage error) কমাতে উল্লেখযোগ্য ভূমিকা রাখে।

১.৩ (গ) ইন্টিগ্রেটেড সেন্সাস ম্যানেজমেন্ট সিস্টেম (আইসিএমএস)

দেশের প্রথম পূর্ণাঙ্গ তথ্য-প্রযুক্তি নির্ভর শুমারি যথাযথ পরিচালনা ও ব্যবস্থাপনার জন্য একটি ওয়েবভিত্তিক ইন্টিগ্রেটেড সেন্সাস ম্যানেজমেন্ট সিস্টেম (আইসিএমএস) প্রস্তুত করা হয়। এটি এমন একটি তথ্য-প্রযুক্তি নির্ভর অবকাঠামো যার মধ্যে গণনাকারী থেকে শুরু করে কেন্দ্রীয় মনিটরিং কর্মকর্তা পর্যন্ত সকল শুমারিকর্মীর নাম, পদবি, ঠিকানা, মোবাইল ফোন নম্বরসহ শুমারি সংশ্লিষ্ট যাবতীয় তথ্য-উপাত্ত বিস্তারিতভাবে সন্নিবেশিত থাকে। গণনাকারী থেকে শুরু করে সকল পর্যায়ের শুমারিকর্মীগণ কে কোন্ এলাকায় কী দায়িত্ব পালন করবেন, জিওকোড ব্যবহার করে গণনা এলাকা কীভাবে চিহ্নিত করবেন, ম্যাপ ব্যবহারের কৌশলসহ শুমারির যাবতীয় কার্যক্রম ব্যবস্থাপনার অনন্য ভাণ্ডার হিসেবে আইসিএমএস শুমারি সুসম্পাদনে গুরুত্বপূর্ণ ভূমিকা পালন করে।

১.৩ (ঘ) নেটওয়ার্ক অপারেশন সেন্টার (এনওসি)

শুমারির তথ্যসংগ্রহ কার্যক্রমের পাশাপাশি তথ্যের গুণগতমান কেন্দ্রীয়ভাবে সরাসরি পর্যবেক্ষণ ও মনিটরিং এর লক্ষ্যে বিবিএস সদর দপ্তরে একটি নেটওয়ার্ক অপারেশন সেন্টার (এনওসি) স্থাপন করা হয়। এর মাধ্যমে আইসিএমএস ব্যবহার করে কোনো একজন গণনাকারী তার গণনা এলাকায় অবস্থিত খানাগুলোর মধ্যে শুমারি চলাকালীন নির্দিষ্ট সময়ে কতগুলো তথ্যসংগ্রহ করতে পেরেছে,

corresponding to administrative units. To develop maps of enumeration areas, in the beginning, satellite images are collected from five foreign companies (Gaofen-2, Triplesat-2, KOMPSAT-2, KOMPSAT-3, KOMPSAT-3A) through the Center for Environment and Geographic Information Services (CEGIS). Subsequently, the sketch maps of the EAs developed at the field, are superimposed on the satellite images. After that, with the integration of Geographic Information System (GIS) and Geo-code, the maps are developed to delineate the EAs properly. Various kinds of maps like Enumerator's Maps, Supervisor's Control Maps, Zonal Officer's Control Maps, Upazila Census Coordinator's (UCC) Control Maps, District Census Coordinator's (DCC) Control Maps and Divisional Census Coordinator's (DivCC) Control Maps are developed digitally with the help of ICT for the first time in order to ensure the inclusion of each and every individual in census enumeration as well as to have the high-quality data. Appropriate legends and a sufficient number of landmarks are added to the maps for the appropriate demarcation of EA's boundaries. In order to provide a clear picture to the census personnel on the EAs, index maps are put around the control maps. This process predominantly contributes to reducing coverage error of the census.

1.3 (c) Integrated Census Management System (ICMS)

A web-based Integrated Census Management System (ICMS) is developed to control and manage the Population and Housing Census 2022 efficiently. The ICMS is an ICT-based infrastructure in which the name, designation, address, mobile phone number and other particulars of all census personnel, from enumerators to central monitoring officers, are inserted. All managerial activities of the census, including the techniques of using digital maps and who is responsible for what and so on, are carried out through ICMS.

1.3 (d) Network Operations Centre (NOC)

With a view to centrally monitoring data collection activities along with their quality, an NOC is established at BBS Headquarters. Through the NOC, during the census, how many households have been enumerated by an enumerator assigned for a particular EA for data collection, whether the progress of data collection is justified to complete

নির্ধারিত সময়ে কাজ সম্পন্ন করার জন্য তথ্যসংগ্রহের অগ্রগতি যথেষ্ট কি না কিংবা স্বাভাবিক মাত্রা থেকে অতি দ্রুত তথ্যসংগ্রহ হচ্ছে কি না ইত্যাদি বিষয় ম্যাপের মাধ্যমে সার্বক্ষণিক ভিজুয়লাইজড করা হয়। এছাড়া উক্ত গণনা এলাকার কিছু মৌলিক তথ্য যেমন- মোট খানার সংখ্যা, খানার আকার, লিঙ্গভিত্তিক জনসংখ্যা, লিঙ্গানুপাত, সাক্ষরতার হার ইত্যাদি তাৎক্ষণিক পর্যবেক্ষণ করা হয়। উল্লেখ্য, বর্ণিত কার্যক্রমসমূহ ক্ষুদ্র গণনা এলাকা হতে শুরু করে প্রশাসনিক যেকোনো স্তরের পাশাপাশি জাতীয় পর্যায়েও এনওসি'র মাধ্যমে সরাসরি পর্যবেক্ষণ করা হয়। এর মাধ্যমে কোনো একটি সুনির্দিষ্ট খানা কিংবা কোনো ব্যক্তি শুমারিতে অন্তর্ভুক্ত হয়েছে কি না সেটি তাৎক্ষণিক যাচাই করা সম্ভব হয়েছে। এর ফলে একদিকে তথ্যসংগ্রহ কার্যক্রম নির্ধারিত সময়ে গুণগতমান বজায় রেখে সফলভাবে সম্পন্ন করার পাশাপাশি বিভিন্ন সূচকের সঠিক তথ্য প্রাপ্তি নিশ্চিত করা সম্ভব হয়।

১.৩ (ঙ) আইসিটি অবকাঠামো ও ব্যবস্থাপনা

জনশুমারি ও গৃহগণনা ২০২২ এ ইলেকট্রনিক ডিভাইস (ট্যাবলেট) ব্যবহার করে খানার উপাত্ত সংগ্রহপূর্বক প্রথমে মোবাইল নেটওয়ার্কের মাধ্যমে বাংলাদেশ ডাটা সেন্টার কোম্পানি লিমিটেড (বিডিসিসিএল) এর আওতাধীন ঢাকার সন্নিকটে গাজীপুরের কালিয়াকৈরে অবস্থিত বঙ্গবন্ধু হাইটেক পার্ক এ স্থাপিত Tier IV Data Centre এ প্রেরণ করা হয়। উপাত্তগুলো উক্ত ডাটা সেন্টারে স্থাপিত মাল্টিলেয়ার ফায়ারওয়াল হয়ে লোড ব্যালান্সারের মাধ্যমে অ্যাপ্লিকেশন সার্ভারে সংরক্ষিত হয়। সর্বোচ্চ নিরাপত্তা নিশ্চিতকল্পে উপাত্তগুলো ট্যাবলেট হতে অ্যাপ্লিকেশন সার্ভার পর্যন্ত ক্লাউড এর মাধ্যমে সম্পূর্ণ এনক্রিপ্টেড অবস্থায় প্রেরণ করা হয় যা পরবর্তীকালে Tier IV Data Centre এ স্থাপিত Oracle Exadata সার্ভার এর মাধ্যমে ক্লাউড থেকে অপটিক্যাল ফাইবার ক্যাবল এর মধ্য দিয়ে বিডিসিসিএল এর প্রধান কার্যালয়, ঢাকায় স্থাপিত ডাটা সেন্টারে স্থানান্তর করা হয়। অতঃপর বিডিসিসিএল এর ডাটা সেন্টার থেকে অপটিক্যাল ফাইবার ক্যাবলের মাধ্যমে বিবিএস এর ডাটা সেন্টারে আনয়ন করা হয়। উল্লেখ্য, বর্ণিত অবকাঠামোর আওতায় উপাত্তগুলো বিবিএস এর ডাটা সেন্টার পর্যন্ত সম্পূর্ণ এনক্রিপ্টেড অবস্থায় নিয়ে এসে ডিক্রিপ্টেড করা হয়। উক্ত ডিক্রিপ্টেড উপাত্তগুলো নেটওয়ার্ক অপারেশন সেন্টারে স্থাপিত স্ক্রিনে রিয়েল টাইম ভিজুয়লাইজড হয়।

the task on time, or whether he/she has been collecting data faster than the usual trend etc., -- all these are instantly visualized on a map using ICMS, and continuously monitored as well. In addition to these, some basic information about EAs such as the total number of households, household size, population by sex, sex ratio, literacy rate etc. have been consistently observed on the screen of the NOC. The aforementioned activities are possible to observe in real time for any specific area, including any administrative tier, and for the national level. Among others, it has been possible to instantly identify whether any specific household or person is enumerated or not. This innovation contributes significantly to completing data collection successfully and timely with quality.

1.3 (e) ICT Infrastructure and Management

In the Population and Housing Census 2022, the data collected from households using the electronic devices, tablets are directly transmitted through mobile network to the Tier IV Data Centre located at Bangabandhu Hi-Tech Park at Kaliakoir in Gazipur belonging to Bangladesh Data Center Company Limited (BDCCL). Later on, the data are stored in the application server passing through the Multilayer Firewall and the load balancer installed in that data centre. To ensure the utmost security, data are transmitted from the tablets to the application servers through the cloud in fully encrypted form. Subsequently, the data are transferred by Oracle Exadata, installed in the Tier IV Data Centre, from the cloud to the BDCCL Data Centre in Dhaka through an optical fiber cable. Afterwards, the data are passed through an optical fiber cable from BDCCL to BBS Data Centre. It is worth to mention that data are brought to BBS, using the ICT infrastructure mentioned earlier, in completely encrypted form, and later, make them decrypted here in BBS. The decrypted data are made possible to visualize in real-time on the giant screen set out in the NOC at BBS Headquarters.



উপরে বর্ণিত আর্কিটেকচারের মাধ্যমে তথ্য-প্রযুক্তি নির্ভর শুমারি কার্যক্রম সফলভাবে পরিচালনা করা হয়।

The ICT-based census operations are efficiently carried out using the aforementioned digital architecture.

১.৫ শুমারি ব্যবস্থাপনা

জনশুমারি ও গৃহগণনা ২০২২ সূষ্ঠা ও সফলভাবে পরিচালনা ও বাস্তবায়নের লক্ষ্যে পরিসংখ্যান ও তথ্য ব্যবস্থাপনা বিভাগ (এসআইডি) কর্তৃক উক্ত বিভাগের সচিবকে প্রধান শুমারি সমন্বয়কারী/শুমারি কমিশনার, বাংলাদেশ পরিসংখ্যান ব্যুরো (বিবিএস) এর মহাপরিচালককে জাতীয় শুমারি সমন্বয়কারী, এসআইডি এর অতিরিক্ত সচিব (প্রশাসন/উন্নয়ন/তথ্য ব্যবস্থাপনা)-কে অতিরিক্ত প্রধান শুমারি সমন্বয়কারী, বিবিএস এর উপমহাপরিচালক-কে অতিরিক্ত জাতীয় শুমারি সমন্বয়কারী, সেম্পাস উইং এর পরিচালক-কে উপ-জাতীয় শুমারি সমন্বয়কারী, এসআইডি এর যুগ্মসচিব/বিবিএস এর পরিচালকগণ-কে সহকারী জাতীয় শুমারি সমন্বয়কারী, জনশুমারি ও গৃহগণনা ২০২১ প্রকল্পের প্রকল্প পরিচালককে শুমারি সমন্বয়কারী, এসআইডি এর উপসচিব (উন্নয়ন-১)/জনশুমারি ও গৃহগণনা ২০২১ প্রকল্পের উপপ্রকল্প পরিচালকগণকে সহকারী শুমারি সমন্বয়কারীর দায়িত্ব প্রদান করা হয়। এছাড়াও বিবিএস এর যুগ্মপরিচালক/উপপরিচালকগণ-কে (জ্যেষ্ঠতর পর্যায়ের) বিভাগীয় শুমারি সমন্বয়কারী, উপপরিচালক/উপপরিচালক (ভারপ্রাপ্ত)/পরিসংখ্যান কর্মকর্তাগণ-কে জেলা শুমারি সমন্বয়কারী, উপজেলা পরিসংখ্যান কর্মকর্তা/সহকারী পরিসংখ্যান কর্মকর্তাগণ-কে উপজেলা শুমারি সমন্বয়কারী, পরিসংখ্যান তদন্তকারী/পরিসংখ্যান সহকারী/ জুনিয়র পরিসংখ্যান সহকারী ও সমপর্যায়ের অন্যান্য কর্মচারীগণ এবং উপজেলা পর্যায়ে কর্মরত সরকারের অন্যান্য দপ্তরের অভিজ্ঞ ও দক্ষ নিয়মিত কর্মচারীগণকে জোনাল অফিসার হিসেবে নিয়োজিত করা হয়।

জনশুমারি ও গৃহগণনা প্রকল্প তথা জনশুমারি ও গৃহগণনা ২০২২ কার্যক্রম সফলভাবে বাস্তবায়নের লক্ষ্যে পরিসংখ্যান ও তথ্য ব্যবস্থাপনা বিভাগ (এসআইডি) এর সচিব এর সভাপতিত্বে অর্থ বিভাগ, পরিকল্পনা বিভাগ, পরিকল্পনা কমিশনসহ সংশ্লিষ্ট অন্যান্য মন্ত্রণালয়/বিভাগ/দপ্তরের প্রতিনিধিগণের সমন্বয়ে একটি 'স্টিয়ারিং কমিটি' গঠন করা হয়। শুমারির কার্যক্রম বাস্তবায়নের ক্ষেত্রে প্রয়োজনীয় গাইডলাইন প্রদানের জন্য বিবিএস এর মহাপরিচালক এর সভাপতিত্বে সংশ্লিষ্ট বিভিন্ন মন্ত্রণালয়/বিভাগ/দপ্তরের প্রতিনিধিগণের সমন্বয়ে 'প্রকল্প বাস্তবায়ন কমিটি' গঠন করা হয়। এছাড়াও শুমারিতে সঠিক তথ্য প্রাপ্তি নিশ্চিত জনসচেতনতা সৃষ্টির নিমিত্ত দেশব্যাপী শুমারির যথাযথ প্রচার কার্যক্রম পরিচালনার লক্ষ্যে বিভিন্ন মন্ত্রণালয়/বিভাগ/দপ্তরের প্রতিনিধিগণের সমন্বয়ে একটি 'প্রচার কমিটি' গঠন করা হয়।

1.5 Census Management

To accomplish the Population and Housing Census 2022 appropriately, the Secretary of Statistics and Informatics Division (SID) is appointed as the Chief Census Coordinator/Census Commissioner, the Director General of the BBS, as the National Census Coordinator, Additional Secretary (Administration/Development/Informatics) as Additional Chief Census Coordinator, Deputy Director General of the BBS as Additional National Census Coordinator, Director of Census Wing as Deputy National Census Coordinator, Joint Secretaries of SID/Directors of BBS as Assistant National Census Coordinator, Project Director of the Population and Housing Census (PHC) 2021 Project, as the Census Coordinator, Deputy Secretary (Development-1), SID/Deputy Project Directors of the PHC 2021 Project as Assistant Census Coordinator. In addition, Joint Directors/Deputy Directors (based on seniority) as Divisional Census Coordinator, Deputy Directors/Deputy Directors (in charge)/Statistical Officers as District Census Coordinator, Upazila Statistical Officers/Assistant Statistical Officers as Upazila Census Coordinator, Statistical Investigators/Statistical Assistants/Junior Statistical Assistants and equivalent staff of BBS and experienced and skilled regular employees from other government departments at upazila level are appointed as Zonal Officer.

A Steering Committee headed by the Secretary of Statistics and Informatics Division (SID), consisting of the representatives of the Finance Division, Planning Division, Planning Commission and of other relevant Ministries/Divisions/ Departments, is formed to provide policy guidance to implement the project, and ultimately the Population and Housing Census 2022 successfully. A Project Implementation Committee (PIC) headed by the Director General of BBS, having members from the relevant Ministries/Divisions/ Departments is formed to provide implementation guidelines on the project as well as the census. Besides, a Publicity Committee is formed with the representatives of different Ministries/Divisions/ Departments for ensuring a robust campaign on the census to create public

এখানে উল্লেখ্য যে, CAPI পদ্ধতিতে শুমারির তথ্যসংগ্রহ করার লক্ষ্যে প্রয়োজনীয় পরামর্শ ও সুপারিশ প্রদানের নিমিত্ত এসআইডি, তথ্য ও যোগাযোগ প্রযুক্তি বিভাগ ও বাংলাদেশ কম্পিউটার কাউন্সিলের প্রতিনিধি এবং বিবিএস এর কর্মকর্তাদের সমন্বয়ে 'ICT বিষয়ক টেকনিক্যাল সাপোর্ট কমিটি' গঠন করা হয়। বর্ণিত কমিটিগুলো শুমারির প্রভুত্বমূলক কার্যক্রম থেকে শুরু করে শুমারির সফল বাস্তবায়ন পর্যন্ত স্ব-স্ব ক্ষেত্রে গুরুত্বপূর্ণ ভূমিকা পালন করে।

অধিকন্তু, শুমারির বিষয়ভিত্তিক কার্যক্রম যথাযথ ও সফলভাবে বাস্তবায়নের লক্ষ্যে এসআইডি ও বিবিএস এর কর্মকর্তাগণের সমন্বয়ে মোট ৩৯টি টিম গঠন করা হয়। এর মধ্যে উল্লেখযোগ্য টিমগুলো হলো (১) সেন্সাস অ্যাডভাইজরি টিম, (২) সফটওয়্যার ভ্যালিডেশন টিম, (৩) টেকনিক্যাল সাপোর্ট টিম, (৪) ডাটা ভ্যালিডেশন অ্যান্ড টেবিল জেনারেশন টিম, (৫) আইসিটি কুইক রেসপন্স টিম, (৬) সিম রেজিস্ট্রেশন টিম, (৭) আন্তঃসমন্বয় এবং যোগাযোগ টিম, (৮) প্রশিক্ষণ বাস্তবায়ন টিম, (৯) পাবলিসিটি সাপোর্ট টিম, (১০) CAPI অ্যাপস অ্যান্ড সিকিউরিটি টিম, (১১) ডাটা ম্যানেজমেন্ট টিম, (১২) আইসিএমএস অ্যান্ড অ্যানালিকেশন সফটওয়্যার টিম, (১৩) সিস্টেম সাপোর্ট টিম, (১৪) নেটওয়ার্ক ম্যানেজমেন্ট টিম, (১৫) জিওগ্রাফিক ইনফরমেশন সিস্টেম (জিআইএস) টিম ইত্যাদি। এছাড়াও শুমারির তথ্যসংগ্রহকালে মাঠ পর্যায়ে উদ্ভূত বিভিন্ন কারিগরি সমস্যার তাৎক্ষণিক সমাধানে বিবিএস এর অভিজ্ঞ আইটি কর্মকর্তাগণের সমন্বয়ে শুমারি বিভাগভিত্তিক ১২টি টেকনিক্যাল সাপোর্ট টিম গঠন করা হয়। মাঠ পর্যায়ে সুষ্ঠুভাবে শুমারির তথ্যসংগ্রহের নিমিত্ত ট্যাবলেট, প্রশিক্ষণ ম্যানুয়াল, প্রশিক্ষণের জন্য মুদ্রিত প্রস্তুত, শুমারি এলাকার বিভিন্ন স্তরের কন্ট্রোল ম্যাপ, হাউজহোল্ড স্টিকার, শুমারি কাজে ব্যবহৃত বিভিন্ন স্টেশনারি সামগ্রীসহ সকল ধরনের শুমারি মালামাল বিতরণের জন্য শুমারি বিভাগভিত্তিক ১২টি লজিস্টিক বিতরণ টিম গঠন করা হয়। বিষয়ভিত্তিক এ টিমগুলো জনশুমারি ও গৃহগণনা ২০২২ এর সফল বাস্তবায়নে অত্যন্ত গুরুত্বপূর্ণ অবদান রাখে।

১.৬ শুমারি/ জরিপ স্থায়ী কমিটি

মাঠ পর্যায়ে শুমারি/জরিপ কার্যক্রম সুষ্ঠু ও সফলভাবে বাস্তবায়নের নিমিত্তে মন্ত্রিপরিষদ বিভাগের সম্মতিক্রমে পরিসংখ্যান ও তথ্য ব্যবস্থাপনা বিভাগ কর্তৃক গঠিত শুমারি/জরিপ সংক্রান্ত স্থায়ী কমিটি রয়েছে। সিটি কর্পোরেশনের মেয়র, বিভাগীয় কমিশনার, জেলা প্রশাসক,

awareness to get accurate data. It is noted that, a 'Technical Support Committee on ICT' is formed with the representatives of SID, Information and Communication Technology Division, Bangladesh Computer Council along with the officials of BBS to provide necessary suggestions and recommendations for conducting data collection using the CAPI method. The mentioned committees play vital roles in their respective fields from the preparatory activities to the successful implementation of the census.

Moreover, 39 teams by specific activities are formed with the officials of SID and BBS to implement specific activity explicitly. Of those, the most important teams are (1) Census Advisory Team (CAT), (2) Software Validation Team, (3) Technical Support Team (TST), (4) Data Validation and Table Generation Team, (5) ICT Quick Response Team, (6) SIM Registration Team, (7) Intra-Coordination, and Communication Team (ICCT), (8) Training Implementation Team, (9) Publicity Support Team (PST), (10) CAPI Apps and Security Team, (11) Data Management Team, (12) ICMS and Application Software Team, (13) System Support Team, (14) Network Management Team, (15) Geographic Information System (GIS) Team etc. Besides, division-wise twelve 'Technical Support Teams' are formed with experienced ICT officials of BBS, to provide prompt ICT supports on any issue that arises in the field, during the census data collection. Furthermore, division-wise twelve 'Material Distribution Teams' are formed to ensure proper distribution of all census materials, including tablets, training manuals, control maps, household sticker etc. to the field. These subject-specific teams played pivotal roles to conduct the Population and Housing Census 2022 successfully.

1.6 Census/ Survey Standing Committee

To conduct censuses/surveys effectively in the field, Standing Committees on Census/Survey by administrative tier are in place, which have been formed by SID with the approval of the Cabinet Division. These Standing Committees are led by the Mayors of City Corporations, Divisional

পৌরসভার মেয়র, উপজেলা নির্বাহী অফিসার, সিটি কর্পোরেশনের ওয়ার্ড কাউন্সিলর এবং ইউনিয়ন পরিষদের চেয়ারম্যান এর নেতৃত্বে এ কমিটিগুলোর কার্যক্রম পরিচালিত হয়। উক্ত কমিটিগুলো মাঠ প্রশাসন, পুলিশ প্রশাসন ও সংশ্লিষ্ট বিভিন্ন সরকারি দপ্তরের কর্মকর্তা, স্থানীয় জনপ্রতিনিধি, শিক্ষাবিদ, বাংলাদেশ মুক্তিযোদ্ধা সংসদের স্থানীয় প্রতিনিধি, বাংলাদেশ স্কাউট, স্থানীয় সরকারি ব্যাংক, স্থানীয় প্রেস ক্লাব, চেম্বার অব কমার্স ও বণিক সমিতির প্রতিনিধি এবং বিবিএস এর সংশ্লিষ্ট কার্যালয়ের কর্মকর্তা/কর্মচারীগণের সমন্বয়ে গঠিত। অন্যান্য শুমারির ন্যায় এ শুমারির প্রস্তুতিমূলক কার্যক্রমের অংশ হিসেবে কমিটিগুলোকে শুমারির বিভিন্ন কার্যক্রমে সরাসরি সম্পৃক্ত করার পাশাপাশি কার্যকর ভূমিকা রাখার লক্ষ্যে তথ্যসংগ্রহের পূর্বে সকল পর্যায়ের শুমারি/জরিপ সংক্রান্ত স্থায়ী কমিটির সভা আয়োজন করা হয়। উক্ত সভায় সদস্যগণকে শুমারির সার্বিক দিক সম্পর্কে অবহিত করে তাদের সহযোগিতা কামনা করা হয়। উল্লেখ্য, মাঠ পর্যায়ে শুমারির বিভিন্ন কার্যক্রম সফল বাস্তবায়নের ক্ষেত্রে এ কমিটিগুলো গুরুত্বপূর্ণ ভূমিকা রাখে।

১.৭ শুমারি সমন্বয়

জাতীয় পর্যায়ে শুমারির কার্যক্রম সমন্বয়ের লক্ষ্যে প্রাক-শুমারি কার্যক্রমের অংশ হিসেবে মন্ত্রিপরিষদ সচিবের সভাপতিত্বে পরিসংখ্যান সংশ্লিষ্ট ৩৬টি মন্ত্রণালয়/বিভাগ/সংস্থার সচিব তথা সমপর্যায়ের কর্মকর্তাগণের অংশগ্রহণে একটি উচ্চ পর্যায়ের সভা অনুষ্ঠিত হয়। সভায় শুমারির বিভিন্ন দিক বিশদভাবে পর্যালোচনা করা হয় এবং এর সফল বাস্তবায়নের লক্ষ্যে পরিসংখ্যান ও তথ্য ব্যবস্থাপনা বিভাগসহ সভায় অংশগ্রহণকারী সকল মন্ত্রণালয়/বিভাগ/সংস্থাকে সুনির্দিষ্ট দিক নির্দেশনা ও দায়িত্ব প্রদান করা হয়। এ সভার মাধ্যমে প্রদত্ত নির্দেশনার পরিপ্রেক্ষিতে মাঠ পর্যায়ে শুমারির প্রস্তুতিমূলক বিভিন্ন কার্যক্রম পরিচালনা, শুমারির প্রচার, তথ্যসংগ্রহ ইত্যাদি অত্যন্ত সহজ ও সফলভাবে সম্পাদন করা সম্ভব হয়। শুমারির বিভিন্ন কার্যক্রম বাস্তবায়নে যে সকল মন্ত্রণালয়/বিভাগ/ সংস্থা'র ভূমিকা প্রণিধানযোগ্য সেগুলো হলো- মন্ত্রিপরিষদ বিভাগ, জনপ্রশাসন মন্ত্রণালয়, স্বরাষ্ট্র মন্ত্রণালয়, বাংলাদেশ পুলিশ, প্রতিরক্ষা মন্ত্রণালয়, তথ্য ও যোগাযোগ প্রযুক্তি বিভাগ, ডাক ও টেলিযোগাযোগ বিভাগ, শিক্ষা মন্ত্রণালয়, প্রাথমিক ও গণশিক্ষা মন্ত্রণালয়, তথ্য ও সম্প্রচার মন্ত্রণালয়, স্থানীয় সরকার বিভাগ, কৃষি মন্ত্রণালয়, কৃষি সম্প্রসারণ অধিদপ্তর, যুব ও ক্রীড়া মন্ত্রণালয়, মহিলা ও শিশু বিষয়ক মন্ত্রণালয়, ইসলামিক ফাউন্ডেশন ইত্যাদি। এছাড়াও শুমারির তথ্যসংগ্রহ কার্যক্রমে আইটি সাপোর্ট প্রদানে তথ্য ও যোগাযোগ প্রযুক্তি অধিদপ্তর, বাংলাদেশ

Commissioner, Deputy Commissioners (DCs) at the District, Paurashava Mayors at Paurashava, Upazila Nirbahi Officers (UNOs) at Upazila, Ward Councillors of City Corporations at Ward and Chairman of Union Parishads at Union. These committees are structured with the officials of field administration, officials of police administrations and related government departments, public representatives, academics, representatives from Bangladesh Muktiyoddha Sangsad, Bangladesh Scouts, local public banks, local Press Clubs, Chambers of Commerce and local business associations and the relevant officials of BBS. Like other censuses of BBS, meetings of those committees' are organized before data collection to ensure their direct involvement and active roles in the census processes. In the meetings, the committees are informed about the census's overall activities and requested their wholehearted cooperations to complete the census smoothly.

1.7 Census Coordination

As part of pre-census activities, a high-level meeting chaired by the Cabinet Secretary, with the participation of the thirty-six concerned secretaries or equivalent officials of ministries/divisions/ agencies, is held to coordinate census operation. In the meeting, the pros and cons of the census are reviewed comprehensively, and specific guidelines and responsibilities are given to all Ministries/ Divisions/Agencies including SID. As a result, performing preparatory census activities such as census campaign, data collection etc., at the field become easier and smoother. The Ministries/ Divisions/Agencies played vital roles in accomplishing various activities of the census are: Cabinet Division, Ministry of Public Administration, Ministry of Home Affairs, Bangladesh Police, Ministry of Defence, Information and Communication Technology (ICT) Division, Posts and Telecommunications Division, Ministry of Education, Ministry of Primary and Mass Education, Ministry of Information and Broadcasting, Local Government Division, Ministry of Agriculture, Department of Agricultural Extension, Ministry of Youth and Sports, Ministry of Women and Children Affairs, Bangladesh Islamic Foundation etc.

কম্পিউটার কাউন্সিল, ব্যানবেইসসহ বিভিন্ন সরকারি দপ্তরের মাঠ পর্যায়ে কর্মরত আইসিটি জনবল গুরুত্বপূর্ণ ভূমিকা পালন করেন। বিশেষভাবে উল্লেখ্য যে, ইউএনএফপিএ ও বিশ্বব্যাংক শুমারির বিভিন্ন কার্যক্রমে কারিগরি সহায়তা প্রদান করে। এছাড়া ইউএনএফপিএ-বাংলাদেশ এর কর্মকর্তাগণ দেশের বিভিন্ন এলাকায় শুমারির তথ্যসংগ্রহ কার্যক্রম সরেজমিনে প্রত্যক্ষ করেন।

১.৮ শুমারির প্রশ্নপত্র

শুমারির তথ্যসংগ্রহের মূল উপকরণ হচ্ছে প্রশ্নপত্র। অতীতে অনুষ্ঠিত সকল শুমারি ম্যানুয়াল পদ্ধতিতে পরিচালিত হয় বিধায় উক্ত শুমারিগুলোতে পেপার বেইজড প্রশ্নপত্র প্রস্তুত ও ব্যবহার করা হয়। কিন্তু জনশুমারি ও গৃহগণনা ২০২২ CAPI পদ্ধতিতে পরিচালিত হয় বিধায় এ শুমারির প্রশ্নপত্র অনলাইন প্ল্যাটফর্ম বিবেচনা করে প্রণয়ন করা হয়। শুমারির প্রশ্নপত্র প্রণয়নের ক্ষেত্রে প্রথমে প্রকল্প পর্যায়ে একটি টিম গঠন করে আদমশুমারি ও গৃহগণনা ২০১১ এর প্রশ্নপত্র পর্যালোচনার পাশাপাশি প্রাসঙ্গিক বিভিন্ন বিষয় বিবেচনায় নিয়ে প্রশ্নপত্রের প্রাথমিক খসড়া প্রস্তুত করা হয়। পরবর্তীকালে বিবিএস পর্যায়ে একাধিক সভা আয়োজনপূর্বক খসড়া প্রশ্নপত্রটির প্রতিটি বিষয় পুঙ্খানুপুঙ্খ বিশ্লেষণপূর্বক এর বিভিন্ন বিষয় পরিমার্জন, পরিবর্তন ও সংযোজন করা হয়। শুমারির প্রশ্নপত্র প্রণয়নের ক্ষেত্রে সরকারের বিভিন্ন মন্ত্রণালয়/বিভাগ/দপ্তর, শিক্ষাবিদ, গবেষক, সুশীল সমাজ, গণমাধ্যম, বিশেষজ্ঞ ব্যক্তিবর্গ ও অন্যান্য অংশীজনের মতামত ও পরামর্শ গ্রহণের নিমিত্তে একাধিক ওয়ার্কশপ/সেমিনারের আয়োজন করা হয়। ওয়ার্কশপ হতে প্রাপ্ত মতামত ও সুপারিশ সংযোজনপূর্বক প্রশ্নপত্রের পরিমার্জিত খসড়া প্রণয়ন করা হয় যা পরবর্তীকালে এসআইডি কর্তৃক গঠিত টেকনিক্যাল সাপোর্ট টিম (টিএসটি) এবং বিশ্ববিদ্যালয়ের অধ্যাপকগণের সমন্বয়ে গঠিত ‘প্রফেসর’স ফোরাম’ কর্তৃক যাচাই-বাছাই ও পর্যালোচনা করা হয়। উক্ত কমিটি দু’টির মতামত সংযোজনপূর্বক প্রশ্নপত্রের উপযোগিতা ও কার্যকারিতা যাচাইয়ের লক্ষ্যে এটি মাঠ পর্যায়ে প্রিটেস্ট করা হয়। উক্ত প্রিটেস্ট থেকে প্রাপ্ত ফলাফল ও অভিজ্ঞতার আলোকে শুমারি প্রশ্নপত্রটির চূড়ান্ত খসড়া প্রস্তুত করা হয়। পরবর্তীকালে প্রশ্নপত্রের CAPI ভার্সন প্রস্তুত করা হয় ও এর কার্যকারিতা যাচাইয়ের নিমিত্ত সকল বিভাগে ফিল্ড টেস্ট পরিচালনা করা হয়। উক্ত ফিল্ড টেস্ট হতে প্রাপ্ত ফলাফলের আলোকে প্রশ্নপত্রের CAPI ভার্সনটি প্রয়োজনীয় পরিমার্জনপূর্বক এর উপযোগিতা যাচাইয়ের লক্ষ্যে সারাদেশে ৮২১টি নির্বাচিত গণনা এলাকায় পুনরায় প্রিটেস্ট পরিচালনা করা হয়। প্রিটেস্ট থেকে প্রাপ্ত ফলাফল ও অভিজ্ঞতার আলোকে প্রশ্নপত্রের CAPI ভার্সনের চূড়ান্ত খসড়া প্রস্তুত করা

Moreover, field level ICT human resources of the Department of ICT, the Bangladesh Computer Council, BANBEIS and other government offices play significant roles in providing ICT supports in census data collection. It is worth mentioning that the UNFPA and the World Bank provide technical supports in various activities of census. Moreover, officials of UNFPA Bangladesh observe census data collection in person at the field.

1.8 Census Questionnaire

The Questionnaire is the essential tool for data collection of a census. As all the previous censuses are conducted manually, their questionnaires are paper-based. However, since the Population and Housing Census 2022 are conducted following the CAPI method, its questionnaire is designed keeping online platform in consideration. In the case of designing the census questionnaire, at first, a team in the project is formed to develop its first draft keeping the questionnaire of the last census 2011 and other relevant issues in consideration. Later on, it is thoroughly reviewed and analysed in a number of consultation meetings organized at BBS level, and made necessary changes. In order to make the questionnaire more inclusive, a number of consultation workshops are organized with the participations of representatives from various ministries/divisions/agencies, academics, researchers, civil society members, media personnel, experts and other stakeholders. Incorporating the comments and suggestions received through the workshops, the revised draft of the questionnaire is prepared. Subsequently, it is further systematically reviewed and analysed by the ‘Technical Support Team’ formed by the SID to accomplish technical activities of the census, and followed by the ‘Professor’s Forum’ formed with some renowned professors of different universities. After that, the questionnaire is pre-tested in the field to observe its performance. In light of the experiences and findings gathered from the pre-test, the final draft of the questionnaire is prepared. Afterwards, its CAPI version is developed to carry out data collection of the census and a field test is conducted in every division to assess the performance of the CAPI questionnaire. After incorporating the findings of the test in the CAPI version, again a pretest is conducted in 821 selected EAs across the country. Based on the experiences and findings from the pre-test, the CAPI version of the questionnaire is finalized. Eventually, after a series of the aforementioned processes, the

হয়। অতঃপর প্রশ্নপত্রটি প্রকল্প বাস্তবায়ন কমিটিতে উপস্থাপনের মাধ্যমে অনুমোদন গ্রহণপূর্বক চূড়ান্ত করা হয়।

শুমারির প্রশ্নপত্রে খানা মডিউল ও ব্যক্তি মডিউল শিরোনামে দুটি মডিউল রয়েছে। খানা মডিউলে খানার ধরন, খানার বাসগৃহের সংখ্যা ও মালিকানা, খাবার পানির উৎস, টয়লেট সুবিধা, বিদ্যুৎ সুবিধা, রান্নার জ্বালানির উৎস, বৈদেশিক রেমিট্যান্সসহ মোট ১৫টি প্রশ্ন রয়েছে। ব্যক্তি মডিউলে খানার সদস্যদের জনমিতিক ও আর্থসামাজিক তথ্য, যেমন- বয়স, লিঙ্গ, বৈবাহিক অবস্থা, ধর্ম, প্রতিবন্ধিতা, শিক্ষা, কাজের মর্যাদা, প্রশিক্ষণ, মোবাইল ফোন ও ইন্টারনেট ব্যবহার, ব্যাংকিং সুবিধা, ক্ষুদ্র নৃ-গোষ্ঠী ইত্যাদি বিষয়ক মোট ২০টি প্রশ্ন রয়েছে। অর্থাৎ শুমারির প্রশ্নপত্রে সর্বমোট ৩৫টি প্রশ্ন রয়েছে।

১.৯ CAPI অ্যাপস ও ওয়েব অ্যাপ্লিকেশন টেস্টিং

শুমারির তথ্যসংগ্রহের জন্য প্রস্তুতকৃত CAPI অ্যাপস, ওয়েব অ্যাপ্লিকেশন এবং সর্বোপরি আইটি সিস্টেমের সাইবার নিরাপত্তা মূল্যায়ন করার লক্ষ্যে নিম্নোক্ত টেস্টসমূহ সম্পন্ন করা হয়।

(১) বাংলাদেশ কম্পিউটার কাউন্সিলের Software Quality Testing and Certification (SQTC) Centre এর মাধ্যমে CAPI অ্যাপস ও ওয়েব অ্যাপ্লিকেশনের Vulnerability Assessment & Penetration Test (VAPT), Functional Test এবং Load & Stress Test সম্পন্ন করা হয়;

(২) বাংলাদেশ কম্পিউটার কাউন্সিলের e-Government Computer Incident Response Team (BGD e-GOV CIRT) এর মাধ্যমে CAPI অ্যাপস ও ওয়েব অ্যাপ্লিকেশনের Vulnerability Assessment & Penetration Test (VAPT) Test সম্পন্ন করা হয়;

(৩) বাংলাদেশ প্রকৌশল বিশ্ববিদ্যালয় (বুয়েট) এর আইআইসিটি (Institute of Information and Communication Technology) বিভাগের মাধ্যমে জনশুমারি ও গৃহগণনা ২০২২ এর আইটি সিস্টেমের সাইবার নিরাপত্তা মূল্যায়ন করা হয় এবং প্রয়োজনীয় পরামর্শ গ্রহণ করা হয়;

questionnaire is placed before the PIC's meeting, and ultimately finalized, accumulating the suggestions in the questionnaire, received from the meeting.

The questionnaire consists of two modules- the Household Module and the Individual Module. In the Household Module, there are 15 questions on various characteristics of households namely types and number of households and ownership status of dwellings, source of drinking water, toilet facilities, electricity facilities, sources of cooking fuel, foreign remittance etc. In the Individual Module, there are 20 questions on different individual facts such as age, sex, marital status, religion, disability, education, working status, training, mobile phone and internet use, banking inclusion, ethnic population etc. Including all, there are 35 questions in the census questionnaire.

1.9 Testing of CAPI Apps and Web Application

To assess the cyber security of the IT system, Vulnerability Assessment & Penetration Test (VAPT) of CAPI apps & web application of the census, the testing performed is mentioned below:

(1) The Vulnerability Assessment & Penetration Test (VAPT), Functional Test, Load and Stress Test of CAPI apps & web application are accomplished through the Software Quality Testing and Certification (SQTC) Centre of Bangladesh Computer Council (BCC);

(2) The Vulnerability Assessment & Penetration Test (VAPT) of CAPI apps and online applications are made by the e-Government Computer Incident Response Team (BGD e-GOV CIRT) of Bangladesh Computer Council (BCC);

(3) Cyber Security Assessment of digital system of CAPI apps & web application are reviewed by the Institute of Information and Communication Technology of BUET, and necessary advices are taken from them, and incorporated as well;

১.১০ শুমারির গণনা

ডি-ফ্যাক্টো পদ্ধতিতে শুমারি মুহুর্তে যে যেখানে অবস্থান করে তাকে সেখানে গণনা করা হয়। তবে জনশুমারি ও গৃহগণনা ২০২২ এ তথ্যসংগ্রহের সুবিধার্থে যারা শুমারি মুহুর্তে কর্তব্যরত বা ভ্রমণরত ছিলেন তাদেরকে কর্মস্থল বা যানবাহনে গণনা না করে স্ব-স্ব খানায় গণনাভুক্ত করা হয়েছে, যা মোডিফাইড ডি-ফ্যাক্টো পদ্ধতি নামে পরিচিত।

১.১১ পাইলট শুমারি

পাইলট শুমারি বলতে নির্ভুল শুমারি পরিচালনার লক্ষ্যে মূল শুমারির অব্যবহিত পূর্বে শুমারির প্রস্তুতিমূলক সকল কার্যক্রমের কার্যকারিতা পরীক্ষা-নিরীক্ষা করাকে বোঝায়। এ শুমারিকে মূল শুমারির ডেস রিহার্সেলও বলা হয়ে থাকে। শুমারির সকল প্রক্রিয়া ও কার্যক্রম চূড়ান্তরূপে পরীক্ষা-নিরীক্ষার জন্য দেশের ২৮টি নির্বাচিত নমুনা এলাকায় ২৭ এপ্রিল হতে ১৯ মে ২০২২ সময়ে পাইলট শুমারি পরিচালনা করা হয়। শুমারির সম্পূর্ণ প্রক্রিয়া অনুসরণ করে তথ্যসংগ্রহকারীগণ ট্যাবলেটের মাধ্যমে খানা হতে তথ্যসংগ্রহপূর্বক অনলাইনে সরাসরি সার্ভারে প্রেরণ করে, যা বিডিসিসিএল এ স্থাপিত Oracle Exadata ব্যবহার করে অপটিক্যাল ফাইবার ক্যাবলের মাধ্যমে ক্লাউড থেকে বিবিএস এর ডাটা সেন্টারে স্থানান্তর করা হয়। পাইলট শুমারি হতে অর্জিত অভিজ্ঞতার আলোকে শুমারির সার্বিক প্রক্রিয়া প্রয়োজনীয় সংশোধনপূর্বক চূড়ান্ত করা হয়।

১.১২ প্রশিক্ষণ

শুমারির তথ্য-উপাত্তের গুণগতমান নিশ্চিতকল্পে তথ্যসংগ্রহ কার্যক্রম দক্ষভাবে সম্পাদনের লক্ষ্যে শুমারিতে নিয়োজিত সকল কর্মীকে প্রশ্নপত্রের প্রতিটি বিষয়ে ম্যানুয়াল ও অডিও-ভিজুয়াল উভয় পদ্ধতিতে প্রশিক্ষণ প্রদান করা হয়। এ প্রশিক্ষণের মাধ্যমে শুমারিকর্মীগণকে প্রশ্ন ও তথ্যসংগ্রহ পদ্ধতিসহ শুমারির সার্বিক বিষয় সম্পর্কে সম্যক ধারণা প্রদান করা হয়। বিভিন্ন স্তরের শুমারিকর্মীগণকে প্রতি ধাপে চার দিন করে তিন ধাপে প্রশিক্ষণ প্রদান করা হয়।

পর্যায়-১

মাস্টার ট্রেনার হিসেবে বিভাগীয় শুমারি সমন্বয়কারী ও জেলা শুমারি সমন্বয়কারীগণকে ২৫ মে হতে ২৮ মে ২০২২ সময়ে বিবিএস সদর দপ্তরে চার দিনের প্রশিক্ষণ প্রদান করা হয়।

1.10 Census Enumeration

Under the de facto method, people are enumerated in the place where they stay at the census moment. To perform the census counting smoothly in the Population and Housing Census 2022, persons on duty or journey at the census moment are enumerated at their usual residences instead of being counted at their workplaces or in vehicles, which is known as the modified de-facto method.

1.11 Pilot Census

To run the census perfectly the pilot census means to examine all preparatory works of census just immediately before the main census. It is also termed as the dress-rehearsal of the main census. In order to assess the entire final processes of the main census, a pilot census was conducted from 27 April to 19 May 2022 in 28 selected sample EAs. Under the pilot, the enumerators collect data from households using tablets and transmit them to servers through online, which have been ultimately transferred from the cloud to the BBS data centre by using Oracle Exadata installed in BDCCL, passing through Optical Fiber Cable. In light of the experiences of the pilot census, required modifications are made and the overall census preparations are finalized.

1.12 Training

To perform data collection efficiently and to ensure high quality data, a comprehensive training in two forms, manual and audio-visual, is imparted on every aspect of the questionnaire to all census workers. Under these trainings, they are educated on the overall contents of the questionnaire and the data collection technique as well. The training is conducted for four days in three phases.

Phase-1

As the master trainers, Divisional Census Coordinators (DivCCs) and the District Census Coordinators (DCCs) are provided training for four days from 25 to 28 May 2022 by the Core Census Trainers at the BBS Headquarters.

পর্যায়-২

জেলা পর্যায়ে নির্ধারিত প্রশিক্ষণ কেন্দ্রে মাস্টার ট্রেনার হিসেবে জেলা শুমারি সমন্বয়কারীগণ উপজেলা শুমারি সমন্বয়কারী, জোনাল অফিসার ও আইটি সুপারভাইজারগণকে ৩০ মে হতে ০২ জুন ২০২২ সময়সীমায় প্রশিক্ষণ প্রদান করেন।

পর্যায়-৩

উপজেলা শুমারি সমন্বয়কারী ও আইসিটি সুপারভাইজারগণের সার্বিক সহায়তায় জোনাল অফিসারগণ সুপারভাইজার ও গণনাকারীদের ১ম ব্যাচকে ৪ হতে ৭ জুন ২০২২ এবং ২য় ব্যাচকে ৯ হতে ১২ জুন ২০২২ পর্যন্ত উপজেলার নির্ধারিত প্রশিক্ষণ কেন্দ্রে প্রশিক্ষণ প্রদান করেন।

ম্যানুয়াল পদ্ধতির পাশাপাশি অডিও-ভিজুয়াল ট্রেনিং মডিউলের মাধ্যমে শুমারিকর্মীগণকে নিবিড় প্রশিক্ষণ প্রদান করা হয়। এছাড়াও প্রতিটি প্রশ্নের পৃথক ইন্টারঅ্যাকটিভ অ্যানিমেটেড ট্রেনিং অ্যাপস প্রস্তুত করা হয় যা শুমারিকর্মীগণের প্রশিক্ষণলব্ধ জ্ঞান আরও সমৃদ্ধ করার জন্য সেলফ লার্নিং প্ল্যাটফর্ম হিসেবে ব্যবহারের সুযোগ সৃষ্টি করে। প্রশ্নমালার যেকোনো বিষয়ে শুমারিকর্মীগণের মধ্যে কোনো ধরনের অস্পষ্টতা দেখা দিলে তা দূরীকরণে প্রশিক্ষণের এ পদক্ষেপটি অত্যন্ত কার্যকর ভূমিকা রাখে।

১.১৩ কল সেন্টার

শুমারির তথ্যসংগ্রহের সময় মাঠ পর্যায়ে উদ্ভূত বিভিন্ন সমস্যা/জিজ্ঞাসার তাৎক্ষণিক সমাধানের লক্ষ্যে বিবিএস সদর দপ্তরে একটি কল সেন্টার স্থাপন করা হয়। উক্ত কল সেন্টারটি ৩০ মে হতে ৩০ জুন ২০২২ পর্যন্ত ২৪ (চব্বিশ) ঘণ্টা চালু রাখা হয় যেখানে ৪০ জন করে অপারেটর দুই শিফটে দায়িত্ব পালন করেন। কল সেন্টারের হটলাইন নম্বরে (০৯৬০২৯৯৮৮৭৭) ফোন করে শুমারিতে নিয়োজিত বিভিন্ন স্তরের কর্মীগণ প্রয়োজনীয় পরামর্শ ও সমাধান গ্রহণ করেন। এছাড়াও শুমারির গণনা থেকে যেন কোনো ব্যক্তি বাদ না পড়েন কিংবা সরাসরি ফোনে যোগাযোগের মাধ্যমে গণনায় অন্তর্ভুক্ত হতে পারেন সে লক্ষ্যে কল সেন্টারের হটলাইন নম্বরটি জনসাধারণের জন্য উন্মুক্ত করা হয়।

কল সেন্টারের পাশাপাশি বিবিএস সদর দপ্তরে একটি শুমারি নিয়ন্ত্রণকেন্দ্র স্থাপন করা হয়। শুমারি নিয়ন্ত্রণকেন্দ্রটি ২৯ মে ২০২২ হতে ২৮ জুন ২০২২ পর্যন্ত প্রতিদিন (সাপ্তাহিক ও সরকারি ছুটির দিনসহ) সকাল ৮:০০টা হতে রাত ১২:০০টা পর্যন্ত খোলা রাখা হয়। যেখানে বিবিএস এর কর্মকর্তা ও

Phase-2

Upazila Census Coordinators (UCCs), IT Supervisors, and Zonal Officers are imparted training by the DCCs for four days from 30 May to 02 June 2022 at the district level.

Phase-3

Supervisors and enumerators are trained for four days from 4 to 7 June in the first batch and the same from 9 to 12 June 2022 in the second batch by Zonal Officers at Upazilas, Zones, and Unions with the help of Upazila Census Coordinators (UCCs) and ICT Supervisors.

Alongside the training manual, an audio-visual training module is developed for imparting intensive training to the census personnel. Besides, in order to enrich the knowledge gathered from manual training more perfectly through self-learning, separate interactive animated training apps on each question are developed, which have been widely used, especially by the enumerators and supervisors. This training platform plays an effective role in eliminating any ambiguity of census personnel on any matter of the census questionnaire.

1.13 Call Centre

A call centre is set up at BBS Headquarters to provide prompt solutions on subject matters and general queries of the census staff at various levels, which remained functional 24 hours from 30 May to 30 June 2022. A total of 40 operators performed their duties in two shifts at the call centre. The census personnel at different levels communicated, and sought solutions of various technical and critical aspects, calling through the hotline (09602998877). Furthermore, the centre is made open to all so that the people can communicate directly to the census team to be included in the census counting.

Alongside the call centre, a Census Control Center is established, as the previous censuses, in BBS Headquarters. It is kept open everyday from 8:00 a.m. to 12:00 a.m. from 29 May to 28 June 2022. Three teams with the BBS officials are formed and they carry out their duties in the centre by rotation.

কর্মচারীগণের সমন্বয়ে গঠিত তিনটি টিম তিন শিফটে দায়িত্ব পালন করেন। তারা মাঠ পর্যায় হতে প্রাপ্ত সমস্যা/অভিযোগের বিবরণ নির্দিষ্ট রেজিস্টারে লিপিবদ্ধ করেন। অতঃপর প্রকল্প কর্তৃপক্ষের সাথে আলোচনাক্রমে প্রযোজ্য সমাধান মাঠ পর্যায়ের সংশ্লিষ্ট কর্মীকে অবহিত করে তা রেজিস্টারে নির্ধারিত স্থানে লিপিবদ্ধ করে রাখেন। একইসাথে সকল সিটি কর্পোরেশন, বিভাগ, জেলা, উপজেলা ও ইউনিয়ন পর্যায়ে শুমারি নিয়ন্ত্রণকেন্দ্র স্থাপনপূর্বক শুমারিকর্মীগণকে প্রয়োজনীয় সহায়তা প্রদান করা হয়।

১.১৪ শুমারি জনবল

শুমারিতে সকলের গণনাভুক্তি নিশ্চিতকল্পে দেশের সমগ্র অঞ্চলকে ক্ষুদ্র ক্ষুদ্র এলাকায় বিভক্ত করে মোট ৩,৮১,০৫৩টি গণনা এলাকা গঠন করা হয়। শুমারির তথ্যসংগ্রহের নিমিত্ত মূলত প্রতিটি গণনা এলাকার জন্য ০১জন হিসেবে মোট ৩,৬৫,৭৯১জন গণনাকারী এবং তাদের কার্যক্রম সরাসরি তদারকির জন্য ৬৩,৫৫০জন সুপারভাইজার নিয়োগ করা হয়। এসকল শুমারিকর্মী উপজেলা পর্যায়ে উপজেলা নির্বাহী অফিসারের নেতৃত্বে গঠিত গণনাকারী ও সুপারভাইজার নিয়োগ কমিটি কর্তৃক নির্বাচন করা হয়। উক্ত কমিটি কর্তৃক আইসিটি জ্ঞান সম্পন্ন ও স্মার্ট ফোন পরিচালনায় পারদর্শী স্থানীয় যুবক ও যুব নারীদের মধ্য হতে বাছাইক্রমে গণনাকারী ও সুপারভাইজার নির্বাচন করা হয়। মাঠ পর্যায়ে গণনাকারী ও সুপারভাইজারদের কার্যক্রম সরাসরি তত্ত্বাবধান করার জন্য বিবিএস ও সরকারের অন্যান্য দপ্তরের ৩,৭৭৯জন কর্মকর্তা/কর্মচারীকে জোনাল অফিসার হিসেবে নিয়োজিত করা হয়। উল্লেখ্য, প্রথম পূর্ণাঙ্গ তথ্য-প্রযুক্তি নির্ভর শুমারি সফলভাবে সম্পাদনের নিমিত্ত জোনাল অফিসারদেরকে সহযোগিতা প্রদানের জন্য স্থানীয় যুবক ও যুব নারীদের মধ্য থেকে আইসিটি বিষয়ে পারদর্শী ৩,৭৭৯ জনকে আইসিটি সুপারভাইজার হিসেবে নিয়োগ করা হয়। তথ্যসংগ্রহ কার্যক্রম সমন্বয় ও তদারকি করার জন্য ৫৫২ জন উপজেলা শুমারি সমন্বয়কারী, ১৬৩ জন জেলা শুমারি সমন্বয়কারী এবং ১২ জন বিভাগীয় শুমারি সমন্বয়কারী দায়িত্বরত ছিলেন। বর্ণিত জনবলসহ সর্বমোট প্রায় ৪,৩৭,০০০ জন শুমারির বিভিন্ন দায়িত্বে সরাসরি নিয়োজিত ছিলেন।

জামালপুর জেলায় শুমারির তথ্যসংগ্রহ কার্যক্রম সুষ্ঠুভাবে সম্পাদনের নিমিত্ত এ জেলাকে ২টি শুমারি জেলায় ভাগ করা হয় এবং ২ জন জেলা শুমারি সমন্বয়কারীকে দায়িত্ব প্রদান করা হয়। এছাড়াও এ জেলায় মোট ৭ জন উপজেলা শুমারি সমন্বয়কারী, ৬৪ জন জোনাল অফিসার, ৬৪ জন আইসিটি সুপারভাইজার, ১০৬৯ জন সুপারভাইজার ও ৬,১২৪ জন গণনাকারী শুমারির তথ্যসংগ্রহ কার্যক্রমে নিয়োজিত ছিলেন। জেলায় শুমারির সকল কার্যক্রম জেলা প্রশাসকের নেতৃত্বে গঠিত 'জেলা শুমারি/জরিপ কমিটি' কর্তৃক সমন্বয় ও তত্ত্বাবধান করা হয়।

They note down the problems reported from the field in a specific register. Afterwards, they discuss the problems with the competent authority, including project team to have the appropriate solutions, and provide feedbacks to the census workers, and keep notes on it on the same register. The same arrangements are also made in all City Corporations, Divisions, Districts, Upazilas and Unions, in order to provide necessary supports to the census workers.

1.14 Census Workforce

To ensure inclusion of all in the census, the entire country is fragmented into 3,81,053 Enumeration Areas with a tiny portion for each. A total of 3,65,791 enumerators, usually one for each EA, are appointed for data collection and a total of 63,550 supervisors are appointed for supervising data collection activity directly. These census workers are selected by the 'Enumerator and Supervisor Selection Committee' formed at Upazila, headed by the Upazila Nirbahi Officer. This committee selects local youth literally considering their ICT knowledge as well as their skills on smart phone operations. A total of 3,779 zonal officers from BBS and other government departments are engaged to supervise the enumerators and supervisors' activities at the field. It is to be noted that, in order to conduct the first ever ICT-based census smoothly, a total of 3,779 ICT supervisors from the skilled local youths are also engaged for providing ICT assistance to the zonal officers. A total of 552 Upazila Census Coordinators (UCC), 163 District Census Coordinators (DCC), and 12 Divisional Census Coordinators (DivCC) are engaged to coordinate and supervise census activities at the field, including data collection. Approximately 4,37,000 personnel is directly engaged in various activities of the census.

Jamalpur district is divided into two census districts for smooth implementation of census activities and engaged 2 DCCs. Moreover, 7 UCCs, 64 zonal officers, 64 ICT supervisors, 1,069 supervisors and 6,124 enumerators are involved in the census enumeration. All census activities in the district are coordinated and overseen by the 'District Census/Survey Committee' headed by the Deputy Commissioner.

১.১৫ তথ্যসংগ্রহ

জনশুমারি ও গৃহগণনা ২০২২ এর তথ্যসংগ্রহের ক্ষেত্রে ১৪ জুন ২০২২ তারিখ দিবাগত রাত ১২:০০টা (শূন্য মুহূর্ত, ১৫ জুন)-কে ‘শুমারি রেফারেন্স পয়েন্ট/সময়’ হিসেবে এবং ১৫ থেকে ২১ জুন ২০২২ সময়কে ‘শুমারি সপ্তাহ’ হিসেবে নির্দিষ্ট করা হয়। উল্লেখ্য, শুমারির তথ্যসংগ্রহের পূর্বে দুই দিন (১৩ ও ১৪ জুন ২০২২) গণনাকারীগণ কর্তৃক তাদের নিজ নিজ গণনা এলাকার খানাসমূহ সনাক্ত করার উদ্যোগ নেয়া হয়। শুমারির শুরুতেই ১৪ জুন ২০২২ দিবাগত রাত ১২:০০টা হতে ১৫ জুন ২০২২ ভোর ৬:০০টা পর্যন্ত অর্থাৎ শুমারি রাতে সারাদেশে ভাসমান/ছিন্নমূল লোকগণনা সম্পন্ন করা হয়। অতঃপর ১৫ থেকে ২১ জুন ২০২২ পর্যন্ত সাতদিন দেশব্যাপী শুমারির তথ্যসংগ্রহ কার্যক্রম পরিচালনা করা হয়। উল্লেখ্য, শুমারি চলাকালে দেশের উত্তর-পূর্বাঞ্চলে আকস্মিক ভয়াবহ বন্যা দেখা দেয়। একারণে শুমারির তথ্যসংগ্রহ কার্যক্রম যথাযথভাবে সম্পন্ন করার স্বার্থে আন্তর্জাতিক প্রটোকল মেনে সিলেট, সুনামগঞ্জ, মৌলভীবাজার ও নেত্রকোণা জেলায় শুমারির তথ্যসংগ্রহের সময়সীমা ২৮ জুন ২০২২ পর্যন্ত বৃদ্ধি করা হয়।

১.১৬ শুমারি পরবর্তী যাচাই (পিইসি) জরিপ

বিবিএস কর্তৃক সম্পাদিত প্রতিটি শুমারির পরেই এর Coverage Error ও Content Error নিরূপণের লক্ষ্যে জাতিসংঘের এ সংক্রান্ত গাইডলাইন ‘Principles and Recommendation for Population and Housing Census (Revision 3)’ অনুসরণপূর্বক শুমারি পরবর্তী যাচাই (পিইসি) জরিপ পরিচালনা করা হয়। জনশুমারি ও গৃহগণনা ২০২২ এর পিইসি জরিপ স্বতন্ত্র প্রতিষ্ঠান ‘বাংলাদেশ উন্নয়ন গবেষণা প্রতিষ্ঠান (বিআইডিএস)’ কর্তৃক সম্পাদন করা হয়। এ জরিপের আওতায় ৩৭৮টি নির্বাচিত গণনা এলাকা থেকে ১০ থেকে ১৬ অক্টোবর ২০২২ সময়ে তথ্যসংগ্রহ এবং ০৬ ফেব্রুয়ারি ২০২৩ তারিখে রিপোর্ট প্রকাশ করা হয়। পিইসি জরিপের ফলাফল অনুযায়ী জনশুমারি ও গৃহগণনা ২০২২ এর Net Coverage Error (NCE) ২.৭৫ শতাংশ, যা বাংলাদেশের শুমারির ইতিহাসে সর্বনিম্ন।

১.১৭ উপাত্ত প্রক্রিয়াকরণ

জনশুমারি ও গৃহগণনা ২০২২ এর তথ্যসংগ্রহ CAPI অ্যাপ্লিকেশনের মাধ্যমে সম্পাদন করা হয়। CAPI অ্যাপ্লিকেশন প্রস্তুতের সময় যতটা সম্ভব ভেলিডেশন রুলস সংযোজন করা হয় যার ফলে সংগৃহীত তথ্যের গুণগতমান যথেষ্ট ভালো ছিল। তদুপরি গুণগতমান সম্পন্ন তথ্য প্রদানের লক্ষ্যে সংগৃহীত ডাটা ক্লিনিং, এডিটিং ও প্রসেসিং করা হয়। এ কাজ সম্পাদনের জন্য একটি ওয়েব বেইজড অ্যাপ্লিকেশন প্রস্তুত করা হয়, যার মাধ্যমে শুমারির উপাত্তে প্রাপ্ত অসংগতি জেলা ও উপজেলা পর্যায়ে হতে সরাসরি যাচাইপূর্বক প্রয়োজনীয় সংশোধন করে পুনরায় সার্ভারে প্রেরণ করা হয়। এ কাজে নিয়োজিত কর্মকর্তা-কর্মচারীগণকে ডাটা এডিটিং

1.15 Census Enumeration

The midnight of 14 June 2022 (the zero moment of 15 June) is considered as ‘the census reference point/time’, and the following week, 15-21 June 2022 as ‘the Census Week’. It is noted that, the households located in each of the enumeration areas are identified by the respective enumerators in the previous two days (13 and 14 June 2022) of the census enumeration. At first, the floating population is counted on census night, from 12:00 o’clock at night of 14 June to 6:00 am of 15 June 2022, across the country which is considered as the ‘Census Night’. Subsequently, the nationwide data collection activities are carried out for 7 days from 15 to 21 June 2022. It is to be noted that, due to sudden flash flood in the north-east region of the country, the data collection period is extended for 7 days to 28 June 2022 in four districts: Sylhet, Sunamganj, Moulvibazar, and Netrokona, following the international protocol of census.

1.16 Post Enumeration Check (PEC) Survey

Post Enumeration Check (PEC) Survey is conducted immediately after every census in Bangladesh following UN guidelines ‘Principles and Recommendation for Population and Housing Census (Revision 3)’ to assess the coverage and content error of the census data. The PEC survey is carried out by an independent professional organization, Bangladesh Institute of Development Studies (BIDS). Data are collected from a total of 378 selected sample enumeration areas during 10-16 October 2022. The report of the PEC survey, which is conducted independently, is published on 06 February 2023. As per PEC survey findings, the Net Coverage Error (NCE) is found to be 2.75%, which is the lowest ever in the census history of Bangladesh.

1.17 Data Processing

Data of the Population and Housing Census 2022 are collected digitally using CAPI Application. As adequate numbers of validation rules are set up in the CAPI application, it is found that the quality of census data is significantly better. Nevertheless, data cleaning, editing and processing are carried out to produce quality data. A web-based application is developed, through which necessary corrections are made into census data from the field directly at district and upazila level, and sent them back to the server. Extensive training is imparted to the concerned personnel on data editing. Moreover, a

বিষয়ে প্রশিক্ষণ প্রদান করা হয়। উল্লেখ্য, শুমারির উপাত্ত ক্লিনিং, এডিটিং ও প্রসেসিং এর নিমিত্ত একটি নির্দেশিকা প্রস্তুত করা হয়। পরবর্তীতে ফিল্ড অফিস হতে প্রাপ্ত সংশোধিত তথ্যের আলোকে জাতিসংঘের এ সংক্রান্ত গাইডলাইন ‘Handbook on Population and Housing Census Editing’ অনুসরণ করে ডাটা প্রক্রিয়াকরণ টিম কর্তৃক শুমারির ডাটা প্রয়োজনীয় ক্লিনিং, এডিটিং ও প্রসেসিং করা হয়। অতঃপর উক্ত টিম Oracle Database ও STATA Software ব্যবহার করে শুমারির উপাত্ত প্রক্রিয়াকরণ সম্পন্ন করে এবং টেবুলেশন প্ল্যান অনুযায়ী টেবিল প্রস্তুত করে।

১.১৮ শুমারির রিপোর্ট

সুষ্ঠু ও সফলভাবে শুমারি সম্পাদনের মাত্র এক মাস সময়ের মধ্যে ২৭ জুলাই ২০২২ তারিখে প্রাথমিক রিপোর্ট প্রকাশ করা হয়। পরবর্তীকালে শুমারিতে সংগৃহীত উপাত্ত প্রক্রিয়াকরণ করে বিস্তারিত তথ্য সম্বলিত শুমারির ন্যাশনাল রিপোর্ট (ভলিউম ১) ২৮ নভেম্বর ২০২৩ তারিখে আনুষ্ঠানিকভাবে প্রকাশ করা হয়। এ রিপোর্টে দেশের গণনাকৃত ও সমন্বয়কৃত মোট জনসংখ্যা, পল্লি ও শহরভিত্তিক জনসংখ্যা, লিঙ্গাভিত্তিক জনসংখ্যা, জনসংখ্যা বৃদ্ধির হার, জনসংখ্যার ঘনত্ব, লিঙ্গানুপাত, শিশু-নারী অনুপাত, নির্ভরশীলতার অনুপাত, বৈবাহিক অবস্থা, ধর্মভিত্তিক জনসংখ্যা, প্রতিবন্ধিতা, শিক্ষা, কাজের মর্যাদা, মোবাইল ফোন ও ইন্টারনেট ব্যবহার, আর্থিক অন্তর্ভুক্তি, ক্ষুদ্র নৃ-গোষ্ঠী, নিজ ও বর্তমান বিভাগ, স্বদেশ প্রত্যাবর্তনকারী প্রবাসী এবং বিদেশি, মোট খানার সংখ্যা, খানার প্রকারভেদ, বাসগৃহের কাঠামো ও মালিকানা, খানার সুবিধাদি, প্রবাস আয়, খানার আকার ইত্যাদি বিষয়ে গুরুত্বপূর্ণ উপাত্ত বিভাগ ও জেলাভিত্তিক প্রকাশ করা হয়।

এ শুমারির মোট ১৩৩টি রিপোর্ট। এর মধ্যে ন্যাশনাল রিপোর্ট ৫টি যথা- ন্যাশনাল রিপোর্ট (ভলিউম ১), ইউনিয়ন স্ট্যাটিস্টিকস, আরবান এরিয়া রিপোর্ট, আর্থসামাজিক ও জনমিতিক জরিপ ২০২৩ রিপোর্ট ও অ্যাডমিনিস্ট্র্যাটিভ রিপোর্ট। অবশিষ্ট রিপোর্টগুলোর মধ্যে রয়েছে ৬৪টি জেলা রিপোর্ট ও ৬৪টি কমিউনিটি রিপোর্ট। এছাড়া রয়েছে মনোগ্রাফ ও ৩৫টি ইনফোগ্রাফ।

guideline on editing, cleaning, and processing of census data is prepared. Later on, taking the corrections made at the field as well as the findings noted therein into consideration, the necessary editing, cleaning and processing are accomplished by the ‘Data Processing Team’, following the United Nations guideline ‘Handbook on Population and Housing Census Editing’. Finally, by using the Oracle Database and STATA software, aforementioned team completes the data processing activities, and generates required tables according to tabulation plan of the census.

1.18 Census Report

After the successful completion of the census enumeration, the preliminary report is published in a month on 27 July 2022. Subsequently, after processing the census data, the National Report (Volume I) containing detailed information is published officially on 28 November 2023. Important information like total enumerated and adjusted population, population by rural and urban, population by sex, population growth rate, population density, sex ratio, child-woman ratio, dependency ratio, marital status, population by religion, disability, education, working status, mobile phone and internet use, financial inclusion, ethnicity, home and current division, returned migrant and foreigner, total household, type of household, dwelling structure and ownership, household facilities, foreign remittance, household size etc. are published by division and district in the national report.

The census has a total of 133 reports. Among these, there are five national level reports such as National Report, Union Statistics, Urban Area Report, Socio-economic and Demographic Survey 2023 Report and Administrative Report. Of the others, there are 64 district reports and 64 community reports. In addition, there are Monographs and 35 Infographs.

অধ্যায় ২
Chapter 2

অধ্যায় ২: ধারণা ও সংজ্ঞা

Chapter 2: Concept and Definition

জনশুমারি ও গৃহগণনা ২০২২ কার্যক্রমে যেসব ধারণা ও সংজ্ঞা ব্যবহার করা হয়েছে তা নিম্নে বর্ণনা করা হলো-

২.১ জনশুমারি ও গৃহগণনা

জাতিসংঘের গাইডলাইন অনুযায়ী ‘জনশুমারি হলো একটি সুনির্দিষ্ট সময়ে একটি দেশ বা নির্ধারিত ভূখণ্ডে বসবাসকারী ব্যক্তিবর্গের ক্ষুদ্রতম ভৌগোলিক সীমানাধীন জনমিতিক, অর্থনৈতিক ও সামাজিক তথ্য-উপাত্ত সংগ্রহ, সংকলন, বিশ্লেষণ, পরিবীক্ষণ ও প্রকাশের সুপারিকল্পিত সামগ্রিক প্রক্রিয়া।’ এ শুমারির মূলত দু’টি প্রধান অংশ রয়েছে:

(ক) জনশুমারি: জনশুমারির মাধ্যমে নির্দিষ্ট সময়ে একটি দেশের সকল ব্যক্তির জনমিতিক ও আর্থসামাজিক মৌলিক তথ্য-উপাত্ত ক্ষুদ্রতম ভৌগোলিক স্তর (গ্রাম/মহল্লা) পর্যন্ত সংগ্রহ করা হয়।

(খ) গৃহগণনা: গৃহগণনা এমন একটি কার্যক্রম যার মাধ্যমে নির্দিষ্ট সময়ে একটি দেশের সকল আবাসিক গৃহের সংখ্যা, কাঠামোগত বিন্যাস ও বিদ্যমান সুযোগ-সুবিধা সম্পর্কিত মৌলিক তথ্য-উপাত্ত ক্ষুদ্রতম ভৌগোলিক স্তর (গ্রাম/মহল্লা) পর্যন্ত সংগ্রহ করা হয়।

২.২ গণনা পদ্ধতি

জনশুমারি ও গৃহগণনা ২০২২ এর তথ্যসংগ্রহে মোডিফাইড ডি-ফ্যাক্টো (Modified De-facto) পদ্ধতি অনুসরণ করা হয়েছে। এ পদ্ধতিতে খানার সদস্যগণকে শুমারি মুহূর্তে খানায় গণনার পাশাপাশি কর্তব্যরত ও ভ্রমণরত সদস্যকেও তাদের নিজ নিজ খানায় গণনাভুক্ত করা হয়।

২.৩ শুমারি মুহূর্ত

শুমারি শুরুর শূন্য মুহূর্ত-কে ‘শুমারি মুহূর্ত’ বলা হয়। জনশুমারি ও গৃহগণনা ২০২২ এর ‘শুমারি মুহূর্ত’ হলো ১৪ জুন ২০২২ এর দিবাগত রাত ১২:০০ (শূন্য মুহূর্ত ‘১৫ জুন’)।

২.৪ শুমারি রাত

শুমারি মুহূর্ত হতে শুরু করে ভোর ৬:০০ টা পর্যন্ত সময় হলো ‘শুমারি রাত’। সে অনুযায়ী ১৪ জুন ২০২২ দিবাগত রাত ১২:০০ টা (শূন্য মুহূর্ত ১৫ জুন) হতে ভোর ৬:০০ টা পর্যন্ত সময়কে ‘শুমারি রাত’ হিসেবে গণ্য করা হয়।

In this chapter, the concepts and definitions used in Population and Housing Census 2022 are described, and these are as follows-

2.1 Population and Housing Census

According to the United Nations Guidelines, ‘A Population Census is the total process of planning, collecting, compiling, evaluating, disseminating and analysing demographic, economic and social data at the smallest geographic level pertaining, at a specified time, to all persons in a country or in a well-delimited part of a country.’ There are two main parts of the Population and Housing Census as elaborated below:

(a) Population Census: The Population Census collects demographic and socio-economic basic data of all persons of a country at a specified time down to the smallest geographical level (village/mahalla).

(b) Housing Census: The Housing Census collects the basic data related to the number of all dwelling houses, structural conditions, and facilities available in the dwelling houses in a country at a specified time down to the smallest geographical level (village/mahalla).

2.2 Enumeration Method

The Population and Housing Census 2022 has been conducted as per ‘modified defacto’ method. In this method, alongside enumerating the household members at their location at the census moment, persons on duty and traveling at the census moment are enumerated in their respective usual households.

2.3 Census Moment

The moment at 12:00 a.m. on 14th June 2022 (00:00 hour of 15th June) is considered as the ‘Census Moment’ of the Population and Housing Census 2022.

2.4 Census Night

The period from the census moment to 6:00 a.m. is considered as ‘Census Night’. Hence, the period from 12:00 a.m. on 14th June 2022 (00:00 hour of 15th June) to 6:00 a.m. is considered as ‘Census Night’.

২.৫ শুমারিকাল

‘শুমারি মুহূর্ত’ হতে শুরু করে ২১ জুন ২০২২ পর্যন্ত ০৭ (সাত) দিন ‘শুমারি কাল’ বা ‘শুমারি সপ্তাহ’ হিসেবে গণ্য করা হয়।

২.৬ পল্লি এলাকা

সিটি কর্পোরেশন, পৌরসভা, উপজেলা হেডকোয়ার্টার্স (পৌরসভা হিসেবে ঘোষিত নয়) ও তৎসংশ্লিষ্ট মৌজা, ক্যান্টনমেন্ট, স্থানীয় সরকার বিভাগ কর্তৃক তালিকাভুক্ত গ্রোথ সেন্টার ও তৎসংশ্লিষ্ট মৌজা বহির্ভূত এলাকাকে পল্লি হিসেবে গণ্য করা হয়।

২.৭ শহর এলাকা

পাঁচ ধরনের এলাকা যথাক্রমে সিটি কর্পোরেশন, পৌরসভা, উপজেলা হেডকোয়ার্টার্স (পৌরসভা হিসেবে ঘোষিত নয়) ও তৎসংশ্লিষ্ট মৌজা, ক্যান্টনমেন্ট, স্থানীয় সরকার বিভাগ কর্তৃক তালিকাভুক্ত গ্রোথ সেন্টার ও তৎসংশ্লিষ্ট মৌজাকে শহর এলাকা হিসেবে গণ্য করা হয়।

২.৮ খানা ও খানার সদস্য

এক বা একাধিক ব্যক্তি যারা এক পাকে ও একত্রে খাবার গ্রহণ এবং একসাথে বসবাস করেন তাদের সমন্বয়ে একটি খানা গঠিত হয়। খানায় পরিবারের সদস্যদের পাশাপাশি অন্যান্য আত্মীয় বা অনাত্মীয় সদস্যও থাকতে পারে। তবে পরিবারের সদস্য হওয়া সত্ত্বেও এক পাকে ও একত্রে খাবার না খেলে বা অন্যত্র বসবাস করলে, তিনি খানার সদস্য হিসেবে গণ্য হবেন না।

শুমারি রাতে (১৪ জুন ২০২২ দিবাগত রাত ১২:০০ টা (শূন্য মুহূর্ত ১৫ জুন) হতে ভোর ৬:০০ টা পর্যন্ত) যারা এক পাকে খেয়েছেন এবং একই ছাদের নিচে কিংবা বাড়িতে বসবাস করেছেন তাদেরকে ঐ খানার সদস্য হিসেবে অন্তর্ভুক্ত করা হয়। পরিবারের সদস্য যারা একত্রে বসবাস করেন এবং খাওয়া-দাওয়া করেন কিন্তু শুমারি রাতে ভ্রমণে ছিলেন কিংবা আবাসিক হোটেল/রেস্ট হাউজে অবস্থান করেছেন কিংবা গভীর সমুদ্রে মাছ ধরতে গেছেন অথবা সাময়িকভাবে (৬ মাসের কম সময়ের জন্য) দেশের বাইরে ছিলেন অথবা কর্মক্ষেত্রে দায়িত্বরত ছিলেন যেমন: শুমারিকর্মী, হাসপাতালের রোগী ও অ্যাটেন্ডেন্ট, নৈশপ্রহরী প্রমুখ ব্যক্তিবর্গকেও স্ব-স্ব খানায় গণনা করা হয়।

2.5 Census Period

The period of 7 (seven) days from the census moment to 21 June 2022 is considered as Census Period as well as ‘Census Week’.

2.6 Rural Area

The areas, outside the City Corporations, Paurashavas, Upazila Headquarters (not declared as Paurashava) including the entire areas of that mauza, Cantonment areas, and the entire mauza of the enlisted Growth Centres of Local Government Divisions are treated as the Rural Areas.

2.7 Urban Area

The five types of areas; the areas within the jurisdictions of City Corporations, Paurashavas, Upazila Headquarters (not declared as Paurashava) including the entire areas of that mauza, Cantonment areas, and the entire mauza of the enlisted Growth Centres of Local Government Division are treated as the Urban Areas.

2.8 Household and Household Members

A household consists of one or more persons who eat from the same pot and live together. Along with family members, any relative or unrelated person can be household member. On the other hand, any family member or relative who does not eat and live together will not be considered as household member.

The persons who ate from the same kitchen and lived together on the census night [from 12:00 a.m. on 14 June (00:00 hour on 15 June) to 6:00 a.m. on 15 June 2022] under the same roof or house are included as the members of that household. However, members who usually took food and lived together, but were on travelling or staying in residential hotels or rest houses or went to deep-sea for fishing, or temporarily (less than six months) staying abroad or on duty (e.g., census personnel, hospital patients, and attendants, night guards, etc.) on the census night are counted in their usual households.

(ক) সাধারণ খানা: সাধারণ খানা হলো যেখানে একজন ব্যক্তি বা দম্পতি তাদের পুত্র-কন্যা ও পরিবারের অন্যান্য সদস্যসহ একত্রে বসবাস করেন এবং একই পাকের খাবার গ্রহণ করেন। খানার সদস্য যারা আবাসিক হোটেল/রেস্ট হাউজ অথবা গভীর সমুদ্রে মাছ ধরতে গেছেন অথবা ছয় মাসের কম সময়ের জন্য দেশের বাইরে অবস্থান করছেন অথবা শুমারি রাতে কর্তব্যরত ছিলেন যেমন: শুমারিকর্মী, হাসপাতালের রোগী ও রোগীর অ্যাটেন্ডেন্ট, নাইট গার্ড ইত্যাদি ব্যক্তিগণকে শুমারিতে স্ব-স্ব সাধারণ খানায় গণনাভুক্ত করা হয়।

(খ) প্রাতিষ্ঠানিক খানা: আত্মীয়তার সম্পর্কহীন একদল ব্যক্তি যদি প্রাতিষ্ঠানিকভাবে একত্রে বসবাস করে এবং একত্রে খাদ্য গ্রহণ করে তখন তাকে প্রাতিষ্ঠানিক খানা বলে। শুমারিতে জেলখানা, এতিমখানা, হাসপাতাল, ক্লিনিক, শিক্ষা প্রতিষ্ঠানের ছাত্রাবাস/হোস্টেল/হল, কর্মজীবী হোস্টেল, মাদ্রাসা (আবাসিক), সেনা ছাউনি বা ব্যারাক, পুলিশ লাইনস, বিজিবি ক্যাম্প ইত্যাদি প্রতিষ্ঠানে একত্রে বসবাসকারীদের প্রাতিষ্ঠানিক খানায় গণনা করা হয়।

(গ) অন্যান্য খানা: সাধারণ ও প্রাতিষ্ঠানিক খানা ব্যতীত সকল খানাকে অন্যান্য খানা হিসেবে গণ্য করা হয়। মেস, দোকান, অফিস, মসজিদ, মন্দির, গির্জা, প্যাগোডা ইত্যাদিতে বসবাসরত ব্যক্তিবর্গকে অন্যান্য খানায় গণনা করা হয়। পরিবার থেকে পৃথকভাবে বসবাসকারী হিজড়া জনগোষ্ঠীর সমন্বয়ে গঠিত খানাও অন্যান্য খানা হিসেবে গণনা করা হয়।

২.৯ বস্তি ও বস্তি খানা

পৌর এলাকায় সরকারি জমি, খাস জমি, রেল লাইনের ধারে, রাস্তার পাশে, বাঁধের পাশে অথবা বেসরকারি জায়গায় অপরিষ্কারভাবে সাধারণত অতি নিম্নমানের ঘর যথা- বুপড়ি, টং, টিনশেড, আধাপাকা, পাকা নড়বড়ে অবকাঠামো, জরাজীর্ণ দালান ইত্যাদি এবং সাধারণত অস্বাস্থ্যকর পরিবেশে গড়ে উঠা পাঁচ বা ততোধিক খানার সমষ্টিকে বস্তি হিসেবে গণ্য করা হয়েছে। বর্ণিত এলাকায় অবস্থিত খানাগুলোকে বস্তিখানা হিসেবে বিবেচনা করা হয়েছে। বস্তি খানা নির্ধারণের ক্ষেত্রে নিম্নবর্ণিত পাঁচটি বৈশিষ্ট্য বিবেচনায় নেয়া হয়েছে-

- ক. উন্নত পানির উৎসের অভাব
- খ. উন্নত স্যানিটেশন সুবিধার অভাব
- গ. বসবাসের জন্য পর্যাপ্ত জায়গার অভাব
- ঘ. টেকসই বসতঘরের অভাব এবং
- ঙ. জমির মালিকানা/অধিকার নেই

(a) General Household: A general household is composed of a person or a couple with or without children and other members are living together and taking food from the same kitchen. Household members who were on travel or stayed in residential hotel/rest house or went to deep sea for fishing or temporarily (less than 6 months) stayed abroad or on duty such as census personnel, hospital patients and attendants, night guards, etc., on the census night are enumerated in general household.

(b) Institutional Household: A group of unrelated persons who live in an institution and take their meals from a common kitchen is defined as an Institutional household. Persons living in prisons, orphanages, hospitals, clinics, hostel/residential halls of educational institutions, hostels for working people, madrasa (residential), army camps or barracks, police lines, BGB camps, etc. are enumerated in institutional households.

(c) Other Household: The households, except general households and institutional households, are termed as the other households together. People living in messes, shops, offices, mosques, temples, churches, pagodas, etc. are enumerated under the other household category. Hijra population, separated from their own families and living together, are also enumerated under the other households.

2.9 Slum and Slum Household

A cluster of five or more households in urban areas on government land/demesne, beside rail lines, roadsides, embankments, or private land and generally in unhygienic and unplanned conditions with very poor-quality housing structures such as huts, tongs, tin sheds, *semi-pucca*, rickety structures, dilapidated buildings, etc. has been considered as a slum. Households in slum areas are treated as slum households. The five characteristics of slum households are considered as follows-

- a. Lack of access to improved water sources
- b. Lack of access to improved sanitation facilities
- c. Lack of sufficient living space
- d. Lack of housing durability and
- e. Lack of security of tenure

২.১০ ভাসমান/ছিন্নমূল জনগোষ্ঠী

সাধারণত যাদের বসবাসের জন্য ঘর-বাড়ি নেই এবং যারা রেলস্টেশন, বাসস্ট্যান্ড, মাজার, ফুটপাথ, বাজার, সিঁড়ি/ফুট-ওভারব্রিজের নিচে, লঞ্চ টার্মিনাল/ফেরিঘাট, মার্কেটের বারান্দা ইত্যাদি স্থানে অস্থায়ীভাবে রাতিয়াপন করে তাদেরকে ভাসমান/ছিন্নমূল জনগোষ্ঠী হিসেবে গণনা করা হয়। শুমারি রাতে দেশের ভাসমান/ছিন্নমূল জনগোষ্ঠীকে গণনায় অন্তর্ভুক্ত করা হয়। উল্লেখ্য, যারা জীবিকা বা অন্য কোনো প্রয়োজনে শুমারি রাতে রাস্তায় বা বাজারে অবস্থান করেছেন কিন্তু তাদের কোথাও না কোথাও বাসস্থান রয়েছে তাদেরকে ভাসমান/ছিন্নমূল জনগোষ্ঠী হিসেবে গণনাভুক্ত করা হয়নি।

২.১১ বাসগৃহ

একটি ছাদ বা ছাউনি বা চালের নিচে এক বা একাধিক কক্ষ নিয়ে গঠিত কাঠামো (Structure)-কে একটি গৃহ হিসেবে বিবেচনা করা হয়। গৃহ এক তলাবিশিষ্ট হতে পারে, আবার বহুতলাবিশিষ্টও হতে পারে। কোনো খানা এক বা একাধিক গৃহে বসবাস করতে পারে; আবার এক বা একাধিক খানা একটি গৃহেও বসবাস করতে পারে। বসবাসের জন্য যে কয়টি গৃহ বা কাঠামো ব্যবহার হয় তা সংশ্লিষ্ট খানার গৃহের সংখ্যা হিসেবে গণনায় অন্তর্ভুক্ত করা হয়েছে।

২.১২ বসতঘরের প্রকার

এবারের শুমারিতে খানার প্রধান বসতঘরের মেঝে, দেয়াল ও ছাদ/ছাউনির উপকরণ সংক্রান্ত উপাত্ত পৃথকভাবে সংগ্রহ করা হয়। উল্লেখ্য, পূর্ববর্তী শুমারির সাথে এ শুমারির একটি তুলনামূলক বিশ্লেষণের জন্য বসতঘরের প্রকারভেদ সংক্রান্ত উপাত্ত পাকা, সেমিপাকা, কাঁচা ও ঝুপড়ি এ চার শ্রেণিতে বিভাজনপূর্বক উপস্থাপন করা হয়েছে।

(ক) পাকা: বসতঘরের মেঝে- সিমেন্ট/কংক্রিট/ইট/ পোড়ামাটি, বা টাইলস/মোজাইক, দেয়াল- সিমেন্ট/কংক্রিট/ ইট/পোড়ামাটি বা সিরামিক টাইলস এবং ছাদ- সিমেন্ট/ কংক্রিট/টালি দ্বারা নির্মিত হলে বসতঘরটি পাকা হিসেবে বিবেচনা করা হয়।

(খ) সেমিপাকা: বসতঘরের মেঝের উপকরণ সিমেন্ট/কংক্রিট/ ইট/পোড়ামাটি, বা টাইলস/মোজাইক, দেয়ালের উপকরণ সিমেন্ট/কংক্রিট/ইট/পোড়ামাটি বা সিরামিক টাইলস এবং ছাদের উপকরণ সিমেন্ট/কংক্রিট/টালি ব্যতীত অন্য যেকোনো নির্মাণ সামগ্রী দিয়ে তৈরি হলে বসতঘরটি সেমিপাকা হিসেবে গণ্য করা হয়েছে।

2.10 Floating Population

The homeless people who usually spent night in various places such as railway stations, bus terminals, shrines, footpaths, under stairs/foot-overbridges, launch terminals/ ferries, market balconies, etc. are considered as Floating Population. Floating Population are counted on the census night. The people who stayed on the street or at market for their livelihoods or other purposes on the census night, but have dwellings elsewhere are not considered as floating population.

2.11 Dwelling Unit

A structure consisting of one or more rooms under the same roof is defined as dwelling units. It may be single-storied or multi-storied. A household may have one or more dwelling units; On the other hand, one or more households may live in a dwelling unit. The housing units or structures, which are used for residence, are counted as dwelling units of the respective household.

2.12 Type of Dwelling Unit

In the census, data on floor, wall and roof materials of the main dwelling structure are collected separately. But for the purpose of comparative analysis with the previous censuses, figures are derived, and presented by four categories: *Pucca*, *Semi-pucca*, *Kancha* and *Jhupri*.

(a) Pucca: A structure is defined as a Pucca if its floor is made of cement/concrete/ brick/terracotta or tiles/mosaic, wall- cement/ concrete/brick/ terracotta or ceramic tiles and roof- cement/ concrete/tile.

(b) Semi-pucca: A structure is defined as a Semi-pucca if its floor is made of cement/concrete/brick/terracotta or tiles/mosaic, wall- cement/concrete/brick/terracotta or ceramic tiles and roof- any other material except cement/concrete/tile.

(গ) কাঁচা: যেসব বাসগৃহের মেঝে- মাটি, কাঠ কিংবা এ জাতীয় উপকরণ এবং ছাদ- মূলত বাঁশ/গোলপাতা/ তালপাতা/ছন/খড় দিয়ে তৈরি তাকে কাঁচা ঘর হিসেবে গণ্য করা হয়েছে। উল্লেখ্য, বসতঘরের মেঝে ইট/সিমেন্ট/কংক্রিট, টেরাকোটা বা পোড়ামাটি দ্বারা তৈরি হলেও দেয়াল বা ছাদের উপকরণ হিসেবে যদি ইট/সিমেন্ট/কংক্রিট/টেরাকোটা ভিন্ন অন্য কোনো নির্মাণ সামগ্রী ব্যবহার করা হলে সেই গৃহকে কাঁচা হিসেবে গণ্য করা হয়েছে।

(ঘ) ঝুপড়ি: বাসগৃহের মেঝে- মাটি বা কাঠ/বাঁশ/গাছের গুঁড়ি ইত্যাদি এবং দেয়াল ও ছাউনি- খড়/বাঁশ/ছন/ গোলপাতা/ তালপাতা/ পলিথিন, ইত্যাদি দিয়ে তৈরি হলে তাকে ঝুপড়িঘর হিসেবে গণ্য করা হয়েছে।

২.১৩ বাসগৃহের মালিকানা

নিম্নোক্ত পাঁচটি ক্যাটাগরিতে বাসগৃহের মালিকানা সংক্রান্ত তথ্য সংগ্রহ করা হয়েছে:

(ক) নিজস্ব: খানাপ্রধান বা খানার কোনো সদস্যের ক্রয়কৃত বা উত্তরাধিকারসূত্রে অথবা আইনগতভাবে প্রাপ্ত বাসগৃহকে 'নিজস্ব' হিসেবে গণ্য করা হয়েছে।

(খ) ভাড়া - কিন্তু অন্য স্থানে নিজস্ব বাসগৃহ আছে: আনুষ্ঠানিক বা অনানুষ্ঠানিক চুক্তির মাধ্যমে ভাড়ার ভিত্তিতে খানার সদস্যদের বসবাসকৃত বাসগৃহ কিন্তু অন্যত্র নিজস্ব মালিকানাধীন বাসগৃহ রয়েছে।

(গ) ভাড়া এবং অন্য কোথাও নিজস্ব বাসগৃহ নেই: আনুষ্ঠানিক বা অনানুষ্ঠানিক চুক্তির মাধ্যমে ভাড়ার ভিত্তিতে খানার সদস্যদের বসবাসকৃত বাসগৃহ এবং অন্যত্র নিজস্ব মালিকানাধীন বাসগৃহ নেই।

(ঘ) বিনা ভাড়া - কিন্তু অন্য স্থানে নিজস্ব বাসগৃহ আছে: খানাটির বর্তমান বাসগৃহ বিনা ভাড়ায় কিন্তু অন্যত্র ক্রয়কৃত অথবা উত্তরাধিকারসূত্রে প্রাপ্ত নিজস্ব বাসগৃহ রয়েছে।

(ঙ) বিনা ভাড়া এবং অন্য কোথাও নিজস্ব বাসগৃহ নেই: খানাটির বর্তমান বাসগৃহ বিনা ভাড়ায় এবং অন্যত্র ক্রয়কৃত অথবা উত্তরাধিকার সূত্রে প্রাপ্ত নিজস্ব কোনো বাসগৃহ নেই।

২.১৪ খানাপ্রধান

খানাপ্রধান হলেন খানার মুখ্য বা প্রধান সদস্য। সাধারণত যার সিদ্ধান্তে খানা পরিচালিত হয় এবং খানার অন্য সদস্যগণ যাকে খানাপ্রধান মনে করেন তিনিই খানাপ্রধান হিসেবে বিবেচিত হন।

(c) **Kancha:** A structure is defined as Kancha if its floor is made of soil or wood or any other material except brick/cement/concrete and roof is made of bamboo/golpata/palm leaves/chhan/ straw etc. is defined as Kancha structure. Nevertheless, if the floor is made of cement/concrete/brick/terracotta etc., but the wall and roof are made of any other material except cement/concrete/ brick/terracotta.

(d) **Jhupri:** A structure is defined as a *Jhupri* if its floor is made of soil or wood/bamboo/trunk etc. and the wall & roof are made of straw/ bamboo/chhan/golpata/palm leaves/polythene etc.

2.13 Ownership Status of Dwelling Unit

The data on ownership status is collected in the following five categories:

(a) **Own dwelling unit:** A dwelling unit occupied by a household which is purchased or inherited or legally owned.

(b) **Rented, but having own dwelling unit elsewhere:** A dwelling unit which is occupied by a household on a rental basis under a formal or informal agreement as well as having own dwelling unit elsewhere.

(c) **Rented and having no own dwelling unit elsewhere:** A dwelling unit which is occupied by a household on a rental basis under a formal or informal agreement and doesn't have own dwelling unit elsewhere.

(d) **Rent-free, but have own dwelling unit elsewhere:** A dwelling unit which is occupied by a household without paying any rent, but has own dwelling unit elsewhere, which is purchased or inherited or legally owned by any means.

(e) **Rent-free, and having no own dwelling unit elsewhere:** A dwelling unit that is occupied by a household without paying any rent, and doesn't have own dwelling unit elsewhere.

2.14 Household Head

The chief or principal member of the household, who takes the major decisions and is treated as the head of the household by other members, is considered as the Household Head. It is not

খানাপ্রধান হওয়ার জন্য উপার্জনকারী অথবা বয়োজ্যেষ্ঠ সদস্য হতে হবে, এরকম কোনো বাধ্যবাধকতা নেই।

২.১৫ লিঙ্গানুপাত

লিঙ্গানুপাত বলতে নির্দিষ্ট জনসংখ্যার মধ্যে নারীর বিপরীতে পুরুষের অনুপাত অর্থাৎ প্রতি ১০০ জন নারীর বিপরীতে পুরুষের সংখ্যা বোঝানো হয়।

২.১৬ নির্ভরশীলতার অনুপাত

নির্ভরশীলতার অনুপাত বলতে ১৫-৬৪ বছর বয়সী জনসংখ্যার বিপরীতে ০-১৪ বছর এবং ৬৫ ও তদূর্ধ্ব বয়সী জনসংখ্যার সমষ্টির অনুপাত শতকরা হারে প্রকাশ করাকে বোঝায়।

২.১৭ শিশু-নারী অনুপাত

শিশু-নারী অনুপাত বলতে সন্তান ধারণে সক্ষম অর্থাৎ ১৫-৪৯ বছর বয়সী নারীর বিপরীতে ০-৪ বছর বয়সী শিশুর সংখ্যার অনুপাত বোঝানো হয়। এটি সাধারণত প্রতি ১০০০ জন নারীর বিপরীতে প্রকাশ করা হয়ে থাকে।

২.১৮ সাক্ষরতা

যে কোনো একটি ভাষায় পড়তে ও লিখতে পারে এমন ব্যক্তিকে সাক্ষর-জ্ঞানসম্পন্ন হিসেবে গণ্য করা হয়েছে।

২.১৯ প্রতিবন্ধিতা

প্রতিবন্ধী ব্যক্তির অধিকার ও সুরক্ষা আইন, ২০১৩ অনুযায়ী, মোট ১০ (দশ) ধরনের প্রতিবন্ধিতার তথ্য সংগ্রহ করা হয়েছে: অটিজম, শারীরিক, মানসিক, দৃষ্টি, বাক, বুদ্ধি, শ্রবণ, সেরিব্রাল পালসি, ডাউন সিনড্রোম ও অন্যান্য প্রতিবন্ধিতা। পরবর্তীকালে সংগৃহীত উপাত্ত বিশ্লেষণ করে একাধিক বিকল্প উত্তরের ভিত্তিতে আরও দুই ধরনের প্রতিবন্ধিতা (শ্রবণ-দৃষ্টি ও বহুমাত্রিক) নির্ণয় করা হয়েছে।

২.২০ বিদেশি

বাংলাদেশ ব্যতীত অন্য কোনো দেশের নাগরিক যিনি শুমারিকালে এ দেশে অবস্থান করছিলেন।

২.২১ বিদেশ হতে স্থায়ীভাবে ফেরত সদস্য

খানার সাধারণ সদস্য যারা শুমারিকালের পূর্ববর্তী ২ (দুই) বছরের মধ্যে স্থায়ীভাবে দেশে ফেরত এসেছেন।

২.২২ কাজের মর্যাদা

(ক) কাজে নিয়োজিত: শুমারিকালে খানার পাঁচ বছর ও তদূর্ধ্ব বয়সী সদস্য যারা বেতন বা মজুরির বিনিময়ে কোনো খানা/প্রতিষ্ঠানে কাজ করে অথবা নিজস্ব জমি বা ব্যবসা প্রতিষ্ঠানে

essential that a household head must be an earner or a senior member of the household.

2.15 Sex Ratio

The ratio of males to females in a given population usually expressed as the number of males per 100 females.

2.16 Dependency Ratio

Dependency ratio is defined as the ratio of sum of population aged 0-14 years and 65+ years to the population aged 15-64 years expressed as percentage.

2.17 Child-Woman Ratio

The ratio of children aged 0-4 years to the woman of child-bearing age 15-49 years. This is commonly expressed in per 1000 women.

2.18 Literacy

A person who can read and write at least in one language is treated as literate.

2.19 Disability

According to the Persons with Disabilities Rights and Protection Act, 2013, 10 (Ten) types of disabilities such as autism, physical, mental, visual, speech, intellectual, hearing, cerebral palsy, down syndrome, and other disabilities are taken into accounts for data collection in this census. Subsequently, data on two more types such as deaf-blindness and multiple disability have been derived analysing the multiple alternative options of the questionnaire.

2.20 Foreigner

Except Bangladeshi, the citizens of other countries who were in Bangladesh during the census period.

2.21 Returned Migrant

Household members who have returned to Bangladesh permanently from abroad in the last two years before the census period.

2.22 Working Status

(a) Employed: During the census period, the persons aged 5 years and above, who are engaged in any work on payment or for profit-making in

কোনো কিছু উৎপাদন, বিক্রয় বা সেবা প্রদানে নিয়োজিত, তাদেরকে কাজে নিয়োজিত হিসেবে গণ্য করা হয়েছে। উক্ত কাজে সাময়িকভাবে অনুপস্থিত ব্যক্তিদেরকেও কাজে নিয়োজিত হিসেবে বিবেচনা করা হয়েছে। যেসকল শিক্ষার্থী পড়াশোনার পাশাপাশি টিউশন করেছে তাদেরকেও কাজে নিয়োজিত হিসেবে গণনায় অন্তর্ভুক্ত করা হয়েছে। গৃহস্থালি কাজের পাশাপাশি উৎপাদনশীল অর্থনৈতিক কোনো কাজ কিংবা পারিবারিক উৎপাদনশীল কাজে সাহায্যকারী হিসেবে কাজ করেন, তাকেও কাজে নিয়োজিত হিসেবে বিবেচনা করা হয়েছে। এছাড়া খানায় বসবাসরত এবং মজুরির বিনিময়ে নিয়োজিত গৃহকর্মীও কাজে নিয়োজিত হিসেবে বিবেচিত হয়েছে।

(খ) গৃহস্থালি কাজ/গৃহকর্ম: শুমারিকালে নিজ বাড়িতে রান্না-বান্না কিংবা গৃহের অন্যান্য প্রয়োজনীয় কাজে নিয়োজিত খানা সদস্যদের কাজের মর্যাদা গৃহস্থালি কাজ/গৃহকর্ম হিসেবে অন্তর্ভুক্ত করা হয়েছে।

(গ) কাজ খুঁজছে: যোগ্যতা ও সামর্থ্য থাকা সত্ত্বেও শুমারিকালে যারা কাজে নিয়োজিত ছিলেন না কিন্তু কাজের খোঁজ করছিলেন এবং কাজ পেলে করার ইচ্ছা পোষণ করেছেন।

(ঘ) কাজ করেন না: শুমারিকালে যারা কোনো ধরনের কাজে নিয়োজিত ছিলেন না বা কাজ করতে অক্ষম (যেমন: শিশু, বৃদ্ধ) কিংবা সক্ষমতা থাকা সত্ত্বেও কোনো কাজ করতে আগ্রহী ছিলেন না।

২.২৩ যুব জনগোষ্ঠী

১৫-২৪ বছর বয়সী জনগোষ্ঠীকে যুব জনগোষ্ঠী হিসেবে গণ্য করা হয়েছে।

২.২৪ কর্মক্ষম জনগোষ্ঠী

১৫-৬৪ বছর বয়সী জনগোষ্ঠীকে কর্মক্ষম হিসেবে বিবেচনা করা হয়েছে।

২.২৫ নিজস্ব ব্যবহারের মোবাইল ফোন

যদি খানার ৫ বছর ও তদূর্ধ্ব বয়সী কোনো ব্যক্তির নিকট অন্তত একটি সিমকার্ড সংযোগসহ সচল মোবাইল ফোন থাকে এবং তিনি শুমারিকালের পূর্ববর্তী ৩ মাসে কমপক্ষে একবার ফোনটি ব্যবহার করে থাকেন, তবে ঐ ব্যক্তির নিজস্ব মোবাইল ফোন আছে হিসেবে বিবেচনা করা হয়েছে। মোবাইল ফোনটি নিজের বা কারও কাছ থেকে উপহার হিসেবে বা অফিস থেকে ব্যবহারের জন্যও পেতে পারেন, মোবাইল ফোনের সিমকার্ড নিজের বা অন্য যে কারও নামে রেজিস্ট্রেশন থাকতে পারে, মোবাইল ফোনের সিমকার্ড প্রি-পেইড বা পোস্ট পেইড যে কোনো প্রকারের হতে পারে। উল্লেখ্য, একটি মোবাইল ফোনের ব্যবহারকারী একাধিক ব্যক্তি হলেও বেশিরভাগ সময় যিনি ব্যবহার করেন, শুধু তার ক্ষেত্রে নিজস্ব ব্যবহারের মোবাইল ফোন আছে হিসেবে বিবেচনা করা হয়েছে।

any household/ enterprise, or worked in own land or in a family farm to produce or sell goods/services, are treated as employed persons. Persons temporarily absent from their job are also considered as employed. Students involved in tuition apart from studies are also counted as employed. Alongside household work, persons involved in any economic activity or engaged in a family farm as unpaid workers are also treated as employed. Moreover, household members engaged in domestic work on payment are also treated as employed.

(b) Household Work: Household members engaged in cooking or various types of domestic works in their own household during the census period were considered as Household Work.

(c) Looking for work: Despite having eligibility and ability, persons who did not engage themselves in work although they looked for job and were also ready to work.

(d) Do not work: During the census period, persons who were not engaged in any work or were unable to work (like children, elderly people), or were not willing to work despite having ability.

2.23 Youth Population

Population aged 15-24 years are considered as the youth population.

2.24 Working Age Population

Population aged 15-64 years are considered as working age population.

2.25 Mobile Phone for Own Use

A person aged 5 years and above, having at least a mobile phone with an active SIM card in his/her collection and he/she used it at least once in the last three months before the census, is considered as having an own mobile phone for own use. In this case, one can have his own phone or can have it as a gift from someone or can receive it from his/her employer; the SIM card can be registered in his/her name or someone else's name, and it can be prepaid or post-paid. It is to be noted that, in case of more than one user of a mobile phone, the person who mostly use it, has been considered as the person having a mobile phone for his/her own use.

২.২৬ ইন্টারনেট ব্যবহারকারী

খানার ৫ বছর ও তদূর্ধ্ব বয়সী কোনো ব্যক্তি শুমারিকালের পূর্ববর্তী ৩ (তিন) মাসে অন্তত একবার ইন্টারনেট ব্যবহার করে থাকেন তাহলে ঐ ব্যক্তিকে ইন্টারনেট ব্যবহারকারী হিসেবে গণ্য করা হয়েছে। উল্লেখ্য, যদি কোনো ব্যক্তির নিজস্ব স্মার্ট ফোন না থাকে, কিন্তু অন্য কারও মোবাইল, ট্যাবলেট, ল্যাপটপ, কম্পিউটার, সাইবার ক্যাফে বা অন্য যেকোনো স্মার্ট ডিভাইসের মাধ্যমে ইন্টারনেট ব্যবহার করে থাকেন, তবে তিনিও ইন্টারনেট ব্যবহারকারী হিসেবে গণ্য হয়েছেন।

২.২৭ ব্যাংক অথবা আর্থিক প্রতিষ্ঠানে হিসাবধারী ব্যক্তি

খানার ১৫ বছর ও তদূর্ধ্ব বয়সী সদস্যের একক বা যৌথভাবে ব্যাংক/বিমা/ক্ষুদ্রঋণ/ডাকঘর বা কোনো আর্থিক প্রতিষ্ঠানে অ্যাকাউন্ট থাকলে এবং শুমারিকালের পূর্ববর্তী ১২ মাসে উক্ত অ্যাকাউন্টের মাধ্যমে কোনো না কোনো আর্থিক লেনদেন সম্পন্ন হয়ে থাকলে হিসাবধারী হিসেবে বিবেচনা করা হয়েছে।

২.২৮ মোবাইল ব্যাংকিং হিসাব আছে এমন ব্যক্তি

খানার ১৫ বছর ও তদূর্ধ্ব বয়সী সদস্যের মোবাইল ব্যাংকিং অ্যাকাউন্ট যেমন: বিকাশ, নগদ, রকেট ইত্যাদি থাকলে এবং শুমারিকালের পূর্ববর্তী ১২ মাসে উক্ত অ্যাকাউন্টের মাধ্যমে অন্তত একটি আর্থিক লেনদেন সম্পন্ন হয়ে থাকলে মোবাইল ব্যাংকিং অ্যাকাউন্ট আছে হিসেবে বিবেচনা করা হয়েছে।

২.২৯ প্রশিক্ষণে নিয়োজিত জনগোষ্ঠী

শুমারিকালে খানার ৫ বছর ও তদূর্ধ্ব বয়সী সদস্য কোনো ধরনের আয়মূলক বা প্রযুক্তিগত কাজে দক্ষতা অর্জনের লক্ষ্যে প্রশিক্ষণে নিয়োজিত ছিলেন, তাদেরকে প্রশিক্ষণে নিয়োজিত জনগোষ্ঠী হিসেবে বিবেচনা করা হয়েছে।

২.৩০ রেমিটেন্স গ্রহণকারী খানা

শুমারিকালের পূর্ববর্তী ২ বছরের মধ্যে বিদেশ থেকে কোনো অর্থ বা পণ্য গ্রহণকারী খানা।

২.৩১ ক্ষুদ্র নৃ-গোষ্ঠী

সংস্কৃতি বিষয়ক মন্ত্রণালয় কর্তৃক 'ক্ষুদ্র নৃ-গোষ্ঠী সাংস্কৃতিক প্রতিষ্ঠান আইন, ২০১০' এর তফসিলভুক্ত বর্ণিত জনগোষ্ঠী।

2.26 Internet Users

A person aged 5 years and above is considered as an internet user if he/she used the internet at least once in the last 3 (three) months before the census period. It is to be noted that, if a person did not have his/her own smart phone, but used else one's mobile, tablet, laptop, computer, or cyber cafe, or any other smart device to use the internet, is considered as an internet user.

2.27 Person having Account at Bank or Other Financial Institution

The population aged 15 years and above, having a single or joint account with a Bank/Insurance/Micro-credit/Post office or in any other financial institution, with at least one financial transaction in 12 months before the census period, is considered as the population having bank account.

2.28 Person having Mobile Banking Account

The population aged 15 years and above, having mobile banking account such as bKash, Nagad, Rocket, etc. with at least one financial transaction in 12 months before the census period, is considered as the population having mobile banking account.

2.29 Population Engaged in Training

The Population aged 5 years and above, engaged in any training related to income generation or technological skill development during the census period, is treated as the population engaged in training.

2.30 Remittance Recipient Household

Households received any type of remittance in cash or kind from abroad in the last two years before the census.

2.31 Ethnic Population

The population group enlisted in the "Khudra Nri-goshthi Sangskritik Pratisthan Ain, 2010" by the Ministry of Cultural Affairs are considered as Ethnic Population.

Formula:**Population Growth Rate (Exponential)**

The annual population growth rate has been computed using the annual exponential formula: $P_n = p_0 \times e^{rt}$

Where, p_0 = Initial population

p_n = Current population

r = Exponential rate of growth

t = time between two consecutive censuses

e = Constant ≈ 2.71828

Population Growth Rate (Exponential), $r = 1/t * \ln(P_n/P_0) * 100$, where $t = 11.25$

অধ্যায় ৩
Chapter 3

অধ্যায় ৩: শুমারির উপজেলাভিত্তিক উল্লেখযোগ্য ফলাফল ২০২২, ২০১১ ও ২০০১
Chapter 3: Upazila-wise Census Key Findings 2022, 2011 and 2001

3.1 BAKSHIGANJ UPAZILA

| SI | Key Indicators | Population and Housing Census 2022 | Population and Housing Census 2011 | Population and Housing Census 2001 |
|-------------------|---|------------------------------------|------------------------------------|------------------------------------|
| 01 | Administrative Unit | | | |
| | Paurashava (Municipality) | 1 | - | - |
| | Paurashava Ward | 9 | - | - |
| | Union | 7 | 7 | 7 |
| | Mauza ¹ | 25 | 25 | 25 |
| | Village | 174 | 199 | 196 |
| | Mahalla ² | 44 | - | - |
| 02 | Area (sq. km.) | | | |
| | Bakshiganj | 238.29 | 238.29 | 204.30 |
| Enumerated | | | | |
| 03 | Population | | | |
| | Total | 239857 | 218930 | 178436 |
| | Male | 116216 | 107718 | 91327 |
| | Female | 123637 | 111212 | 87109 |
| | Hijra ³ | 4 | - | - |
| | Rural | | | |
| | Total | 130781 | 190040 | 169272 |
| | Male | 63237 | 93350 | 86653 |
| | Female | 67543 | 96690 | 82619 |
| | Hijra | 1 | - | - |
| | Urban⁴ | | | |
| | Total | 109076 | 28890 | 9164 |
| | Male | 52979 | 14368 | 4674 |
| | Female | 56094 | 14522 | 4490 |
| | Hijra | 3 | - | - |
| 04 | Urban Population (%) | | | |
| | Bakshiganj | 45.48 | 13.20 | 5.14 |
| 05 | Population by Religion | | | |
| | Muslim | 236619 | 215780 | 175891 |
| | Hindu | 2599 | 2525 | 2006 |
| | Christian | 633 | 576 | 473 |
| | Buddhist | 6 | 2 | 0 |
| | Others | 0 | 47 | 66 |
| 06 | Average Annual Growth Rate | | | |
| | Bakshiganj | 0.81 | 2.03 | 1.26 |
| 07 | Population Density (Per sq. km.) | | | |
| | Bakshiganj | 1006 | 919 | 873 |

* Dash (-) denotes Not Available.

¹ Only populated Mauzas were shown in 2011, but in 2001, depopulated and Paurashava/Municipality Area (PSA) Mauzas were also included in the census. In 2022 populated and depopulated Mauzas were included in the census.

² Mahalla is the part of Mauza in the urban areas, which is similar to the village in the rural areas.

³ Hijra population is enumerated separately in the Population and Housing Census 2022.

⁴ City Corporation, Cantonment, Paurashava, Growth Centre, and Upazila Headquarters (not declared as Paurashava) are considered as Urban Area in 2022. Only City Corporation, Paurashava and Upazila Headquarters (not declared as Paurashava) were considered as Urban Area in 2011. The Statistical Metropolitan Area (SMA), Paurashava, and Growth Centre were considered as Urban Area in 2001 census.

| SI | Key Indicators | Population and Housing Census 2022 | Population and Housing Census 2011 | Population and Housing Census 2001 |
|------------|--|--|------------------------------------|------------------------------------|
| 08 | Sex Ratio | | | |
| | Bakshiganj | 94.00 | 97 | 104.8 |
| | Rural | 93.62 | 97 | 104.8 |
| | Urban | 94.45 | 99 | 104.1 |
| 09 | Literacy Rate (7 Years and above) | | | |
| | Bakshiganj | 61.26 | 33.12 | 30.18 |
| | Male | 63.43 | 35.55 | 34.38 |
| | Female | 59.25 | 30.80 | 25.80 |
| | Rural | | | |
| | Total | 60.20 | 31.01 | 29.53 |
| | Male | 61.99 | 33.32 | 33.64 |
| | Female | 58.56 | 28.81 | 25.25 |
| | Urban | | | |
| | Total | 62.52 | 46.58 | 41.66 |
| | Male | 65.14 | 49.48 | 47.42 |
| | Female | 60.09 | 43.73 | 35.59 |
| | 10 | Number of Household⁵ | | |
| Bakshiganj | | 62687 | 52222 | 40821 |
| Rural | | 34438 | 45502 | 38716 |
| Urban | | 28249 | 6720 | 2105 |
| 11 | Household by Type | | | |
| | Total | 62676 | 52222 | 40821 |
| | General | 62477 | 52144 | 40504 |
| | Institutional | 34 | 14 | 90 |
| | Others | 165 | 64 | 227 |
| 12 | Number of Dwelling Unit | | | |
| | Bakshiganj | 65865 | - | - |
| | Rural | 36434 | - | - |
| | Urban | 29431 | - | - |
| 13 | Household Size (General HH) | | | |
| | Bakshiganj | 3.81 | 4.19 | 4.38 |
| | Rural | 3.78 | 4.17 | 4.38 |
| | Urban | 3.85 | 4.27 | 4.39 |
| 14 | Type of Dwelling Structure (General HH) (%) | | | |
| | Pucca | 2.16 | 0.70 | 0.38 |
| | Semi-pucca | 8.57 | 3.76 | 1.40 |
| | Kancha | 89.04 | 94.37 | 87.57 |
| | Jhupri | 0.22 | 1.18 | 10.64 |

⁵ In the census 2022, households of floating population are included.

| SI | Key Indicators | Population and Housing Census 2022 | Population and Housing Census 2011 | Population and Housing Census 2001 |
|----|--|------------------------------------|------------------------------------|------------------------------------|
| 15 | Ownership Status of Dwelling Unit (General HH) (%) | | | |
| | Own dwelling unit | 96.90 | 96.96 | 94.91 |
| | Rented but having own dwelling unit elsewhere | 1.33 | 1.14 | 1.00 |
| | Rented and having no own dwelling unit elsewhere | 0.25 | | |
| | Rent free but having own dwelling unit elsewhere | 0.25 | 1.89 | 4.09 |
| | Rent free and having no own dwelling unit elsewhere | 1.28 | | |
| 16 | Main Source of Drinking Water (General HH) (%) | | | |
| | Tap/Pipe (Supply) | 0.00 | 0.09 | 0.31 |
| | Tubewell (Deep/Shallow) | 99.86 | 97.30 | 86.99 |
| | Bottled/Jar water | 0.03 | - | - |
| | Well | 0.10 | - | - |
| | Pond/River/Canal/Lake ⁶ | 0.01 | - | 0.30 |
| | Spring | 0.00 | - | - |
| | Rain water | 0.00 | - | - |
| | Others | 0.00 | 2.61 | 12.41 |
| 17 | Toilet Facilities (General HH) (%) | | | |
| | Safe Disposal with Flushing/Pouring Water ⁷ | 31.20 | 56.98 | 19.47 |
| | Pit Latrine with Slab/Ventilated Improved Latrine/Composting Latrine | 39.20 | - | - |
| | Unsafe Disposal with Flushing/Pouring Water ⁸ | 14.65 | 34.29 | 49.18 |
| | Pit Latrine Without Slab/Open Pit | 8.57 | - | - |
| | Kancha/Open/Hanging Latrine (Permanent/ Temporary) | 5.19 | - | - |
| | Open Defecation/ No Latrine Available | 1.19 | 8.74 | 31.35 |
| 18 | Main Source of Electricity⁹ (General HH) (%) | | | |
| | National Grid | 98.00 | 24.61 | 7.46 |
| | Solar | 0.79 | | |
| | Others | 0.11 | | |
| | No Electricity Facility | 1.10 | 75.39 | 92.54 |

⁶ In the census 2001 the figure refers to only Pond/Dighi.

⁷ In the census 2011 and 2001 the figure refers to Sanitary Toilet.

⁸ In the census 2011 and 2001 the figure refers to Non-Sanitary/Others Toilet.

⁹ In the census 2011 and 2001 the figure refers to all types of electricity connection.

PHC 2022: Newly Generated Indicators

| SI | Key Indicators | Bakshiganj Upazila | | |
|----|--|--------------------|-------|-------|
| | | Total | Rural | Urban |
| 01 | Population Not in Education, Employment or Training (NEET) (%) | | | |
| | Total | 38.52 | 38.34 | 38.72 |
| | Male | 14.83 | 14.91 | 14.74 |
| | Female | 57.56 | 56.94 | 58.29 |
| 02 | Population having Mobile Phone for Own Use (15 Years and above) (%) | | | |
| | Total | 57.69 | 56.88 | 58.65 |
| | Male | 78.51 | 78.00 | 79.11 |
| | Female | 39.18 | 38.27 | 40.28 |
| 03 | Internet User (15 Years and above) (%) | | | |
| | Total | 17.49 | 15.24 | 20.17 |
| | Male | 27.03 | 24.25 | 30.32 |
| | Female | 9.00 | 7.30 | 11.05 |
| 04 | Population having Account in Financial Institution (15 Years and above) (%) | | | |
| | Total | 17.50 | 14.59 | 20.96 |
| | Male | 23.04 | 19.66 | 27.03 |
| | Female | 12.57 | 10.12 | 15.52 |
| 05 | Population having Mobile Banking Account (15 Years and above) (%) | | | |
| | Total | 37.15 | 36.43 | 38.01 |
| | Male | 53.26 | 52.59 | 54.05 |
| | Female | 22.83 | 22.18 | 23.60 |
| 06 | Toilet Use (%) | | | |
| | Not-Shared | 64.11 | 62.77 | 65.75 |
| | Shared | 35.89 | 37.23 | 34.25 |
| 07 | Handwashing Facilities (%) | | | |
| | Soap and Water | 44.51 | 51.77 | 35.66 |
| | Only Soap | 2.96 | 3.49 | 2.32 |
| | Only Water | 23.36 | 21.83 | 25.21 |
| | No Separate Arrangement | 29.17 | 22.91 | 36.80 |
| 08 | Main Source of Cooking Fuel (%) | | | |
| | Straw/Leaf/Bran/Husk | 12.41 | 10.73 | 14.47 |
| | Wood/Chalk/Chopped Wood | 81.07 | 84.44 | 76.95 |
| | Wood-Coal/Charcoal/Dried Dung | 2.52 | 2.72 | 2.26 |
| | Kerosene/Paraffin | 0.01 | 0.01 | 0.00 |
| | Petrol/Diesel | 0.00 | 0.00 | 0.01 |
| | Electricity | 0.04 | 0.03 | 0.05 |
| | Supply Gas | 0.00 | 0.00 | 0.00 |
| | LP Gas | 3.91 | 2.02 | 6.22 |
| | Biogas | 0.01 | 0.01 | 0.01 |
| | Others | 0.03 | 0.03 | 0.04 |

| SI | Key Indicators | Bakshiganj Upazila | | |
|----|---|--------------------|-------|-------|
| | | Total | Rural | Urban |
| 09 | Floor Material of Main Dwelling (%) | | | |
| | Cement/Concrete/Brick/Terracotta | 28.08 | 23.29 | 33.92 |
| | Tiles/Mosaic | 0.46 | 0.25 | 0.70 |
| | Wood/Bamboo/Mat/Palm Tree/Betel Nut Trunk | 0.40 | 0.47 | 0.31 |
| | Soil/Sand/Mud | 71.04 | 75.95 | 65.04 |
| | Other Materials | 0.03 | 0.03 | 0.02 |
| 10 | Wall Material of Main Dwelling (%) | | | |
| | Cement/Concrete/Brick/Terracotta | 11.85 | 8.82 | 15.53 |
| | Ceramic Tiles | 0.05 | 0.04 | 0.07 |
| | Metal Sheet/Corrugated Iron Sheet (CI Sheet) | 86.56 | 89.42 | 83.08 |
| | Wood/Bamboo/Mat/Palm Tree/Betel Nut Trunk | 0.82 | 0.93 | 0.69 |
| | Straw/Chhan/Golpata/Palm Leaf/Bichali/Polythene | 0.21 | 0.18 | 0.24 |
| | Soil/Mud | 0.42 | 0.50 | 0.32 |
| | Other Materials | 0.09 | 0.10 | 0.08 |
| | No Wall | 0.00 | 0.00 | 0.00 |
| 11 | Roof Material of Main Dwelling (%) | | | |
| | Cement/Concrete/Tile | 2.40 | 1.56 | 3.43 |
| | Metal Sheet/Corrugated Iron Sheet (CI Sheet) | 97.12 | 97.89 | 96.18 |
| | Wood/Bamboo/Mat/Straw/Chhan/Bichali/Golpata/Palm Leaf/Polythene | 0.44 | 0.52 | 0.34 |
| | Hand-made Tiles/Tile | 0.02 | 0.01 | 0.02 |
| | Other Materials | 0.01 | 0.01 | 0.01 |
| | No Roof | 0.01 | 0.00 | 0.01 |

3.2 DEWANGANJ UPAZILA

| SI | Key Indicators | Population and Housing Census 2022 | Population and Housing Census 2011 | Population and Housing Census 2001 | |
|-------------------|---|------------------------------------|------------------------------------|------------------------------------|-------|
| 01 | Administrative Unit | | | | |
| | Paurashava (Municipality) | 1 | 1 | 1 | |
| | Paurashava Ward | 9 | 9 | 9 | |
| | Union | 8 | 8 | 8 | |
| | Mauza ¹ | 47 | 42 | 47 | |
| | Village | 188 | 166 | 164 | |
| | Mahalla ² | 45 | 43 | 43 | |
| 02 | Area (sq. km.) | | | | |
| | Dewanganj | 267.51 | 267.51 | 266.59 | |
| Enumerated | | | | | |
| 03 | Population | | | | |
| | Total | 288166 | 258133 | 229307 | |
| | Male | 141926 | 126623 | 115291 | |
| | Female | 146234 | 131510 | 114016 | |
| | Hijra ³ | 6 | - | - | |
| | Rural | | | | |
| | Total | 216096 | 211562 | 184696 | |
| | Male | 106778 | 103986 | 92891 | |
| | Female | 109316 | 107576 | 91805 | |
| | Hijra | 2 | - | - | |
| | Urban⁴ | | | | |
| | Total | 72070 | 46571 | 44611 | |
| | Male | 35148 | 22637 | 22400 | |
| | Female | 36918 | 23934 | 22211 | |
| | Hijra | 4 | - | - | |
| | 04 | Urban Population (%) | | | |
| | | Dewanganj | 25.01 | 18.04 | 19.45 |
| 05 | Population by Religion | | | | |
| | Muslim | 283664 | 253927 | 225316 | |
| | Hindu | 4457 | 4064 | 3807 | |
| | Christian | 20 | 3 | 1 | |
| | Buddhist | 11 | 2 | 5 | |
| | Others | 14 | 137 | 178 | |
| 06 | Average Annual Growth Rate | | | | |
| | Dewanganj | 0.98 | 1.17 | 1.73 | |
| 07 | Population Density (Per sq. km.) | | | | |
| | Dewanganj | 1077 | 965 | 860 | |

* Dash (-) denotes Not Available.

¹ Only populated Mauzas were shown in 2011, but in 2001, depopulated and Paurashava/Municipality Area (PSA) Mauzas were also included in the census. In 2022 populated and depopulated Mauzas were included in the census.

² Mahalla is the part of Mauza in the urban areas, which is similar to the village in the rural areas.

³ Hijra population is enumerated separately in the Population and Housing Census 2022.

⁴ City Corporation, Cantonment, Paurashava, Growth Centre, and Upazila Headquarters (not declared as Paurashava) are considered as Urban Area in 2022. Only City Corporation, Paurashava and Upazila Headquarters (not declared as Paurashava) were considered as Urban Area in 2011. The Statistical Metropolitan Area (SMA), Paurashava, and Growth Centre were considered as Urban Area in 2001 census.

| SI | Key Indicators | Population and Housing Census 2022 | Population and Housing Census 2011 | Population and Housing Census 2001 |
|-----------|--|--|------------------------------------|------------------------------------|
| 08 | Sex Ratio | | | |
| | Dewanganj | 97.05 | 96 | 101.1 |
| | Rural | 97.68 | 97 | 101.1 |
| | Urban | 95.21 | 95 | 100.8 |
| 09 | Literacy Rate (7 Years and above) | | | |
| | Dewanganj | 59.39 | 32.48 | 26.26 |
| | Male | 61.38 | 35.02 | 30.36 |
| | Female | 57.49 | 30.08 | 22.18 |
| | Rural | | | |
| | Total | 57.58 | 30.61 | 23.19 |
| | Male | 59.37 | 32.91 | 26.96 |
| | Female | 55.86 | 28.43 | 19.42 |
| | Urban | | | |
| | Total | 64.77 | 40.69 | 38.12 |
| | Male | 67.45 | 44.39 | 43.42 |
| | Female | 62.25 | 37.25 | 32.79 |
| | 10 | Number of Household⁵ | | |
| Dewanganj | | 73206 | 60716 | 49072 |
| Rural | | 55235 | 49028 | 38755 |
| Urban | | 17971 | 11688 | 10317 |
| 11 | Household by Type | | | |
| | Total | 73191 | 60716 | 49072 |
| | General | 72901 | 60643 | 48597 |
| | Institutional | 24 | 9 | 105 |
| | Others | 266 | 64 | 370 |
| 12 | Number of Dwelling Unit | | | |
| | Dewanganj | 86007 | - | - |
| | Rural | 65720 | - | - |
| | Urban | 20287 | - | - |
| 13 | Household Size (General HH) | | | |
| | Dewanganj | 3.93 | 4.25 | 4.67 |
| | Rural | 3.91 | 4.32 | 4.76 |
| | Urban | 3.99 | 3.98 | 4.33 |
| 14 | Type of Dwelling Structure (General HH) (%) | | | |
| | Pucca | 2.22 | 0.95 | 0.85 |
| | Semi-pucca | 7.77 | 3.94 | 2.26 |
| | Kancha | 89.47 | 92.48 | 69.10 |
| | Jhupri | 0.54 | 2.63 | 27.79 |

⁵ In the census 2022, households of floating population are included.

| SI | Key Indicators | Population and Housing Census 2022 | Population and Housing Census 2011 | Population and Housing Census 2001 |
|----|--|------------------------------------|------------------------------------|------------------------------------|
| 15 | Ownership Status of Dwelling Unit (General HH) (%) | | | |
| | Own dwelling unit | 96.88 | 95.32 | 92.56 |
| | Rented but having own dwelling unit elsewhere | 0.94 | 1.18 | 1.56 |
| | Rented and having no own dwelling unit elsewhere | 0.37 | | |
| | Rent free but having own dwelling unit elsewhere | 0.28 | 3.50 | 5.88 |
| | Rent free and having no own dwelling unit elsewhere | 1.53 | | |
| 16 | Main Source of Drinking Water (General HH) (%) | | | |
| | Tap/Pipe (Supply) | 0.02 | 0.23 | 0.54 |
| | Tubewell (Deep/Shallow) | 99.67 | 94.55 | 90.39 |
| | Bottled/Jar water | 0.10 | - | - |
| | Well | 0.01 | - | - |
| | Pond/River/Canal/Lake ⁶ | 0.06 | - | 0.26 |
| | Spring | 0.00 | - | - |
| | Rain water | 0.00 | - | - |
| | Others | 0.14 | 5.22 | 8.82 |
| 17 | Toilet Facilities (General HH) (%) | | | |
| | Safe Disposal with Flushing/ Pouring Water ⁷ | 28.69 | 34.74 | 17.56 |
| | Pit Latrine with Slab/ Ventilated Improved Latrine/ Composting Latrine | 36.27 | - | - |
| | Unsafe Disposal with Flushing/ Pouring Water ⁸ | 14.25 | 47.90 | 45.02 |
| | Pit Latrine Without Slab/ Open Pit | 9.16 | - | - |
| | Kancha/Open/ Hanging Latrine (Permanent/ Temporary) | 9.31 | - | - |
| | Open Defecation/ No Latrine Available | 2.32 | 17.36 | 37.42 |
| 18 | Main Source of Electricity⁹ (General HH) (%) | | | |
| | National Grid | 96.33 | 21.02 | 8.78 |
| | Solar | 1.84 | | |
| | Others | 0.41 | | |
| | No Electricity Facility | 1.41 | 78.98 | 91.22 |

⁶ In the census 2001 the figure refers to only Pond/Dighi.

⁷ In the census 2011 and 2001 the figure refers to Sanitary Toilet.

⁸ In the census 2011 and 2001 the figure refers to Non-Sanitary/Others Toilet.

⁹ In the census 2011 and 2001 the figure refers to all types of electricity connection.

PHC 2022: Newly Generated Indicators

| SI | Key Indicators | Dewanganj Upazila | | |
|--------|--|-------------------|-------|-------|
| | | Total | Rural | Urban |
| 01 | Population Not in Education, Employment or Training (NEET) (%) | | | |
| | Total | 37.68 | 38.58 | 35.01 |
| | Male | 16.22 | 17.22 | 13.24 |
| | Female | 56.87 | 57.76 | 54.24 |
| 02 | Population having Mobile Phone for Own Use (15 Years and above) (%) | | | |
| | Total | 59.35 | 57.92 | 63.51 |
| | Male | 80.41 | 79.75 | 82.38 |
| | Female | 39.79 | 37.47 | 46.43 |
| 03 | Internet User (15 Years and above) (%) | | | |
| | Total | 19.07 | 17.40 | 23.94 |
| | Male | 29.18 | 27.02 | 35.60 |
| | Female | 9.67 | 8.38 | 13.38 |
| 04 | Population having Account in Financial Institution (15 Years and above) (%) | | | |
| | Total | 11.53 | 9.14 | 18.50 |
| | Male | 15.37 | 12.44 | 24.09 |
| | Female | 7.96 | 6.05 | 13.43 |
| 05 | Population having Mobile Banking Account (15 Years and above) (%) | | | |
| | Total | 35.99 | 34.91 | 39.11 |
| | Male | 51.57 | 50.41 | 55.04 |
| | Female | 21.51 | 20.40 | 24.70 |
| 06 | Toilet Use (%) | | | |
| | Not-Shared | 59.43 | 56.18 | 69.28 |
| | Shared | 40.57 | 43.82 | 30.72 |
| 07 | Handwashing Facilities (%) | | | |
| | Soap and Water | 47.29 | 43.70 | 58.36 |
| | Only Soap | 2.46 | 2.13 | 3.47 |
| | Only Water | 28.93 | 30.31 | 24.67 |
| | No Separate Arrangement | 21.32 | 23.85 | 13.50 |
| 08 | Main Source of Cooking Fuel (%) | | | |
| | Straw/Leaf/Bran/Husk | 25.69 | 24.71 | 28.72 |
| | Wood/Chalk/Chopped Wood | 67.93 | 69.51 | 63.05 |
| | Wood-Coal/Charcoal/Dried Dung | 3.72 | 4.51 | 1.29 |
| | Kerosene/Paraffin | 0.01 | 0.01 | 0.00 |
| | Petrol/Diesel | 0.01 | 0.01 | 0.00 |
| | Electricity | 0.05 | 0.02 | 0.12 |
| | Supply Gas | 0.00 | 0.00 | 0.00 |
| | LP Gas | 2.54 | 1.18 | 6.74 |
| | Biogas | 0.02 | 0.01 | 0.03 |
| Others | 0.04 | 0.03 | 0.05 | |

| SI | Key Indicators | Dewanganj Upazila | | |
|----|---|-------------------|-------|-------|
| | | Total | Rural | Urban |
| 09 | Floor Material of Main Dwelling (%) | | | |
| | Cement/Concrete/Brick/Terracotta | 28.29 | 24.01 | 41.52 |
| | Tiles/Mosaic | 0.43 | 0.35 | 0.65 |
| | Wood/Bamboo/Mat/Palm Tree/Betel Nut Trunk | 1.47 | 1.86 | 0.26 |
| | Soil/Sand/Mud | 69.71 | 73.68 | 57.44 |
| | Other Materials | 0.11 | 0.11 | 0.12 |
| 10 | Wall Material of Main Dwelling (%) | | | |
| | Cement/Concrete/Brick/Terracotta | 10.58 | 7.53 | 20.01 |
| | Ceramic Tiles | 0.08 | 0.09 | 0.07 |
| | Metal Sheet/Corrugated Iron Sheet (CI Sheet) | 86.94 | 89.55 | 78.90 |
| | Wood/Bamboo/Mat/Palm Tree/Betel Nut Trunk | 1.18 | 1.46 | 0.31 |
| | Straw/Chhan/Golpata/Palm Leaf/Bichali/Polythene | 0.41 | 0.45 | 0.30 |
| | Soil/Mud | 0.67 | 0.79 | 0.33 |
| | Other Materials | 0.10 | 0.12 | 0.04 |
| | No Wall | 0.02 | 0.01 | 0.03 |
| 11 | Roof Material of Main Dwelling (%) | | | |
| | Cement/Concrete/Tile | 2.45 | 1.77 | 4.58 |
| | Metal Sheet/Corrugated Iron Sheet (CI Sheet) | 96.60 | 97.12 | 94.99 |
| | Wood/Bamboo/Mat/Straw/Chhan/Bichali/Golpata/Palm Leaf/Polythene | 0.84 | 1.00 | 0.34 |
| | Hand-made Tiles/Tile | 0.03 | 0.03 | 0.03 |
| | Other Materials | 0.05 | 0.06 | 0.03 |
| | No Roof | 0.03 | 0.03 | 0.04 |

3.3 ISLAMPUR UPAZILA

| SI | Key Indicators | Population and Housing Census 2022 | Population and Housing Census 2011 | Population and Housing Census 2001 |
|-------------------|---|------------------------------------|------------------------------------|------------------------------------|
| 01 | Administrative Unit | | | |
| | Paurashava (Municipality) | 1 | 1 | 1 |
| | Paurashava Ward | 9 | 9 | 9 |
| | Union | 12 | 12 | 12 |
| | Mauza ¹ | 84 | 72 | 86 |
| | Village | 158 | 130 | 143 |
| | Mahalla ² | 19 | 19 | 18 |
| 02 | Area (sq. km.) | | | |
| | Islampur | 353.31 | 353.31 | 343.02 |
| Enumerated | | | | |
| 03 | Population | | | |
| | Total | 319758 | 298429 | 289337 |
| | Male | 158481 | 148439 | 148158 |
| | Female | 161265 | 149990 | 141179 |
| | Hijra ³ | 12 | - | - |
| | Rural | | | |
| | Total | 241107 | 259861 | 253910 |
| | Male | 119905 | 129408 | 130058 |
| | Female | 121198 | 13453 | 123852 |
| | Hijra | 4 | - | - |
| | Urban⁴ | | | |
| | Total | 78651 | 38568 | 35427 |
| | Male | 38576 | 19031 | 18100 |
| | Female | 40067 | 19537 | 17327 |
| | Hijra | 8 | - | - |
| 04 | Urban Population (%) | | | |
| | Islampur | 24.60 | 12.92 | 12.24 |
| 05 | Population by Religion | | | |
| | Muslim | 315577 | 294161 | 284980 |
| | Hindu | 4158 | 4146 | 4181 |
| | Christian | 7 | 3 | 12 |
| | Buddhist | 13 | 0 | 10 |
| | Others | 3 | 119 | 154 |
| 06 | Average Annual Growth Rate | | | |
| | Islampur | 0.61 | 0.31 | 0.76 |
| 07 | Population Density (Per sq. km.) | | | |
| | Islampur | 905 | 845 | 843 |

* Dash (-) denotes Not Available.

¹ Only populated Mauzas were shown in 2011, but in 2001, depopulated and Paurashava/Municipality Area (PSA) Mauzas were also included in the census. In 2022 populated and depopulated Mauzas were included in the census.

² Mahalla is the part of Mauza in the urban areas, which is similar to the village in the rural areas.

³ Hijra population is enumerated separately in the Population and Housing Census 2022.

⁴ City Corporation, Cantonment, Paurashava, Growth Centre, and Upazila Headquarters (not declared as Paurashava) are considered as Urban Area in 2022. Only City Corporation, Paurashava and Upazila Headquarters (not declared as Paurashava) were considered as Urban Area in 2011. The Statistical Metropolitan Area (SMA), Paurashava, and Growth Centre were considered as Urban Area in 2001 census.

| SI | Key Indicators | Population and Housing Census 2022 | Population and Housing Census 2011 | Population and Housing Census 2001 |
|----------|--|--|------------------------------------|------------------------------------|
| 08 | Sex Ratio | | | |
| | Islampur | 98.27 | 99 | 104.9 |
| | Rural | 98.93 | 99 | 105.0 |
| | Urban | 96.28 | 97 | 104.4 |
| 09 | Literacy Rate (7 Years and above) | | | |
| | Islampur | 54.66 | 30.06 | 23.58 |
| | Male | 57.88 | 33.49 | 27.76 |
| | Female | 51.53 | 26.69 | 19.22 |
| | Rural | | | |
| | Total | 52.37 | 27.28 | 21.26 |
| | Male | 55.66 | 30.67 | 25.38 |
| | Female | 49.14 | 23.95 | 16.96 |
| | Urban | | | |
| | Total | 61.60 | 47.86 | 39.04 |
| | Male | 64.72 | 51.66 | 43.65 |
| | Female | 58.63 | 44.18 | 34.23 |
| | 10 | Number of Household⁵ | | |
| Islampur | | 83743 | 74963 | 64222 |
| Rural | | 62775 | 64768 | 56152 |
| Urban | | 20968 | 10195 | 8070 |
| 11 | Household by Type | | | |
| | Total | 83735 | 74963 | 64222 |
| | General | 83428 | 74833 | 63921 |
| | Institutional | 31 | 12 | 117 |
| | Others | 276 | 118 | 184 |
| 12 | Number of Dwelling Unit | | | |
| | Islampur | 93490 | - | - |
| | Rural | 71461 | - | - |
| | Urban | 22029 | - | - |
| 13 | Household Size (General HH) | | | |
| | Islampur | 3.81 | 3.98 | 4.50 |
| | Rural | 3.84 | 4.01 | 4.52 |
| | Urban | 3.72 | 3.77 | 4.36 |
| 14 | Type of Dwelling Structure (General HH) (%) | | | |
| | Pucca | 2.69 | 1.20 | 0.41 |
| | Semi-pucca | 9.74 | 5.73 | 2.27 |
| | Kancha | 86.96 | 91.62 | 89.82 |
| | Jhupri | 0.60 | 1.45 | 7.50 |

⁵ In the census 2022, households of floating population are included.

| SI | Key Indicators | Population and Housing Census 2022 | Population and Housing Census 2011 | Population and Housing Census 2001 |
|-------------------------|--|------------------------------------|------------------------------------|------------------------------------|
| 15 | Ownership Status of Dwelling Unit (General HH) (%) | | | |
| | Own dwelling unit | 96.75 | 94.86 | 93.89 |
| | Rented but having own dwelling unit elsewhere | 1.14 | 2.02 | 1.16 |
| | Rented and having no own dwelling unit elsewhere | 0.71 | | |
| | Rent free but having own dwelling unit elsewhere | 0.29 | 3.12 | 4.95 |
| | Rent free and having no own dwelling unit elsewhere | 1.11 | | |
| 16 | Main Source of Drinking Water (General HH) (%) | | | |
| | Tap/Pipe (Supply) | 0.09 | 0.15 | 0.19 |
| | Tubewell (Deep/Shallow) | 99.66 | 95.76 | 91.91 |
| | Bottled/Jar water | 0.08 | - | - |
| | Well | 0.02 | - | - |
| | Pond/River/Canal/Lake ⁶ | 0.06 | - | 0.34 |
| | Spring | 0.00 | - | - |
| | Rain water | 0.00 | - | - |
| | Others | 0.09 | 4.09 | 7.55 |
| 17 | Toilet Facilities (General HH) (%) | | | |
| | Safe Disposal with Flushing/ Pouring Water ⁷ | 33.85 | 46.58 | 15.48 |
| | Pit Latrine with Slab/ Ventilated Improved Latrine/ Composting Latrine | 29.40 | - | - |
| | Unsafe Disposal with Flushing/ Pouring Water ⁸ | 16.68 | 41.20 | 54.40 |
| | Pit Latrine Without Slab/ Open Pit | 8.86 | - | - |
| | Kancha/Open/ Hanging Latrine (Permanent/ Temporary) | 9.45 | - | - |
| | Open Defecation/ No Latrine Available | 1.77 | 12.21 | 30.12 |
| 18 | Main Source of Electricity⁹ (General HH) (%) | | | |
| | National Grid | 95.77 | 38.32 | 11.04 |
| | Solar | 2.58 | | |
| | Others | 0.52 | | |
| No Electricity Facility | 1.14 | 61.68 | 88.96 | |

⁶ In the census 2001 the figure refers to only Pond/Dighi.

⁷ In the census 2011 and 2001 the figure refers to Sanitary Toilet.

⁸ In the census 2011 and 2001 the figure refers to Non-Sanitary/Others Toilet.

⁹ In the census 2011 and 2001 the figure refers to all types of electricity connection.

PHC 2022: Newly Generated Indicators

| SI | Key Indicators | Islampur Upazila | | |
|----|--|------------------|-------|-------|
| | | Total | Rural | Urban |
| 01 | Population Not in Education, Employment or Training (NEET) (%) | | | |
| | Total | 37.56 | 38.23 | 35.50 |
| | Male | 16.71 | 17.69 | 13.52 |
| | Female | 56.48 | 57.34 | 53.95 |
| 02 | Population having Mobile Phone for Own Use (15 Years and above) (%) | | | |
| | Total | 60.90 | 59.52 | 65.01 |
| | Male | 79.85 | 79.10 | 82.15 |
| | Female | 42.91 | 40.75 | 49.22 |
| 03 | Internet User (15 Years and above) (%) | | | |
| | Total | 21.01 | 19.47 | 25.60 |
| | Male | 30.64 | 28.92 | 35.86 |
| | Female | 11.88 | 10.41 | 16.16 |
| 04 | Population having Account in Financial Institution (15 Years and above) (%) | | | |
| | Total | 11.99 | 9.87 | 18.29 |
| | Male | 15.56 | 12.96 | 23.49 |
| | Female | 8.59 | 6.92 | 13.49 |
| 05 | Population having Mobile Banking Account (15 Years and above) (%) | | | |
| | Total | 35.18 | 34.47 | 37.27 |
| | Male | 48.05 | 47.31 | 50.32 |
| | Female | 22.96 | 22.18 | 25.25 |
| 06 | Toilet Use (%) | | | |
| | Not-Shared | 69.61 | 70.49 | 66.96 |
| | Shared | 30.39 | 29.51 | 33.04 |
| 07 | Handwashing Facilities (%) | | | |
| | Soap and Water | 48.44 | 44.13 | 61.39 |
| | Only Soap | 3.62 | 4.06 | 2.30 |
| | Only Water | 33.57 | 37.13 | 22.86 |
| | No Separate Arrangement | 14.37 | 14.68 | 13.45 |
| 08 | Main Source of Cooking Fuel (%) | | | |
| | Straw/Leaf/Bran/Husk | 28.00 | 29.48 | 23.56 |
| | Wood/Chalk/Chopped Wood | 62.24 | 62.52 | 61.41 |
| | Wood-Coal/Charcoal/Dried Dung | 6.25 | 6.27 | 6.22 |
| | Kerosene/Paraffin | 0.02 | 0.02 | 0.00 |
| | Petrol/Diesel | 0.02 | 0.02 | 0.04 |
| | Electricity | 0.04 | 0.04 | 0.06 |
| | Supply Gas | 0.00 | 0.00 | 0.00 |
| | LP Gas | 3.25 | 1.60 | 8.22 |
| | Biogas | 0.09 | 0.01 | 0.36 |
| | Others | 0.07 | 0.05 | 0.12 |

| SI | Key Indicators | Islampur Upazila | | |
|----|---|------------------|-------|-------|
| | | Total | Rural | Urban |
| 09 | Floor Material of Main Dwelling (%) | | | |
| | Cement/Concrete/Brick/Terracotta | 28.59 | 24.10 | 42.10 |
| | Tiles/Mosaic | 0.96 | 0.51 | 2.34 |
| | Wood/Bamboo/Mat/Palm Tree/Betel Nut Trunk | 2.98 | 3.30 | 2.02 |
| | Soil/Sand/Mud | 67.32 | 71.99 | 53.29 |
| | Other Materials | 0.15 | 0.11 | 0.24 |
| 10 | Wall Material of Main Dwelling (%) | | | |
| | Cement/Concrete/Brick/Terracotta | 13.19 | 9.31 | 24.85 |
| | Ceramic Tiles | 0.24 | 0.11 | 0.61 |
| | Metal Sheet/Corrugated Iron Sheet (CI Sheet) | 83.51 | 87.16 | 72.53 |
| | Wood/Bamboo/Mat/Palm Tree/Betel Nut Trunk | 1.18 | 1.26 | 0.91 |
| | Straw/Chhan/Golpata/Palm Leaf/Bichali/Polythene | 0.26 | 0.29 | 0.16 |
| | Soil/Mud | 1.49 | 1.73 | 0.78 |
| | Other Materials | 0.09 | 0.07 | 0.14 |
| | No Wall | 0.05 | 0.06 | 0.01 |
| 11 | Roof Material of Main Dwelling (%) | | | |
| | Cement/Concrete/Tile | 2.97 | 1.95 | 6.03 |
| | Metal Sheet/Corrugated Iron Sheet (CI Sheet) | 95.83 | 96.76 | 93.02 |
| | Wood/Bamboo/Mat/Straw/Chhan/Bichali/Golpata/Palm Leaf/Polythene | 1.03 | 1.10 | 0.83 |
| | Hand-made Tiles/Tile | 0.06 | 0.07 | 0.03 |
| | Other Materials | 0.07 | 0.08 | 0.05 |
| | No Roof | 0.05 | 0.05 | 0.04 |

3.4 JAMALPUR SADAR UPAZILA

| SI | Key Indicators | Population and Housing Census 2022 | Population and Housing Census 2011 | Population and Housing Census 2001 | |
|-------------------|---|------------------------------------|------------------------------------|------------------------------------|-------|
| 01 | Administrative Unit | | | | |
| | Paurashava (Municipality) | 1 | 1 | 1 | |
| | Paurashava Ward | 12 | 12 | 12 | |
| | Union | 15 | 15 | 15 | |
| | Mauza ¹ | 277 | 253 | 300 | |
| | Village | 364 | 365 | 353 | |
| | Mahalla ² | 91 | 76 | 79 | |
| 02 | Area (sq. km.) | | | | |
| | Jamalpur Sadar | 508.80 | 508.80 | 489.56 | |
| Enumerated | | | | | |
| 03 | Population | | | | |
| | Total | 668243 | 615072 | 568726 | |
| | Male | 322281 | 301912 | 290159 | |
| | Female | 345931 | 313160 | 278567 | |
| | Hijra ³ | 31 | - | - | |
| | Rural | | | | |
| | Total | 458069 | 464900 | 440563 | |
| | Male | 218966 | 226844 | 224305 | |
| | Female | 239089 | 238056 | 216258 | |
| | Hijra | 14 | - | - | |
| | Urban⁴ | | | | |
| | Total | 210174 | 150172 | 128163 | |
| | Male | 103315 | 75068 | 65854 | |
| | Female | 106842 | 75104 | 62309 | |
| | Hijra | 17 | - | - | |
| | 04 | Urban Population (%) | | | |
| | | Jamalpur Sadar | 31.45 | 24.42 | 22.54 |
| 05 | Population by Religion | | | | |
| | Muslim | 656712 | 603230 | 556986 | |
| | Hindu | 11165 | 11336 | 10807 | |
| | Christian | 306 | 294 | 299 | |
| | Buddhist | 45 | 2 | 36 | |
| | Others | 15 | 210 | 598 | |
| 06 | Average Annual Growth Rate | | | | |
| | Jamalpur Sadar | 0.74 | .0.77 | 1.26 | |
| 07 | Population Density (Per sq. km.) | | | | |
| | Jamalpur Sadar | 1313 | 1209 | 1162 | |

* Dash (-) denotes Not Available.

¹ Only populated Mauzas were shown in 2011, but in 2001, depopulated and Paurashava/Municipality Area (PSA) Mauzas were also included in the census. In 2022 populated and depopulated Mauzas were included in the census.

² Mahalla is the part of Mauza in the urban areas, which is similar to the village in the rural areas.

³ Hijra population is enumerated separately in the Population and Housing Census 2022.

⁴ City Corporation, Cantonment, Paurashava, Growth Centre, and Upazila Headquarters (not declared as Paurashava) are considered as Urban Area in 2022. Only City Corporation, Paurashava and Upazila Headquarters (not declared as Paurashava) were considered as Urban Area in 2011. The Statistical Metropolitan Area (SMA), Paurashava, and Growth Centre were considered as Urban Area in 2001 census.

| SI | Key Indicators | Population and Housing Census 2022 | Population and Housing Census 2011 | Population and Housing Census 2001 |
|----------------|--|--|------------------------------------|------------------------------------|
| 08 | Sex Ratio | | | |
| | Jalalpur Sadar | 93.16 | 96 | 104.1 |
| | Rural | 91.58 | 95 | 103.7 |
| | Urban | 96.70 | 100 | 105.6 |
| 09 | Literacy Rate (7 Years and above) | | | |
| | Jalalpur Sadar | 67.41 | 46.97 | 39.66 |
| | Male | 69.98 | 49.56 | 42.55 |
| | Female | 65.06 | 44.5 | 36.65 |
| | Rural | | | |
| | Total | 63.07 | 41.89 | 34.89 |
| | Male | 65.32 | 44.15 | 37.21 |
| | Female | 61.06 | 39.76 | 32.49 |
| | Urban | | | |
| | Total | 76.77 | 62.32 | 55.51 |
| | Male | 79.71 | 65.47 | 60.10 |
| | Female | 73.95 | 59.2 | 50.67 |
| | 10 | Number of Household⁵ | | |
| Jalalpur Sadar | | 176033 | 152174 | 132265 |
| Rural | | 122711 | 116555 | 104022 |
| Urban | | 53322 | 35619 | 28243 |
| 11 | Household by Type | | | |
| | Total | 176002 | 152174 | 132265 |
| | General | 175026 | 151687 | 131257 |
| | Institutional | 153 | 65 | 450 |
| | Others | 823 | 422 | 558 |
| 12 | Number of Dwelling Unit | | | |
| | Jalalpur Sadar | 168331 | - | - |
| | Rural | 120035 | - | - |
| | Urban | 48296 | - | - |
| 13 | Household Size (General HH) | | | |
| | Jalalpur Sadar | 3.75 | 4.01 | 4.28 |
| | Rural | 3.72 | 3.98 | 4.23 |
| | Urban | 3.84 | 4.12 | 4.48 |
| 14 | Type of Dwelling Structure (General HH) (%) | | | |
| | Pucca | 9.96 | 4.11 | 2.63 |
| | Semi-pucca | 17.37 | 12.66 | 6.78 |
| | Kancha | 72.40 | 81.96 | 80.97 |
| | Jhupri | 0.26 | 1.26 | 9.62 |

⁵ In the census 2022, households of floating population are included.

| SI | Key Indicators | Population and Housing Census 2022 | Population and Housing Census 2011 | Population and Housing Census 2001 |
|-------------------------|--|------------------------------------|------------------------------------|------------------------------------|
| 15 | Ownership Status of Dwelling Unit (General HH) (%) | | | |
| | Own dwelling unit | 92.25 | 92.77 | 92.90 |
| | Rented but having own dwelling unit elsewhere | 5.66 | 5.36 | 3.93 |
| | Rented and having no own dwelling unit elsewhere | 0.98 | | |
| | Rent free but having own dwelling unit elsewhere | 0.35 | 1.87 | 3.17 |
| | Rent free and having no own dwelling unit elsewhere | 0.77 | | |
| 16 | Main Source of Drinking Water (General HH) (%) | | | |
| | Tap/Pipe (Supply) | 2.23 | 0.99 | 0.77 |
| | Tubewell (Deep/Shallow) | 97.62 | 96.13 | 89.91 |
| | Bottled/Jar water | 0.02 | - | - |
| | Well | 0.13 | - | - |
| | Pond/River/Canal/Lake ⁶ | 0.00 | - | 0.21 |
| | Spring | 0.00 | - | - |
| | Rain water | 0.00 | - | - |
| | Others | 0.00 | 2.88 | 9.11 |
| 17 | Toilet Facilities (General HH) (%) | | | |
| | Safe Disposal with Flushing/ Pouring Water ⁷ | 46.83 | 53.85 | 24.07 |
| | Pit Latrine with Slab/ Ventilated Improved Latrine/ Composting Latrine | 21.88 | - | - |
| | Unsafe Disposal with Flushing/ Pouring Water ⁸ | 18.38 | 38.36 | 42.48 |
| | Pit Latrine Without Slab/ Open Pit | 6.31 | - | - |
| | Kancha/Open/ Hanging Latrine (Permanent/ Temporary) | 5.77 | - | - |
| | Open Defecation/ No Latrine Available | 0.82 | 7.79 | 33.44 |
| 18 | Main Source of Electricity⁹ (General HH) (%) | | | |
| | National Grid | 99.21 | 49.99 | 28.70 |
| | Solar | 0.11 | | |
| | Others | 0.08 | | |
| No Electricity Facility | 0.61 | 50.01 | 71.30 | |

⁶ In the census 2001 the figure refers to only Pond/Dighi.

⁷ In the census 2011 and 2001 the figure refers to Sanitary Toilet.

⁸ In the census 2011 and 2001 the figure refers to Non-Sanitary/Others Toilet.

⁹ In the census 2011 and 2001 the figure refers to all types of electricity connection.

PHC 2022: Newly Generated Indicators

| SI | Key Indicators | Jamalpur Sadar Upazila | | |
|----|--|------------------------|-------|-------|
| | | Total | Rural | Urban |
| 01 | Population Not in Education, Employment or Training (NEET) (%) | | | |
| | Total | 32.39 | 33.92 | 29.46 |
| | Male | 12.52 | 12.72 | 12.14 |
| | Female | 48.78 | 51.22 | 44.08 |
| 02 | Population having Mobile Phone for Own Use (15 Years and above) (%) | | | |
| | Total | 65.84 | 62.82 | 72.29 |
| | Male | 82.09 | 80.81 | 84.71 |
| | Female | 51.45 | 47.22 | 60.78 |
| 03 | Internet User (15 Years and above) (%) | | | |
| | Total | 27.19 | 21.80 | 38.69 |
| | Male | 37.30 | 31.53 | 49.20 |
| | Female | 18.23 | 13.37 | 28.95 |
| 04 | Population having Account in Financial Institution (15 Years and above) (%) | | | |
| | Total | 22.60 | 19.71 | 28.77 |
| | Male | 28.40 | 24.93 | 35.54 |
| | Female | 17.47 | 15.18 | 22.50 |
| 05 | Population having Mobile Banking Account (15 Years and above) (%) | | | |
| | Total | 39.74 | 38.08 | 43.29 |
| | Male | 53.77 | 52.17 | 57.05 |
| | Female | 27.32 | 25.86 | 30.54 |
| 06 | Toilet Use (%) | | | |
| | Not-Shared | 72.39 | 71.91 | 73.50 |
| | Shared | 27.61 | 28.09 | 26.50 |
| 07 | Handwashing Facilities (%) | | | |
| | Soap and Water | 60.15 | 56.64 | 68.32 |
| | Only Soap | 2.67 | 2.54 | 2.97 |
| | Only Water | 18.35 | 21.01 | 12.15 |
| | No Separate Arrangement | 18.83 | 19.81 | 16.56 |
| 08 | Main Source of Cooking Fuel (%) | | | |
| | Straw/Leaf/Bran/Husk | 13.80 | 16.18 | 8.25 |
| | Wood/Chalk/Chopped Wood | 69.73 | 78.29 | 49.81 |
| | Wood-Coal/Charcoal/Dried Dung | 2.07 | 1.78 | 2.74 |
| | Kerosene/Paraffin | 0.01 | 0.01 | 0.02 |
| | Petrol/Diesel | 0.01 | 0.01 | 0.02 |
| | Electricity | 0.24 | 0.07 | 0.63 |
| | Supply Gas | 6.37 | 0.02 | 21.13 |
| | LP Gas | 7.67 | 3.57 | 17.19 |
| | Biogas | 0.05 | 0.04 | 0.07 |
| | Others | 0.06 | 0.03 | 0.14 |

| SI | Key Indicators | Jamalpur Sadar Upazila | | |
|----|---|------------------------|-------|-------|
| | | Total | Rural | Urban |
| 09 | Floor Material of Main Dwelling (%) | | | |
| | Cement/Concrete/Brick/Terracotta | 35.09 | 25.20 | 58.08 |
| | Tiles/Mosaic | 2.30 | 0.68 | 6.08 |
| | Wood/Bamboo/Mat/Palm Tree/Betel Nut Trunk | 0.80 | 0.55 | 1.37 |
| | Soil/Sand/Mud | 61.71 | 73.50 | 34.28 |
| | Other Materials | 0.10 | 0.07 | 0.19 |
| 10 | Wall Material of Main Dwelling (%) | | | |
| | Cement/Concrete/Brick/Terracotta | 31.04 | 22.02 | 52.02 |
| | Ceramic Tiles | 0.27 | 0.07 | 0.74 |
| | Metal Sheet/Corrugated Iron Sheet (CI Sheet) | 65.77 | 74.48 | 45.51 |
| | Wood/Bamboo/Mat/Palm Tree/Betel Nut Trunk | 0.56 | 0.55 | 0.57 |
| | Straw/Chhan/Golpata/Palm Leaf/Bichali/Polythene | 0.12 | 0.15 | 0.07 |
| | Soil/Mud | 2.21 | 2.71 | 1.04 |
| | Other Materials | 0.02 | 0.01 | 0.03 |
| | No Wall | 0.01 | 0.01 | 0.02 |
| 11 | Roof Material of Main Dwelling (%) | | | |
| | Cement/Concrete/Tile | 10.55 | 4.78 | 23.97 |
| | Metal Sheet/Corrugated Iron Sheet (CI Sheet) | 88.86 | 94.70 | 75.31 |
| | Wood/Bamboo/Mat/Straw/Chhan/Bichali/Golpata/Palm Leaf/Polythene | 0.51 | 0.47 | 0.61 |
| | Hand-made Tiles/Tile | 0.03 | 0.02 | 0.05 |
| | Other Materials | 0.02 | 0.02 | 0.02 |
| | No Roof | 0.02 | 0.01 | 0.04 |

3.5 MADARGANJ UPAZILA

| SI | Key Indicators | Population and Housing Census 2022 | Population and Housing Census 2011 | Population and Housing Census 2001 | |
|-------------------|---|------------------------------------|------------------------------------|------------------------------------|-------|
| 01 | Administrative Unit | | | | |
| | Paurashava (Municipality) | 1 | 1 | 1 | |
| | Paurashava Ward | 9 | 9 | 9 | |
| | Union | 7 | 7 | 7 | |
| | Mauza ¹ | 107 | 104 | 108 | |
| | Village | 139 | 119 | 116 | |
| | Mahalla ² | 21 | 22 | 22 | |
| 02 | Area (sq. km.) | | | | |
| | Madarganj | 225.39 | 225.39 | 225.38 | |
| Enumerated | | | | | |
| 03 | Population | | | | |
| | Total | 285999 | 263608 | 233049 | |
| | Male | 139938 | 130339 | 119368 | |
| | Female | 146049 | 133269 | 113681 | |
| | Hijra ³ | 12 | - | - | |
| | Rural | | | | |
| | Total | 235314 | 230439 | 202973 | |
| | Male | 115254 | 114151 | 104144 | |
| | Female | 120052 | 116288 | 98829 | |
| | Hijra | 8 | - | - | |
| | Urban⁴ | | | | |
| | Total | 50685 | 33169 | 30076 | |
| | Male | 24684 | 16188 | 15224 | |
| | Female | 25997 | 16981 | 14852 | |
| | Hijra | 4 | - | - | |
| | 04 | Urban Population (%) | | | |
| | | Madarganj | 17.72 | 12.58 | 12.91 |
| 05 | Population by Religion | | | | |
| | Muslim | 281045 | 259090 | 228769 | |
| | Hindu | 4923 | 4481 | 4158 | |
| | Christian | 14 | 8 | 18 | |
| | Buddhist | 5 | 3 | 10 | |
| | Others | 12 | 26 | 94 | |
| 06 | Average Annual Growth Rate | | | | |
| | Madarganj | 0.72 | 1.22 | 1.44 | |
| 07 | Population Density (Per sq. km.) | | | | |
| | Madarganj | 1269 | 1170 | 1034 | |

* Dash (-) denotes Not Available.

¹ Only populated Mauzas were shown in 2011, but in 2001, depopulated and Paurashava/Municipality Area (PSA) Mauzas were also included in the census. In 2022 populated and depopulated Mauzas were included in the census.

² Mahalla is the part of Mauza in the urban areas, which is similar to the village in the rural areas.

³ Hijra population is enumerated separately in the Population and Housing Census 2022.

⁴ City Corporation, Cantonment, Paurashava, Growth Centre, and Upazila Headquarters (not declared as Paurashava) are considered as Urban Area in 2022. Only City Corporation, Paurashava and Upazila Headquarters (not declared as Paurashava) were considered as Urban Area in 2011. The Statistical Metropolitan Area (SMA), Paurashava, and Growth Centre were considered as Urban Area in 2001 census.

| SI | Key Indicators | Population and Housing Census 2022 | Population and Housing Census 2011 | Population and Housing Census 2001 |
|-----------|--|--|------------------------------------|------------------------------------|
| 08 | Sex Ratio | | | |
| | Madarganj | 95.82 | 98 | 105.0 |
| | Rural | 96.00 | 98 | 105.3 |
| | Urban | 94.95 | 95 | 102.5 |
| 09 | Literacy Rate (7 Years and above) | | | |
| | Madarganj | 58.38 | 33.04 | 24.63 |
| | Male | 61.21 | 35.77 | 28.21 |
| | Female | 55.70 | 30.40 | 20.87 |
| | Rural | | | |
| | Total | 57.21 | 32.15 | 23.64 |
| | Male | 60.05 | 34.92 | 27.22 |
| | Female | 54.53 | 29.46 | 19.88 |
| | Urban | | | |
| | Total | 63.74 | 39.14 | 31.06 |
| | Male | 66.58 | 41.68 | 34.78 |
| | Female | 61.08 | 36.77 | 27.25 |
| | 10 | Number of Household⁵ | | |
| Madarganj | | 75592 | 63704 | 53178 |
| Rural | | 62869 | 55747 | 46345 |
| Urban | | 12723 | 7957 | 6833 |
| 11 | Household by Type | | | |
| | Total | 75592 | 63704 | 53178 |
| | General | 75395 | 63585 | 52903 |
| | Institutional | 14 | 6 | 123 |
| | Others | 183 | 113 | 152 |
| 12 | Number of Dwelling Unit | | | |
| | Madarganj | 76618 | - | - |
| | Rural | 64377 | - | - |
| | Urban | 12241 | - | - |
| 13 | Household Size (General HH) | | | |
| | Madarganj | 3.78 | 4.14 | 4.38 |
| | Rural | 3.74 | 4.13 | 4.38 |
| | Urban | 3.97 | 4.18 | 4.40 |
| 14 | Type of Dwelling Structure (General HH) (%) | | | |
| | Pucca | 3.87 | 0.78 | 0.35 |
| | Semi-pucca | 11.80 | 5.12 | 1.50 |
| | Kancha | 84.21 | 93.51 | 94.07 |
| | Jhupri | 0.13 | 0.59 | 4.08 |

⁵ In the census 2022, households of floating population are included.

| SI | Key Indicators | Population and Housing Census 2022 | Population and Housing Census 2011 | Population and Housing Census 2001 |
|-------------------------|--|------------------------------------|------------------------------------|------------------------------------|
| 15 | Ownership Status of Dwelling Unit (General HH) (%) | | | |
| | Own dwelling unit | 97.55 | 97.85 | 95.68 |
| | Rented but having own dwelling unit elsewhere | 1.25 | 0.90 | 1.27 |
| | Rented and having no own dwelling unit elsewhere | 0.18 | | |
| | Rent free but having own dwelling unit elsewhere | 0.20 | 1.25 | 3.05 |
| | Rent free and having no own dwelling unit elsewhere | 0.82 | | |
| 16 | Main Source of Drinking Water (General HH) (%) | | | |
| | Tap/Pipe (Supply) | 0.00 | 0.09 | 0.28 |
| | Tubewell (Deep/Shallow) | 99.92 | 98.27 | 91.07 |
| | Bottled/Jar water | 0.03 | - | - |
| | Well | 0.01 | - | - |
| | Pond/River/Canal/Lake ⁶ | 0.02 | - | 0.14 |
| | Spring | 0.00 | - | - |
| | Rain water | 0.00 | - | - |
| | Others | 0.02 | 1.64 | 8.51 |
| 17 | Toilet Facilities (General HH) (%) | | | |
| | Safe Disposal with Flushing/ Pouring Water ⁷ | 51.70 | 47.58 | 17.55 |
| | Pit Latrine with Slab/ Ventilated Improved Latrine/ Composting Latrine | 20.33 | - | - |
| | Unsafe Disposal with Flushing/ Pouring Water ⁸ | 18.82 | 46.72 | 54.14 |
| | Pit Latrine Without Slab/ Open Pit | 4.37 | - | - |
| | Kancha/Open/ Hanging Latrine (Permanent/ Temporary) | 4.23 | - | - |
| | Open Defecation/ No Latrine Available | 0.55 | 5.70 | 28.31 |
| 18 | Main Source of Electricity⁹ (General HH) (%) | | | |
| | National Grid | 98.27 | 23.15 | 8.29 |
| | Solar | 0.94 | | |
| | Others | 0.30 | | |
| No Electricity Facility | 0.49 | 76.85 | 91.71 | |

⁶ In the census 2001 the figure refers to only Pond/Dighi.

⁷ In the census 2011 and 2001 the figure refers to Sanitary Toilet.

⁸ In the census 2011 and 2001 the figure refers to Non-Sanitary/Others Toilet.

⁹ In the census 2011 and 2001 the figure refers to all types of electricity connection.

PHC 2022: Newly Generated Indicators

| SI | Key Indicators | Madarganj Upazila | | |
|----|--|-------------------|-------|-------|
| | | Total | Rural | Urban |
| 01 | Population Not in Education, Employment or Training (NEET) (%) | | | |
| | Total | 35.59 | 35.93 | 34.05 |
| | Male | 15.21 | 15.43 | 14.15 |
| | Female | 53.96 | 54.57 | 51.21 |
| 02 | Population having Mobile Phone for Own Use (15 Years and above) (%) | | | |
| | Total | 64.35 | 64.05 | 65.73 |
| | Male | 80.54 | 80.47 | 80.87 |
| | Female | 49.57 | 49.01 | 52.13 |
| 03 | Internet User (15 Years and above) (%) | | | |
| | Total | 28.94 | 28.26 | 32.06 |
| | Male | 38.63 | 37.76 | 42.66 |
| | Female | 20.09 | 19.55 | 22.54 |
| 04 | Population having Account in Financial Institution (15 Years and above) (%) | | | |
| | Total | 16.30 | 15.35 | 20.62 |
| | Male | 19.85 | 18.77 | 24.85 |
| | Female | 13.06 | 12.23 | 16.82 |
| 05 | Population having Mobile Banking Account (15 Years and above) (%) | | | |
| | Total | 37.27 | 37.45 | 36.43 |
| | Male | 48.37 | 48.53 | 47.61 |
| | Female | 27.14 | 27.31 | 26.40 |
| 06 | Toilet Use (%) | | | |
| | Not-Shared | 69.77 | 69.44 | 71.38 |
| | Shared | 30.23 | 30.56 | 28.62 |
| 07 | Handwashing Facilities (%) | | | |
| | Soap and Water | 68.94 | 67.76 | 74.75 |
| | Only Soap | 3.25 | 3.47 | 2.17 |
| | Only Water | 19.97 | 20.58 | 16.90 |
| | No Separate Arrangement | 7.84 | 8.18 | 6.18 |
| 08 | Main Source of Cooking Fuel (%) | | | |
| | Straw/Leaf/Bran/Husk | 23.83 | 24.89 | 18.63 |
| | Wood/Chalk/Chopped Wood | 68.79 | 69.17 | 66.91 |
| | Wood-Coal/Charcoal/Dried Dung | 3.14 | 2.98 | 3.94 |
| | Kerosene/Paraffin | 0.02 | 0.02 | 0.01 |
| | Petrol/Diesel | 0.01 | 0.01 | 0.02 |
| | Electricity | 0.06 | 0.05 | 0.09 |
| | Supply Gas | 0.00 | 0.00 | 0.00 |
| | LP Gas | 3.95 | 2.68 | 10.26 |
| | Biogas | 0.05 | 0.04 | 0.13 |
| | Others | 0.14 | 0.17 | 0.01 |

| SI | Key Indicators | Madarganj Upazila | | |
|----|---|-------------------|-------|-------|
| | | Total | Rural | Urban |
| 09 | Floor Material of Main Dwelling (%) | | | |
| | Cement/Concrete/Brick/Terracotta | 36.79 | 33.55 | 52.78 |
| | Tiles/Mosaic | 0.81 | 0.60 | 1.86 |
| | Wood/Bamboo/Mat/Palm Tree/Betel Nut Trunk | 2.13 | 2.16 | 1.99 |
| | Soil/Sand/Mud | 60.22 | 63.63 | 43.34 |
| | Other Materials | 0.06 | 0.06 | 0.03 |
| 10 | Wall Material of Main Dwelling (%) | | | |
| | Cement/Concrete/Brick/Terracotta | 16.43 | 14.74 | 24.78 |
| | Ceramic Tiles | 0.16 | 0.10 | 0.44 |
| | Metal Sheet/Corrugated Iron Sheet (CI Sheet) | 81.84 | 83.49 | 73.69 |
| | Wood/Bamboo/Mat/Palm Tree/Betel Nut Trunk | 0.44 | 0.43 | 0.48 |
| | Straw/Chhan/Golpata/Palm Leaf/Bichali/Polythene | 0.10 | 0.10 | 0.09 |
| | Soil/Mud | 1.00 | 1.11 | 0.49 |
| | Other Materials | 0.02 | 0.03 | 0.02 |
| | No Wall | 0.01 | 0.01 | 0.01 |
| 11 | Roof Material of Main Dwelling (%) | | | |
| | Cement/Concrete/Tile | 4.22 | 3.52 | 7.71 |
| | Metal Sheet/Corrugated Iron Sheet (CI Sheet) | 95.32 | 96.07 | 91.61 |
| | Wood/Bamboo/Mat/Straw/Chhan/Bichali/Golpata/Palm Leaf/Polythene | 0.41 | 0.37 | 0.61 |
| | Hand-made Tiles/Tile | 0.02 | 0.02 | 0.02 |
| | Other Materials | 0.02 | 0.02 | 0.03 |
| | No Roof | 0.01 | 0.01 | 0.02 |

3.6 MELANDAHA UPAZILA

| SI | Key Indicators | Population and Housing Census 2022 | Population and Housing Census 2011 | Population and Housing Census 2001 |
|-------------------|---|------------------------------------|------------------------------------|------------------------------------|
| 01 | Administrative Unit | | | |
| | Paurashava (Municipality) | 2 | 1 | 1 |
| | Paurashava Ward | 18 | 9 | 9 |
| | Union | 11 | 11 | 11 |
| | Mauza ¹ | 143 | 132 | 140 |
| | Village | 196 | 199 | 192 |
| | Mahalla ² | 51 | 31 | 27 |
| 02 | Area (sq. km.) | | | |
| | Melandaha | 258.32 | 258.32 | 239.65 |
| Enumerated | | | | |
| 03 | Population | | | |
| | Total | 354521 | 313182 | 292347 |
| | Male | 171602 | 154110 | 149708 |
| | Female | 182906 | 159072 | 142639 |
| | Hijra ³ | 13 | - | - |
| | Rural | | | |
| | Total | 292969 | 276860 | 258208 |
| | Male | 141652 | 135751 | 132171 |
| | Female | 151306 | 141109 | 126037 |
| | Hijra | 11 | - | - |
| | Urban⁴ | | | |
| | Total | 61552 | 36322 | 34139 |
| | Male | 29950 | 18359 | 17537 |
| | Female | 31600 | 17963 | 16602 |
| | Hijra | 2 | - | - |
| 04 | Urban Population (%) | | | |
| | Melandaha | 17.36 | 11.60 | 11.68 |
| 05 | Population by Religion | | | |
| | Muslim | 350408 | 309219 | 288521 |
| | Hindu | 4102 | 3872 | 3798 |
| | Christian | 3 | 11 | 6 |
| | Buddhist | 8 | 1 | 5 |
| | Others | - | 79 | 17 |
| 06 | Average Annual Growth Rate | | | |
| | Melandaha | 1.10 | 0.68 | 1.08 |
| 07 | Population Density (Per sq. km.) | | | |
| | Melandaha | 1372 | 1212 | 1220 |

* Dash (-) denotes Not Available.

¹ Only populated Mauzas were shown in 2011, but in 2001, depopulated and Paurashava/Municipality Area (PSA) Mauzas were also included in the census. In 2022 populated and depopulated Mauzas were included in the census.

² Mahalla is the part of Mauza in the urban areas, which is similar to the village in the rural areas.

³ Hijra population is enumerated separately in the Population and Housing Census 2022.

⁴ City Corporation, Cantonment, Paurashava, Growth Centre, and Upazila Headquarters (not declared as Paurashava) are considered as Urban Area in 2022. Only City Corporation, Paurashava and Upazila Headquarters (not declared as Paurashava) were considered as Urban Area in 2011. The Statistical Metropolitan Area (SMA), Paurashava, and Growth Centre were considered as Urban Area in 2001 census..

| SI | Key Indicators | Population and Housing Census 2022 | Population and Housing Census 2011 | Population and Housing Census 2001 | |
|-------|--|--|------------------------------------|------------------------------------|-------|
| 08 | Sex Ratio | | | | |
| | Melandaha | 93.82 | 97 | 104.9 | |
| | Rural | 93.62 | 96 | 104.8 | |
| | Urban | 94.78 | 102 | 105.6 | |
| 09 | Literacy Rate (7 Years and above) | | | | |
| | Melandaha | 59.25 | 35.68 | 26.61 | |
| | Male | 62.30 | 38.77 | 30.51 | |
| | Female | 56.44 | 32.72 | 22.51 | |
| | Rural | | | | |
| | Total | 58.07 | 34.61 | 25.65 | |
| | Male | 61.16 | 37.58 | 29.48 | |
| | Female | 55.22 | 31.8 | 21.64 | |
| | Urban | | | | |
| | Total | 64.82 | 43.62 | 33.69 | |
| | Male | 67.63 | 47.34 | 38.12 | |
| | Female | 62.19 | 39.84 | 28.99 | |
| | 10 | Number of Household⁵ | | | |
| | | Melandaha | 91615 | 79390 | 69911 |
| Rural | | 76666 | 70490 | 61907 | |
| Urban | | 14949 | 8900 | 8004 | |
| 11 | Household by Type | | | | |
| | Total | 91592 | 79390 | 69911 | |
| | General | 91317 | 79255 | 69502 | |
| | Institutional | 75 | 39 | 159 | |
| | Others | 200 | 96 | 250 | |
| 12 | Number of Dwelling Unit | | | | |
| | Melandaha | 92265 | - | - | |
| | Rural | 77243 | - | - | |
| | Urban | 15022 | - | - | |
| 13 | Household Size (General HH) | | | | |
| | Melandaha | 3.83 | 3.93 | 4.18 | |
| | Rural | 3.81 | 3.92 | 4.17 | |
| | Urban | 3.96 | 4.01 | 4.27 | |
| 14 | Type of Dwelling Structure (General HH) (%) | | | | |
| | Pucca | 3.84 | 0.98 | 0.45 | |
| | Semi-pucca | 12.05 | 6.60 | 2.10 | |
| | Kancha | 83.82 | 91.78 | 88.04 | |
| | Jhupri | 0.29 | 0.64 | 9.41 | |

⁵ In the census 2022, households of floating population are included.

| SI | Key Indicators | Population and Housing Census 2022 | Population and Housing Census 2011 | Population and Housing Census 2001 |
|----|--|------------------------------------|------------------------------------|------------------------------------|
| 15 | Ownership Status of Dwelling Unit (General HH) (%) | | | |
| | Own dwelling unit | 97.61 | 97.39 | 96.06 |
| | Rented but having own dwelling unit elsewhere | 1.12 | 1.03 | 0.88 |
| | Rented and having no own dwelling unit elsewhere | 0.20 | | |
| | Rent free but having own dwelling unit elsewhere | 0.24 | 1.58 | 3.06 |
| | Rent free and having no own dwelling unit elsewhere | 0.83 | | |
| 16 | Main Source of Drinking Water (General HH) (%) | | | |
| | Tap/Pipe (Supply) | 0.02 | 0.09 | 0.19 |
| | Tubewell (Deep/Shallow) | 99.92 | 97.84 | 95.10 |
| | Bottled/Jar water | 0.02 | - | - |
| | Well | 0.00 | - | - |
| | Pond/River/Canal/Lake ⁶ | 0.01 | - | 0.14 |
| | Spring | 0.00 | - | - |
| | Rain water | 0.00 | - | - |
| | Others | 0.03 | 2.07 | 4.57 |
| 17 | Toilet Facilities (General HH) (%) | | | |
| | Safe Disposal with Flushing/ Pouring Water ⁷ | 46.29 | 63.55 | 13.67 |
| | Pit Latrine with Slab/ Ventilated Improved Latrine/ Composting Latrine | 21.52 | - | - |
| | Unsafe Disposal with Flushing/ Pouring Water ⁸ | 14.21 | 29.17 | 59.10 |
| | Pit Latrine Without Slab/ Open Pit | 8.42 | - | - |
| | Kancha/Open/ Hanging Latrine (Permanent/ Temporary) | 7.95 | - | - |
| | Open Defecation/ No Latrine Available | 1.62 | 7.28 | 27.23 |
| 18 | Main Source of Electricity⁹ (General HH) (%) | | | |
| | National Grid | 99.18 | 40.76 | 7.22 |
| | Solar | 0.20 | | |
| | Others | 0.07 | | |
| | No Electricity Facility | 0.55 | 59.24 | 92.78 |

⁶ In the census 2001 the figure refers to only Pond/Dighi.

⁷ In the census 2011 and 2001 the figure refers to Sanitary Toilet.

⁸ In the census 2011 and 2001 the figure refers to Non-Sanitary/Others Toilet.

⁹ In the census 2011 and 2001 the figure refers to all types of electricity connection.

PHC 2022: Newly Generated Indicators

| SI | Key Indicators | Melandaha Upazila | | |
|--------|--|-------------------|-------|-------|
| | | Total | Rural | Urban |
| 01 | Population Not in Education, Employment or Training (NEET) (%) | | | |
| | Total | 33.52 | 33.94 | 31.78 |
| | Male | 13.34 | 13.55 | 12.47 |
| | Female | 50.68 | 51.26 | 48.26 |
| 02 | Population having Mobile Phone for Own Use (15 Years and above) (%) | | | |
| | Total | 62.72 | 62.14 | 65.46 |
| | Male | 80.98 | 81.00 | 80.88 |
| | Female | 46.46 | 45.41 | 51.51 |
| 03 | Internet User (15 Years and above) (%) | | | |
| | Total | 22.57 | 21.86 | 25.92 |
| | Male | 32.46 | 31.63 | 36.38 |
| | Female | 13.76 | 13.20 | 16.46 |
| 04 | Population having Account in Financial Institution (15 Years and above) (%) | | | |
| | Total | 13.69 | 12.94 | 17.25 |
| | Male | 18.25 | 17.38 | 22.31 |
| | Female | 9.64 | 9.01 | 12.67 |
| 05 | Population having Mobile Banking Account (15 Years and above) (%) | | | |
| | Total | 35.64 | 36.24 | 32.76 |
| | Male | 49.08 | 50.00 | 44.76 |
| | Female | 23.66 | 24.03 | 21.91 |
| 06 | Toilet Use (%) | | | |
| | Not-Shared | 68.42 | 67.80 | 71.59 |
| | Shared | 31.58 | 32.20 | 28.41 |
| 07 | Handwashing Facilities (%) | | | |
| | Soap and Water | 55.86 | 53.17 | 69.66 |
| | Only Soap | 2.31 | 2.44 | 1.67 |
| | Only Water | 21.57 | 23.12 | 13.63 |
| | No Separate Arrangement | 20.26 | 21.27 | 15.04 |
| 08 | Main Source of Cooking Fuel (%) | | | |
| | Straw/Leaf/Bran/Husk | 34.36 | 36.09 | 25.43 |
| | Wood/Chalk/Chopped Wood | 58.34 | 58.09 | 59.60 |
| | Wood-Coal/Charcoal/Dried Dung | 3.15 | 3.00 | 3.92 |
| | Kerosene/Paraffin | 0.02 | 0.02 | 0.01 |
| | Petrol/Diesel | 0.02 | 0.01 | 0.03 |
| | Electricity | 0.09 | 0.08 | 0.15 |
| | Supply Gas | 0.00 | 0.00 | 0.00 |
| | LP Gas | 3.91 | 2.61 | 10.64 |
| | Biogas | 0.06 | 0.04 | 0.15 |
| Others | 0.06 | 0.06 | 0.06 | |

| SI | Key Indicators | Melandaha Upazila | | |
|----|---|-------------------|-------|-------|
| | | Total | Rural | Urban |
| 09 | Floor Material of Main Dwelling (%) | | | |
| | Cement/Concrete/Brick/Terracotta | 29.61 | 26.93 | 43.36 |
| | Tiles/Mosaic | 0.64 | 0.37 | 2.03 |
| | Wood/Bamboo/Mat/Palm Tree/Betel Nut Trunk | 1.78 | 1.70 | 2.18 |
| | Soil/Sand/Mud | 67.92 | 70.94 | 52.36 |
| | Other Materials | 0.06 | 0.06 | 0.07 |
| 10 | Wall Material of Main Dwelling (%) | | | |
| | Cement/Concrete/Brick/Terracotta | 18.01 | 16.41 | 26.22 |
| | Ceramic Tiles | 0.12 | 0.09 | 0.30 |
| | Metal Sheet/Corrugated Iron Sheet (CI Sheet) | 80.07 | 81.75 | 71.40 |
| | Wood/Bamboo/Mat/Palm Tree/Betel Nut Trunk | 0.76 | 0.70 | 1.10 |
| | Straw/Chhan/Golpata/Palm Leaf/Bichali/Polythene | 0.14 | 0.14 | 0.09 |
| | Soil/Mud | 0.83 | 0.83 | 0.83 |
| | Other Materials | 0.04 | 0.04 | 0.03 |
| | No Wall | 0.03 | 0.03 | 0.03 |
| 11 | Roof Material of Main Dwelling (%) | | | |
| | Cement/Concrete/Tile | 4.28 | 3.76 | 6.97 |
| | Metal Sheet/Corrugated Iron Sheet (CI Sheet) | 94.97 | 95.50 | 92.25 |
| | Wood/Bamboo/Mat/Straw/Chhan/Bichali/Golpata/Palm Leaf/Polythene | 0.65 | 0.66 | 0.65 |
| | Hand-made Tiles/Tile | 0.02 | 0.01 | 0.03 |
| | Other Materials | 0.03 | 0.03 | 0.04 |
| | No Roof | 0.04 | 0.04 | 0.06 |

3.7 SARISHABARI UPAZILA

| SI | Key Indicators | Population and Housing Census 2022 | Population and Housing Census 2011 | Population and Housing Census 2001 | |
|-------------------|---|------------------------------------|------------------------------------|------------------------------------|-------|
| 01 | Administrative Unit | | | | |
| | Paurashava (Municipality) | 1 | 1 | 1 | |
| | Paurashava Ward | 9 | 9 | 9 | |
| | Union | 8 | 8 | 8 | |
| | Mauza ¹ | 136 | 117 | 138 | |
| | Village | 187 | 183 | 182 | |
| | Mahalla ² | 34 | 34 | 36 | |
| 02 | Area (sq. km.) | | | | |
| | Sarishabari | 263.50 | 263.50 | 263.48 | |
| Enumerated | | | | | |
| 03 | Population | | | | |
| | Total | 343194 | 325320 | 316007 | |
| | Male | 165760 | 159853 | 161683 | |
| | Female | 177401 | 165737 | 154324 | |
| | Hijra ³ | 33 | - | - | |
| | Rural | | | | |
| | Total | 274909 | 271143 | 266323 | |
| | Male | 132711 | 132858 | 136138 | |
| | Female | 142182 | 138285 | 130185 | |
| | Hijra | 16 | - | - | |
| | Urban⁴ | | | | |
| | Total | 68285 | 54177 | 49684 | |
| | Male | 33049 | 26725 | 25545 | |
| | Female | 35219 | 27452 | 24139 | |
| | Hijra | 17 | - | - | |
| | 04 | Urban Population (%) | | | |
| | | Sarishabari | 19.90 | 16.65 | 15.72 |
| 105 | Population by Religion | | | | |
| | Muslim | 334689 | 316774 | 307222 | |
| | Hindu | 8423 | 8408 | 8692 | |
| | Christian | 70 | 90 | 39 | |
| | Buddhist | 9 | 5 | 0 | |
| | Others | 3 | 43 | 39 | |
| 06 | Average Annual Growth Rate | | | | |
| | Sarishabari | 0.47 | 0.29 | 0.89 | |
| 07 | Population Density (Per sq. km.) | | | | |
| | Sarishabari | 1303 | 1235 | 1199 | |

* Dash (-) denotes Not Available.

¹ Only populated Mauzas were shown in 2011, but in 2001, depopulated and Paurashava/Municipality Area (PSA) Mauzas were also included in the census. In 2022 populated and depopulated Mauzas were included in the census.

² Mahalla is the part of Mauza in the urban areas, which is similar to the village in the rural areas.

³ Hijra population is enumerated separately in the Population and Housing Census 2022.

⁴ City Corporation, Cantonment, Paurashava, Growth Centre, and Upazila Headquarters (not declared as Paurashava) are considered as Urban Area in 2022. Only City Corporation, Paurashava and Upazila Headquarters (not declared as Paurashava) were considered as Urban Area in 2011. The Statistical Metropolitan Area (SMA), Paurashava, and Growth Centre were considered as Urban Area in 2001 census.

| SI | Key Indicators | Population and Housing Census 2022 | Population and Housing Census 2011 | Population and Housing Census 2001 |
|-------------|--|--|------------------------------------|------------------------------------|
| 08 | Sex Ratio | | | |
| | Sarishabari | 93.44 | 96 | 104.7 |
| | Rural | 93.34 | 96 | 104.5 |
| | Urban | 93.84 | 97 | 105.8 |
| 09 | Literacy Rate (7 Years and above) | | | |
| | Sarishabari | 64.42 | 44.56 | 39.20 |
| | Male | 66.77 | 46.8 | 42.91 |
| | Female | 62.26 | 42.42 | 35.33 |
| | Rural | | | |
| | Total | 62.44 | 42.83 | 37.10 |
| | Male | 64.63 | 44.92 | 40.58 |
| | Female | 60.42 | 40.85 | 33.48 |
| | Urban | | | |
| | Total | 72.41 | 53.04 | 50.17 |
| | Male | 75.41 | 55.98 | 55.03 |
| | Female | 69.66 | 50.22 | 45.06 |
| | 10 | Number of Household⁵ | | |
| Sarishabari | | 89171 | 80198 | 71766 |
| Rural | | 71541 | 67041 | 60215 |
| Urban | | 17630 | 13157 | 11551 |
| 11 | Household by Type | | | |
| | Total | 89166 | 80198 | 71766 |
| | General | 88883 | 80033 | 71374 |
| | Institutional | 36 | 21 | 111 |
| | Others | 247 | 144 | 281 |
| 12 | Number of Dwelling Unit | | | |
| | Sarishabari | 93876 | - | - |
| | Rural | 77005 | - | - |
| | Urban | 16871 | - | - |
| 13 | Household Size (General HH) | | | |
| | Sarishabari | 3.84 | 4.05 | 71766 |
| | Rural | 3.83 | 4.04 | 60215 |
| | Urban | 3.85 | 4.11 | 11551 |
| 14 | Type of Dwelling Structure (General HH) (%) | | | |
| | Pucca | 6.48 | 2.35 | 1.85 |
| | Semi-pucca | 11.13 | 6.28 | 2.92 |
| | Kancha | 82.27 | 90.86 | 91.66 |
| | Jhupri | 0.13 | 0.52 | 3.57 |

⁵ In the census 2022, households of floating population are included.

| SI | Key Indicators | Population and Housing Census 2022 | Population and Housing Census 2011 | Population and Housing Census 2001 |
|--|--|---|------------------------------------|------------------------------------|
| 15 | Ownership Status of Dwelling Unit (General HH) (%) | | | |
| | Own dwelling unit | 96.11 | 95.18 | 94.045 |
| | Rented but having own dwelling unit elsewhere | 2.78 | 2.83 | 2.771 |
| | Rented and having no own dwelling unit elsewhere | 0.28 | | |
| | Rent free but having own dwelling unit elsewhere | 0.17 | 1.98 | 3.183 |
| | Rent free and having no own dwelling unit elsewhere | 0.65 | | |
| 16 | Main Source of Drinking Water (General HH) (%) | | | |
| | Tap/Pipe (Supply) | 2.57 | 2.80 | 1.83 |
| | Tubewell (Deep/Shallow) | 97.40 | 94.66 | 92.17 |
| | Bottled/Jar water | 0.01 | - | - |
| | Well | 0.00 | - | - |
| | Pond/River/Canal/Lake ⁶ | 0.02 | - | 0.09 |
| | Spring | 0.00 | - | - |
| | Rain water | 0.00 | - | - |
| | Others | 0.00 | 2.54 | 5.92 |
| | 17 | Toilet Facilities (General HH) (%) | | |
| Safe Disposal with Flushing/ Pouring Water ⁷ | | 44.55 | 52.50 | 21.71 |
| Pit Latrine with Slab/ Ventilated Improved Latrine/ Composting Latrine | | 21.09 | - | - |
| Unsafe Disposal with Flushing/ Pouring Water ⁸ | | 19.34 | 38.95 | 50.99 |
| Pit Latrine Without Slab/ Open Pit | | 6.95 | - | - |
| Kancha/Open/ Hanging Latrine (Permanent/ Temporary) | | 7.19 | - | - |
| Open Defecation/ No Latrine Available | | 0.88 | 8.55 | 27.30 |
| 18 | Main Source of Electricity⁹ (General HH) (%) | | | |
| | National Grid | 98.21 | 55.63 | 23.55 |
| | Solar | 0.69 | | |
| | Others | 0.21 | | |
| | No Electricity Facility | 0.90 | 44.37 | 76.45 |

⁶ In the census 2001 the figure refers to only Pond/Dighi.

⁷ In the census 2011 and 2001 the figure refers to Sanitary Toilet.

⁸ In the census 2011 and 2001 the figure refers to Non-Sanitary/Others Toilet.

⁹ In the census 2011 and 2001 the figure refers to all types of electricity connection.

PHC 2022: Newly Generated Indicators

| SI | Key Indicators | Sarishabari Upazila | | |
|--------|--|---------------------|-------|-------|
| | | Total | Rural | Urban |
| 01 | Population Not in Education, Employment or Training (NEET) (%) | | | |
| | Total | 31.90 | 31.95 | 31.70 |
| | Male | 11.58 | 11.44 | 12.15 |
| | Female | 48.97 | 49.34 | 47.57 |
| 02 | Population having Mobile Phone for Own Use (15 Years and above) (%) | | | |
| | Total | 63.58 | 62.15 | 69.38 |
| | Male | 80.15 | 79.38 | 83.26 |
| | Female | 48.94 | 46.89 | 57.17 |
| 03 | Internet User (15 Years and above) (%) | | | |
| | Total | 24.64 | 22.57 | 33.01 |
| | Male | 33.86 | 31.72 | 42.53 |
| | Female | 16.50 | 14.47 | 24.65 |
| 04 | Population having Account in Financial Institution (15 Years and above) (%) | | | |
| | Total | 22.86 | 22.09 | 25.99 |
| | Male | 27.37 | 26.34 | 31.56 |
| | Female | 18.88 | 18.32 | 21.10 |
| 05 | Population having Mobile Banking Account (15 Years and above) (%) | | | |
| | Total | 40.48 | 39.08 | 46.09 |
| | Male | 54.40 | 53.04 | 59.90 |
| | Female | 28.17 | 26.73 | 33.96 |
| 06 | Toilet Use (%) | | | |
| | Not-Shared | 70.44 | 68.57 | 78.06 |
| | Shared | 29.56 | 31.43 | 21.94 |
| 07 | Handwashing Facilities (%) | | | |
| | Soap and Water | 63.32 | 62.46 | 66.84 |
| | Only Soap | 2.39 | 2.40 | 2.31 |
| | Only Water | 22.03 | 24.50 | 11.98 |
| | No Separate Arrangement | 12.26 | 10.64 | 18.86 |
| 08 | Main Source of Cooking Fuel (%) | | | |
| | Straw/Leaf/Bran/Husk | 32.01 | 35.93 | 16.06 |
| | Wood/Chalk/Chopped Wood | 57.95 | 57.13 | 61.32 |
| | Wood-Coal/Charcoal/Dried Dung | 2.54 | 2.74 | 1.70 |
| | Kerosene/Paraffin | 0.01 | 0.01 | 0.01 |
| | Petrol/Diesel | 0.00 | 0.00 | 0.01 |
| | Electricity | 0.03 | 0.02 | 0.06 |
| | Supply Gas | 2.82 | 1.01 | 10.19 |
| | LP Gas | 4.43 | 2.94 | 10.49 |
| | Biogas | 0.14 | 0.14 | 0.14 |
| Others | 0.07 | 0.08 | 0.02 | |

| SI | Key Indicators | Sarishabari Upazila | | |
|----|---|---------------------|-------|-------|
| | | Total | Rural | Urban |
| 09 | Floor Material of Main Dwelling (%) | | | |
| | Cement/Concrete/Brick/Terracotta | 39.93 | 35.93 | 56.27 |
| | Tiles/Mosaic | 0.80 | 0.50 | 2.03 |
| | Wood/Bamboo/Mat/Palm Tree/Betel Nut Trunk | 1.12 | 1.09 | 1.21 |
| | Soil/Sand/Mud | 58.06 | 62.39 | 40.41 |
| | Other Materials | 0.09 | 0.09 | 0.08 |
| 10 | Wall Material of Main Dwelling (%) | | | |
| | Cement/Concrete/Brick/Terracotta | 18.36 | 15.81 | 28.80 |
| | Ceramic Tiles | 0.18 | 0.10 | 0.49 |
| | Metal Sheet/Corrugated Iron Sheet (CI Sheet) | 80.18 | 82.69 | 69.94 |
| | Wood/Bamboo/Mat/Palm Tree/Betel Nut Trunk | 0.32 | 0.34 | 0.25 |
| | Straw/Chhan/Golpata/Palm Leaf/Bichali/Polythene | 0.07 | 0.09 | 0.02 |
| | Soil/Mud | 0.83 | 0.92 | 0.45 |
| | Other Materials | 0.03 | 0.04 | 0.01 |
| | No Wall | 0.02 | 0.02 | 0.05 |
| 11 | Roof Material of Main Dwelling (%) | | | |
| | Cement/Concrete/Tile | 6.82 | 5.51 | 12.16 |
| | Metal Sheet/Corrugated Iron Sheet (CI Sheet) | 92.72 | 94.02 | 87.44 |
| | Wood/Bamboo/Mat/Straw/Chhan/Bichali/Golpata/Palm Leaf/Polythene | 0.37 | 0.39 | 0.30 |
| | Hand-made Tiles/Tile | 0.03 | 0.03 | 0.06 |
| | Other Materials | 0.02 | 0.02 | 0.01 |
| | No Roof | 0.03 | 0.04 | 0.03 |

Community Tables

Table C-01: Household, Population and Sex Ratio by Location and Community, 2022

| District | Upazila/Thana | Paurashava | Union/Ward | Mauza | Village/Mahalla | Administrative Unit, Location and Community | Household (Except Floating) | | | | Population (Including Floating) | | | | Sex Ratio |
|----------|---------------|------------|------------|-------|-----------------|---|--------------------------------|---------------|---------------|-------------|------------------------------------|----------------|----------------|------------|--------------|
| | | | | | | | Total | General | Institutional | Others | Total | Male | Female | Hijra | |
| 1 | 2 | 3 | 4 | 5 | 6 | 7 | 8 | 9 | 10 | 11 | 12 | 13 | 14 | 15 | 16 |
| 39 | | | | | | Jamalpur | 651954 | 649427 | 367 | 2160 | 2499738 | 1216204 | 1283423 | 111 | 94.76 |
| 39 | | | | | | Rural | 486225 | 484956 | 198 | 1071 | 1849245 | 898503 | 950686 | 56 | 94.51 |
| 39 | | | | | | Urban | 165729 | 164471 | 169 | 1089 | 650493 | 317701 | 332737 | 55 | 95.48 |
| 39 | 07 | | | | | Bakshiganj Upazila | 62676 | 62477 | 34 | 165 | 239857 | 116216 | 123637 | 4 | 94.00 |
| 39 | 07 | | | | | Rural | 34438 | 34334 | 20 | 84 | 130781 | 63237 | 67543 | 1 | 93.62 |
| 39 | 07 | | | | | Urban | 28238 | 28143 | 14 | 81 | 109076 | 52979 | 56094 | 3 | 94.45 |
| 39 | 07 | 11 | | | | Bakshiganj Paurashava | 12902 | 12821 | 9 | 72 | 51189 | 24972 | 26217 | 0 | 95.25 |
| 39 | 07 | 11 | 001 | | | Ward No. 01 | 1246 | 1242 | 0 | 4 | 4580 | 2274 | 2306 | 0 | 98.61 |
| 39 | 07 | 11 | 001 | 484 | | Malirchar* | 1246 | 1242 | 0 | 4 | 4580 | 2274 | 2306 | 0 | 98.61 |
| 39 | 07 | 11 | 001 | 484 | 021 | Beparipara | 171 | 171 | 0 | 0 | 615 | 310 | 305 | 0 | 101.64 |
| 39 | 07 | 11 | 001 | 484 | 032 | Chalakpara | 192 | 192 | 0 | 0 | 648 | 329 | 319 | 0 | 103.13 |
| 39 | 07 | 11 | 001 | 484 | 073 | Ghoshpara | 105 | 105 | 0 | 0 | 411 | 195 | 216 | 0 | 90.28 |
| 39 | 07 | 11 | 001 | 484 | 142 | Moulvipara | 199 | 199 | 0 | 0 | 749 | 365 | 384 | 0 | 95.05 |
| 39 | 07 | 11 | 001 | 484 | 153 | Nayapara | 425 | 422 | 0 | 3 | 1599 | 793 | 806 | 0 | 98.39 |
| 39 | 07 | 11 | 001 | 484 | 280 | Hazi Para | 154 | 153 | 0 | 1 | 558 | 282 | 276 | 0 | 102.17 |
| 39 | 07 | 11 | 002 | | | Ward No. 02 | 1126 | 1123 | 0 | 3 | 4017 | 1943 | 2074 | 0 | 93.68 |
| 39 | 07 | 11 | 002 | 484 | | Malirchar (Part)* | 1126 | 1123 | 0 | 3 | 4017 | 1943 | 2074 | 0 | 93.68 |
| 39 | 07 | 11 | 002 | 484 | 137 | Dhumalipara | 403 | 401 | 0 | 2 | 1328 | 637 | 691 | 0 | 92.19 |
| 39 | 07 | 11 | 002 | 484 | 138 | Malirchar Pashchimpara | 126 | 125 | 0 | 1 | 490 | 256 | 234 | 0 | 109.40 |
| 39 | 07 | 11 | 002 | 484 | 139 | Mandalpara | 259 | 259 | 0 | 0 | 963 | 455 | 508 | 0 | 89.57 |
| 39 | 07 | 11 | 002 | 484 | 215 | Takirpara | 338 | 338 | 0 | 0 | 1236 | 595 | 641 | 0 | 92.82 |
| 39 | 07 | 11 | 003 | | | Ward No. 03 | 835 | 832 | 0 | 3 | 3434 | 1682 | 1752 | 0 | 96.00 |
| 39 | 07 | 11 | 003 | 484 | | Malirchar* | 835 | 832 | 0 | 3 | 3434 | 1682 | 1752 | 0 | 96.00 |
| 39 | 07 | 11 | 003 | 484 | 020 | Baraitari | 102 | 102 | 0 | 0 | 352 | 162 | 190 | 0 | 85.26 |
| 39 | 07 | 11 | 003 | 484 | 140 | Mesherchar Pashchimpara | 355 | 353 | 0 | 2 | 1455 | 717 | 738 | 0 | 97.15 |
| 39 | 07 | 11 | 003 | 484 | 141 | Mesherchar Purbapara | 378 | 377 | 0 | 1 | 1627 | 803 | 824 | 0 | 97.45 |
| 39 | 07 | 11 | 004 | | | Ward No. 04 | 1836 | 1817 | 1 | 18 | 7390 | 3631 | 3759 | 0 | 96.59 |
| 39 | 07 | 11 | 004 | 669 | | Rajendraganj* | 1836 | 1817 | 1 | 18 | 7390 | 3631 | 3759 | 0 | 96.59 |
| 39 | 07 | 11 | 004 | 669 | 070 | Bakshiganj Pashchimpara | 347 | 345 | 0 | 2 | 1456 | 732 | 724 | 0 | 101.10 |
| 39 | 07 | 11 | 004 | 669 | 104 | Jigatala | 223 | 222 | 0 | 1 | 791 | 365 | 426 | 0 | 85.68 |
| 39 | 07 | 11 | 004 | 669 | 115 | Kagmaripara | 305 | 304 | 0 | 1 | 1194 | 572 | 622 | 0 | 91.96 |
| 39 | 07 | 11 | 004 | 669 | 138 | Miapara | 388 | 376 | 0 | 12 | 1565 | 788 | 777 | 0 | 101.42 |
| 39 | 07 | 11 | 004 | 669 | 170 | Pakhimara | 173 | 173 | 0 | 0 | 682 | 328 | 354 | 0 | 92.66 |
| 39 | 07 | 11 | 004 | 669 | 201 | Sardarpara | 235 | 232 | 1 | 2 | 1004 | 496 | 508 | 0 | 97.64 |
| 39 | 07 | 11 | 004 | 669 | 202 | Saudagarpara | 165 | 165 | 0 | 0 | 698 | 350 | 348 | 0 | 100.57 |
| 39 | 07 | 11 | 005 | | | Ward No. 05 | 1489 | 1466 | 2 | 21 | 6062 | 2972 | 3090 | 0 | 96.18 |
| 39 | 07 | 11 | 005 | 669 | | Rajendraganj* | 1489 | 1466 | 2 | 21 | 6062 | 2972 | 3090 | 0 | 96.18 |
| 39 | 07 | 11 | 005 | 669 | 020 | Bakshiganj Bazar | 197 | 197 | 0 | 0 | 708 | 351 | 357 | 0 | 98.32 |
| 39 | 07 | 11 | 005 | 669 | 021 | Bakshiganj Namapara | 465 | 457 | 1 | 7 | 2051 | 1047 | 1004 | 0 | 104.28 |
| 39 | 07 | 11 | 005 | 669 | 022 | Bakshiganj Uttarpara | 295 | 284 | 0 | 11 | 1158 | 579 | 579 | 0 | 100.00 |
| 39 | 07 | 11 | 005 | 669 | 136 | Malipara | 15 | 15 | 0 | 0 | 53 | 24 | 29 | 0 | 82.76 |
| 39 | 07 | 11 | 005 | 669 | 137 | Mesherchar Namapara | 417 | 414 | 1 | 2 | 1641 | 752 | 889 | 0 | 84.59 |
| 39 | 07 | 11 | 005 | 669 | 139 | Modakpara | 100 | 99 | 0 | 1 | 451 | 219 | 232 | 0 | 94.40 |
| 39 | 07 | 11 | 006 | | | Ward No. 06 | 1965 | 1955 | 1 | 9 | 7814 | 3807 | 4007 | 0 | 95.01 |
| 39 | 07 | 11 | 006 | 113 | | Char Kauria* | 565 | 559 | 1 | 5 | 2245 | 1122 | 1123 | 0 | 99.91 |
| 39 | 07 | 11 | 006 | 113 | 032 | Chariapara | 565 | 559 | 1 | 5 | 2245 | 1122 | 1123 | 0 | 99.91 |
| 39 | 07 | 11 | 006 | 263 | | Goalgaon* | 1400 | 1396 | 0 | 4 | 5569 | 2685 | 2884 | 0 | 93.10 |
| 39 | 07 | 11 | 006 | 263 | 030 | Chanderban | 374 | 371 | 0 | 3 | 1389 | 685 | 704 | 0 | 97.30 |
| 39 | 07 | 11 | 006 | 263 | 031 | Chandrabaj | 76 | 76 | 0 | 0 | 311 | 150 | 161 | 0 | 93.17 |
| 39 | 07 | 11 | 006 | 263 | 134 | Madhyapara | 187 | 186 | 0 | 1 | 752 | 355 | 397 | 0 | 89.42 |
| 39 | 07 | 11 | 006 | 263 | 166 | Pashchimpara | 300 | 300 | 0 | 0 | 1227 | 594 | 633 | 0 | 93.84 |
| 39 | 07 | 11 | 006 | 263 | 167 | Purbapara | 463 | 463 | 0 | 0 | 1890 | 901 | 989 | 0 | 91.10 |
| 39 | 07 | 11 | 007 | | | Ward No. 07 | 1583 | 1572 | 2 | 9 | 6463 | 3143 | 3320 | 0 | 94.67 |
| 39 | 07 | 11 | 007 | 113 | | Char Kauria (Part)* | 1583 | 1572 | 2 | 9 | 6463 | 3143 | 3320 | 0 | 94.67 |
| 39 | 07 | 11 | 007 | 113 | 043 | Dakkhin Simarpara | 193 | 193 | 0 | 0 | 848 | 419 | 429 | 0 | 97.67 |
| 39 | 07 | 11 | 007 | 113 | 169 | Pakhimara | 433 | 427 | 1 | 5 | 1680 | 798 | 882 | 0 | 90.48 |
| 39 | 07 | 11 | 007 | 113 | 201 | Sarkarpara | 111 | 110 | 1 | 0 | 456 | 210 | 246 | 0 | 85.37 |
| 39 | 07 | 11 | 007 | 113 | 224 | Uttar Simarpar | 846 | 842 | 0 | 4 | 3479 | 1716 | 1763 | 0 | 97.33 |

Asterisk (*) denotes Mauza

| District | Upazila/Thana | Paurashava | Union/Ward | Mauza | Village/Mahalla | Administrative Unit, Location and Community | Household (Except Floating) | | | | Population (Including Floating) | | | | Sex Ratio |
|----------|---------------|------------|------------|-------|-----------------|---|--------------------------------|--------------|---------------|----------|------------------------------------|--------------|--------------|----------|--------------|
| | | | | | | | Total | General | Institutional | Others | Total | Male | Female | Hijra | |
| 1 | 2 | 3 | 4 | 5 | 6 | 7 | 8 | 9 | 10 | 11 | 12 | 13 | 14 | 15 | 16 |
| 39 | 07 | 11 | 008 | | | Ward No. 08 | 1780 | 1774 | 3 | 3 | 7182 | 3471 | 3711 | 0 | 93.53 |
| 39 | 07 | 11 | 008 | 113 | | Char Kauria* | 1780 | 1774 | 3 | 3 | 7182 | 3471 | 3711 | 0 | 93.53 |
| 39 | 07 | 11 | 008 | 113 | 044 | Daripara | 525 | 524 | 0 | 1 | 1993 | 964 | 1029 | 0 | 93.68 |
| 39 | 07 | 11 | 008 | 113 | 138 | Majhpara | 391 | 391 | 0 | 0 | 1594 | 750 | 844 | 0 | 88.86 |
| 39 | 07 | 11 | 008 | 113 | 170 | Pashchim Char Kauri para | 541 | 536 | 3 | 2 | 2268 | 1141 | 1127 | 0 | 101.24 |
| 39 | 07 | 11 | 008 | 113 | 730 | Uttar Majhpara | 323 | 323 | 0 | 0 | 1327 | 616 | 711 | 0 | 86.64 |
| 39 | 07 | 11 | 009 | | | Ward No. 09 | 1042 | 1040 | 0 | 2 | 4247 | 2049 | 2198 | 0 | 93.22 |
| 39 | 07 | 11 | 009 | 113 | | Char Kauria (Part)* | 1042 | 1040 | 0 | 2 | 4247 | 2049 | 2198 | 0 | 93.22 |
| 39 | 07 | 11 | 009 | 113 | 020 | Bhati para | 212 | 212 | 0 | 0 | 866 | 418 | 448 | 0 | 93.30 |
| 39 | 07 | 11 | 009 | 113 | 117 | Khamarpara | 135 | 135 | 0 | 0 | 629 | 300 | 329 | 0 | 91.19 |
| 39 | 07 | 11 | 009 | 113 | 212 | Taliapara | 281 | 280 | 0 | 1 | 1079 | 550 | 529 | 0 | 103.97 |
| 39 | 07 | 11 | 009 | 113 | 213 | Tikarkandi | 414 | 413 | 0 | 1 | 1673 | 781 | 892 | 0 | 87.56 |
| 39 | 07 | | 142 | | | Bagarchar Union | 10661 | 10650 | 4 | 7 | 41938 | 20052 | 21886 | 0 | 91.62 |
| 39 | 07 | | 142 | | | Rural | 5651 | 5645 | 4 | 2 | 22360 | 10691 | 11669 | 0 | 91.62 |
| 39 | 07 | | 142 | | | Urban | 5010 | 5005 | 0 | 5 | 19578 | 9361 | 10217 | 0 | 91.62 |
| 39 | 07 | | 142 | 037 | | Alirpara* | 1598 | 1596 | 1 | 1 | 6449 | 3044 | 3405 | 0 | 89.40 |
| 39 | 07 | | 142 | 037 | 010 | Alirpara | 728 | 727 | 1 | 0 | 3002 | 1417 | 1585 | 0 | 89.40 |
| 39 | 07 | | 142 | 037 | 131 | Morarpara | 419 | 418 | 0 | 1 | 1602 | 772 | 830 | 0 | 93.01 |
| 39 | 07 | | 142 | 037 | 202 | Tangaripara | 451 | 451 | 0 | 0 | 1845 | 855 | 990 | 0 | 86.36 |
| 39 | 07 | | 142 | 074 | | Bagarchar* | 1394 | 1393 | 1 | 0 | 5565 | 2710 | 2855 | 0 | 94.92 |
| 39 | 07 | | 142 | 074 | 020 | Bander Para | 187 | 187 | 0 | 0 | 774 | 379 | 395 | 0 | 95.95 |
| 39 | 07 | | 142 | 074 | 041 | Dakkhin Bagarchar | 189 | 189 | 0 | 0 | 774 | 388 | 386 | 0 | 100.52 |
| 39 | 07 | | 142 | 074 | 142 | Namapara | 241 | 240 | 1 | 0 | 960 | 463 | 497 | 0 | 93.16 |
| 39 | 07 | | 142 | 074 | 213 | Uttar Bagarchar | 538 | 538 | 0 | 0 | 2051 | 972 | 1079 | 0 | 90.08 |
| 39 | 07 | | 142 | 074 | 264 | Zolapara | 239 | 239 | 0 | 0 | 1006 | 508 | 498 | 0 | 102.01 |
| 39 | 07 | | 142 | 262 | | Ghasirpara* | 2321 | 2320 | 0 | 1 | 8965 | 4249 | 4716 | 0 | 90.10 |
| 39 | 07 | | 142 | 262 | 020 | Bangalpara | 254 | 254 | 0 | 0 | 927 | 447 | 480 | 0 | 93.13 |
| 39 | 07 | | 142 | 262 | 021 | Bhati Para | 101 | 101 | 0 | 0 | 355 | 176 | 179 | 0 | 98.32 |
| 39 | 07 | | 142 | 262 | 042 | Dakpara | 206 | 206 | 0 | 0 | 763 | 363 | 400 | 0 | 90.75 |
| 39 | 07 | | 142 | 262 | 073 | Golakati | 227 | 226 | 0 | 1 | 902 | 426 | 476 | 0 | 89.50 |
| 39 | 07 | | 142 | 262 | 114 | Khuni Para | 53 | 53 | 0 | 0 | 175 | 76 | 99 | 0 | 76.77 |
| 39 | 07 | | 142 | 262 | 135 | Madhyapara | 310 | 310 | 0 | 0 | 1250 | 588 | 662 | 0 | 88.82 |
| 39 | 07 | | 142 | 262 | 136 | Mandalpara | 178 | 178 | 0 | 0 | 766 | 366 | 400 | 0 | 91.50 |
| 39 | 07 | | 142 | 262 | 137 | Mollapara | 259 | 259 | 0 | 0 | 983 | 460 | 523 | 0 | 87.95 |
| 39 | 07 | | 142 | 262 | 148 | Nayapara | 387 | 387 | 0 | 0 | 1481 | 719 | 762 | 0 | 94.36 |
| 39 | 07 | | 142 | 262 | 199 | Sarkarpara | 168 | 168 | 0 | 0 | 648 | 293 | 355 | 0 | 82.54 |
| 39 | 07 | | 142 | 262 | 200 | Sunerpara | 178 | 178 | 0 | 0 | 715 | 335 | 380 | 0 | 88.16 |
| 39 | 07 | | 142 | 670 | | Ramrampur* | 5010 | 5005 | 0 | 5 | 19578 | 9361 | 10217 | 0 | 91.62 |
| 39 | 07 | | 142 | 670 | 020 | Balikeshi | 179 | 179 | 0 | 0 | 726 | 325 | 401 | 0 | 81.05 |
| 39 | 07 | | 142 | 670 | 021 | Balurchar | 244 | 244 | 0 | 0 | 1019 | 516 | 503 | 0 | 102.58 |
| 39 | 07 | | 142 | 670 | 042 | Dakkhin Sarmara | 491 | 490 | 0 | 1 | 1900 | 898 | 1002 | 0 | 89.62 |
| 39 | 07 | | 142 | 670 | 043 | Dhararchar | 497 | 495 | 0 | 2 | 2003 | 975 | 1028 | 0 | 94.84 |
| 39 | 07 | | 142 | 670 | 074 | Gopalpur | 394 | 393 | 0 | 1 | 1477 | 659 | 818 | 0 | 80.56 |
| 39 | 07 | | 142 | 670 | 085 | Hamidpur | 29 | 29 | 0 | 0 | 122 | 67 | 55 | 0 | 121.82 |
| 39 | 07 | | 142 | 670 | 116 | Khasergaon | 443 | 443 | 0 | 0 | 1701 | 798 | 903 | 0 | 88.37 |
| 39 | 07 | | 142 | 670 | 137 | Munshi Para | 100 | 100 | 0 | 0 | 414 | 205 | 209 | 0 | 98.09 |
| 39 | 07 | | 142 | 670 | 148 | Natun Taliapara | 66 | 66 | 0 | 0 | 287 | 152 | 135 | 0 | 112.59 |
| 39 | 07 | | 142 | 670 | 169 | Perirchar | 265 | 265 | 0 | 0 | 1014 | 497 | 517 | 0 | 96.13 |
| 39 | 07 | | 142 | 670 | 190 | Ramrampur | 256 | 256 | 0 | 0 | 842 | 359 | 483 | 0 | 74.33 |
| 39 | 07 | | 142 | 670 | 201 | Satbhita | 489 | 488 | 0 | 1 | 2111 | 1071 | 1040 | 0 | 102.98 |
| 39 | 07 | | 142 | 670 | 212 | Taliapara | 936 | 936 | 0 | 0 | 3611 | 1737 | 1874 | 0 | 92.69 |
| 39 | 07 | | 142 | 670 | 213 | Tupkarchar (Tupkar Para) | 148 | 148 | 0 | 0 | 550 | 256 | 294 | 0 | 87.07 |
| 39 | 07 | | 142 | 670 | 224 | Uttar Sarmara | 473 | 473 | 0 | 0 | 1801 | 846 | 955 | 0 | 88.59 |
| 39 | 07 | | 142 | 781 | | Uthanerpara* | 338 | 336 | 2 | 0 | 1381 | 688 | 693 | 0 | 99.28 |
| 39 | 07 | | 142 | 781 | 130 | Mirapara | 236 | 236 | 0 | 0 | 921 | 452 | 469 | 0 | 96.38 |
| 39 | 07 | | 142 | 781 | 805 | Uthanerpara | 102 | 100 | 2 | 0 | 460 | 236 | 224 | 0 | 105.36 |
| 39 | 07 | | 151 | | | Bakshiganj Union | 2930 | 2929 | 1 | 0 | 11008 | 5338 | 5670 | 0 | 94.14 |
| 39 | 07 | | 151 | | | Rural | 2930 | 2929 | 1 | 0 | 11008 | 5338 | 5670 | 0 | 94.14 |
| 39 | 07 | | 151 | | | Urban | 0 | 0 | 0 | 0 | 0 | 0 | 0 | 0 | 0.00 |

| District | Upazila/Thana | Paurashava | Union/Ward | Mauza | Village/Mahalla | Administrative Unit, Location and Community | Household (Except Floating) | | | | Population (Including Floating) | | | | Sex Ratio |
|-----------|---------------|------------|------------|-------|-----------------|---|--------------------------------|-------------|---------------|-----------|------------------------------------|--------------|--------------|----------|--------------|
| | | | | | | | Total | General | Institutional | Others | Total | Male | Female | Hijra | |
| 1 | 2 | 3 | 4 | 5 | 6 | 7 | 8 | 9 | 10 | 11 | 12 | 13 | 14 | 15 | 16 |
| 39 | 07 | | 151 | 484 | | Malirchar* | 1006 | 1006 | 0 | 0 | 3811 | 1877 | 1934 | 0 | 97.05 |
| 39 | 07 | | 151 | 484 | 104 | Jhalarchar Pashchimpara | 334 | 334 | 0 | 0 | 1316 | 629 | 687 | 0 | 91.56 |
| 39 | 07 | | 151 | 484 | 105 | Jhalarchar Purbapara | 285 | 285 | 0 | 0 | 1058 | 533 | 525 | 0 | 101.52 |
| 39 | 07 | | 151 | 484 | 106 | Jigatala | 209 | 209 | 0 | 0 | 780 | 403 | 377 | 0 | 106.90 |
| 39 | 07 | | 151 | 484 | 204 | Singarchar | 178 | 178 | 0 | 0 | 657 | 312 | 345 | 0 | 90.43 |
| 39 | 07 | | 151 | 595 | | Pashchim Jhalarchar* | 101 | 101 | 0 | 0 | 369 | 177 | 192 | 0 | 92.19 |
| 39 | 07 | | 151 | 595 | 160 | Pashchim Jhalarchar | 101 | 101 | 0 | 0 | 369 | 177 | 192 | 0 | 92.19 |
| 39 | 07 | | 151 | 708 | | Surjanagar* | 1823 | 1822 | 1 | 0 | 6828 | 3284 | 3544 | 0 | 92.66 |
| 39 | 07 | | 151 | 708 | 130 | Manakasa | 216 | 216 | 0 | 0 | 777 | 366 | 411 | 0 | 89.05 |
| 39 | 07 | | 151 | 708 | 161 | Pashchimpara | 826 | 826 | 0 | 0 | 3086 | 1478 | 1608 | 0 | 91.92 |
| 39 | 07 | | 151 | 708 | 162 | Purbapara | 781 | 780 | 1 | 0 | 2965 | 1440 | 1525 | 0 | 94.43 |
| 39 | 07 | | 160 | | | Battajore Union | 6858 | 6830 | 6 | 22 | 25111 | 12019 | 13091 | 1 | 91.81 |
| 39 | 07 | | 160 | | | Rural | 6858 | 6830 | 6 | 22 | 25111 | 12019 | 13091 | 1 | 91.81 |
| 39 | 07 | | 160 | | | Urban | 0 | 0 | 0 | 0 | 0 | 0 | 0 | 0 | 0.00 |
| 39 | 07 | | 160 | 075 | | Battajore* | 3175 | 3168 | 3 | 4 | 11843 | 5588 | 6255 | 0 | 89.34 |
| 39 | 07 | | 160 | 075 | 020 | Birgaon Kandapara | 81 | 81 | 0 | 0 | 337 | 171 | 166 | 0 | 103.01 |
| 39 | 07 | | 160 | 075 | 021 | Birgaon Uttarpura | 180 | 180 | 0 | 0 | 685 | 326 | 359 | 0 | 90.81 |
| 39 | 07 | | 160 | 075 | 032 | Chakpara | 103 | 103 | 0 | 0 | 326 | 140 | 186 | 0 | 75.27 |
| 39 | 07 | | 160 | 075 | 033 | Chariapara | 106 | 106 | 0 | 0 | 425 | 190 | 235 | 0 | 80.85 |
| 39 | 07 | | 160 | 075 | 044 | Datterchar Dakkhinpara (Part) | 287 | 286 | 1 | 0 | 1126 | 554 | 572 | 0 | 96.85 |
| 39 | 07 | | 160 | 075 | 105 | Jhorarpar | 327 | 324 | 1 | 2 | 1173 | 555 | 618 | 0 | 89.81 |
| 39 | 07 | | 160 | 075 | 116 | Khamariapara | 188 | 188 | 0 | 0 | 687 | 337 | 350 | 0 | 96.29 |
| 39 | 07 | | 160 | 075 | 117 | Kumarikanda | 86 | 86 | 0 | 0 | 355 | 171 | 184 | 0 | 92.93 |
| 39 | 07 | | 160 | 075 | 168 | Pashchimpara | 419 | 419 | 0 | 0 | 1566 | 704 | 862 | 0 | 81.67 |
| 39 | 07 | | 160 | 075 | 169 | Puran Battajore | 393 | 392 | 1 | 0 | 1496 | 718 | 778 | 0 | 92.29 |
| 39 | 07 | | 160 | 075 | 170 | Purbapara | 584 | 583 | 0 | 1 | 2149 | 1009 | 1140 | 0 | 88.51 |
| 39 | 07 | | 160 | 075 | 221 | Ujanpara | 421 | 420 | 0 | 1 | 1518 | 713 | 805 | 0 | 88.57 |
| 39 | 07 | | 160 | 263 | | Goalgaon* | 1578 | 1566 | 1 | 11 | 5900 | 2869 | 3031 | 0 | 94.66 |
| 39 | 07 | | 160 | 263 | 031 | Chandrabaj | 359 | 358 | 0 | 1 | 1358 | 643 | 715 | 0 | 89.93 |
| 39 | 07 | | 160 | 263 | 042 | Dakkhin Birgoan | 379 | 369 | 1 | 9 | 1345 | 662 | 683 | 0 | 96.93 |
| 39 | 07 | | 160 | 263 | 063 | Fazilatpara | 441 | 440 | 0 | 1 | 1616 | 796 | 820 | 0 | 97.07 |
| 39 | 07 | | 160 | 263 | 165 | Panatiapara | 399 | 399 | 0 | 0 | 1581 | 768 | 813 | 0 | 94.46 |
| 39 | 07 | | 160 | 594 | | Palashtala* | 2105 | 2096 | 2 | 7 | 7368 | 3562 | 3805 | 1 | 93.61 |
| 39 | 07 | | 160 | 594 | 040 | Datterchar Dakkhinpara (Part) | 447 | 445 | 2 | 0 | 1765 | 903 | 862 | 0 | 104.76 |
| 39 | 07 | | 160 | 594 | 041 | Datterchar Pashchimpara | 435 | 431 | 0 | 4 | 1353 | 638 | 714 | 1 | 89.36 |
| 39 | 07 | | 160 | 594 | 042 | Datterchar Purbapara | 424 | 424 | 0 | 0 | 1511 | 704 | 807 | 0 | 87.24 |
| 39 | 07 | | 160 | 594 | 163 | Palashtala | 695 | 692 | 0 | 3 | 2391 | 1150 | 1241 | 0 | 92.67 |
| 39 | 07 | | 160 | 594 | 204 | Tilapara | 104 | 104 | 0 | 0 | 348 | 167 | 181 | 0 | 92.27 |
| 39 | 07 | | 211 | | | Dhanua Union | 5619 | 5595 | 3 | 21 | 20371 | 9785 | 10584 | 2 | 92.45 |
| 39 | 07 | | 211 | | | Rural | 4297 | 4276 | 3 | 18 | 15478 | 7449 | 8029 | 0 | 92.78 |
| 39 | 07 | | 211 | | | Urban | 1322 | 1319 | 0 | 3 | 4893 | 2336 | 2555 | 2 | 91.43 |
| 39 | 07 | | 211 | 150 | | Dhanua Kamalpur* | 1610 | 1595 | 1 | 14 | 5831 | 2827 | 3004 | 0 | 94.11 |
| 39 | 07 | | 211 | 150 | 020 | Balurgaon | 181 | 181 | 0 | 0 | 659 | 310 | 349 | 0 | 88.83 |
| 39 | 07 | | 211 | 150 | 041 | Dakkhin Kamalpur | 275 | 267 | 1 | 7 | 1002 | 498 | 504 | 0 | 98.81 |
| 39 | 07 | | 211 | 150 | 042 | Dhanua | 713 | 711 | 0 | 2 | 2481 | 1191 | 1290 | 0 | 92.33 |
| 39 | 07 | | 211 | 150 | 143 | Nayapara | 22 | 20 | 0 | 2 | 50 | 34 | 16 | 0 | 212.50 |
| 39 | 07 | | 211 | 150 | 184 | Ramrampur | 50 | 50 | 0 | 0 | 164 | 77 | 87 | 0 | 88.51 |
| 39 | 07 | | 211 | 150 | 215 | Uttar Kamalpur | 369 | 366 | 0 | 3 | 1475 | 717 | 758 | 0 | 94.59 |
| 39 | 07 | | 211 | 151 | | Dumurtala* | 623 | 621 | 1 | 1 | 2271 | 1100 | 1171 | 0 | 93.94 |
| 39 | 07 | | 211 | 151 | 020 | Baishnabpara | 204 | 204 | 0 | 0 | 682 | 333 | 349 | 0 | 95.42 |
| 39 | 07 | | 211 | 151 | 021 | Balujuri | 244 | 244 | 0 | 0 | 866 | 403 | 463 | 0 | 87.04 |
| 39 | 07 | | 211 | 151 | 042 | Dhiglakuna | 95 | 93 | 1 | 1 | 421 | 219 | 202 | 0 | 108.42 |
| 39 | 07 | | 211 | 151 | 083 | Hatiber Kona | 8 | 8 | 0 | 0 | 47 | 17 | 30 | 0 | 56.67 |
| 39 | 07 | | 211 | 151 | 194 | Somnathpara | 26 | 26 | 0 | 0 | 97 | 48 | 49 | 0 | 97.96 |
| 39 | 07 | | 211 | 151 | 205 | Tila Para | 46 | 46 | 0 | 0 | 158 | 80 | 78 | 0 | 102.56 |
| 39 | 07 | | 211 | 261 | | Gerda* | 1322 | 1319 | 0 | 3 | 4893 | 2336 | 2555 | 2 | 91.43 |
| 39 | 07 | | 211 | 261 | 070 | Gerda Kamalpur | 282 | 282 | 0 | 0 | 1036 | 514 | 522 | 0 | 98.47 |
| 39 | 07 | | 211 | 261 | 111 | Khamargerda | 290 | 290 | 0 | 0 | 1023 | 486 | 537 | 0 | 90.50 |

| District | Upazila/Thana | Paurashava | Union/Ward | Mauza | Village/Mahalla | Administrative Unit, Location and Community | Household (Except Floating) | | | | Population (Including Floating) | | | | Sex Ratio |
|-----------|---------------|------------|------------|-------|-----------------|---|--------------------------------|-------------|---------------|-----------|------------------------------------|--------------|--------------|----------|--------------|
| | | | | | | | Total | General | Institutional | Others | Total | Male | Female | Hijra | |
| 1 | 2 | 3 | 4 | 5 | 6 | 7 | 8 | 9 | 10 | 11 | 12 | 13 | 14 | 15 | 16 |
| 39 | 07 | | 211 | 261 | 132 | Majhgerda | 272 | 271 | 0 | 1 | 1027 | 493 | 534 | 0 | 92.32 |
| 39 | 07 | | 211 | 261 | 133 | Mirdhapara | 303 | 301 | 0 | 2 | 1164 | 554 | 608 | 2 | 91.12 |
| 39 | 07 | | 211 | 261 | 144 | Nayapara (Part) | 175 | 175 | 0 | 0 | 643 | 289 | 354 | 0 | 81.64 |
| 39 | 07 | | 211 | 372 | | Jadurchar* | 745 | 745 | 0 | 0 | 2740 | 1299 | 1441 | 0 | 90.15 |
| 39 | 07 | | 211 | 372 | 020 | Balurchar | 60 | 60 | 0 | 0 | 210 | 98 | 112 | 0 | 87.50 |
| 39 | 07 | | 211 | 372 | 101 | Jadurchar | 118 | 118 | 0 | 0 | 442 | 221 | 221 | 0 | 100.00 |
| 39 | 07 | | 211 | 372 | 162 | Palashtala | 390 | 390 | 0 | 0 | 1439 | 679 | 760 | 0 | 89.34 |
| 39 | 07 | | 211 | 372 | 203 | Tengramari | 177 | 177 | 0 | 0 | 649 | 301 | 348 | 0 | 86.49 |
| 39 | 07 | | 211 | 447 | | Lauchapra* | 1319 | 1315 | 1 | 3 | 4636 | 2223 | 2413 | 0 | 92.13 |
| 39 | 07 | | 211 | 447 | 020 | Baglakandi | 175 | 175 | 0 | 0 | 579 | 280 | 299 | 0 | 93.65 |
| 39 | 07 | | 211 | 447 | 101 | Jardarpara | 248 | 248 | 0 | 0 | 862 | 415 | 447 | 0 | 92.84 |
| 39 | 07 | | 211 | 447 | 112 | Kanekanda | 241 | 240 | 1 | 0 | 922 | 443 | 479 | 0 | 92.48 |
| 39 | 07 | | 211 | 447 | 123 | Lauchapra | 147 | 147 | 0 | 0 | 475 | 239 | 236 | 0 | 101.27 |
| 39 | 07 | | 211 | 447 | 134 | Master Para | 180 | 180 | 0 | 0 | 656 | 298 | 358 | 0 | 83.24 |
| 39 | 07 | | 211 | 447 | 195 | Satanipara | 328 | 325 | 0 | 3 | 1142 | 548 | 594 | 0 | 92.26 |
| 39 | 07 | | 509 | | | Merurchar Union | 9687 | 9686 | 0 | 1 | 35076 | 17129 | 17946 | 1 | 95.45 |
| 39 | 07 | | 509 | | | Rural | 3168 | 3168 | 0 | 0 | 11331 | 5549 | 5782 | 0 | 95.97 |
| 39 | 07 | | 509 | | | Urban | 6519 | 6518 | 0 | 1 | 23745 | 11580 | 12164 | 1 | 95.20 |
| 39 | 07 | | 509 | 152 | | Durgapur* | 3168 | 3168 | 0 | 0 | 11331 | 5549 | 5782 | 0 | 95.97 |
| 39 | 07 | | 509 | 152 | 070 | Ghugrakandi | 232 | 232 | 0 | 0 | 870 | 410 | 460 | 0 | 89.13 |
| 39 | 07 | | 509 | 152 | 111 | Kalkihara Bhati | 865 | 865 | 0 | 0 | 3031 | 1447 | 1584 | 0 | 91.35 |
| 39 | 07 | | 509 | 152 | 112 | Kalkihara Uzan | 481 | 481 | 0 | 0 | 1859 | 870 | 989 | 0 | 87.97 |
| 39 | 07 | | 509 | 152 | 133 | Madarerchar | 445 | 445 | 0 | 0 | 1521 | 744 | 777 | 0 | 95.75 |
| 39 | 07 | | 509 | 152 | 134 | Maichhanir Char | 739 | 739 | 0 | 0 | 2572 | 1332 | 1240 | 0 | 107.42 |
| 39 | 07 | | 509 | 152 | 165 | Purba Kalkihara | 406 | 406 | 0 | 0 | 1478 | 746 | 732 | 0 | 101.91 |
| 39 | 07 | | 509 | 668 | | Rabiarchar* | 6519 | 6518 | 0 | 1 | 23745 | 11580 | 12164 | 1 | 95.20 |
| 39 | 07 | | 509 | 668 | 010 | Airmari Natun | 382 | 382 | 0 | 0 | 1424 | 689 | 735 | 0 | 93.74 |
| 39 | 07 | | 509 | 668 | 011 | Airmari Puratan | 197 | 197 | 0 | 0 | 738 | 342 | 396 | 0 | 86.36 |
| 39 | 07 | | 509 | 668 | 012 | Awalpara | 180 | 180 | 0 | 0 | 599 | 285 | 314 | 0 | 90.76 |
| 39 | 07 | | 509 | 668 | 023 | Baghadubi | 313 | 313 | 0 | 0 | 1071 | 552 | 519 | 0 | 106.36 |
| 39 | 07 | | 509 | 668 | 024 | Betmari | 213 | 213 | 0 | 0 | 783 | 389 | 394 | 0 | 98.73 |
| 39 | 07 | | 509 | 668 | 035 | Chinerchar | 198 | 198 | 0 | 0 | 727 | 349 | 378 | 0 | 92.33 |
| 39 | 07 | | 509 | 668 | 066 | Fakirpara | 399 | 398 | 0 | 1 | 1514 | 733 | 780 | 1 | 93.97 |
| 39 | 07 | | 509 | 668 | 107 | Jagirpara | 442 | 442 | 0 | 0 | 1466 | 718 | 748 | 0 | 95.99 |
| 39 | 07 | | 509 | 668 | 118 | Khewarchar Bhati | 516 | 516 | 0 | 0 | 1811 | 885 | 926 | 0 | 95.57 |
| 39 | 07 | | 509 | 668 | 119 | Khewarchar Uzan | 579 | 579 | 0 | 0 | 2204 | 1091 | 1113 | 0 | 98.02 |
| 39 | 07 | | 509 | 668 | 140 | Merurchar | 1112 | 1112 | 0 | 0 | 4088 | 2029 | 2059 | 0 | 98.54 |
| 39 | 07 | | 509 | 668 | 191 | Rabiarchar | 485 | 485 | 0 | 0 | 1869 | 916 | 953 | 0 | 96.12 |
| 39 | 07 | | 509 | 668 | 202 | Sheikherchar | 383 | 383 | 0 | 0 | 1476 | 726 | 750 | 0 | 96.80 |
| 39 | 07 | | 509 | 668 | 213 | Tupkarchar Natun | 421 | 421 | 0 | 0 | 1604 | 755 | 849 | 0 | 88.93 |
| 39 | 07 | | 509 | 668 | 214 | Tupkarchar Puran | 699 | 699 | 0 | 0 | 2371 | 1121 | 1250 | 0 | 89.68 |
| 39 | 07 | | 543 | | | Nilakkhia Union | 7427 | 7393 | 7 | 27 | 28643 | 13942 | 14701 | 0 | 94.84 |
| 39 | 07 | | 543 | | | Rural | 4942 | 4913 | 2 | 27 | 18972 | 9212 | 9760 | 0 | 94.39 |
| 39 | 07 | | 543 | | | Urban | 2485 | 2480 | 5 | 0 | 9671 | 4730 | 4941 | 0 | 95.73 |
| 39 | 07 | | 543 | 076 | | Binoderchar* | 751 | 749 | 2 | 0 | 2966 | 1479 | 1487 | 0 | 99.46 |
| 39 | 07 | | 543 | 076 | 020 | Binoderchar | 489 | 487 | 2 | 0 | 1987 | 1011 | 976 | 0 | 103.59 |
| 39 | 07 | | 543 | 076 | 031 | Chariapara | 86 | 86 | 0 | 0 | 364 | 178 | 186 | 0 | 95.70 |
| 39 | 07 | | 543 | 076 | 072 | Gomerchar | 176 | 176 | 0 | 0 | 615 | 290 | 325 | 0 | 89.23 |
| 39 | 07 | | 543 | 373 | | Janakipur* | 3174 | 3147 | 0 | 27 | 11971 | 5726 | 6245 | 0 | 91.69 |
| 39 | 07 | | 543 | 373 | 020 | Baskanda Natunpara | 394 | 394 | 0 | 0 | 1555 | 763 | 792 | 0 | 96.34 |
| 39 | 07 | | 543 | 373 | 021 | Baskanda Puranpara | 109 | 109 | 0 | 0 | 428 | 184 | 244 | 0 | 75.41 |
| 39 | 07 | | 543 | 373 | 032 | Chakpara | 56 | 56 | 0 | 0 | 199 | 106 | 93 | 0 | 113.98 |
| 39 | 07 | | 543 | 373 | 043 | Dariapara | 108 | 108 | 0 | 0 | 438 | 213 | 225 | 0 | 94.67 |
| 39 | 07 | | 543 | 373 | 044 | Daripura | 168 | 143 | 0 | 25 | 625 | 302 | 323 | 0 | 93.50 |
| 39 | 07 | | 543 | 373 | 045 | Dikpara | 405 | 405 | 0 | 0 | 1496 | 690 | 806 | 0 | 85.61 |
| 39 | 07 | | 543 | 373 | 066 | Fakirpara | 98 | 98 | 0 | 0 | 399 | 193 | 206 | 0 | 93.69 |
| 39 | 07 | | 543 | 373 | 117 | Kayosthapara | 80 | 80 | 0 | 0 | 285 | 129 | 156 | 0 | 82.69 |
| 39 | 07 | | 543 | 373 | 138 | Moharband | 251 | 251 | 0 | 0 | 948 | 440 | 508 | 0 | 86.61 |

| District | Upazila/Thana | Paurashava | Union/Ward | Mauza | Village/Mahalla | Administrative Unit, Location and Community | Household (Except Floating) | | | | Population (Including Floating) | | | | Sex Ratio |
|-----------|---------------|------------|------------|-------|-----------------|---|--------------------------------|--------------|---------------|------------|------------------------------------|---------------|---------------|----------|--------------|
| | | | | | | | Total | General | Institutional | Others | Total | Male | Female | Hijra | |
| 1 | 2 | 3 | 4 | 5 | 6 | 7 | 8 | 9 | 10 | 11 | 12 | 13 | 14 | 15 | 16 |
| 39 | 07 | | 543 | 373 | 139 | Mridhapara | 275 | 274 | 0 | 1 | 1064 | 532 | 532 | 0 | 100.00 |
| 39 | 07 | | 543 | 373 | 150 | Namapara | 92 | 92 | 0 | 0 | 367 | 176 | 191 | 0 | 92.15 |
| 39 | 07 | | 543 | 373 | 151 | Manjalia | 291 | 291 | 0 | 0 | 1068 | 508 | 560 | 0 | 90.71 |
| 39 | 07 | | 543 | 373 | 202 | Salai Mandol Para | 174 | 174 | 0 | 0 | 647 | 308 | 339 | 0 | 90.86 |
| 39 | 07 | | 543 | 373 | 213 | Talukpara | 97 | 97 | 0 | 0 | 364 | 178 | 186 | 0 | 95.70 |
| 39 | 07 | | 543 | 373 | 214 | Tambalipara | 80 | 80 | 0 | 0 | 284 | 150 | 134 | 0 | 111.94 |
| 39 | 07 | | 543 | 373 | 215 | Thakurpara | 321 | 320 | 0 | 1 | 1161 | 566 | 595 | 0 | 95.13 |
| 39 | 07 | | 543 | 373 | 236 | Vatiapara | 175 | 175 | 0 | 0 | 643 | 288 | 355 | 0 | 81.13 |
| 39 | 07 | | 543 | 410 | | Kushalnagar* | 1017 | 1017 | 0 | 0 | 4035 | 2007 | 2028 | 0 | 98.96 |
| 39 | 07 | | 543 | 410 | 040 | Dakkhin Kushalnagar | 659 | 659 | 0 | 0 | 2620 | 1313 | 1307 | 0 | 100.46 |
| 39 | 07 | | 543 | 410 | 211 | Uttar Kushalnagar | 358 | 358 | 0 | 0 | 1415 | 694 | 721 | 0 | 96.26 |
| 39 | 07 | | 543 | 521 | | Nilakkhia* | 2485 | 2480 | 5 | 0 | 9671 | 4730 | 4941 | 0 | 95.73 |
| 39 | 07 | | 543 | 521 | 040 | Dakkhin Beparipara | 195 | 195 | 0 | 0 | 792 | 396 | 396 | 0 | 100.00 |
| 39 | 07 | | 543 | 521 | 101 | Jhalupara | 39 | 39 | 0 | 0 | 147 | 72 | 75 | 0 | 96.00 |
| 39 | 07 | | 543 | 521 | 132 | Munshipara | 41 | 41 | 0 | 0 | 126 | 53 | 73 | 0 | 72.60 |
| 39 | 07 | | 543 | 521 | 143 | Natunpara | 110 | 110 | 0 | 0 | 444 | 204 | 240 | 0 | 85.00 |
| 39 | 07 | | 543 | 521 | 144 | Nayapara | 110 | 110 | 0 | 0 | 436 | 225 | 211 | 0 | 106.64 |
| 39 | 07 | | 543 | 521 | 145 | Nilakkhia Bazar | 76 | 76 | 0 | 0 | 285 | 139 | 146 | 0 | 95.21 |
| 39 | 07 | | 543 | 521 | 166 | Paglapara | 416 | 415 | 1 | 0 | 1579 | 754 | 825 | 0 | 91.39 |
| 39 | 07 | | 543 | 521 | 167 | Pashchim Beparipara | 182 | 182 | 0 | 0 | 740 | 335 | 405 | 0 | 82.72 |
| 39 | 07 | | 543 | 521 | 168 | Pashchimpara | 159 | 157 | 2 | 0 | 576 | 278 | 298 | 0 | 93.29 |
| 39 | 07 | | 543 | 521 | 199 | Sajimara | 806 | 804 | 2 | 0 | 3193 | 1605 | 1588 | 0 | 101.07 |
| 39 | 07 | | 543 | 521 | 200 | Santi Nagar | 39 | 39 | 0 | 0 | 146 | 75 | 71 | 0 | 105.63 |
| 39 | 07 | | 543 | 521 | 201 | Sarkarpara | 89 | 89 | 0 | 0 | 336 | 165 | 171 | 0 | 96.49 |
| 39 | 07 | | 543 | 521 | 222 | Uttarpara | 223 | 223 | 0 | 0 | 871 | 429 | 442 | 0 | 97.06 |
| 39 | 07 | | 709 | | | Sadhurpara Union | 6592 | 6573 | 4 | 15 | 26521 | 12979 | 13542 | 0 | 95.84 |
| 39 | 07 | | 709 | | | Rural | 6592 | 6573 | 4 | 15 | 26521 | 12979 | 13542 | 0 | 95.84 |
| 39 | 07 | | 709 | | | Urban | 0 | 0 | 0 | 0 | 0 | 0 | 0 | 0 | 0.00 |
| 39 | 07 | | 709 | 707 | | Sadhurpara* | 6592 | 6573 | 4 | 15 | 26521 | 12979 | 13542 | 0 | 95.84 |
| 39 | 07 | | 709 | 707 | 010 | Airmari | 623 | 619 | 1 | 3 | 2534 | 1192 | 1342 | 0 | 88.82 |
| 39 | 07 | | 709 | 707 | 011 | Archakandi | 294 | 294 | 0 | 0 | 1160 | 581 | 579 | 0 | 100.35 |
| 39 | 07 | | 709 | 707 | 022 | Balurgaon | 124 | 124 | 0 | 0 | 531 | 259 | 272 | 0 | 95.22 |
| 39 | 07 | | 709 | 707 | 023 | Bangalpara | 409 | 408 | 1 | 0 | 1724 | 871 | 853 | 0 | 102.11 |
| 39 | 07 | | 709 | 707 | 024 | Bilerpar | 179 | 179 | 0 | 0 | 704 | 330 | 374 | 0 | 88.24 |
| 39 | 07 | | 709 | 707 | 035 | Char Airmari | 286 | 286 | 0 | 0 | 1125 | 565 | 560 | 0 | 100.89 |
| 39 | 07 | | 709 | 707 | 036 | Char Gazirpara | 127 | 127 | 0 | 0 | 513 | 268 | 245 | 0 | 109.39 |
| 39 | 07 | | 709 | 707 | 037 | Char Kamalerbati | 242 | 242 | 0 | 0 | 1018 | 504 | 514 | 0 | 98.05 |
| 39 | 07 | | 709 | 707 | 048 | Dakkhin Datuakanda | 177 | 177 | 0 | 0 | 718 | 358 | 360 | 0 | 99.44 |
| 39 | 07 | | 709 | 707 | 049 | Daspara | 113 | 113 | 0 | 0 | 460 | 213 | 247 | 0 | 86.23 |
| 39 | 07 | | 709 | 707 | 050 | Derurbil | 226 | 225 | 0 | 1 | 872 | 426 | 446 | 0 | 95.52 |
| 39 | 07 | | 709 | 707 | 081 | Gazirpara | 203 | 203 | 0 | 0 | 842 | 400 | 442 | 0 | 90.50 |
| 39 | 07 | | 709 | 707 | 122 | Kamalerbati Pashchimpara | 357 | 356 | 1 | 0 | 1470 | 709 | 761 | 0 | 93.17 |
| 39 | 07 | | 709 | 707 | 123 | Kamalerbati Purbapara | 382 | 380 | 1 | 1 | 1588 | 770 | 818 | 0 | 94.13 |
| 39 | 07 | | 709 | 707 | 124 | Khetarchar | 447 | 447 | 0 | 0 | 1701 | 815 | 886 | 0 | 91.99 |
| 39 | 07 | | 709 | 707 | 125 | Kutuberchar Dakkhin | 311 | 310 | 0 | 1 | 1218 | 604 | 614 | 0 | 98.37 |
| 39 | 07 | | 709 | 707 | 146 | Madanerchar | 227 | 227 | 0 | 0 | 866 | 426 | 440 | 0 | 96.82 |
| 39 | 07 | | 709 | 707 | 147 | Madanerchar Taltola | 101 | 101 | 0 | 0 | 430 | 227 | 203 | 0 | 111.82 |
| 39 | 07 | | 709 | 707 | 148 | Madhya Datuakanda | 340 | 335 | 0 | 5 | 1390 | 697 | 693 | 0 | 100.58 |
| 39 | 07 | | 709 | 707 | 149 | Majherpara | 171 | 167 | 0 | 4 | 653 | 315 | 338 | 0 | 93.20 |
| 39 | 07 | | 709 | 707 | 150 | Masjidpara | 103 | 103 | 0 | 0 | 416 | 186 | 230 | 0 | 80.87 |
| 39 | 07 | | 709 | 707 | 161 | Nilerchar | 93 | 93 | 0 | 0 | 431 | 217 | 214 | 0 | 101.40 |
| 39 | 07 | | 709 | 707 | 182 | Pashchim Kutuber Char | 202 | 202 | 0 | 0 | 778 | 379 | 399 | 0 | 94.99 |
| 39 | 07 | | 709 | 707 | 213 | Sheikhpara | 52 | 52 | 0 | 0 | 238 | 119 | 119 | 0 | 100.00 |
| 39 | 07 | | 709 | 707 | 224 | Thandarban | 316 | 316 | 0 | 0 | 1298 | 664 | 634 | 0 | 104.73 |
| 39 | 07 | | 709 | 707 | 235 | Uttar Datuakanda | 487 | 487 | 0 | 0 | 1843 | 884 | 959 | 0 | 92.18 |
| 39 | 15 | | | | | Dewanganj Upazila | 73191 | 72901 | 24 | 266 | 288166 | 141926 | 146234 | 6 | 97.05 |
| 39 | 15 | | | | | Rural | 55231 | 55068 | 11 | 152 | 216096 | 106778 | 109316 | 2 | 97.68 |
| 39 | 15 | | | | | Urban | 17960 | 17833 | 13 | 114 | 72070 | 35148 | 36918 | 4 | 95.21 |

| District | Upazila/Thana | Paurashava | Union/Ward | Mauza | Village/Mahalla | Administrative Unit, Location and Community | Household (Except Floating) | | | | Population (Including Floating) | | | | Sex Ratio |
|----------|---------------|------------|------------|-------|-----------------|---|--------------------------------|---------|---------------|--------|------------------------------------|-------|--------|-------|-----------|
| | | | | | | | Total | General | Institutional | Others | Total | Male | Female | Hijra | |
| 1 | 2 | 3 | 4 | 5 | 6 | 7 | 8 | 9 | 10 | 11 | 12 | 13 | 14 | 15 | 16 |
| 39 | 15 | 16 | | | | Dewanganj Paurashava | 10520 | 10414 | 10 | 96 | 41123 | 19977 | 21143 | 3 | 94.49 |
| 39 | 15 | 16 | 001 | | | Ward No. 01 | 1026 | 1023 | 1 | 2 | 3894 | 1819 | 2075 | 0 | 87.66 |
| 39 | 15 | 16 | 001 | 124 | | Chikajani (Part)* | 999 | 996 | 1 | 2 | 3801 | 1778 | 2023 | 0 | 87.89 |
| 39 | 15 | 16 | 001 | 124 | 010 | Akandapara | 328 | 327 | 0 | 1 | 1288 | 625 | 663 | 0 | 94.27 |
| 39 | 15 | 16 | 001 | 124 | 031 | Chandrapara | 212 | 212 | 0 | 0 | 790 | 370 | 420 | 0 | 88.10 |
| 39 | 15 | 16 | 001 | 124 | 032 | Chikajani Dakkhinpara | 229 | 228 | 0 | 1 | 895 | 411 | 484 | 0 | 84.92 |
| 39 | 15 | 16 | 001 | 124 | 033 | Chikajani Uttarpara | 130 | 129 | 1 | 0 | 483 | 216 | 267 | 0 | 80.90 |
| 39 | 15 | 16 | 001 | 124 | 134 | Miapara | 100 | 100 | 0 | 0 | 345 | 156 | 189 | 0 | 82.54 |
| 39 | 15 | 16 | 001 | 125 | | Chukaibari* | 27 | 27 | 0 | 0 | 93 | 41 | 52 | 0 | 78.85 |
| 39 | 15 | 16 | 001 | 125 | 180 | Rampura Purbapara (Part) | 27 | 27 | 0 | 0 | 93 | 41 | 52 | 0 | 78.85 |
| 39 | 15 | 16 | 002 | | | Ward No. 02 | 941 | 939 | 0 | 2 | 3686 | 1752 | 1931 | 3 | 90.73 |
| 39 | 15 | 16 | 002 | 127 | | Chuniapara* | 841 | 840 | 0 | 1 | 3317 | 1581 | 1736 | 0 | 91.07 |
| 39 | 15 | 16 | 002 | 127 | 160 | Pashchim Chuniapara | 517 | 516 | 0 | 1 | 2020 | 966 | 1054 | 0 | 91.65 |
| 39 | 15 | 16 | 002 | 127 | 161 | Purba Chuniapara | 324 | 324 | 0 | 0 | 1297 | 615 | 682 | 0 | 90.18 |
| 39 | 15 | 16 | 002 | 272 | | Gobindanagar* | 73 | 72 | 0 | 1 | 261 | 123 | 135 | 3 | 91.11 |
| 39 | 15 | 16 | 002 | 272 | 070 | Gobindanagar | 73 | 72 | 0 | 1 | 261 | 123 | 135 | 3 | 91.11 |
| 39 | 15 | 16 | 002 | 418 | | Kalikapur (Part)* | 27 | 27 | 0 | 0 | 108 | 48 | 60 | 0 | 80.00 |
| 39 | 15 | 16 | 002 | 418 | 115 | Kalikapur (Part) | 27 | 27 | 0 | 0 | 108 | 48 | 60 | 0 | 80.00 |
| 39 | 15 | 16 | 003 | | | Ward No. 03 | 1340 | 1337 | 1 | 2 | 5568 | 2804 | 2764 | 0 | 101.45 |
| 39 | 15 | 16 | 003 | 418 | | Kalikapur (Part)* | 1340 | 1337 | 1 | 2 | 5568 | 2804 | 2764 | 0 | 101.45 |
| 39 | 15 | 16 | 003 | 418 | 031 | Char Kalikapur (Part) | 256 | 256 | 0 | 0 | 1079 | 546 | 533 | 0 | 102.44 |
| 39 | 15 | 16 | 003 | 418 | 116 | Kalikapur (Part) | 730 | 727 | 1 | 2 | 3044 | 1545 | 1499 | 0 | 103.07 |
| 39 | 15 | 16 | 003 | 418 | 218 | Uttar Kalikapur | 354 | 354 | 0 | 0 | 1445 | 713 | 732 | 0 | 97.40 |
| 39 | 15 | 16 | 004 | | | Ward No. 04 | 1674 | 1627 | 2 | 45 | 6647 | 3303 | 3344 | 0 | 98.77 |
| 39 | 15 | 16 | 004 | 418 | | Kalikapur (Part)* | 1674 | 1627 | 2 | 45 | 6647 | 3303 | 3344 | 0 | 98.77 |
| 39 | 15 | 16 | 004 | 418 | 020 | Bazaripara | 526 | 517 | 1 | 8 | 2008 | 976 | 1032 | 0 | 94.57 |
| 39 | 15 | 16 | 004 | 418 | 032 | Char Kalikapur (Part) | 377 | 376 | 0 | 1 | 1571 | 777 | 794 | 0 | 97.86 |
| 39 | 15 | 16 | 004 | 418 | 043 | Dewanganj Bazar | 215 | 213 | 0 | 2 | 851 | 400 | 451 | 0 | 88.69 |
| 39 | 15 | 16 | 004 | 418 | 114 | Kacharipara | 245 | 211 | 1 | 33 | 1038 | 555 | 483 | 0 | 114.91 |
| 39 | 15 | 16 | 004 | 418 | 117 | Kalikapur (Part) | 311 | 310 | 0 | 1 | 1179 | 595 | 584 | 0 | 101.88 |
| 39 | 15 | 16 | 005 | | | Ward No. 05 | 1317 | 1293 | 1 | 23 | 5166 | 2467 | 2699 | 0 | 91.40 |
| 39 | 15 | 16 | 005 | 076 | | Banianirchar (Part)* | 556 | 543 | 0 | 13 | 2188 | 1064 | 1124 | 0 | 94.66 |
| 39 | 15 | 16 | 005 | 076 | 020 | Banianirchar Pashchimpara (Part) | 556 | 543 | 0 | 13 | 2188 | 1064 | 1124 | 0 | 94.66 |
| 39 | 15 | 16 | 005 | 126 | | Chukaibari (Part)* | 761 | 750 | 1 | 10 | 2978 | 1403 | 1575 | 0 | 89.08 |
| 39 | 15 | 16 | 005 | 126 | 043 | Dalbari | 271 | 266 | 0 | 5 | 1078 | 493 | 585 | 0 | 84.27 |
| 39 | 15 | 16 | 005 | 126 | 114 | Kaibartapara | 94 | 94 | 0 | 0 | 351 | 164 | 187 | 0 | 87.70 |
| 39 | 15 | 16 | 005 | 126 | 146 | Nirbahi Area Pamputala | 225 | 219 | 1 | 5 | 905 | 443 | 462 | 0 | 95.89 |
| 39 | 15 | 16 | 005 | 126 | 187 | Rampur Chukai Madhyapara | 108 | 108 | 0 | 0 | 435 | 203 | 232 | 0 | 87.50 |
| 39 | 15 | 16 | 005 | 126 | 199 | Sharifpara | 63 | 63 | 0 | 0 | 209 | 100 | 109 | 0 | 91.74 |
| 39 | 15 | 16 | 006 | | | Ward No. 06 | 671 | 663 | 1 | 7 | 2798 | 1420 | 1378 | 0 | 103.05 |
| 39 | 15 | 16 | 006 | 072 | | Bade Shashariabari (Part)* | 671 | 663 | 1 | 7 | 2798 | 1420 | 1378 | 0 | 103.05 |
| 39 | 15 | 16 | 006 | 072 | 021 | Beltali Bazar | 68 | 62 | 0 | 6 | 275 | 145 | 130 | 0 | 111.54 |
| 39 | 15 | 16 | 006 | 072 | 042 | Dakkhin Bade Shashariabari | 334 | 332 | 1 | 1 | 1485 | 799 | 686 | 0 | 116.47 |
| 39 | 15 | 16 | 006 | 072 | 183 | Rail Colony | 132 | 132 | 0 | 0 | 511 | 248 | 263 | 0 | 94.30 |
| 39 | 15 | 16 | 006 | 072 | 214 | Uttar Bade Shasharia Bari | 137 | 137 | 0 | 0 | 527 | 228 | 299 | 0 | 76.25 |
| 39 | 15 | 16 | 007 | | | Ward No. 07 | 1546 | 1534 | 1 | 11 | 6020 | 2898 | 3122 | 0 | 92.83 |
| 39 | 15 | 16 | 007 | 076 | | Banianirchar (Part)* | 410 | 409 | 0 | 1 | 1653 | 791 | 862 | 0 | 91.76 |
| 39 | 15 | 16 | 007 | 076 | 021 | Banianirchar Purbapara | 296 | 295 | 0 | 1 | 1231 | 601 | 630 | 0 | 95.40 |
| 39 | 15 | 16 | 007 | 076 | 212 | Uttar Madhya Banianirchar | 114 | 114 | 0 | 0 | 422 | 190 | 232 | 0 | 81.90 |
| 39 | 15 | 16 | 007 | 116 | | Char Bhabasur (Part)* | 1136 | 1125 | 1 | 10 | 4367 | 2107 | 2260 | 0 | 93.23 |
| 39 | 15 | 16 | 007 | 116 | 035 | Char Bhabasur Pashchimpara | 320 | 319 | 0 | 1 | 1230 | 600 | 630 | 0 | 95.24 |
| 39 | 15 | 16 | 007 | 116 | 036 | Char Bhabasur Purbapara (Part) | 440 | 431 | 1 | 8 | 1655 | 792 | 863 | 0 | 91.77 |
| 39 | 15 | 16 | 007 | 116 | 040 | Char Bhabasur Thontapara | 376 | 375 | 0 | 1 | 1482 | 715 | 767 | 0 | 93.22 |
| 39 | 15 | 16 | 008 | | | Ward No. 08 | 808 | 807 | 1 | 0 | 2946 | 1377 | 1569 | 0 | 87.76 |
| 39 | 15 | 16 | 008 | 078 | | Bhabasur (Part)* | 808 | 807 | 1 | 0 | 2946 | 1377 | 1569 | 0 | 87.76 |
| 39 | 15 | 16 | 008 | 078 | 041 | Dakrapara | 175 | 175 | 0 | 0 | 673 | 318 | 355 | 0 | 89.58 |
| 39 | 15 | 16 | 008 | 078 | 042 | Daspara | 214 | 213 | 1 | 0 | 813 | 394 | 419 | 0 | 94.03 |

| District | Upazila/Thana | Paurashava | Union/Ward | Mauza | Village/Mahalla | Administrative Unit, Location and Community | Household (Except Floating) | | | | Population (Including Floating) | | | | Sex Ratio |
|-----------|---------------|------------|------------|-------|-----------------|---|--------------------------------|--------------|---------------|-----------|------------------------------------|--------------|--------------|----------|---------------|
| | | | | | | | Total | General | Institutional | Others | Total | Male | Female | Hijra | |
| | | | | | | | | | | | | | | | |
| 39 | 15 | 16 | 008 | 078 | 073 | Guzimari | 120 | 120 | 0 | 0 | 409 | 188 | 221 | 0 | 85.07 |
| 39 | 15 | 16 | 008 | 078 | 136 | Mollapara Mandalpara | 299 | 299 | 0 | 0 | 1051 | 477 | 574 | 0 | 83.10 |
| 39 | 15 | 16 | 009 | | | Ward No. 09 | 1197 | 1191 | 2 | 4 | 4398 | 2137 | 2261 | 0 | 94.52 |
| 39 | 15 | 16 | 009 | 116 | | Char Bhabasur (Part)* | 1197 | 1191 | 2 | 4 | 4398 | 2137 | 2261 | 0 | 94.52 |
| 39 | 15 | 16 | 009 | 116 | 030 | Char Bhabasur Bhatipara | 128 | 127 | 1 | 0 | 461 | 229 | 232 | 0 | 98.71 |
| 39 | 15 | 16 | 009 | 116 | 031 | Char Bhabasur Mandalpara | 97 | 97 | 0 | 0 | 315 | 150 | 165 | 0 | 90.91 |
| 39 | 15 | 16 | 009 | 116 | 032 | Char Bhabasur Millcolony | 117 | 117 | 0 | 0 | 425 | 228 | 197 | 0 | 115.74 |
| 39 | 15 | 16 | 009 | 116 | 033 | Char Bhabasur Mollapara | 116 | 113 | 0 | 3 | 438 | 225 | 213 | 0 | 105.63 |
| 39 | 15 | 16 | 009 | 116 | 034 | Char Bhabasur Nayapara | 109 | 108 | 0 | 1 | 444 | 208 | 236 | 0 | 88.14 |
| 39 | 15 | 16 | 009 | 116 | 037 | Char Bhabasur Purbapara (Part) | 228 | 227 | 1 | 0 | 808 | 364 | 444 | 0 | 81.98 |
| 39 | 15 | 16 | 009 | 116 | 038 | Char Bhabasur Sardarpara | 181 | 181 | 0 | 0 | 706 | 352 | 354 | 0 | 99.44 |
| 39 | 15 | 16 | 009 | 116 | 039 | Char Bhabasur Sarkarpara | 221 | 221 | 0 | 0 | 801 | 381 | 420 | 0 | 90.71 |
| 39 | 15 | | 142 | | | Bahadurabad Union | 10362 | 10348 | 2 | 12 | 40999 | 20584 | 20414 | 1 | 100.83 |
| 39 | 15 | | 142 | | | Rural | 10362 | 10348 | 2 | 12 | 40999 | 20584 | 20414 | 1 | 100.83 |
| 39 | 15 | | 142 | | | Urban | 0 | 0 | 0 | 0 | 0 | 0 | 0 | 0 | 0.00 |
| 39 | 15 | | 142 | 074 | | Bahadurabad* | 7011 | 6997 | 2 | 12 | 27770 | 13901 | 13868 | 1 | 100.24 |
| 39 | 15 | | 142 | 074 | 010 | Akandapara | 190 | 188 | 0 | 2 | 661 | 332 | 329 | 0 | 100.91 |
| 39 | 15 | | 142 | 074 | 011 | Azizalpur | 60 | 60 | 0 | 0 | 227 | 122 | 105 | 0 | 116.19 |
| 39 | 15 | | 142 | 074 | 022 | Basetpur | 329 | 326 | 0 | 3 | 1465 | 735 | 730 | 0 | 100.68 |
| 39 | 15 | | 142 | 074 | 023 | Bhangargram | 240 | 240 | 0 | 0 | 904 | 451 | 453 | 0 | 99.56 |
| 39 | 15 | | 142 | 074 | 034 | Chakharchar | 191 | 191 | 0 | 0 | 790 | 410 | 380 | 0 | 107.89 |
| 39 | 15 | | 142 | 074 | 035 | Char Bhangargram | 81 | 81 | 0 | 0 | 345 | 168 | 177 | 0 | 94.92 |
| 39 | 15 | | 142 | 074 | 036 | Char Kalakanda | 146 | 146 | 0 | 0 | 602 | 299 | 303 | 0 | 98.68 |
| 39 | 15 | | 142 | 074 | 047 | Daparpara | 721 | 720 | 1 | 0 | 3154 | 1565 | 1589 | 0 | 98.49 |
| 39 | 15 | | 142 | 074 | 068 | Farajipara | 103 | 103 | 0 | 0 | 372 | 198 | 174 | 0 | 113.79 |
| 39 | 15 | | 142 | 074 | 079 | Gharipara | 180 | 180 | 0 | 0 | 691 | 336 | 355 | 0 | 94.65 |
| 39 | 15 | | 142 | 074 | 110 | Jhalarchar | 644 | 644 | 0 | 0 | 2447 | 1259 | 1188 | 0 | 105.98 |
| 39 | 15 | | 142 | 074 | 121 | Kalakanda | 680 | 679 | 1 | 0 | 2671 | 1368 | 1302 | 1 | 105.07 |
| 39 | 15 | | 142 | 074 | 122 | Kananpur | 91 | 91 | 0 | 0 | 373 | 198 | 175 | 0 | 113.14 |
| 39 | 15 | | 142 | 074 | 123 | Kandirgram | 220 | 220 | 0 | 0 | 829 | 392 | 437 | 0 | 89.70 |
| 39 | 15 | | 142 | 074 | 154 | Nayagram | 393 | 393 | 0 | 0 | 1636 | 812 | 824 | 0 | 98.54 |
| 39 | 15 | | 142 | 074 | 155 | Nazirpur | 181 | 181 | 0 | 0 | 669 | 352 | 317 | 0 | 111.04 |
| 39 | 15 | | 142 | 074 | 176 | Pollakandi | 704 | 700 | 0 | 4 | 2928 | 1436 | 1492 | 0 | 96.25 |
| 39 | 15 | | 142 | 074 | 177 | Pollakandi Nayapara | 632 | 632 | 0 | 0 | 2205 | 1070 | 1135 | 0 | 94.27 |
| 39 | 15 | | 142 | 074 | 208 | Sardarpara | 521 | 520 | 0 | 1 | 2087 | 1033 | 1054 | 0 | 98.01 |
| 39 | 15 | | 142 | 074 | 209 | Shahjadbpur | 484 | 482 | 0 | 2 | 1947 | 982 | 965 | 0 | 101.76 |
| 39 | 15 | | 142 | 074 | 220 | Tentultali | 90 | 90 | 0 | 0 | 335 | 167 | 168 | 0 | 99.40 |
| 39 | 15 | | 142 | 074 | 231 | Ukrapara | 130 | 130 | 0 | 0 | 432 | 216 | 216 | 0 | 100.00 |
| 39 | 15 | | 142 | 115 | | Char Bahadurabad* | 831 | 831 | 0 | 0 | 3103 | 1538 | 1565 | 0 | 98.27 |
| 39 | 15 | | 142 | 115 | 030 | Char Bahadurabad | 505 | 505 | 0 | 0 | 1829 | 898 | 931 | 0 | 96.46 |
| 39 | 15 | | 142 | 115 | 131 | Mannepara | 326 | 326 | 0 | 0 | 1274 | 640 | 634 | 0 | 100.95 |
| 39 | 15 | | 142 | 309 | | Harichandi* | 216 | 216 | 0 | 0 | 873 | 448 | 425 | 0 | 105.41 |
| 39 | 15 | | 142 | 309 | 080 | Harichandi | 216 | 216 | 0 | 0 | 873 | 448 | 425 | 0 | 105.41 |
| 39 | 15 | | 142 | 494 | | Madarerchar* | 2304 | 2304 | 0 | 0 | 9253 | 4697 | 4556 | 0 | 103.09 |
| 39 | 15 | | 142 | 494 | 020 | Bhangargram | 111 | 111 | 0 | 0 | 401 | 206 | 195 | 0 | 105.64 |
| 39 | 15 | | 142 | 494 | 021 | Bhatirpara | 369 | 369 | 0 | 0 | 1546 | 781 | 765 | 0 | 102.09 |
| 39 | 15 | | 142 | 494 | 082 | Hashempur | 78 | 78 | 0 | 0 | 335 | 174 | 161 | 0 | 108.07 |
| 39 | 15 | | 142 | 494 | 113 | Khutarchar | 231 | 231 | 0 | 0 | 901 | 432 | 469 | 0 | 92.11 |
| 39 | 15 | | 142 | 494 | 114 | Kutuberchar | 220 | 220 | 0 | 0 | 955 | 485 | 470 | 0 | 103.19 |
| 39 | 15 | | 142 | 494 | 135 | Madanerchar | 256 | 256 | 0 | 0 | 924 | 478 | 446 | 0 | 107.17 |
| 39 | 15 | | 142 | 494 | 136 | Madarerchar | 719 | 719 | 0 | 0 | 2933 | 1506 | 1427 | 0 | 105.54 |
| 39 | 15 | | 142 | 494 | 197 | Sheikpara | 320 | 320 | 0 | 0 | 1258 | 635 | 623 | 0 | 101.93 |
| 39 | 15 | | 176 | | | Char Amkhaoa Union | 11607 | 11589 | 2 | 16 | 47177 | 22939 | 24238 | 0 | 94.64 |
| 39 | 15 | | 176 | | | Rural | 6905 | 6900 | 1 | 4 | 27823 | 13495 | 14328 | 0 | 94.19 |
| 39 | 15 | | 176 | | | Urban | 4702 | 4689 | 1 | 12 | 19354 | 9444 | 9910 | 0 | 95.30 |
| 39 | 15 | | 176 | 114 | | Char Amkhaoa* | 3624 | 3621 | 1 | 2 | 14462 | 6987 | 7475 | 0 | 93.47 |
| 39 | 15 | | 176 | 114 | 020 | Badullapur | 51 | 50 | 0 | 1 | 194 | 94 | 100 | 0 | 94.00 |
| 39 | 15 | | 176 | 114 | 021 | Baulpara | 171 | 171 | 0 | 0 | 715 | 353 | 362 | 0 | 97.51 |

| District | Upazila/Thana | Paurashava | Union/Ward | Mauza | Village/Mahalla | Administrative Unit, Location and Community | Household (Except Floating) | | | | Population (Including Floating) | | | | Sex Ratio |
|-----------|---------------|------------|------------|-------|-----------------|---|--------------------------------|-------------|---------------|----------|------------------------------------|-------------|-------------|----------|---------------|
| | | | | | | | Total | General | Institutional | Others | Total | Male | Female | Hijra | |
| 1 | 2 | 3 | 4 | 5 | 6 | 7 | 8 | 9 | 10 | 11 | 12 | 13 | 14 | 15 | 16 |
| 39 | 15 | | 176 | 114 | 022 | Bayrapara | 509 | 508 | 0 | 1 | 2120 | 1026 | 1094 | 0 | 93.78 |
| 39 | 15 | | 176 | 114 | 023 | Beparipara | 174 | 174 | 0 | 0 | 665 | 323 | 342 | 0 | 94.44 |
| 39 | 15 | | 176 | 114 | 044 | Dakkhin Mukirchar | 403 | 402 | 1 | 0 | 1571 | 767 | 804 | 0 | 95.40 |
| 39 | 15 | | 176 | 114 | 065 | Fakirpara | 226 | 226 | 0 | 0 | 922 | 445 | 477 | 0 | 93.29 |
| 39 | 15 | | 176 | 114 | 116 | Kamarerchar | 931 | 931 | 0 | 0 | 3701 | 1765 | 1936 | 0 | 91.17 |
| 39 | 15 | | 176 | 114 | 137 | Miapara | 268 | 268 | 0 | 0 | 990 | 483 | 507 | 0 | 95.27 |
| 39 | 15 | | 176 | 114 | 138 | Moulvirchar | 776 | 776 | 0 | 0 | 3148 | 1509 | 1639 | 0 | 92.07 |
| 39 | 15 | | 176 | 114 | 199 | Sakoapara | 115 | 115 | 0 | 0 | 436 | 222 | 214 | 0 | 103.74 |
| 39 | 15 | | 176 | 121 | | Char Lanka* | 115 | 114 | 0 | 1 | 456 | 228 | 228 | 0 | 100.00 |
| 39 | 15 | | 176 | 121 | 040 | Dakkhin Lankarchar | 115 | 114 | 0 | 1 | 456 | 228 | 228 | 0 | 100.00 |
| 39 | 15 | | 176 | 122 | | Char Madar* | 626 | 626 | 0 | 0 | 2619 | 1304 | 1315 | 0 | 99.16 |
| 39 | 15 | | 176 | 122 | 030 | Char Madar | 626 | 626 | 0 | 0 | 2619 | 1304 | 1315 | 0 | 99.16 |
| 39 | 15 | | 176 | 423 | | Kismat Amkhaoa* | 1187 | 1186 | 0 | 1 | 4821 | 2314 | 2507 | 0 | 92.30 |
| 39 | 15 | | 176 | 423 | 040 | Dakkhin Langkarchar | 548 | 548 | 0 | 0 | 2353 | 1157 | 1196 | 0 | 96.74 |
| 39 | 15 | | 176 | 423 | 131 | Madhya Lankarchar | 298 | 297 | 0 | 1 | 1129 | 522 | 607 | 0 | 86.00 |
| 39 | 15 | | 176 | 423 | 162 | Pashchim Lankarchar | 341 | 341 | 0 | 0 | 1339 | 635 | 704 | 0 | 90.20 |
| 39 | 15 | | 176 | 495 | | Madarerchar* | 1353 | 1353 | 0 | 0 | 5465 | 2662 | 2803 | 0 | 94.97 |
| 39 | 15 | | 176 | 495 | 130 | Madarerchar | 416 | 416 | 0 | 0 | 1659 | 801 | 858 | 0 | 93.36 |
| 39 | 15 | | 176 | 495 | 222 | Uttar Makur Char | 562 | 562 | 0 | 0 | 2274 | 1122 | 1152 | 0 | 97.40 |
| 39 | 15 | | 176 | 495 | 223 | Dakhin Lambapara | 375 | 375 | 0 | 0 | 1532 | 739 | 793 | 0 | 93.19 |
| 39 | 15 | | 176 | 709 | | Sanandabari* | 4702 | 4689 | 1 | 12 | 19354 | 9444 | 9910 | 0 | 95.30 |
| 39 | 15 | | 176 | 709 | 010 | Akandapara | 630 | 629 | 0 | 1 | 2581 | 1259 | 1322 | 0 | 95.23 |
| 39 | 15 | | 176 | 709 | 031 | Collegepara | 357 | 356 | 0 | 1 | 1588 | 801 | 787 | 0 | 101.78 |
| 39 | 15 | | 176 | 709 | 122 | Lambapara | 447 | 442 | 1 | 4 | 1969 | 977 | 992 | 0 | 98.49 |
| 39 | 15 | | 176 | 709 | 133 | Madhyapara | 181 | 181 | 0 | 0 | 723 | 336 | 387 | 0 | 86.82 |
| 39 | 15 | | 176 | 709 | 134 | Mandalpara | 428 | 427 | 0 | 1 | 1730 | 841 | 889 | 0 | 94.60 |
| 39 | 15 | | 176 | 709 | 145 | Nabinabad | 357 | 357 | 0 | 0 | 1507 | 756 | 751 | 0 | 100.67 |
| 39 | 15 | | 176 | 709 | 166 | Pashchimpara | 384 | 384 | 0 | 0 | 1575 | 752 | 823 | 0 | 91.37 |
| 39 | 15 | | 176 | 709 | 167 | Patadhoapara | 760 | 760 | 0 | 0 | 3044 | 1488 | 1556 | 0 | 95.63 |
| 39 | 15 | | 176 | 709 | 198 | Sabujpara | 411 | 408 | 0 | 3 | 1662 | 787 | 875 | 0 | 89.94 |
| 39 | 15 | | 176 | 709 | 199 | Sheikhpara | 170 | 170 | 0 | 0 | 701 | 335 | 366 | 0 | 91.53 |
| 39 | 15 | | 176 | 709 | 200 | Sylhetpara | 233 | 232 | 0 | 1 | 962 | 488 | 474 | 0 | 102.95 |
| 39 | 15 | | 176 | 709 | 211 | Tupkarchar | 344 | 343 | 0 | 1 | 1312 | 624 | 688 | 0 | 90.70 |
| 39 | 15 | 185 | | | | Chikajani Union | 4704 | 4700 | 1 | 3 | 18189 | 9129 | 9060 | 0 | 100.76 |
| 39 | 15 | | 185 | | | Rural | 4704 | 4700 | 1 | 3 | 18189 | 9129 | 9060 | 0 | 100.76 |
| 39 | 15 | | 185 | | | Urban | 0 | 0 | 0 | 0 | 0 | 0 | 0 | 0 | 0.00 |
| 39 | 15 | | 185 | 117 | | Char Dakatiapara* | 247 | 247 | 0 | 0 | 837 | 425 | 412 | 0 | 103.16 |
| 39 | 15 | | 185 | 117 | 030 | Char Dakatiapara | 247 | 247 | 0 | 0 | 837 | 425 | 412 | 0 | 103.16 |
| 39 | 15 | | 185 | 123 | | Char Magurihat* | 1062 | 1061 | 1 | 0 | 4660 | 2396 | 2264 | 0 | 105.83 |
| 39 | 15 | | 185 | 123 | 030 | Char Magurihat | 1062 | 1061 | 1 | 0 | 4660 | 2396 | 2264 | 0 | 105.83 |
| 39 | 15 | | 185 | 124 | | Chikajani (Part)* | 646 | 646 | 0 | 0 | 2559 | 1276 | 1283 | 0 | 99.45 |
| 39 | 15 | | 185 | 124 | 032 | Chikajani Dighirpar | 79 | 79 | 0 | 0 | 302 | 156 | 146 | 0 | 106.85 |
| 39 | 15 | | 185 | 124 | 165 | Pashchim Takimari | 235 | 235 | 0 | 0 | 977 | 487 | 490 | 0 | 99.39 |
| 39 | 15 | | 185 | 124 | 166 | Purba Takimari | 332 | 332 | 0 | 0 | 1280 | 633 | 647 | 0 | 97.84 |
| 39 | 15 | | 185 | 163 | | Dakatiapara* | 361 | 359 | 0 | 2 | 1375 | 695 | 680 | 0 | 102.21 |
| 39 | 15 | | 185 | 163 | 040 | Dakatiapara | 103 | 102 | 0 | 1 | 374 | 180 | 194 | 0 | 92.78 |
| 39 | 15 | | 185 | 163 | 061 | Farazipara | 98 | 97 | 0 | 1 | 383 | 193 | 190 | 0 | 101.58 |
| 39 | 15 | | 185 | 163 | 142 | Nayagram | 160 | 160 | 0 | 0 | 618 | 322 | 296 | 0 | 108.78 |
| 39 | 15 | | 185 | 420 | | Kazlapara* | 1359 | 1358 | 0 | 1 | 5021 | 2488 | 2533 | 0 | 98.22 |
| 39 | 15 | | 185 | 420 | 160 | Palashpur | 71 | 71 | 0 | 0 | 280 | 131 | 149 | 0 | 87.92 |
| 39 | 15 | | 185 | 420 | 161 | Pashchim Kazlapara | 762 | 762 | 0 | 0 | 2886 | 1450 | 1436 | 0 | 100.97 |
| 39 | 15 | | 185 | 420 | 162 | Purba Kazlapara | 526 | 525 | 0 | 1 | 1855 | 907 | 948 | 0 | 95.68 |
| 39 | 15 | | 185 | 672 | | Rampura (Part)* | 323 | 323 | 0 | 0 | 1155 | 574 | 581 | 0 | 98.80 |
| 39 | 15 | | 185 | 672 | 140 | Natun Dakatiapara | 115 | 115 | 0 | 0 | 355 | 171 | 184 | 0 | 92.93 |
| 39 | 15 | | 185 | 672 | 181 | Rampura Balurgram | 77 | 77 | 0 | 0 | 320 | 149 | 171 | 0 | 87.13 |
| 39 | 15 | | 185 | 672 | 668 | Rampura(Part) | 131 | 131 | 0 | 0 | 480 | 254 | 226 | 0 | 112.39 |
| 39 | 15 | | 185 | 673 | | Rampura Barakhal* | 706 | 706 | 0 | 0 | 2582 | 1275 | 1307 | 0 | 97.55 |
| 39 | 15 | | 185 | 673 | 180 | Rampura Barakhal | 481 | 481 | 0 | 0 | 1766 | 883 | 883 | 0 | 100.00 |
| 39 | 15 | | 185 | 673 | 181 | Rampura Bhelamari | 225 | 225 | 0 | 0 | 816 | 392 | 424 | 0 | 92.45 |

| District | Upazila/Thana | Paurashava | Union/Ward | Mauza | Village/Mahalla | Administrative Unit, Location and Community | Household (Except Floating) | | | | Population (Including Floating) | | | | Sex Ratio |
|----------|---------------|------------|------------|-------|-----------------|---|--------------------------------|--------------|---------------|-----------|------------------------------------|--------------|--------------|----------|--------------|
| | | | | | | | Total | General | Institutional | Others | Total | Male | Female | Hijra | |
| 1 | 2 | 3 | 4 | 5 | 6 | 7 | 8 | 9 | 10 | 11 | 12 | 13 | 14 | 15 | 16 |
| 39 | 15 | | 194 | | | Chukaibari Union | 2616 | 2611 | 0 | 5 | 9742 | 4793 | 4949 | 0 | 96.85 |
| 39 | 15 | | 194 | | | Rural | 2616 | 2611 | 0 | 5 | 9742 | 4793 | 4949 | 0 | 96.85 |
| 39 | 15 | | 194 | | | Urban | 0 | 0 | 0 | 0 | 0 | 0 | 0 | 0 | 0.00 |
| 39 | 15 | | 194 | 072 | | Bade Shashariabari (Part)* | 375 | 375 | 0 | 0 | 1349 | 642 | 707 | 0 | 90.81 |
| 39 | 15 | | 194 | 072 | 020 | Bade Shashariabari | 375 | 375 | 0 | 0 | 1349 | 642 | 707 | 0 | 90.81 |
| 39 | 15 | | 194 | 118 | | Char Halka Habrabari* | 299 | 299 | 0 | 0 | 1147 | 592 | 555 | 0 | 106.67 |
| 39 | 15 | | 194 | 118 | 030 | Char Halka Habrabari | 299 | 299 | 0 | 0 | 1147 | 592 | 555 | 0 | 106.67 |
| 39 | 15 | | 194 | 126 | | Chukaibari (Part)* | 1942 | 1937 | 0 | 5 | 7246 | 3559 | 3687 | 0 | 96.53 |
| 39 | 15 | | 194 | 126 | 040 | Dakatiapara | 106 | 106 | 0 | 0 | 398 | 196 | 202 | 0 | 97.03 |
| 39 | 15 | | 194 | 126 | 041 | Dakkhin Balurgaram | 308 | 308 | 0 | 0 | 1098 | 531 | 567 | 0 | 93.65 |
| 39 | 15 | | 194 | 126 | 042 | Dakkhin Halkarchar | 411 | 411 | 0 | 0 | 1686 | 867 | 819 | 0 | 105.86 |
| 39 | 15 | | 194 | 126 | 115 | Kellakata | 152 | 152 | 0 | 0 | 503 | 246 | 257 | 0 | 95.72 |
| 39 | 15 | | 194 | 126 | 188 | Rampura (Part) | 349 | 348 | 0 | 1 | 1153 | 551 | 602 | 0 | 91.53 |
| 39 | 15 | | 194 | 126 | 210 | Taltala | 102 | 101 | 0 | 1 | 403 | 192 | 211 | 0 | 91.00 |
| 39 | 15 | | 194 | 126 | 221 | Uttar Balurgram | 277 | 274 | 0 | 3 | 1085 | 520 | 565 | 0 | 92.04 |
| 39 | 15 | | 194 | 126 | 222 | Uttar Halkarchar | 237 | 237 | 0 | 0 | 920 | 456 | 464 | 0 | 98.28 |
| 39 | 15 | | 212 | | | Dangdhara Union | 10747 | 10731 | 4 | 12 | 45220 | 22349 | 22870 | 1 | 97.72 |
| 39 | 15 | | 212 | | | Rural | 8009 | 8001 | 2 | 6 | 33627 | 16622 | 17005 | 0 | 97.75 |
| 39 | 15 | | 212 | | | Urban | 2738 | 2730 | 2 | 6 | 11593 | 5727 | 5865 | 1 | 97.65 |
| 39 | 15 | | 212 | 073 | | Bagharchar* | 4162 | 4156 | 2 | 4 | 17436 | 8660 | 8776 | 0 | 98.68 |
| 39 | 15 | | 212 | 073 | 020 | Beparipara | 644 | 642 | 1 | 1 | 2723 | 1343 | 1380 | 0 | 97.32 |
| 39 | 15 | | 212 | 073 | 031 | Chengtimari | 853 | 853 | 0 | 0 | 3777 | 1903 | 1874 | 0 | 101.55 |
| 39 | 15 | | 212 | 073 | 042 | Dakatiapara | 362 | 362 | 0 | 0 | 1412 | 697 | 715 | 0 | 97.48 |
| 39 | 15 | | 212 | 073 | 073 | Goalkanda | 458 | 458 | 0 | 0 | 1907 | 924 | 983 | 0 | 94.00 |
| 39 | 15 | | 212 | 073 | 114 | Kumarerchar | 437 | 435 | 0 | 2 | 1788 | 896 | 892 | 0 | 100.45 |
| 39 | 15 | | 212 | 073 | 135 | Madhyapara | 376 | 376 | 0 | 0 | 1546 | 729 | 817 | 0 | 89.23 |
| 39 | 15 | | 212 | 073 | 166 | Pantamari | 404 | 403 | 0 | 1 | 1737 | 888 | 849 | 0 | 104.59 |
| 39 | 15 | | 212 | 073 | 167 | Patharerchar | 292 | 291 | 1 | 0 | 1147 | 603 | 544 | 0 | 110.85 |
| 39 | 15 | | 212 | 073 | 198 | Sarkarpara | 336 | 336 | 0 | 0 | 1399 | 677 | 722 | 0 | 93.77 |
| 39 | 15 | | 212 | 164 | | Dangdhara* | 625 | 625 | 0 | 0 | 2403 | 1166 | 1237 | 0 | 94.26 |
| 39 | 15 | | 212 | 164 | 040 | Dangdhara | 385 | 385 | 0 | 0 | 1433 | 698 | 735 | 0 | 94.97 |
| 39 | 15 | | 212 | 164 | 131 | Makhanerchar | 240 | 240 | 0 | 0 | 970 | 468 | 502 | 0 | 93.23 |
| 39 | 15 | | 212 | 271 | | Goalkul* | 339 | 339 | 0 | 0 | 1447 | 720 | 727 | 0 | 99.04 |
| 39 | 15 | | 212 | 271 | 070 | Goalkul | 339 | 339 | 0 | 0 | 1447 | 720 | 727 | 0 | 99.04 |
| 39 | 15 | | 212 | 310 | | Haruabari* | 1432 | 1430 | 0 | 2 | 6379 | 3192 | 3187 | 0 | 100.16 |
| 39 | 15 | | 212 | 310 | 010 | Akandapara | 265 | 264 | 0 | 1 | 1102 | 566 | 536 | 0 | 105.60 |
| 39 | 15 | | 212 | 310 | 131 | Madhyapara | 280 | 279 | 0 | 1 | 1484 | 712 | 772 | 0 | 92.23 |
| 39 | 15 | | 212 | 310 | 162 | Pashchimpara | 254 | 254 | 0 | 0 | 1098 | 554 | 544 | 0 | 101.84 |
| 39 | 15 | | 212 | 310 | 163 | Purbapara | 633 | 633 | 0 | 0 | 2695 | 1360 | 1335 | 0 | 101.87 |
| 39 | 15 | | 212 | 382 | | Joanerchar* | 1122 | 1122 | 0 | 0 | 4702 | 2300 | 2402 | 0 | 95.75 |
| 39 | 15 | | 212 | 382 | 060 | Fakirpara | 159 | 159 | 0 | 0 | 651 | 318 | 333 | 0 | 95.50 |
| 39 | 15 | | 212 | 382 | 111 | Khapara | 355 | 355 | 0 | 0 | 1571 | 801 | 770 | 0 | 104.03 |
| 39 | 15 | | 212 | 382 | 132 | Madhyapara | 376 | 376 | 0 | 0 | 1458 | 673 | 785 | 0 | 85.73 |
| 39 | 15 | | 212 | 382 | 133 | Munsipara | 232 | 232 | 0 | 0 | 1022 | 508 | 514 | 0 | 98.83 |
| 39 | 15 | | 212 | 419 | | Karkhana* | 2738 | 2730 | 2 | 6 | 11593 | 5727 | 5865 | 1 | 97.65 |
| 39 | 15 | | 212 | 419 | 020 | Bahazpara | 132 | 132 | 0 | 0 | 554 | 278 | 276 | 0 | 100.72 |
| 39 | 15 | | 212 | 419 | 021 | Bindurchar | 484 | 484 | 0 | 0 | 2025 | 994 | 1031 | 0 | 96.41 |
| 39 | 15 | | 212 | 419 | 112 | Karkhana | 446 | 446 | 0 | 0 | 1711 | 838 | 872 | 1 | 96.10 |
| 39 | 15 | | 212 | 419 | 113 | Kauniarchar | 720 | 713 | 1 | 6 | 3136 | 1569 | 1567 | 0 | 100.13 |
| 39 | 15 | | 212 | 419 | 134 | Makhanerchar | 224 | 224 | 0 | 0 | 952 | 487 | 465 | 0 | 104.73 |
| 39 | 15 | | 212 | 419 | 145 | Nimaimari | 381 | 380 | 1 | 0 | 1729 | 844 | 885 | 0 | 95.37 |
| 39 | 15 | | 212 | 419 | 196 | Sonakura | 351 | 351 | 0 | 0 | 1486 | 717 | 769 | 0 | 93.24 |
| 39 | 15 | | 212 | 784 | | Uttar Joanerchar* | 329 | 329 | 0 | 0 | 1260 | 584 | 676 | 0 | 86.39 |
| 39 | 15 | | 212 | 784 | 210 | Uttar Joanerchar | 329 | 329 | 0 | 0 | 1260 | 584 | 676 | 0 | 86.39 |
| 39 | 15 | | 221 | | | Dewanganj Union | 5913 | 5898 | 2 | 13 | 21936 | 10824 | 11112 | 0 | 97.41 |
| 39 | 15 | | 221 | | | Rural | 5913 | 5898 | 2 | 13 | 21936 | 10824 | 11112 | 0 | 97.41 |
| 39 | 15 | | 221 | | | Urban | 0 | 0 | 0 | 0 | 0 | 0 | 0 | 0 | 0.00 |
| 39 | 15 | | 221 | 270 | | Gamaria* | 1204 | 1204 | 0 | 0 | 4364 | 2174 | 2190 | 0 | 99.27 |

| District | Upazila/Thana | Paurashava | Union/Ward | Mauza | Village/Mahalla | Administrative Unit, Location and Community | Household (Except Floating) | | | | Population (Including Floating) | | | | Sex Ratio |
|-----------|---------------|------------|------------|-------|-----------------|---|--------------------------------|--------------|---------------|-----------|------------------------------------|--------------|--------------|----------|--------------|
| | | | | | | | Total | General | Institutional | Others | Total | Male | Female | Hijra | |
| 1 | 2 | 3 | 4 | 5 | 6 | 7 | 8 | 9 | 10 | 11 | 12 | 13 | 14 | 15 | 16 |
| 39 | 15 | | 221 | 270 | 040 | Dakkhin Gamaría | 174 | 174 | 0 | 0 | 594 | 298 | 296 | 0 | 100.68 |
| 39 | 15 | | 221 | 270 | 131 | Madhya Gamaría | 204 | 204 | 0 | 0 | 787 | 390 | 397 | 0 | 98.24 |
| 39 | 15 | | 221 | 270 | 162 | Pashchim Gamaría | 361 | 361 | 0 | 0 | 1227 | 611 | 616 | 0 | 99.19 |
| 39 | 15 | | 221 | 270 | 163 | Purba Gamaría | 223 | 223 | 0 | 0 | 765 | 395 | 370 | 0 | 106.76 |
| 39 | 15 | | 221 | 270 | 214 | Uttar Gamaría | 242 | 242 | 0 | 0 | 991 | 480 | 511 | 0 | 93.93 |
| 39 | 15 | | 221 | 421 | | Kharma* | 3044 | 3032 | 1 | 11 | 11200 | 5537 | 5663 | 0 | 97.78 |
| 39 | 15 | | 221 | 421 | 020 | Bhatipara | 238 | 237 | 0 | 1 | 909 | 466 | 443 | 0 | 105.19 |
| 39 | 15 | | 221 | 421 | 031 | Char Kharma | 274 | 274 | 0 | 0 | 980 | 487 | 493 | 0 | 98.78 |
| 39 | 15 | | 221 | 421 | 042 | Dighalkandi | 319 | 319 | 0 | 0 | 1239 | 607 | 632 | 0 | 96.04 |
| 39 | 15 | | 221 | 421 | 073 | Gajakanda | 296 | 294 | 0 | 2 | 1083 | 539 | 544 | 0 | 99.08 |
| 39 | 15 | | 221 | 421 | 074 | Galipara | 165 | 165 | 0 | 0 | 515 | 248 | 267 | 0 | 92.88 |
| 39 | 15 | | 221 | 421 | 075 | Gayenpara | 250 | 250 | 0 | 0 | 970 | 479 | 491 | 0 | 97.56 |
| 39 | 15 | | 221 | 421 | 106 | Jamirakanda | 192 | 188 | 0 | 4 | 749 | 367 | 382 | 0 | 96.07 |
| 39 | 15 | | 221 | 421 | 137 | Madhya Kharma | 161 | 160 | 0 | 1 | 520 | 269 | 251 | 0 | 107.17 |
| 39 | 15 | | 221 | 421 | 148 | Nayapara | 370 | 369 | 1 | 0 | 1325 | 641 | 684 | 0 | 93.71 |
| 39 | 15 | | 221 | 421 | 169 | Pashchimpara | 236 | 236 | 0 | 0 | 843 | 408 | 435 | 0 | 93.79 |
| 39 | 15 | | 221 | 421 | 170 | Purbapara | 286 | 284 | 0 | 2 | 1103 | 534 | 569 | 0 | 93.85 |
| 39 | 15 | | 221 | 421 | 211 | Telipara | 257 | 256 | 0 | 1 | 964 | 492 | 472 | 0 | 104.24 |
| 39 | 15 | | 221 | 747 | | Tilakpur* | 942 | 941 | 1 | 0 | 3664 | 1843 | 1821 | 0 | 101.21 |
| 39 | 15 | | 221 | 747 | 020 | Beparipara | 201 | 201 | 0 | 0 | 786 | 389 | 397 | 0 | 97.98 |
| 39 | 15 | | 221 | 747 | 111 | Kauniarchar | 184 | 184 | 0 | 0 | 742 | 381 | 361 | 0 | 105.54 |
| 39 | 15 | | 221 | 747 | 112 | Khanpara | 42 | 42 | 0 | 0 | 166 | 84 | 82 | 0 | 102.44 |
| 39 | 15 | | 221 | 747 | 133 | Madhyapara | 48 | 48 | 0 | 0 | 170 | 99 | 71 | 0 | 139.44 |
| 39 | 15 | | 221 | 747 | 134 | Mandalpara | 12 | 12 | 0 | 0 | 45 | 19 | 26 | 0 | 73.08 |
| 39 | 15 | | 221 | 747 | 135 | Mistripara | 45 | 45 | 0 | 0 | 169 | 81 | 88 | 0 | 92.05 |
| 39 | 15 | | 221 | 747 | 146 | Naindakura | 203 | 202 | 1 | 0 | 834 | 418 | 416 | 0 | 100.48 |
| 39 | 15 | | 221 | 747 | 207 | Tilakpur | 207 | 207 | 0 | 0 | 752 | 372 | 380 | 0 | 97.89 |
| 39 | 15 | | 221 | 783 | | Utmarchar* | 723 | 721 | 0 | 2 | 2708 | 1270 | 1438 | 0 | 88.32 |
| 39 | 15 | | 221 | 783 | 020 | Bir Utmarchar | 196 | 195 | 0 | 1 | 703 | 322 | 381 | 0 | 84.51 |
| 39 | 15 | | 221 | 783 | 031 | Char Utmarchar | 527 | 526 | 0 | 1 | 2005 | 948 | 1057 | 0 | 89.69 |
| 39 | 15 | | 346 | | | Hatibhanga Union | 6257 | 6226 | 0 | 31 | 23822 | 11707 | 12114 | 1 | 96.64 |
| 39 | 15 | | 346 | | | Rural | 6257 | 6226 | 0 | 31 | 23822 | 11707 | 12114 | 1 | 96.64 |
| 39 | 15 | | 346 | | | Urban | 0 | 0 | 0 | 0 | 0 | 0 | 0 | 0 | 0.00 |
| 39 | 15 | | 346 | 036 | | Amkhawa* | 1001 | 1001 | 0 | 0 | 3952 | 1965 | 1987 | 0 | 98.89 |
| 39 | 15 | | 346 | 036 | 010 | Amkhawa | 542 | 542 | 0 | 0 | 2166 | 1065 | 1101 | 0 | 96.73 |
| 39 | 15 | | 346 | 036 | 071 | Gayardoba Fakirpara | 61 | 61 | 0 | 0 | 263 | 134 | 129 | 0 | 103.88 |
| 39 | 15 | | 346 | 036 | 192 | Sankoapara | 398 | 398 | 0 | 0 | 1523 | 766 | 757 | 0 | 101.19 |
| 39 | 15 | | 346 | 120 | | Char Hatibhanga* | 804 | 796 | 0 | 8 | 3065 | 1513 | 1552 | 0 | 97.49 |
| 39 | 15 | | 346 | 120 | 010 | Akandapara | 340 | 340 | 0 | 0 | 1286 | 629 | 657 | 0 | 95.74 |
| 39 | 15 | | 346 | 120 | 031 | Char Hatibhanga | 365 | 357 | 0 | 8 | 1341 | 668 | 673 | 0 | 99.26 |
| 39 | 15 | | 346 | 120 | 072 | Gayardoba | 99 | 99 | 0 | 0 | 438 | 216 | 222 | 0 | 97.30 |
| 39 | 15 | | 346 | 311 | | Hatibhanga* | 4452 | 4429 | 0 | 23 | 16805 | 8229 | 8575 | 1 | 95.97 |
| 39 | 15 | | 346 | 311 | 010 | Amkhaoa Purbapara | 95 | 95 | 0 | 0 | 359 | 193 | 166 | 0 | 116.27 |
| 39 | 15 | | 346 | 311 | 011 | Archakandi | 628 | 618 | 0 | 10 | 2304 | 1116 | 1188 | 0 | 93.94 |
| 39 | 15 | | 346 | 311 | 032 | Chakerchar | 630 | 629 | 0 | 1 | 2276 | 1144 | 1132 | 0 | 101.06 |
| 39 | 15 | | 346 | 311 | 033 | Chakpara | 220 | 220 | 0 | 0 | 849 | 404 | 445 | 0 | 90.79 |
| 39 | 15 | | 346 | 311 | 034 | Char Hatibhanga | 153 | 151 | 0 | 2 | 548 | 264 | 284 | 0 | 92.96 |
| 39 | 15 | | 346 | 311 | 075 | Gayardoba | 75 | 75 | 0 | 0 | 254 | 124 | 130 | 0 | 95.38 |
| 39 | 15 | | 346 | 311 | 076 | Goalibhita | 378 | 378 | 0 | 0 | 1362 | 648 | 714 | 0 | 90.76 |
| 39 | 15 | | 346 | 311 | 117 | Katharbil | 206 | 205 | 0 | 1 | 803 | 393 | 410 | 0 | 95.85 |
| 39 | 15 | | 346 | 311 | 148 | Nayagram | 232 | 232 | 0 | 0 | 845 | 392 | 453 | 0 | 86.53 |
| 39 | 15 | | 346 | 311 | 199 | Sabuzpur | 813 | 806 | 0 | 7 | 3058 | 1483 | 1574 | 1 | 94.22 |
| 39 | 15 | | 346 | 311 | 200 | Sapmari | 829 | 827 | 0 | 2 | 3434 | 1721 | 1713 | 0 | 100.47 |
| 39 | 15 | | 346 | 311 | 201 | Sarkarpara | 193 | 193 | 0 | 0 | 713 | 347 | 366 | 0 | 94.81 |
| 39 | 15 | | 611 | | | Par Ramrampur Union | 10465 | 10384 | 3 | 78 | 39958 | 19624 | 20334 | 0 | 96.51 |
| 39 | 15 | | 611 | | | Rural | 10465 | 10384 | 3 | 78 | 39958 | 19624 | 20334 | 0 | 96.51 |
| 39 | 15 | | 611 | | | Urban | 0 | 0 | 0 | 0 | 0 | 0 | 0 | 0 | 0.00 |
| 39 | 15 | | 611 | 075 | | Balaramerchar* | 72 | 72 | 0 | 0 | 321 | 159 | 162 | 0 | 98.15 |

| District | Upazila/Thana | Paurashava | Union/Ward | Mauza | Village/Mahalla | Administrative Unit, Location and Community | Household (Except Floating) | | | | Population (Including Floating) | | | | Sex Ratio |
|-----------|---------------|------------|------------|-------|-----------------|---|--------------------------------|--------------|---------------|------------|------------------------------------|---------------|---------------|-----------|---------------|
| | | | | | | | Total | General | Institutional | Others | Total | Male | Female | Hijra | |
| 1 | 2 | 3 | 4 | 5 | 6 | 7 | 8 | 9 | 10 | 11 | 12 | 13 | 14 | 15 | 16 |
| 39 | 15 | | 611 | 075 | 020 | Balaramerchar | 72 | 72 | 0 | 0 | 321 | 159 | 162 | 0 | 98.15 |
| 39 | 15 | | 611 | 077 | | Beluarchar* | 360 | 351 | 0 | 9 | 1441 | 715 | 726 | 0 | 98.48 |
| 39 | 15 | | 611 | 077 | 020 | Beluarchar | 360 | 351 | 0 | 9 | 1441 | 715 | 726 | 0 | 98.48 |
| 39 | 15 | | 611 | 601 | | Par Ramrampur* | 10033 | 9961 | 3 | 69 | 38196 | 18750 | 19446 | 0 | 96.42 |
| 39 | 15 | | 611 | 601 | 020 | Baniapara | 563 | 562 | 0 | 1 | 2304 | 1132 | 1172 | 0 | 96.59 |
| 39 | 15 | | 611 | 601 | 021 | Bhitakandi | 414 | 412 | 0 | 2 | 1485 | 717 | 768 | 0 | 93.36 |
| 39 | 15 | | 611 | 601 | 032 | Chengtimari | 398 | 385 | 0 | 13 | 1541 | 786 | 755 | 0 | 104.11 |
| 39 | 15 | | 611 | 601 | 044 | Dakkhin Moamari | 299 | 298 | 0 | 1 | 1207 | 568 | 639 | 0 | 88.89 |
| 39 | 15 | | 611 | 601 | 045 | Dakkhin Rahimpur | 347 | 344 | 1 | 2 | 1341 | 629 | 712 | 0 | 88.34 |
| 39 | 15 | | 611 | 601 | 046 | Dakragram | 323 | 323 | 0 | 0 | 1197 | 583 | 614 | 0 | 94.95 |
| 39 | 15 | | 611 | 601 | 047 | Decreerchar | 825 | 809 | 0 | 16 | 2926 | 1419 | 1507 | 0 | 94.16 |
| 39 | 15 | | 611 | 601 | 108 | Jhaudanga | 814 | 814 | 0 | 0 | 3237 | 1605 | 1632 | 0 | 98.35 |
| 39 | 15 | | 611 | 601 | 119 | Kalakanda | 274 | 273 | 0 | 1 | 1041 | 525 | 516 | 0 | 101.74 |
| 39 | 15 | | 611 | 601 | 120 | Kandapara | 177 | 177 | 0 | 0 | 641 | 302 | 339 | 0 | 89.09 |
| 39 | 15 | | 611 | 601 | 121 | Kumrakanda | 209 | 209 | 0 | 0 | 834 | 413 | 421 | 0 | 98.10 |
| 39 | 15 | | 611 | 601 | 142 | Madhyerchar | 468 | 468 | 0 | 0 | 1648 | 780 | 868 | 0 | 89.86 |
| 39 | 15 | | 611 | 601 | 143 | Mandalpara | 300 | 299 | 0 | 1 | 1140 | 540 | 600 | 0 | 90.00 |
| 39 | 15 | | 611 | 601 | 144 | Matherghat | 549 | 548 | 0 | 1 | 2055 | 1004 | 1051 | 0 | 95.53 |
| 39 | 15 | | 611 | 601 | 155 | Nayagram | 166 | 166 | 0 | 0 | 642 | 329 | 313 | 0 | 105.11 |
| 39 | 15 | | 611 | 601 | 176 | Paikpara | 235 | 235 | 0 | 0 | 892 | 443 | 449 | 0 | 98.66 |
| 39 | 15 | | 611 | 601 | 177 | Patharerchar | 153 | 139 | 0 | 14 | 621 | 289 | 332 | 0 | 87.05 |
| 39 | 15 | | 611 | 601 | 178 | Porabhita | 490 | 489 | 0 | 1 | 1787 | 910 | 877 | 0 | 103.76 |
| 39 | 15 | | 611 | 601 | 209 | Sheikhpara | 235 | 235 | 0 | 0 | 891 | 439 | 452 | 0 | 97.12 |
| 39 | 15 | | 611 | 601 | 210 | Uttar Moamari | 679 | 667 | 0 | 12 | 2672 | 1357 | 1315 | 0 | 103.19 |
| 39 | 15 | | 611 | 601 | 220 | Taratia | 270 | 269 | 1 | 0 | 1099 | 549 | 550 | 0 | 99.82 |
| 39 | 15 | | 611 | 601 | 231 | Uttar Rahimpur | 433 | 431 | 1 | 1 | 1451 | 681 | 770 | 0 | 88.44 |
| 39 | 15 | | 611 | 601 | 232 | Uttar Bathkhawa | 654 | 652 | 0 | 2 | 2497 | 1203 | 1294 | 0 | 92.97 |
| 39 | 15 | | 611 | 601 | 233 | Dakhin Bathkhawa | 758 | 757 | 0 | 1 | 3047 | 1547 | 1500 | 0 | 103.13 |
| 39 | 29 | | | | | Islampur Upazila | 83735 | 83428 | 31 | 276 | 319758 | 158481 | 161265 | 12 | 98.27 |
| 39 | 29 | | | | | Rural | 62775 | 62607 | 12 | 156 | 241107 | 119905 | 121198 | 4 | 98.93 |
| 39 | 29 | | | | | Urban | 20960 | 20821 | 19 | 120 | 78651 | 38576 | 40067 | 8 | 96.28 |
| 39 | 29 | 33 | | | | Islampur Paurashava | 10843 | 10733 | 15 | 95 | 41148 | 20032 | 21108 | 8 | 94.90 |
| 39 | 29 | 33 | 001 | | | Ward No. 01 | 1569 | 1555 | 2 | 12 | 6071 | 2925 | 3146 | 0 | 92.98 |
| 39 | 29 | 33 | 001 | 127 | | Charia (Part)* | 73 | 73 | 0 | 0 | 264 | 125 | 139 | 0 | 89.93 |
| 39 | 29 | 33 | 001 | 127 | 030 | Charia (Part) | 73 | 73 | 0 | 0 | 264 | 125 | 139 | 0 | 89.93 |
| 39 | 29 | 33 | 001 | 165 | | Dariabad* | 1496 | 1482 | 2 | 12 | 5807 | 2800 | 3007 | 0 | 93.12 |
| 39 | 29 | 33 | 001 | 165 | 040 | Dariabad | 1496 | 1482 | 2 | 12 | 5807 | 2800 | 3007 | 0 | 93.12 |
| 39 | 29 | 33 | 002 | | | Ward No. 02 | 1047 | 1027 | 0 | 20 | 3970 | 1955 | 2015 | 0 | 97.02 |
| 39 | 29 | 33 | 002 | 349 | | Islampur* | 254 | 253 | 0 | 1 | 1002 | 491 | 511 | 0 | 96.09 |
| 39 | 29 | 33 | 002 | 349 | 090 | Islampur | 254 | 253 | 0 | 1 | 1002 | 491 | 511 | 0 | 96.09 |
| 39 | 29 | 33 | 002 | 426 | | Kismat Jalla (Part)* | 793 | 774 | 0 | 19 | 2968 | 1464 | 1504 | 0 | 97.34 |
| 39 | 29 | 33 | 002 | 426 | 211 | Uttar Kismat Jalla | 793 | 774 | 0 | 19 | 2968 | 1464 | 1504 | 0 | 97.34 |
| 39 | 29 | 33 | 003 | | | Ward No. 03 | 893 | 877 | 3 | 13 | 3541 | 1702 | 1839 | 0 | 92.55 |
| 39 | 29 | 33 | 003 | 070 | | Bahadurpur (Part)* | 39 | 39 | 0 | 0 | 137 | 63 | 74 | 0 | 85.14 |
| 39 | 29 | 33 | 003 | 070 | 020 | Bahadurpur | 39 | 39 | 0 | 0 | 137 | 63 | 74 | 0 | 85.14 |
| 39 | 29 | 33 | 003 | 384 | | Jalla* | 854 | 838 | 3 | 13 | 3404 | 1639 | 1765 | 0 | 92.86 |
| 39 | 29 | 33 | 003 | 384 | 130 | Mouza Jalla | 854 | 838 | 3 | 13 | 3404 | 1639 | 1765 | 0 | 92.86 |
| 39 | 29 | 33 | 004 | | | Ward No. 04 | 1455 | 1442 | 7 | 6 | 5952 | 3040 | 2906 | 6 | 104.61 |
| 39 | 29 | 33 | 004 | 426 | | Kismat Jalla (Part)* | 1356 | 1343 | 7 | 6 | 5520 | 2822 | 2692 | 6 | 104.83 |
| 39 | 29 | 33 | 004 | 426 | 040 | Dakkhin Kismat Jalla | 1356 | 1343 | 7 | 6 | 5520 | 2822 | 2692 | 6 | 104.83 |
| 39 | 29 | 33 | 004 | 609 | | Pakamuri* | 99 | 99 | 0 | 0 | 432 | 218 | 214 | 0 | 101.87 |
| 39 | 29 | 33 | 004 | 609 | 160 | Pakamuri | 99 | 99 | 0 | 0 | 432 | 218 | 214 | 0 | 101.87 |
| 39 | 29 | 33 | 005 | | | Ward No. 05 | 1463 | 1461 | 0 | 2 | 4913 | 2362 | 2551 | 0 | 92.59 |
| 39 | 29 | 33 | 005 | 077 | | Bhengura* | 1463 | 1461 | 0 | 2 | 4913 | 2362 | 2551 | 0 | 92.59 |
| 39 | 29 | 33 | 005 | 077 | 020 | Bhengura | 1463 | 1461 | 0 | 2 | 4913 | 2362 | 2551 | 0 | 92.59 |
| 39 | 29 | 33 | 006 | | | Ward No. 06 | 1729 | 1715 | 0 | 14 | 6730 | 3276 | 3452 | 2 | 94.90 |
| 39 | 29 | 33 | 006 | 117 | | Char Gaonkura* | 314 | 307 | 0 | 7 | 1252 | 616 | 636 | 0 | 96.86 |
| 39 | 29 | 33 | 006 | 117 | 030 | Char Gaonkura | 314 | 307 | 0 | 7 | 1252 | 616 | 636 | 0 | 96.86 |

| District | Upazila/Thana | Paurashava | Union/Ward | Mauza | Village/Mahalla | Administrative Unit, Location and Community | Household (Except Floating) | | | | Population (Including Floating) | | | | Sex Ratio |
|-----------|---------------|------------|------------|-------|-----------------|---|--------------------------------|-------------|---------------|-----------|------------------------------------|--------------|--------------|----------|---------------|
| | | | | | | | Total | General | Institutional | Others | Total | Male | Female | Hijra | |
| 1 | 2 | 3 | 4 | 5 | 6 | 7 | 8 | 9 | 10 | 11 | 12 | 13 | 14 | 15 | 16 |
| 39 | 29 | 33 | 006 | 275 | | Gaonkura* | 987 | 981 | 0 | 6 | 3620 | 1716 | 1903 | 1 | 90.17 |
| 39 | 29 | 33 | 006 | 275 | 070 | Gaonkura | 987 | 981 | 0 | 6 | 3620 | 1716 | 1903 | 1 | 90.17 |
| 39 | 29 | 33 | 006 | 610 | | Palobandha (Part)* | 428 | 427 | 0 | 1 | 1858 | 944 | 913 | 1 | 103.40 |
| 39 | 29 | 33 | 006 | 610 | 020 | Beparipara | 428 | 427 | 0 | 1 | 1858 | 944 | 913 | 1 | 103.40 |
| 39 | 29 | 33 | 007 | | | Ward No. 07 | 1197 | 1177 | 3 | 17 | 4794 | 2301 | 2493 | 0 | 92.30 |
| 39 | 29 | 33 | 007 | 610 | | Palobandha (Part)* | 1197 | 1177 | 3 | 17 | 4794 | 2301 | 2493 | 0 | 92.30 |
| 39 | 29 | 33 | 007 | 610 | 021 | Bhatipara | 257 | 247 | 3 | 7 | 1177 | 559 | 618 | 0 | 90.45 |
| 39 | 29 | 33 | 007 | 610 | 042 | Dharmakura Bazar | 316 | 311 | 0 | 5 | 1199 | 582 | 617 | 0 | 94.33 |
| 39 | 29 | 33 | 007 | 610 | 133 | Modakpara | 217 | 212 | 0 | 5 | 865 | 422 | 443 | 0 | 95.26 |
| 39 | 29 | 33 | 007 | 610 | 214 | Ujanpara | 407 | 407 | 0 | 0 | 1553 | 738 | 815 | 0 | 90.55 |
| 39 | 29 | 33 | 008 | | | Ward No. 08 | 798 | 793 | 0 | 5 | 2669 | 1283 | 1386 | 0 | 92.57 |
| 39 | 29 | 33 | 008 | 763 | | Teghuria* | 798 | 793 | 0 | 5 | 2669 | 1283 | 1386 | 0 | 92.57 |
| 39 | 29 | 33 | 008 | 763 | 020 | Boalmari | 206 | 206 | 0 | 0 | 744 | 358 | 386 | 0 | 92.75 |
| 39 | 29 | 33 | 008 | 763 | 201 | Teghuria | 592 | 587 | 0 | 5 | 1925 | 925 | 1000 | 0 | 92.50 |
| 39 | 29 | 33 | 009 | | | Ward No. 09 | 692 | 686 | 0 | 6 | 2508 | 1188 | 1320 | 0 | 90.00 |
| 39 | 29 | 33 | 009 | 762 | | Tanger Alga* | 692 | 686 | 0 | 6 | 2508 | 1188 | 1320 | 0 | 90.00 |
| 39 | 29 | 33 | 009 | 762 | 200 | Tanger Alga | 692 | 686 | 0 | 6 | 2508 | 1188 | 1320 | 0 | 90.00 |
| 39 | 29 | 33 | 142 | | | Belgachha Union | 5196 | 5166 | 3 | 27 | 20984 | 10506 | 10478 | 0 | 100.27 |
| 39 | 29 | | 142 | | | Rural | 5196 | 5166 | 3 | 27 | 20984 | 10506 | 10478 | 0 | 100.27 |
| 39 | 29 | | 142 | | | Urban | 0 | 0 | 0 | 0 | 0 | 0 | 0 | 0 | 0.00 |
| 39 | 29 | | 142 | 074 | | Barul* | 910 | 904 | 0 | 6 | 3769 | 1965 | 1804 | 0 | 108.92 |
| 39 | 29 | | 142 | 074 | 020 | Barul | 910 | 904 | 0 | 6 | 3769 | 1965 | 1804 | 0 | 108.92 |
| 39 | 29 | | 142 | 075 | | Belgachha* | 1824 | 1817 | 1 | 6 | 6873 | 3369 | 3504 | 0 | 96.15 |
| 39 | 29 | | 142 | 075 | 020 | Belgachha | 582 | 581 | 1 | 0 | 2291 | 1153 | 1138 | 0 | 101.32 |
| 39 | 29 | | 142 | 075 | 021 | Berergram | 309 | 307 | 0 | 2 | 1115 | 536 | 579 | 0 | 92.57 |
| 39 | 29 | | 142 | 075 | 062 | Fakirpara | 202 | 202 | 0 | 0 | 699 | 318 | 381 | 0 | 83.46 |
| 39 | 29 | | 142 | 075 | 073 | Ghonapara | 213 | 213 | 0 | 0 | 901 | 469 | 432 | 0 | 108.56 |
| 39 | 29 | | 142 | 075 | 074 | Goalardoba | 255 | 252 | 0 | 3 | 890 | 438 | 452 | 0 | 96.90 |
| 39 | 29 | | 142 | 075 | 115 | Kachhima | 263 | 262 | 0 | 1 | 977 | 455 | 522 | 0 | 87.16 |
| 39 | 29 | | 142 | 121 | | Char Maina* | 100 | 97 | 0 | 3 | 455 | 249 | 206 | 0 | 120.87 |
| 39 | 29 | | 142 | 121 | 056 | Char Maina | 100 | 97 | 0 | 3 | 455 | 249 | 206 | 0 | 120.87 |
| 39 | 29 | | 142 | 167 | | Dhantala* | 687 | 678 | 2 | 7 | 2928 | 1408 | 1520 | 0 | 92.63 |
| 39 | 29 | | 142 | 167 | 040 | Dhantala | 341 | 337 | 1 | 3 | 1598 | 728 | 870 | 0 | 83.68 |
| 39 | 29 | | 142 | 167 | 131 | Majhpara | 346 | 341 | 1 | 4 | 1330 | 680 | 650 | 0 | 104.62 |
| 39 | 29 | | 142 | 503 | | Munnia* | 1366 | 1362 | 0 | 4 | 5696 | 2878 | 2818 | 0 | 102.13 |
| 39 | 29 | | 142 | 503 | 130 | Munnia | 1366 | 1362 | 0 | 4 | 5696 | 2878 | 2818 | 0 | 102.13 |
| 39 | 29 | | 142 | 723 | | Shildaha* | 309 | 308 | 0 | 1 | 1263 | 637 | 626 | 0 | 101.76 |
| 39 | 29 | | 142 | 723 | 190 | Shildaha | 309 | 308 | 0 | 1 | 1263 | 637 | 626 | 0 | 101.76 |
| 39 | 29 | | 176 | | | Char Goalini Union | 5603 | 5591 | 5 | 7 | 20618 | 10258 | 10360 | 0 | 99.02 |
| 39 | 29 | | 176 | | | Rural | 5603 | 5591 | 5 | 7 | 20618 | 10258 | 10360 | 0 | 99.02 |
| 39 | 29 | | 176 | | | Urban | 0 | 0 | 0 | 0 | 0 | 0 | 0 | 0 | 0.00 |
| 39 | 29 | | 176 | 119 | | Char Gobindi* | 1887 | 1882 | 2 | 3 | 7123 | 3603 | 3520 | 0 | 102.36 |
| 39 | 29 | | 176 | 119 | 010 | Amdanga (Part) | 258 | 258 | 0 | 0 | 1020 | 501 | 519 | 0 | 96.53 |
| 39 | 29 | | 176 | 119 | 041 | Digrirchar | 1400 | 1396 | 1 | 3 | 5294 | 2699 | 2595 | 0 | 104.01 |
| 39 | 29 | | 176 | 119 | 081 | Balichanda | 124 | 123 | 1 | 0 | 441 | 211 | 230 | 0 | 91.74 |
| 39 | 29 | | 176 | 119 | 164 | Pirojpur | 105 | 105 | 0 | 0 | 368 | 192 | 176 | 0 | 109.09 |
| 39 | 29 | | 176 | 798 | | Uttar Goalinirchar* | 3716 | 3709 | 3 | 4 | 13495 | 6655 | 6840 | 0 | 97.30 |
| 39 | 29 | | 176 | 798 | 020 | Baliamari | 87 | 87 | 0 | 0 | 287 | 138 | 149 | 0 | 92.62 |
| 39 | 29 | | 176 | 798 | 081 | Harindhara | 937 | 934 | 2 | 1 | 3639 | 1847 | 1792 | 0 | 103.07 |
| 39 | 29 | | 176 | 798 | 112 | Kandarchar | 1190 | 1188 | 0 | 2 | 4264 | 2092 | 2172 | 0 | 96.32 |
| 39 | 29 | | 176 | 798 | 123 | Lakkhipur | 879 | 879 | 0 | 0 | 3240 | 1547 | 1693 | 0 | 91.38 |
| 39 | 29 | | 176 | 798 | 164 | Pirojpur | 623 | 621 | 1 | 1 | 2065 | 1031 | 1034 | 0 | 99.71 |
| 39 | 29 | | 185 | | | Char Putimari Union | 8562 | 8523 | 2 | 37 | 31688 | 15878 | 15810 | 0 | 100.43 |
| 39 | 29 | | 185 | | | Rural | 3600 | 3569 | 1 | 30 | 13667 | 6853 | 6814 | 0 | 100.57 |
| 39 | 29 | | 185 | | | Urban | 4962 | 4954 | 1 | 7 | 18021 | 9025 | 8996 | 0 | 100.32 |
| 39 | 29 | | 185 | 069 | | Baghardi* | 892 | 874 | 0 | 18 | 3235 | 1663 | 1572 | 0 | 105.79 |
| 39 | 29 | | 185 | 069 | 020 | Baghardi | 892 | 874 | 0 | 18 | 3235 | 1663 | 1572 | 0 | 105.79 |
| 39 | 29 | | 185 | 124 | | Char Putimari* | 4962 | 4954 | 1 | 7 | 18021 | 9025 | 8996 | 0 | 100.32 |

| District | Upazila/Thana | Paurashava | Union/Ward | Mauza | Village/Mahalla | Administrative Unit, Location and Community | Household (Except Floating) | | | | Population (Including Floating) | | | | Sex Ratio |
|-----------|---------------|------------|------------|-------|-----------------|---|--------------------------------|-------------|---------------|-----------|------------------------------------|--------------|--------------|----------|---------------|
| | | | | | | | Total | General | Institutional | Others | Total | Male | Female | Hijra | |
| 1 | 2 | 3 | 4 | 5 | 6 | 7 | 8 | 9 | 10 | 11 | 12 | 13 | 14 | 15 | 16 |
| 39 | 29 | | 185 | 124 | 020 | Benuarchar | 2204 | 2203 | 1 | 0 | 8186 | 4105 | 4081 | 0 | 100.59 |
| 39 | 29 | | 185 | 124 | 031 | Chatalapara | 515 | 515 | 0 | 0 | 2003 | 1004 | 999 | 0 | 100.50 |
| 39 | 29 | | 185 | 124 | 032 | Chinarchar | 1012 | 1011 | 0 | 1 | 3678 | 1810 | 1868 | 0 | 96.90 |
| 39 | 29 | | 185 | 124 | 163 | Pencharchar | 665 | 661 | 0 | 4 | 2014 | 1013 | 1001 | 0 | 101.20 |
| 39 | 29 | | 185 | 124 | 194 | Sajalerchar | 566 | 564 | 0 | 2 | 2140 | 1093 | 1047 | 0 | 104.39 |
| 39 | 29 | | 185 | 425 | | Kismat Gobindi* | 2708 | 2695 | 1 | 12 | 10432 | 5190 | 5242 | 0 | 99.01 |
| 39 | 29 | | 185 | 425 | 010 | Agrakhali | 675 | 670 | 1 | 4 | 2681 | 1309 | 1372 | 0 | 95.41 |
| 39 | 29 | | 185 | 425 | 021 | Baliamari | 561 | 560 | 0 | 1 | 2114 | 1110 | 1004 | 0 | 110.56 |
| 39 | 29 | | 185 | 425 | 042 | Decreechar | 1056 | 1050 | 0 | 6 | 4043 | 2043 | 2000 | 0 | 102.15 |
| 39 | 29 | | 185 | 425 | 203 | Taburchar | 416 | 415 | 0 | 1 | 1594 | 728 | 866 | 0 | 84.06 |
| 39 | 29 | | 194 | | | Chinaduli Union | 6734 | 6718 | 3 | 13 | 26148 | 12758 | 13390 | 0 | 95.28 |
| 39 | 29 | | 194 | | | Rural | 4551 | 4548 | 0 | 3 | 17709 | 8686 | 9023 | 0 | 96.27 |
| 39 | 29 | | 194 | | | Urban | 2183 | 2170 | 3 | 10 | 8439 | 4072 | 4367 | 0 | 93.24 |
| 39 | 29 | | 194 | 072 | | Baliadaha* | 781 | 780 | 0 | 1 | 3006 | 1507 | 1499 | 0 | 100.53 |
| 39 | 29 | | 194 | 072 | 160 | Pashchim Baliadaha | 371 | 370 | 0 | 1 | 1399 | 717 | 682 | 0 | 105.13 |
| 39 | 29 | | 194 | 072 | 161 | Purba Baliadaha | 410 | 410 | 0 | 0 | 1607 | 790 | 817 | 0 | 96.70 |
| 39 | 29 | | 194 | 073 | | Bamna* | 1247 | 1247 | 0 | 0 | 4921 | 2377 | 2544 | 0 | 93.44 |
| 39 | 29 | | 194 | 073 | 030 | Chhota Deli | 275 | 275 | 0 | 0 | 1129 | 565 | 564 | 0 | 100.18 |
| 39 | 29 | | 194 | 073 | 161 | Pashchim Bamna | 688 | 688 | 0 | 0 | 2672 | 1281 | 1391 | 0 | 92.09 |
| 39 | 29 | | 194 | 073 | 162 | Purba Bamna | 284 | 284 | 0 | 0 | 1120 | 531 | 589 | 0 | 90.15 |
| 39 | 29 | | 194 | 123 | | Char Nandanerpara* | 319 | 319 | 0 | 0 | 1151 | 590 | 561 | 0 | 105.17 |
| 39 | 29 | | 194 | 123 | 030 | Char Nanderpara | 319 | 319 | 0 | 0 | 1151 | 590 | 561 | 0 | 105.17 |
| 39 | 29 | | 194 | 130 | | Chinaduli* | 2114 | 2112 | 0 | 2 | 8301 | 4047 | 4254 | 0 | 95.13 |
| 39 | 29 | | 194 | 130 | 041 | Debrai | 329 | 328 | 0 | 1 | 1189 | 586 | 603 | 0 | 97.18 |
| 39 | 29 | | 194 | 130 | 042 | Dewanpara | 188 | 188 | 0 | 0 | 747 | 358 | 389 | 0 | 92.03 |
| 39 | 29 | | 194 | 130 | 164 | Pashchim Chinaduli | 376 | 376 | 0 | 0 | 1544 | 757 | 787 | 0 | 96.19 |
| 39 | 29 | | 194 | 130 | 165 | Purba Chinaduli | 650 | 650 | 0 | 0 | 2562 | 1226 | 1336 | 0 | 91.77 |
| 39 | 29 | | 194 | 130 | 196 | Sardarpara | 266 | 266 | 0 | 0 | 1041 | 512 | 529 | 0 | 96.79 |
| 39 | 29 | | 194 | 130 | 197 | Singbhanga | 305 | 304 | 0 | 1 | 1218 | 608 | 610 | 0 | 99.67 |
| 39 | 29 | | 194 | 276 | | Gilabari* | 2183 | 2170 | 3 | 10 | 8439 | 4072 | 4367 | 0 | 93.24 |
| 39 | 29 | | 194 | 276 | 010 | Akandapara | 358 | 357 | 1 | 0 | 1556 | 728 | 828 | 0 | 87.92 |
| 39 | 29 | | 194 | 276 | 041 | Dakkhin Gilabari | 54 | 54 | 0 | 0 | 219 | 113 | 106 | 0 | 106.60 |
| 39 | 29 | | 194 | 276 | 062 | Faliamari | 195 | 194 | 0 | 1 | 735 | 337 | 398 | 0 | 84.67 |
| 39 | 29 | | 194 | 276 | 073 | Gilabari | 323 | 316 | 2 | 5 | 1118 | 572 | 546 | 0 | 104.76 |
| 39 | 29 | | 194 | 276 | 074 | Guthail Bazar | 313 | 312 | 0 | 1 | 1060 | 514 | 546 | 0 | 94.14 |
| 39 | 29 | | 194 | 276 | 115 | Kachhima | 263 | 262 | 0 | 1 | 1196 | 578 | 618 | 0 | 93.53 |
| 39 | 29 | | 194 | 276 | 116 | Khamariapara | 467 | 465 | 0 | 2 | 1819 | 885 | 934 | 0 | 94.75 |
| 39 | 29 | | 194 | 276 | 147 | Nadipara | 210 | 210 | 0 | 0 | 736 | 345 | 391 | 0 | 88.24 |
| 39 | 29 | | 194 | 538 | | Nandanerpara* | 90 | 90 | 0 | 0 | 330 | 165 | 165 | 0 | 100.00 |
| 39 | 29 | | 194 | 538 | 140 | Nandanerpara | 90 | 90 | 0 | 0 | 330 | 165 | 165 | 0 | 100.00 |
| 39 | 29 | | 311 | | | Gaibandha Union | 8802 | 8785 | 1 | 16 | 34028 | 17046 | 16982 | 0 | 100.38 |
| 39 | 29 | | 311 | | | Rural | 8802 | 8785 | 1 | 16 | 34028 | 17046 | 16982 | 0 | 100.38 |
| 39 | 29 | | 311 | | | Urban | 0 | 0 | 0 | 0 | 0 | 0 | 0 | 0 | 0.00 |
| 39 | 29 | | 311 | 116 | | Char Dadna* | 1015 | 1010 | 0 | 5 | 3770 | 1889 | 1881 | 0 | 100.43 |
| 39 | 29 | | 311 | 116 | 020 | Batchar | 292 | 287 | 0 | 5 | 1030 | 526 | 504 | 0 | 104.37 |
| 39 | 29 | | 311 | 116 | 041 | Dakkhin Char Dadna | 92 | 92 | 0 | 0 | 369 | 185 | 184 | 0 | 100.54 |
| 39 | 29 | | 311 | 116 | 072 | Gongapara | 88 | 88 | 0 | 0 | 370 | 187 | 183 | 0 | 102.19 |
| 39 | 29 | | 311 | 116 | 143 | Natunchar Dadna Belkuchipara | 109 | 109 | 0 | 0 | 381 | 202 | 179 | 0 | 112.85 |
| 39 | 29 | | 311 | 116 | 164 | Pashchim Porarchar | 326 | 326 | 0 | 0 | 1162 | 567 | 595 | 0 | 95.29 |
| 39 | 29 | | 311 | 116 | 215 | Uttar Char Dadna | 108 | 108 | 0 | 0 | 458 | 222 | 236 | 0 | 94.07 |
| 39 | 29 | | 311 | 272 | | Gaibandha* | 4149 | 4140 | 1 | 8 | 15614 | 7821 | 7793 | 0 | 100.36 |
| 39 | 29 | | 311 | 272 | 010 | Agunerchar | 386 | 385 | 0 | 1 | 1420 | 718 | 702 | 0 | 102.28 |
| 39 | 29 | | 311 | 272 | 021 | Balidapara | 212 | 211 | 0 | 1 | 833 | 423 | 410 | 0 | 103.17 |
| 39 | 29 | | 311 | 272 | 112 | Kandarchar | 201 | 201 | 0 | 0 | 799 | 384 | 415 | 0 | 92.53 |
| 39 | 29 | | 311 | 272 | 133 | Mahishkura | 213 | 213 | 0 | 0 | 796 | 421 | 375 | 0 | 112.27 |
| 39 | 29 | | 311 | 272 | 134 | Marakandi | 568 | 568 | 0 | 0 | 1885 | 953 | 932 | 0 | 102.25 |
| 39 | 29 | | 311 | 272 | 145 | Natun Agunerchar | 170 | 170 | 0 | 0 | 683 | 330 | 353 | 0 | 93.48 |
| 39 | 29 | | 311 | 272 | 146 | Nayamalmar | 169 | 169 | 0 | 0 | 684 | 344 | 340 | 0 | 101.18 |

| District | Upazila/Thana | Paurashava | Union/Ward | Mauza | Village/Mahalla | Administrative Unit, Location and Community | Household (Except Floating) | | | | Population (Including Floating) | | | | Sex Ratio |
|-----------|---------------|------------|------------|-------|-----------------|---|--------------------------------|-------------|---------------|-----------|------------------------------------|--------------|--------------|----------|---------------|
| | | | | | | | Total | General | Institutional | Others | Total | Male | Female | Hijra | |
| 1 | 2 | 3 | 4 | 5 | 6 | 7 | 8 | 9 | 10 | 11 | 12 | 13 | 14 | 15 | 16 |
| 39 | 29 | | 311 | 272 | 167 | Porarchar Madhyapara | 285 | 284 | 0 | 1 | 1149 | 592 | 557 | 0 | 106.28 |
| 39 | 29 | | 311 | 272 | 168 | Porarchar Purbapara | 197 | 196 | 1 | 0 | 707 | 349 | 358 | 0 | 97.49 |
| 39 | 29 | | 311 | 272 | 169 | Porarchar Sardarpara | 400 | 400 | 0 | 0 | 1421 | 717 | 704 | 0 | 101.85 |
| 39 | 29 | | 311 | 272 | 200 | Sarkarpara | 309 | 305 | 0 | 4 | 1082 | 510 | 572 | 0 | 89.16 |
| 39 | 29 | | 311 | 272 | 201 | Shahpara | 557 | 557 | 0 | 0 | 2268 | 1134 | 1134 | 0 | 100.00 |
| 39 | 29 | | 311 | 272 | 202 | Sutarpara | 116 | 116 | 0 | 0 | 432 | 234 | 198 | 0 | 118.18 |
| 39 | 29 | | 311 | 272 | 213 | Tangrakura | 263 | 262 | 0 | 1 | 1050 | 510 | 540 | 0 | 94.44 |
| 39 | 29 | | 311 | 272 | 214 | Tegharia | 103 | 103 | 0 | 0 | 405 | 202 | 203 | 0 | 99.51 |
| 39 | 29 | | 311 | 278 | | Gopalnagar* | 2336 | 2334 | 0 | 2 | 9325 | 4626 | 4699 | 0 | 98.45 |
| 39 | 29 | | 311 | 278 | 010 | Airmari | 180 | 178 | 0 | 2 | 576 | 289 | 287 | 0 | 100.70 |
| 39 | 29 | | 311 | 278 | 021 | Bausmari | 46 | 46 | 0 | 0 | 181 | 99 | 82 | 0 | 120.73 |
| 39 | 29 | | 311 | 278 | 042 | Dakkhin Chandanpur | 105 | 105 | 0 | 0 | 452 | 229 | 223 | 0 | 102.69 |
| 39 | 29 | | 311 | 278 | 043 | Dattapara | 289 | 289 | 0 | 0 | 1136 | 562 | 574 | 0 | 97.91 |
| 39 | 29 | | 311 | 278 | 064 | Fulkarchar | 715 | 715 | 0 | 0 | 2799 | 1383 | 1416 | 0 | 97.67 |
| 39 | 29 | | 311 | 278 | 115 | Karaitala Nama | 416 | 416 | 0 | 0 | 1832 | 896 | 936 | 0 | 95.73 |
| 39 | 29 | | 311 | 278 | 116 | Karaitalakanda | 495 | 495 | 0 | 0 | 2018 | 1006 | 1012 | 0 | 99.41 |
| 39 | 29 | | 311 | 278 | 217 | Uttar Chandanpur | 90 | 90 | 0 | 0 | 331 | 162 | 169 | 0 | 95.86 |
| 39 | 29 | | 311 | 721 | | Shanmara* | 1302 | 1301 | 0 | 1 | 5319 | 2710 | 2609 | 0 | 103.87 |
| 39 | 29 | | 311 | 721 | 010 | Adrashagram | 28 | 28 | 0 | 0 | 113 | 54 | 59 | 0 | 91.53 |
| 39 | 29 | | 311 | 721 | 030 | Chandanpur | 439 | 438 | 0 | 1 | 1835 | 933 | 902 | 0 | 103.44 |
| 39 | 29 | | 311 | 721 | 041 | Dakpara | 182 | 182 | 0 | 0 | 769 | 406 | 363 | 0 | 111.85 |
| 39 | 29 | | 311 | 721 | 132 | Malpara | 186 | 186 | 0 | 0 | 706 | 359 | 347 | 0 | 103.46 |
| 39 | 29 | | 311 | 721 | 143 | Natun Shapara | 330 | 330 | 0 | 0 | 1316 | 659 | 657 | 0 | 100.30 |
| 39 | 29 | | 311 | 721 | 204 | Tungrapara | 137 | 137 | 0 | 0 | 580 | 299 | 281 | 0 | 106.41 |
| 39 | 29 | | 320 | | | Goalerchar Union | 8181 | 8152 | 0 | 29 | 31638 | 15850 | 15787 | 1 | 100.40 |
| 39 | 29 | | 320 | | | Rural | 8181 | 8152 | 0 | 29 | 31638 | 15850 | 15787 | 1 | 100.40 |
| 39 | 29 | | 320 | | | Urban | 0 | 0 | 0 | 0 | 0 | 0 | 0 | 0 | 0.00 |
| 39 | 29 | | 320 | 277 | | Goalerchar* | 813 | 813 | 0 | 0 | 3419 | 1697 | 1722 | 0 | 98.55 |
| 39 | 29 | | 320 | 277 | 070 | Goalerchar | 813 | 813 | 0 | 0 | 3419 | 1697 | 1722 | 0 | 98.55 |
| 39 | 29 | | 320 | 421 | | Kachhimarchar* | 1317 | 1314 | 0 | 3 | 5111 | 2504 | 2607 | 0 | 96.05 |
| 39 | 29 | | 320 | 421 | 020 | Bolakipara | 833 | 830 | 0 | 3 | 3320 | 1615 | 1705 | 0 | 94.72 |
| 39 | 29 | | 320 | 421 | 111 | Kachhimarchar | 484 | 484 | 0 | 0 | 1791 | 889 | 902 | 0 | 98.56 |
| 39 | 29 | | 320 | 422 | | Kadamtali* | 204 | 204 | 0 | 0 | 745 | 381 | 364 | 0 | 104.67 |
| 39 | 29 | | 320 | 422 | 110 | Kadamtali | 204 | 204 | 0 | 0 | 745 | 381 | 364 | 0 | 104.67 |
| 39 | 29 | | 320 | 498 | | Mahalgiri* | 1127 | 1119 | 0 | 8 | 4351 | 2210 | 2141 | 0 | 103.22 |
| 39 | 29 | | 320 | 498 | 130 | Mahalgiri | 1127 | 1119 | 0 | 8 | 4351 | 2210 | 2141 | 0 | 103.22 |
| 39 | 29 | | 320 | 500 | | Malmara* | 4720 | 4702 | 0 | 18 | 18012 | 9058 | 8953 | 1 | 101.17 |
| 39 | 29 | | 320 | 500 | 110 | Khaydiarchar | 287 | 287 | 0 | 0 | 1030 | 514 | 516 | 0 | 99.61 |
| 39 | 29 | | 320 | 500 | 111 | Kumirdaha | 604 | 603 | 0 | 1 | 2310 | 1121 | 1188 | 1 | 94.36 |
| 39 | 29 | | 320 | 500 | 132 | Malmara | 884 | 884 | 0 | 0 | 3344 | 1679 | 1665 | 0 | 100.84 |
| 39 | 29 | | 320 | 500 | 133 | Mohammadpur | 1421 | 1418 | 0 | 3 | 5397 | 2720 | 2677 | 0 | 101.61 |
| 39 | 29 | | 320 | 500 | 194 | Savarchar | 931 | 918 | 0 | 13 | 3498 | 1735 | 1763 | 0 | 98.41 |
| 39 | 29 | | 320 | 500 | 195 | Savukura | 593 | 592 | 0 | 1 | 2433 | 1289 | 1144 | 0 | 112.67 |
| 39 | 29 | | 379 | | | Islampur Union | 5097 | 5086 | 0 | 11 | 18584 | 8897 | 9687 | 0 | 91.84 |
| 39 | 29 | | 379 | | | Rural | 2605 | 2602 | 0 | 3 | 9273 | 4351 | 4922 | 0 | 88.40 |
| 39 | 29 | | 379 | | | Urban | 2492 | 2484 | 0 | 8 | 9311 | 4546 | 4765 | 0 | 95.40 |
| 39 | 29 | | 379 | 274 | | Gangapara* | 787 | 786 | 0 | 1 | 2863 | 1350 | 1513 | 0 | 89.23 |
| 39 | 29 | | 379 | 274 | 070 | Gangapara | 787 | 786 | 0 | 1 | 2863 | 1350 | 1513 | 0 | 89.23 |
| 39 | 29 | | 379 | 608 | | Pachabahala* | 2492 | 2484 | 0 | 8 | 9311 | 4546 | 4765 | 0 | 95.40 |
| 39 | 29 | | 379 | 608 | 040 | Dharmakura | 577 | 576 | 0 | 1 | 2240 | 1121 | 1119 | 0 | 100.18 |
| 39 | 29 | | 379 | 608 | 161 | Pachabahala | 1915 | 1908 | 0 | 7 | 7071 | 3425 | 3646 | 0 | 93.94 |
| 39 | 29 | | 379 | 611 | | Panchbaria* | 1342 | 1341 | 0 | 1 | 4738 | 2227 | 2511 | 0 | 88.69 |
| 39 | 29 | | 379 | 611 | 110 | Kachihara | 639 | 638 | 0 | 1 | 2351 | 1117 | 1234 | 0 | 90.52 |
| 39 | 29 | | 379 | 611 | 161 | Panchbaria | 703 | 703 | 0 | 0 | 2387 | 1110 | 1277 | 0 | 86.92 |
| 39 | 29 | | 379 | 720 | | Shankarpur* | 476 | 475 | 0 | 1 | 1672 | 774 | 898 | 0 | 86.19 |
| 39 | 29 | | 379 | 720 | 190 | Shankarpur | 476 | 475 | 0 | 1 | 1672 | 774 | 898 | 0 | 86.19 |
| 39 | 29 | | 446 | | | Kulkandi Union | 3100 | 3091 | 0 | 9 | 11522 | 5742 | 5780 | 0 | 99.34 |
| 39 | 29 | | 446 | | | Rural | 3100 | 3091 | 0 | 9 | 11522 | 5742 | 5780 | 0 | 99.34 |
| 39 | 29 | | 446 | | | Urban | 0 | 0 | 0 | 0 | 0 | 0 | 0 | 0 | 0.00 |

| District | Upazila/Thana | Paurashava | Union/Ward | Mauza | Village/Mahalla | Administrative Unit, Location and Community | Household (Except Floating) | | | | Population (Including Floating) | | | | Sex Ratio |
|-----------|---------------|------------|------------|-------|-----------------|---|--------------------------------|-------------|---------------|-----------|------------------------------------|--------------|--------------|----------|--------------|
| | | | | | | | Total | General | Institutional | Others | Total | Male | Female | Hijra | |
| 1 | 2 | 3 | 4 | 5 | 6 | 7 | 8 | 9 | 10 | 11 | 12 | 13 | 14 | 15 | 16 |
| 39 | 29 | | 446 | 114 | | Char Berkusha* | 69 | 69 | 0 | 0 | 276 | 158 | 118 | 0 | 133.90 |
| 39 | 29 | | 446 | 114 | 030 | Char Berkusha | 69 | 69 | 0 | 0 | 276 | 158 | 118 | 0 | 133.90 |
| 39 | 29 | | 446 | 385 | | Jigatala* | 638 | 630 | 0 | 8 | 2449 | 1267 | 1182 | 0 | 107.19 |
| 39 | 29 | | 446 | 385 | 100 | Jigatala | 638 | 630 | 0 | 8 | 2449 | 1267 | 1182 | 0 | 107.19 |
| 39 | 29 | | 446 | 428 | | Kulkandi* | 2393 | 2392 | 0 | 1 | 8797 | 4317 | 4480 | 0 | 96.36 |
| 39 | 29 | | 446 | 428 | 010 | Athiamari | 453 | 453 | 0 | 0 | 1674 | 826 | 848 | 0 | 97.41 |
| 39 | 29 | | 446 | 428 | 021 | Beparipara | 279 | 279 | 0 | 0 | 1009 | 514 | 495 | 0 | 103.84 |
| 39 | 29 | | 446 | 428 | 022 | Boalmari | 41 | 41 | 0 | 0 | 133 | 69 | 64 | 0 | 107.81 |
| 39 | 29 | | 446 | 428 | 044 | Dakkhin Akandapara | 200 | 200 | 0 | 0 | 738 | 353 | 385 | 0 | 91.69 |
| 39 | 29 | | 446 | 428 | 105 | Joddarpara | 265 | 265 | 0 | 0 | 946 | 480 | 466 | 0 | 103.00 |
| 39 | 29 | | 446 | 428 | 136 | Madhyapara | 439 | 438 | 0 | 1 | 1587 | 752 | 835 | 0 | 90.06 |
| 39 | 29 | | 446 | 428 | 138 | Miapara | 68 | 68 | 0 | 0 | 268 | 126 | 142 | 0 | 88.73 |
| 39 | 29 | | 446 | 428 | 170 | Purbapara | 345 | 345 | 0 | 0 | 1272 | 623 | 649 | 0 | 95.99 |
| 39 | 29 | | 446 | 428 | 201 | Sardarpara | 109 | 109 | 0 | 0 | 439 | 212 | 227 | 0 | 93.39 |
| 39 | 29 | | 446 | 428 | 222 | Uttar Akandapara | 101 | 101 | 0 | 0 | 386 | 190 | 196 | 0 | 96.94 |
| 39 | 29 | | 446 | 428 | 223 | Uttar Madhyapara | 93 | 93 | 0 | 0 | 345 | 172 | 173 | 0 | 99.42 |
| 39 | 29 | | 546 | | | Noarpara Union | 7084 | 7077 | 0 | 7 | 27489 | 13645 | 13843 | 1 | 98.57 |
| 39 | 29 | | 546 | | | Rural | 7084 | 7077 | 0 | 7 | 27489 | 13645 | 13843 | 1 | 98.57 |
| 39 | 29 | | 546 | | | Urban | 0 | 0 | 0 | 0 | 0 | 0 | 0 | 0 | 0.00 |
| 39 | 29 | | 546 | 423 | | Kajla* | 530 | 526 | 0 | 4 | 2079 | 1069 | 1010 | 0 | 105.84 |
| 39 | 29 | | 546 | 423 | 110 | Kajla | 530 | 526 | 0 | 4 | 2079 | 1069 | 1010 | 0 | 105.84 |
| 39 | 29 | | 546 | 424 | | Katma Krishnanagar* | 971 | 971 | 0 | 0 | 4094 | 2078 | 2016 | 0 | 103.08 |
| 39 | 29 | | 546 | 424 | 110 | Katma Krishnanagar | 971 | 971 | 0 | 0 | 4094 | 2078 | 2016 | 0 | 103.08 |
| 39 | 29 | | 546 | 499 | | Maijbari* | 554 | 554 | 0 | 0 | 1993 | 1044 | 949 | 0 | 110.01 |
| 39 | 29 | | 546 | 499 | 130 | Maijbari | 554 | 554 | 0 | 0 | 1993 | 1044 | 949 | 0 | 110.01 |
| 39 | 29 | | 546 | 539 | | Noarpara* | 5029 | 5026 | 0 | 3 | 19323 | 9454 | 9868 | 1 | 95.80 |
| 39 | 29 | | 546 | 539 | 021 | Brahmottar | 523 | 523 | 0 | 0 | 2209 | 1100 | 1109 | 0 | 99.19 |
| 39 | 29 | | 546 | 539 | 112 | Karirtair | 623 | 623 | 0 | 0 | 2488 | 1217 | 1271 | 0 | 95.75 |
| 39 | 29 | | 546 | 539 | 143 | Natunpara | 369 | 369 | 0 | 0 | 1366 | 678 | 688 | 0 | 98.55 |
| 39 | 29 | | 546 | 539 | 144 | Noarpara | 517 | 517 | 0 | 0 | 1947 | 930 | 1017 | 0 | 91.45 |
| 39 | 29 | | 546 | 539 | 185 | Rajnagar | 167 | 166 | 0 | 1 | 595 | 282 | 313 | 0 | 90.10 |
| 39 | 29 | | 546 | 539 | 186 | Rambhadra | 838 | 836 | 0 | 2 | 3276 | 1598 | 1678 | 0 | 95.23 |
| 39 | 29 | | 546 | 539 | 198 | Sonamukhi | 488 | 488 | 0 | 0 | 2015 | 1004 | 1011 | 0 | 99.31 |
| 39 | 29 | | 546 | 539 | 209 | Tartapara | 1238 | 1238 | 0 | 0 | 4378 | 2146 | 2231 | 1 | 96.19 |
| 39 | 29 | | 546 | 539 | 220 | Ulia | 266 | 266 | 0 | 0 | 1049 | 499 | 550 | 0 | 90.73 |
| 39 | 29 | | 613 | | | Palbanda Union | 3573 | 3568 | 0 | 5 | 13828 | 6827 | 7001 | 0 | 97.51 |
| 39 | 29 | | 613 | | | Rural | 3573 | 3568 | 0 | 5 | 13828 | 6827 | 7001 | 0 | 97.51 |
| 39 | 29 | | 613 | | | Urban | 0 | 0 | 0 | 0 | 0 | 0 | 0 | 0 | 0.00 |
| 39 | 29 | | 613 | 070 | | Bahadurpur (Part)* | 1118 | 1118 | 0 | 0 | 4423 | 2190 | 2233 | 0 | 98.07 |
| 39 | 29 | | 613 | 070 | 041 | Dakkhin Bahadurpur | 364 | 364 | 0 | 0 | 1411 | 669 | 742 | 0 | 90.16 |
| 39 | 29 | | 613 | 070 | 162 | Purba Bahadurpur | 465 | 465 | 0 | 0 | 1875 | 942 | 933 | 0 | 100.96 |
| 39 | 29 | | 613 | 070 | 213 | Uttar Bahadurpur | 289 | 289 | 0 | 0 | 1137 | 579 | 558 | 0 | 103.76 |
| 39 | 29 | | 613 | 071 | | Baitkamari* | 1070 | 1070 | 0 | 0 | 3983 | 1954 | 2029 | 0 | 96.30 |
| 39 | 29 | | 613 | 071 | 030 | Char Baitkamari | 161 | 161 | 0 | 0 | 610 | 320 | 290 | 0 | 110.34 |
| 39 | 29 | | 613 | 071 | 041 | Dakkhin Baitkamari | 445 | 445 | 0 | 0 | 1610 | 775 | 835 | 0 | 92.81 |
| 39 | 29 | | 613 | 071 | 212 | Uttar Baitkamari | 464 | 464 | 0 | 0 | 1763 | 859 | 904 | 0 | 95.02 |
| 39 | 29 | | 613 | 128 | | Charia (Part)* | 169 | 169 | 0 | 0 | 651 | 331 | 320 | 0 | 103.44 |
| 39 | 29 | | 613 | 128 | 030 | Charia (Part) | 169 | 169 | 0 | 0 | 651 | 331 | 320 | 0 | 103.44 |
| 39 | 29 | | 613 | 726 | | Sirajabad* | 1216 | 1211 | 0 | 5 | 4771 | 2352 | 2419 | 0 | 97.23 |
| 39 | 29 | | 613 | 726 | 040 | Dakkhin Sirajabad | 398 | 398 | 0 | 0 | 1591 | 809 | 782 | 0 | 103.45 |
| 39 | 29 | | 613 | 726 | 161 | Purba Sirajabad | 363 | 361 | 0 | 2 | 1364 | 653 | 711 | 0 | 91.84 |
| 39 | 29 | | 613 | 726 | 212 | Uttar Sirajabad | 455 | 452 | 0 | 3 | 1816 | 890 | 926 | 0 | 96.11 |
| 39 | 29 | | 622 | | | Patharshi Union | 7879 | 7862 | 2 | 15 | 30357 | 14954 | 15402 | 1 | 97.09 |
| 39 | 29 | | 622 | | | Rural | 7879 | 7862 | 2 | 15 | 30357 | 14954 | 15402 | 1 | 97.09 |
| 39 | 29 | | 622 | | | Urban | 0 | 0 | 0 | 0 | 0 | 0 | 0 | 0 | 0.00 |
| 39 | 29 | | 622 | 166 | | Dengargar* | 1362 | 1354 | 0 | 8 | 5398 | 2659 | 2739 | 0 | 97.08 |
| 39 | 29 | | 622 | 166 | 040 | Dengargar | 1362 | 1354 | 0 | 8 | 5398 | 2659 | 2739 | 0 | 97.08 |
| 39 | 29 | | 622 | 273 | | Gamaria* | 1277 | 1277 | 0 | 0 | 4807 | 2344 | 2463 | 0 | 95.17 |
| 39 | 29 | | 622 | 273 | 070 | Gamaria | 1277 | 1277 | 0 | 0 | 4807 | 2344 | 2463 | 0 | 95.17 |

| District | Upazila/Thana | Paurashava | Union/Ward | Mauza | Village/Mahalla | Administrative Unit, Location and Community | Household (Except Floating) | | | | Population (Including Floating) | | | | Sex Ratio |
|-----------|---------------|------------|------------|-------|-----------------|---|--------------------------------|---------------|---------------|------------|------------------------------------|---------------|---------------|-----------|---------------|
| | | | | | | | Total | General | Institutional | Others | Total | Male | Female | Hijra | |
| 1 | 2 | 3 | 4 | 5 | 6 | 7 | 8 | 9 | 10 | 11 | 12 | 13 | 14 | 15 | 16 |
| 39 | 29 | | 622 | 313 | | Hariabari* | 667 | 665 | 0 | 2 | 2761 | 1337 | 1424 | 0 | 93.89 |
| 39 | 29 | | 622 | 313 | 080 | Hariabari | 667 | 665 | 0 | 2 | 2761 | 1337 | 1424 | 0 | 93.89 |
| 39 | 29 | | 622 | 427 | | Krishnanagar* | 96 | 96 | 0 | 0 | 263 | 139 | 124 | 0 | 112.10 |
| 39 | 29 | | 622 | 427 | 110 | Krishnanagar | 96 | 96 | 0 | 0 | 263 | 139 | 124 | 0 | 112.10 |
| 39 | 29 | | 622 | 463 | | Laudatta* | 144 | 143 | 1 | 0 | 592 | 310 | 282 | 0 | 109.93 |
| 39 | 29 | | 622 | 463 | 120 | Laudatta | 144 | 143 | 1 | 0 | 592 | 310 | 282 | 0 | 109.93 |
| 39 | 29 | | 622 | 501 | | Mujata* | 640 | 640 | 0 | 0 | 2440 | 1198 | 1242 | 0 | 96.46 |
| 39 | 29 | | 622 | 501 | 130 | Mujata | 640 | 640 | 0 | 0 | 2440 | 1198 | 1242 | 0 | 96.46 |
| 39 | 29 | | 622 | 502 | | Muk Simla* | 568 | 568 | 0 | 0 | 2370 | 1140 | 1229 | 1 | 92.76 |
| 39 | 29 | | 622 | 502 | 130 | Muk Simla | 568 | 568 | 0 | 0 | 2370 | 1140 | 1229 | 1 | 92.76 |
| 39 | 29 | | 622 | 612 | | Patharshi* | 1780 | 1778 | 0 | 2 | 6380 | 3150 | 3230 | 0 | 97.52 |
| 39 | 29 | | 622 | 612 | 130 | Muradabad | 747 | 747 | 0 | 0 | 2625 | 1273 | 1352 | 0 | 94.16 |
| 39 | 29 | | 622 | 612 | 161 | Patharshi | 1033 | 1031 | 0 | 2 | 3755 | 1877 | 1878 | 0 | 99.95 |
| 39 | 29 | | 622 | 682 | | Radhir Alga* | 99 | 99 | 0 | 0 | 470 | 236 | 234 | 0 | 100.85 |
| 39 | 29 | | 622 | 682 | 180 | Radhir Alga | 99 | 99 | 0 | 0 | 470 | 236 | 234 | 0 | 100.85 |
| 39 | 29 | | 622 | 684 | | Rouharkanda* | 513 | 512 | 0 | 1 | 1994 | 979 | 1015 | 0 | 96.45 |
| 39 | 29 | | 622 | 684 | 180 | Rouharkanda | 513 | 512 | 0 | 1 | 1994 | 979 | 1015 | 0 | 96.45 |
| 39 | 29 | | 622 | 722 | | Shashariabari* | 733 | 730 | 1 | 2 | 2882 | 1462 | 1420 | 0 | 102.96 |
| 39 | 29 | | 622 | 722 | 190 | Shashariabari | 733 | 730 | 1 | 2 | 2882 | 1462 | 1420 | 0 | 102.96 |
| 39 | 29 | | 714 | | | Sapdhari Union | 3081 | 3076 | 0 | 5 | 11726 | 6088 | 5637 | 1 | 108.00 |
| 39 | 29 | | 714 | | | Rural | 2601 | 2596 | 0 | 5 | 9994 | 5187 | 4806 | 1 | 107.93 |
| 39 | 29 | | 714 | | | Urban | 480 | 480 | 0 | 0 | 1732 | 901 | 831 | 0 | 108.42 |
| 39 | 29 | | 714 | 125 | | Char Shishua* | 735 | 735 | 0 | 0 | 2878 | 1430 | 1448 | 0 | 98.76 |
| 39 | 29 | | 714 | 125 | 030 | Char Shishua | 735 | 735 | 0 | 0 | 2878 | 1430 | 1448 | 0 | 98.76 |
| 39 | 29 | | 714 | 129 | | Chengania* | 1113 | 1112 | 0 | 1 | 4283 | 2257 | 2025 | 1 | 111.46 |
| 39 | 29 | | 714 | 129 | 010 | Akandapara | 213 | 212 | 0 | 1 | 715 | 376 | 339 | 0 | 110.91 |
| 39 | 29 | | 714 | 129 | 031 | Chingania | 374 | 374 | 0 | 0 | 1377 | 709 | 668 | 0 | 106.14 |
| 39 | 29 | | 714 | 129 | 132 | Mandalpara | 526 | 526 | 0 | 0 | 2191 | 1172 | 1018 | 1 | 115.13 |
| 39 | 29 | | 714 | 169 | | Dighair* | 210 | 210 | 0 | 0 | 736 | 392 | 344 | 0 | 113.95 |
| 39 | 29 | | 714 | 169 | 090 | Indulamari | 210 | 210 | 0 | 0 | 736 | 392 | 344 | 0 | 113.95 |
| 39 | 29 | | 714 | 613 | | Prajapati* | 543 | 539 | 0 | 4 | 2097 | 1108 | 989 | 0 | 112.03 |
| 39 | 29 | | 714 | 613 | 160 | Prajapati | 543 | 539 | 0 | 4 | 2097 | 1108 | 989 | 0 | 112.03 |
| 39 | 29 | | 714 | 719 | | Sapdhari* | 480 | 480 | 0 | 0 | 1732 | 901 | 831 | 0 | 108.42 |
| 39 | 29 | | 714 | 719 | 110 | Kasharidoba | 480 | 480 | 0 | 0 | 1732 | 901 | 831 | 0 | 108.42 |
| 39 | 36 | | | | | Jamalpur Sadar Upazila | 176002 | 175026 | 153 | 823 | 668243 | 322281 | 345931 | 31 | 93.16 |
| 39 | 36 | | | | | Rural | 122711 | 122395 | 74 | 242 | 458069 | 218966 | 239089 | 14 | 91.58 |
| 39 | 36 | | | | | Urban | 53291 | 52631 | 79 | 581 | 210174 | 103315 | 106842 | 17 | 96.70 |
| 39 | 36 | 50 | | | | Jamalpur Paurashava | 39845 | 39239 | 69 | 537 | 158889 | 78606 | 80267 | 16 | 97.93 |
| 39 | 36 | 50 | 001 | | | Ward No. 01 | 2596 | 2586 | 4 | 6 | 10996 | 5520 | 5475 | 1 | 100.82 |
| 39 | 36 | 50 | 001 | 578 | | Naobhanga* | 318 | 318 | 0 | 0 | 1235 | 623 | 612 | 0 | 101.80 |
| 39 | 36 | 50 | 001 | 578 | 140 | Naobhanga | 318 | 318 | 0 | 0 | 1235 | 623 | 612 | 0 | 101.80 |
| 39 | 36 | 50 | 001 | 646 | | Pathalia* | 2278 | 2268 | 4 | 6 | 9761 | 4897 | 4863 | 1 | 100.70 |
| 39 | 36 | 50 | 001 | 646 | 070 | Guabaria | 702 | 700 | 1 | 1 | 2993 | 1504 | 1489 | 0 | 101.01 |
| 39 | 36 | 50 | 001 | 646 | 161 | Pathalia | 1576 | 1568 | 3 | 5 | 6768 | 3393 | 3374 | 1 | 100.56 |
| 39 | 36 | 50 | 002 | | | Ward No. 02 | 2586 | 2544 | 10 | 32 | 11208 | 5777 | 5431 | 0 | 106.37 |
| 39 | 36 | 50 | 002 | 155 | | Char Palisha* | 417 | 415 | 1 | 1 | 1651 | 834 | 817 | 0 | 102.08 |
| 39 | 36 | 50 | 002 | 155 | 110 | Kampapur | 417 | 415 | 1 | 1 | 1651 | 834 | 817 | 0 | 102.08 |
| 39 | 36 | 50 | 002 | 449 | | Kampapur* | 464 | 462 | 0 | 2 | 1892 | 944 | 948 | 0 | 99.58 |
| 39 | 36 | 50 | 002 | 449 | 110 | Kampapur (Part) | 464 | 462 | 0 | 2 | 1892 | 944 | 948 | 0 | 99.58 |
| 39 | 36 | 50 | 002 | 768 | | Singhajani (Part)* | 1705 | 1667 | 9 | 29 | 7665 | 3999 | 3666 | 0 | 109.08 |
| 39 | 36 | 50 | 002 | 768 | 011 | Amlapara | 511 | 510 | 0 | 1 | 1792 | 863 | 929 | 0 | 92.90 |
| 39 | 36 | 50 | 002 | 768 | 022 | B D R Camp Area | 55 | 54 | 1 | 0 | 307 | 225 | 82 | 0 | 274.39 |
| 39 | 36 | 50 | 002 | 768 | 050 | Dc Office Area) | 92 | 78 | 2 | 12 | 1034 | 423 | 611 | 0 | 69.23 |
| 39 | 36 | 50 | 002 | 768 | 051 | Dewanpara | 703 | 690 | 2 | 11 | 2721 | 1350 | 1371 | 0 | 98.47 |
| 39 | 36 | 50 | 002 | 768 | 126 | Krisi Khamar Area | 95 | 92 | 0 | 3 | 353 | 195 | 158 | 0 | 123.42 |
| 39 | 36 | 50 | 002 | 768 | 213 | Sarkarpara | 249 | 243 | 4 | 2 | 1458 | 943 | 515 | 0 | 183.11 |
| 39 | 36 | 50 | 003 | | | Ward No. 03 | 3700 | 3502 | 9 | 189 | 14856 | 7148 | 7708 | 0 | 92.73 |
| 39 | 36 | 50 | 003 | 768 | | Singhajani (Part)* | 3700 | 3502 | 9 | 189 | 14856 | 7148 | 7708 | 0 | 92.73 |
| 39 | 36 | 50 | 003 | 768 | 024 | Bakultala | 119 | 118 | 0 | 1 | 495 | 208 | 287 | 0 | 72.47 |

| District | Upazila/Thana | Paurashava | Union/Ward | Mauza | Village/Mahalla | Administrative Unit, Location and Community | Household (Except Floating) | | | | Population (Including Floating) | | | | Sex Ratio |
|-----------|---------------|------------|------------|-------|-----------------|---|--------------------------------|-------------|---------------|-----------|------------------------------------|-------------|-------------|----------|---------------|
| | | | | | | | Total | General | Institutional | Others | Total | Male | Female | Hijra | |
| 1 | 2 | 3 | 4 | 5 | 6 | 7 | 8 | 9 | 10 | 11 | 12 | 13 | 14 | 15 | 16 |
| 39 | 36 | 50 | 003 | 768 | 025 | Banpara | 503 | 480 | 0 | 23 | 1996 | 981 | 1015 | 0 | 96.65 |
| 39 | 36 | 50 | 003 | 768 | 039 | College Road | 621 | 585 | 4 | 32 | 2695 | 1378 | 1317 | 0 | 104.63 |
| 39 | 36 | 50 | 003 | 768 | 102 | Iqbalpur | 554 | 549 | 0 | 5 | 2195 | 1039 | 1156 | 0 | 89.88 |
| 39 | 36 | 50 | 003 | 768 | 148 | Miapura | 763 | 753 | 0 | 10 | 3092 | 1510 | 1582 | 0 | 95.45 |
| 39 | 36 | 50 | 003 | 768 | 160 | Nayapara | 1140 | 1017 | 5 | 118 | 4383 | 2032 | 2351 | 0 | 86.43 |
| 39 | 36 | 50 | 004 | | | Ward No. 04 | 3777 | 3699 | 12 | 66 | 15293 | 7760 | 7532 | 1 | 103.03 |
| 39 | 36 | 50 | 004 | 768 | | Singhajani (Part)* | 3777 | 3699 | 12 | 66 | 15293 | 7760 | 7532 | 1 | 103.03 |
| 39 | 36 | 50 | 004 | 768 | 010 | Abedanchak | 152 | 148 | 1 | 3 | 682 | 344 | 337 | 1 | 102.08 |
| 39 | 36 | 50 | 004 | 768 | 027 | Bazaripara | 120 | 120 | 0 | 0 | 461 | 217 | 244 | 0 | 88.93 |
| 39 | 36 | 50 | 004 | 768 | 123 | Kacharipara | 1731 | 1708 | 8 | 15 | 6960 | 3517 | 3443 | 0 | 102.15 |
| 39 | 36 | 50 | 004 | 768 | 124 | Kalighat | 44 | 44 | 0 | 0 | 155 | 74 | 81 | 0 | 91.36 |
| 39 | 36 | 50 | 004 | 768 | 147 | Madrsa Road | 53 | 52 | 0 | 1 | 170 | 87 | 83 | 0 | 104.82 |
| 39 | 36 | 50 | 004 | 768 | 149 | Muslimabad | 799 | 797 | 1 | 1 | 3566 | 1891 | 1675 | 0 | 112.90 |
| 39 | 36 | 50 | 004 | 768 | 212 | Sardarpara | 878 | 830 | 2 | 46 | 3299 | 1630 | 1669 | 0 | 97.66 |
| 39 | 36 | 50 | 005 | | | Ward No. 05 | 2605 | 2581 | 0 | 24 | 9618 | 4607 | 5011 | 0 | 91.94 |
| 39 | 36 | 50 | 005 | 469 | | Kursha Kangarpara* | 273 | 270 | 0 | 3 | 1026 | 505 | 521 | 0 | 96.93 |
| 39 | 36 | 50 | 005 | 469 | 030 | Chalapara | 273 | 270 | 0 | 3 | 1026 | 505 | 521 | 0 | 96.93 |
| 39 | 36 | 50 | 005 | 768 | | Singhajani (Part)* | 2332 | 2311 | 0 | 21 | 8592 | 4102 | 4490 | 0 | 91.36 |
| 39 | 36 | 50 | 005 | 768 | 026 | Basakpara | 257 | 257 | 0 | 0 | 918 | 428 | 490 | 0 | 87.35 |
| 39 | 36 | 50 | 005 | 768 | 028 | Bospara | 513 | 513 | 0 | 0 | 1926 | 943 | 983 | 0 | 95.93 |
| 39 | 36 | 50 | 005 | 768 | 201 | Raniganj Bazar | 176 | 173 | 0 | 3 | 477 | 204 | 273 | 0 | 74.73 |
| 39 | 36 | 50 | 005 | 768 | 214 | Shantibag | 379 | 368 | 0 | 11 | 1432 | 694 | 738 | 0 | 94.04 |
| 39 | 36 | 50 | 005 | 768 | 215 | Singhajanipara | 134 | 130 | 0 | 4 | 502 | 235 | 267 | 0 | 88.01 |
| 39 | 36 | 50 | 005 | 768 | 216 | Stationpara | 599 | 598 | 0 | 1 | 2280 | 1075 | 1205 | 0 | 89.21 |
| 39 | 36 | 50 | 005 | 768 | 227 | Tamaltala | 274 | 272 | 0 | 2 | 1057 | 523 | 534 | 0 | 97.94 |
| 39 | 36 | 50 | 006 | | | Ward No. 06 | 3302 | 3253 | 6 | 43 | 12290 | 6018 | 6267 | 5 | 96.03 |
| 39 | 36 | 50 | 006 | 197 | | Dakpara* | 607 | 603 | 2 | 2 | 2428 | 1162 | 1265 | 1 | 91.86 |
| 39 | 36 | 50 | 006 | 197 | 040 | Dakpara | 607 | 603 | 2 | 2 | 2428 | 1162 | 1265 | 1 | 91.86 |
| 39 | 36 | 50 | 006 | 463 | | Krishnacharanpur* | 242 | 237 | 0 | 5 | 811 | 401 | 410 | 0 | 97.80 |
| 39 | 36 | 50 | 006 | 463 | 130 | Mukundabari | 242 | 237 | 0 | 5 | 811 | 401 | 410 | 0 | 97.80 |
| 39 | 36 | 50 | 006 | 547 | | Mukundabari* | 1560 | 1532 | 2 | 26 | 5561 | 2703 | 2855 | 3 | 94.68 |
| 39 | 36 | 50 | 006 | 547 | 020 | Bajrapur | 635 | 612 | 2 | 21 | 2146 | 1070 | 1073 | 3 | 99.72 |
| 39 | 36 | 50 | 006 | 547 | 021 | Banderbari | 456 | 453 | 0 | 3 | 1795 | 857 | 938 | 0 | 91.36 |
| 39 | 36 | 50 | 006 | 547 | 132 | Mukundabari | 469 | 467 | 0 | 2 | 1620 | 776 | 844 | 0 | 91.94 |
| 39 | 36 | 50 | 006 | 755 | | Satpaikha (Part)* | 872 | 860 | 2 | 10 | 3413 | 1714 | 1698 | 1 | 100.94 |
| 39 | 36 | 50 | 006 | 755 | 020 | Baniabazar | 452 | 447 | 1 | 4 | 1817 | 890 | 926 | 1 | 96.11 |
| 39 | 36 | 50 | 006 | 755 | 161 | Palpara | 420 | 413 | 1 | 6 | 1596 | 824 | 772 | 0 | 106.74 |
| 39 | 36 | 50 | 006 | 769 | | Singhajani Jadab* | 21 | 21 | 0 | 0 | 77 | 38 | 39 | 0 | 97.44 |
| 39 | 36 | 50 | 006 | 769 | 130 | Mukandabari | 21 | 21 | 0 | 0 | 77 | 38 | 39 | 0 | 97.44 |
| 39 | 36 | 50 | 007 | | | Ward No. 07 | 3303 | 3241 | 7 | 55 | 12861 | 6366 | 6491 | 4 | 98.07 |
| 39 | 36 | 50 | 007 | 086 | | Beltia (Part)* | 121 | 117 | 4 | 0 | 1083 | 765 | 318 | 0 | 240.57 |
| 39 | 36 | 50 | 007 | 086 | 020 | Beltia | 100 | 100 | 0 | 0 | 310 | 162 | 148 | 0 | 109.46 |
| 39 | 36 | 50 | 007 | 086 | 187 | Reserve Police | 21 | 17 | 4 | 0 | 773 | 603 | 170 | 0 | 354.71 |
| 39 | 36 | 50 | 007 | 267 | | Fulbaria (Part)* | 2415 | 2359 | 3 | 53 | 8868 | 4202 | 4662 | 4 | 90.13 |
| 39 | 36 | 50 | 007 | 267 | 040 | Daripara | 759 | 749 | 0 | 10 | 2640 | 1319 | 1318 | 3 | 100.08 |
| 39 | 36 | 50 | 007 | 267 | 131 | Mahila College Area | 810 | 793 | 2 | 15 | 3191 | 1385 | 1805 | 1 | 76.73 |
| 39 | 36 | 50 | 007 | 267 | 162 | Pashchim Fulbaria | 413 | 411 | 1 | 1 | 1441 | 722 | 719 | 0 | 100.42 |
| 39 | 36 | 50 | 007 | 267 | 163 | Munshipara | 433 | 406 | 0 | 27 | 1596 | 776 | 820 | 0 | 94.63 |
| 39 | 36 | 50 | 007 | 458 | | Khupibari* | 767 | 765 | 0 | 2 | 2910 | 1399 | 1511 | 0 | 92.59 |
| 39 | 36 | 50 | 007 | 458 | 110 | Khupibari | 767 | 765 | 0 | 2 | 2910 | 1399 | 1511 | 0 | 92.59 |
| 39 | 36 | 50 | 008 | | | Ward No. 08 | 3362 | 3320 | 5 | 37 | 13079 | 6404 | 6673 | 2 | 95.97 |
| 39 | 36 | 50 | 008 | 086 | | Beltia (Part)* | 403 | 402 | 1 | 0 | 1556 | 765 | 791 | 0 | 96.71 |
| 39 | 36 | 50 | 008 | 086 | 021 | Beltia | 403 | 402 | 1 | 0 | 1556 | 765 | 791 | 0 | 96.71 |
| 39 | 36 | 50 | 008 | 139 | | Chandpur* | 53 | 52 | 0 | 1 | 215 | 105 | 110 | 0 | 95.45 |
| 39 | 36 | 50 | 008 | 139 | 040 | Dapunia | 53 | 52 | 0 | 1 | 215 | 105 | 110 | 0 | 95.45 |
| 39 | 36 | 50 | 008 | 200 | | Dapunia* | 521 | 517 | 0 | 4 | 1951 | 954 | 995 | 2 | 95.88 |
| 39 | 36 | 50 | 008 | 200 | 040 | Dapunia | 521 | 517 | 0 | 4 | 1951 | 954 | 995 | 2 | 95.88 |
| 39 | 36 | 50 | 008 | 209 | | Diabari* | 255 | 254 | 1 | 0 | 1016 | 512 | 504 | 0 | 101.59 |

| District | Upazila/Thana | Paurashava | Union/Ward | Mauza | Village/Mahalla | Administrative Unit, Location and Community | Household (Except Floating) | | | | Population (Including Floating) | | | | Sex Ratio |
|-----------|---------------|------------|------------|-------|-----------------|---|--------------------------------|-------------|---------------|-----------|------------------------------------|-------------|-------------|----------|--------------|
| | | | | | | | Total | General | Institutional | Others | Total | Male | Female | Hijra | |
| 1 | 2 | 3 | 4 | 5 | 6 | 7 | 8 | 9 | 10 | 11 | 12 | 13 | 14 | 15 | 16 |
| 39 | 36 | 50 | 008 | 209 | 040 | Diabari | 255 | 254 | 1 | 0 | 1016 | 512 | 504 | 0 | 101.59 |
| 39 | 36 | 50 | 008 | 267 | | Fulbaria (Part)* | 410 | 398 | 2 | 10 | 1642 | 787 | 855 | 0 | 92.05 |
| 39 | 36 | 50 | 008 | 267 | 163 | Purba Fulbaria | 410 | 398 | 2 | 10 | 1642 | 787 | 855 | 0 | 92.05 |
| 39 | 36 | 50 | 008 | 410 | | Jangalpara* | 369 | 367 | 0 | 2 | 1430 | 694 | 736 | 0 | 94.29 |
| 39 | 36 | 50 | 008 | 410 | 100 | Jangalpara | 369 | 367 | 0 | 2 | 1430 | 694 | 736 | 0 | 94.29 |
| 39 | 36 | 50 | 008 | 760 | | Shahpur* | 759 | 751 | 0 | 8 | 2959 | 1491 | 1468 | 0 | 101.57 |
| 39 | 36 | 50 | 008 | 760 | 180 | Railway Colony | 266 | 263 | 0 | 3 | 999 | 509 | 490 | 0 | 103.88 |
| 39 | 36 | 50 | 008 | 760 | 191 | Shahpur | 493 | 488 | 0 | 5 | 1960 | 982 | 978 | 0 | 100.41 |
| 39 | 36 | 50 | 008 | 808 | | Polisha* | 592 | 579 | 1 | 12 | 2310 | 1096 | 1214 | 0 | 90.28 |
| 39 | 36 | 50 | 008 | 808 | 614 | Polisha | 592 | 579 | 1 | 12 | 2310 | 1096 | 1214 | 0 | 90.28 |
| 39 | 36 | 50 | 009 | | | Ward No. 09 | 3524 | 3514 | 2 | 8 | 14129 | 6922 | 7207 | 0 | 96.05 |
| 39 | 36 | 50 | 009 | 029 | | Aliarpur* | 325 | 325 | 0 | 0 | 1197 | 591 | 606 | 0 | 97.52 |
| 39 | 36 | 50 | 009 | 029 | 010 | Aliharpur | 325 | 325 | 0 | 0 | 1197 | 591 | 606 | 0 | 97.52 |
| 39 | 36 | 50 | 009 | 070 | | Band Kuturia* | 125 | 125 | 0 | 0 | 517 | 256 | 261 | 0 | 98.08 |
| 39 | 36 | 50 | 009 | 070 | 030 | Chhankanda | 125 | 125 | 0 | 0 | 517 | 256 | 261 | 0 | 98.08 |
| 39 | 36 | 50 | 009 | 104 | | Bishnupur Razarpur* | 169 | 168 | 0 | 1 | 702 | 351 | 351 | 0 | 100.00 |
| 39 | 36 | 50 | 009 | 104 | 120 | Langaljora | 169 | 168 | 0 | 1 | 702 | 351 | 351 | 0 | 100.00 |
| 39 | 36 | 50 | 009 | 135 | | Chak Kalipur* | 77 | 76 | 1 | 0 | 321 | 140 | 181 | 0 | 77.35 |
| 39 | 36 | 50 | 009 | 135 | 120 | Langaljora | 77 | 76 | 1 | 0 | 321 | 140 | 181 | 0 | 77.35 |
| 39 | 36 | 50 | 009 | 137 | | Chak Kuturia* | 220 | 220 | 0 | 0 | 906 | 436 | 470 | 0 | 92.77 |
| 39 | 36 | 50 | 009 | 137 | 030 | Chankada | 220 | 220 | 0 | 0 | 906 | 436 | 470 | 0 | 92.77 |
| 39 | 36 | 50 | 009 | 161 | | Chhankanda* | 518 | 518 | 0 | 0 | 2124 | 1044 | 1080 | 0 | 96.67 |
| 39 | 36 | 50 | 009 | 161 | 030 | Chhankanda | 518 | 518 | 0 | 0 | 2124 | 1044 | 1080 | 0 | 96.67 |
| 39 | 36 | 50 | 009 | 196 | | Dakkhin Kuturia* | 143 | 142 | 1 | 0 | 630 | 353 | 277 | 0 | 127.44 |
| 39 | 36 | 50 | 009 | 196 | 030 | Chhankanda | 143 | 142 | 1 | 0 | 630 | 353 | 277 | 0 | 127.44 |
| 39 | 36 | 50 | 009 | 344 | | Haripur Dari Fatepur* | 542 | 542 | 0 | 0 | 2102 | 1019 | 1083 | 0 | 94.09 |
| 39 | 36 | 50 | 009 | 344 | 080 | Haripur | 542 | 542 | 0 | 0 | 2102 | 1019 | 1083 | 0 | 94.09 |
| 39 | 36 | 50 | 009 | 351 | | Hossainpur* | 104 | 104 | 0 | 0 | 421 | 202 | 219 | 0 | 92.24 |
| 39 | 36 | 50 | 009 | 351 | 120 | Langaljora | 104 | 104 | 0 | 0 | 421 | 202 | 219 | 0 | 92.24 |
| 39 | 36 | 50 | 009 | 378 | | Idilpur* | 73 | 73 | 0 | 0 | 277 | 143 | 134 | 0 | 106.72 |
| 39 | 36 | 50 | 009 | 378 | 120 | Langaljora | 73 | 73 | 0 | 0 | 277 | 143 | 134 | 0 | 106.72 |
| 39 | 36 | 50 | 009 | 468 | | Kursha* | 425 | 418 | 0 | 7 | 1761 | 871 | 890 | 0 | 97.87 |
| 39 | 36 | 50 | 009 | 468 | 120 | Langalzora | 425 | 418 | 0 | 7 | 1761 | 871 | 890 | 0 | 97.87 |
| 39 | 36 | 50 | 009 | 533 | | Muthurabari* | 120 | 120 | 0 | 0 | 482 | 214 | 268 | 0 | 79.85 |
| 39 | 36 | 50 | 009 | 533 | 030 | Chhankanda | 120 | 120 | 0 | 0 | 482 | 214 | 268 | 0 | 79.85 |
| 39 | 36 | 50 | 009 | 582 | | Nasirpur* | 683 | 683 | 0 | 0 | 2689 | 1302 | 1387 | 0 | 93.87 |
| 39 | 36 | 50 | 009 | 582 | 130 | Machhimpur | 359 | 359 | 0 | 0 | 1432 | 693 | 739 | 0 | 93.78 |
| 39 | 36 | 50 | 009 | 582 | 141 | Nasirpur | 324 | 324 | 0 | 0 | 1257 | 609 | 648 | 0 | 93.98 |
| 39 | 36 | 50 | 010 | | | Ward No. 10 | 3306 | 3281 | 4 | 21 | 13196 | 6559 | 6636 | 1 | 98.84 |
| 39 | 36 | 50 | 010 | 102 | | Bishnupur* | 100 | 100 | 0 | 0 | 375 | 182 | 193 | 0 | 94.30 |
| 39 | 36 | 50 | 010 | 102 | 180 | Rashidpur | 100 | 100 | 0 | 0 | 375 | 182 | 193 | 0 | 94.30 |
| 39 | 36 | 50 | 010 | 142 | | Chandra* | 1729 | 1707 | 2 | 20 | 6844 | 3358 | 3485 | 1 | 96.36 |
| 39 | 36 | 50 | 010 | 142 | 030 | Chandra | 532 | 512 | 0 | 20 | 2110 | 1010 | 1100 | 0 | 91.82 |
| 39 | 36 | 50 | 010 | 142 | 081 | Hat Chandra | 1037 | 1037 | 0 | 0 | 4032 | 1981 | 2050 | 1 | 96.63 |
| 39 | 36 | 50 | 010 | 142 | 112 | Kazirankh | 160 | 158 | 2 | 0 | 702 | 367 | 335 | 0 | 109.55 |
| 39 | 36 | 50 | 010 | 143 | | Chandra Tarapputka* | 112 | 111 | 0 | 1 | 440 | 218 | 222 | 0 | 98.20 |
| 39 | 36 | 50 | 010 | 143 | 280 | Hat Chandra | 112 | 111 | 0 | 1 | 440 | 218 | 222 | 0 | 98.20 |
| 39 | 36 | 50 | 010 | 145 | | Char Chandra (Part)* | 105 | 105 | 0 | 0 | 422 | 204 | 218 | 0 | 93.58 |
| 39 | 36 | 50 | 010 | 145 | 030 | Chandra | 105 | 105 | 0 | 0 | 422 | 204 | 218 | 0 | 93.58 |
| 39 | 36 | 50 | 010 | 528 | | Mainpur (Part)* | 272 | 271 | 1 | 0 | 1135 | 615 | 520 | 0 | 118.27 |
| 39 | 36 | 50 | 010 | 528 | 131 | Mainpur | 272 | 271 | 1 | 0 | 1135 | 615 | 520 | 0 | 118.27 |
| 39 | 36 | 50 | 010 | 720 | | Rashidpur* | 901 | 901 | 0 | 0 | 3578 | 1720 | 1858 | 0 | 92.57 |
| 39 | 36 | 50 | 010 | 720 | 180 | Rashidpur | 901 | 901 | 0 | 0 | 3578 | 1720 | 1858 | 0 | 92.57 |
| 39 | 36 | 50 | 010 | 768 | | Singhajani (Part)* | 87 | 86 | 1 | 0 | 402 | 262 | 140 | 0 | 187.14 |
| 39 | 36 | 50 | 010 | 768 | 125 | Kazirankh | 87 | 86 | 1 | 0 | 402 | 262 | 140 | 0 | 187.14 |
| 39 | 36 | 50 | 011 | | | Ward No. 11 | 4607 | 4560 | 7 | 40 | 18787 | 9354 | 9431 | 2 | 99.18 |
| 39 | 36 | 50 | 011 | 415 | | Jogir Ghopa* | 699 | 697 | 0 | 2 | 2765 | 1389 | 1376 | 0 | 100.94 |
| 39 | 36 | 50 | 011 | 415 | 100 | Jigir Ghopa | 421 | 420 | 0 | 1 | 1683 | 834 | 849 | 0 | 98.23 |

| District | Upazila/Thana | Paurashava | Union/Ward | Mauza | Village/Mahalla | Administrative Unit, Location and Community | Household (Except Floating) | | | | Population (Including Floating) | | | | Sex Ratio |
|-----------|---------------|------------|------------|-------|-----------------|---|--------------------------------|-------------|---------------|-----------|------------------------------------|--------------|--------------|----------|--------------|
| | | | | | | | Total | General | Institutional | Others | Total | Male | Female | Hijra | |
| 1 | 2 | 3 | 4 | 5 | 6 | 7 | 8 | 9 | 10 | 11 | 12 | 13 | 14 | 15 | 16 |
| 39 | 36 | 50 | 011 | 415 | 131 | Manirajpur | 278 | 277 | 0 | 1 | 1082 | 555 | 527 | 0 | 105.31 |
| 39 | 36 | 50 | 011 | 528 | | Mainpur (Part)* | 988 | 985 | 1 | 2 | 3824 | 1886 | 1938 | 0 | 97.32 |
| 39 | 36 | 50 | 011 | 528 | 020 | Bagabaid | 988 | 985 | 1 | 2 | 3824 | 1886 | 1938 | 0 | 97.32 |
| 39 | 36 | 50 | 011 | 640 | | Palashgar* | 768 | 755 | 1 | 12 | 2996 | 1478 | 1516 | 2 | 97.49 |
| 39 | 36 | 50 | 011 | 640 | 160 | Palashgar | 768 | 755 | 1 | 12 | 2996 | 1478 | 1516 | 2 | 97.49 |
| 39 | 36 | 50 | 011 | 768 | | Singhajani (Part)* | 2152 | 2123 | 5 | 24 | 9202 | 4601 | 4601 | 0 | 100.00 |
| 39 | 36 | 50 | 011 | 768 | 023 | Bagerhat | 1338 | 1326 | 1 | 11 | 5827 | 2891 | 2936 | 0 | 98.47 |
| 39 | 36 | 50 | 011 | 768 | 024 | Shekher Bhita | 814 | 797 | 4 | 13 | 3375 | 1710 | 1665 | 0 | 102.70 |
| 39 | 36 | 50 | 012 | | | Ward No. 12 | 3177 | 3158 | 3 | 16 | 12576 | 6171 | 6405 | 0 | 96.35 |
| 39 | 36 | 50 | 012 | 075 | | Bandatirtha* | 314 | 313 | 1 | 0 | 1263 | 634 | 629 | 0 | 100.79 |
| 39 | 36 | 50 | 012 | 075 | 180 | Ramnagar | 220 | 219 | 1 | 0 | 913 | 460 | 453 | 0 | 101.55 |
| 39 | 36 | 50 | 012 | 075 | 201 | Tirutha | 94 | 94 | 0 | 0 | 350 | 174 | 176 | 0 | 98.86 |
| 39 | 36 | 50 | 012 | 206 | | Deurpar Chandra* | 936 | 929 | 1 | 6 | 3948 | 1965 | 1983 | 0 | 99.09 |
| 39 | 36 | 50 | 012 | 206 | 040 | Deurpar Chandra | 936 | 929 | 1 | 6 | 3948 | 1965 | 1983 | 0 | 99.09 |
| 39 | 36 | 50 | 012 | 713 | | Ramnagar* | 643 | 636 | 1 | 6 | 2451 | 1184 | 1267 | 0 | 93.45 |
| 39 | 36 | 50 | 012 | 713 | 180 | Ramnagar | 643 | 636 | 1 | 6 | 2451 | 1184 | 1267 | 0 | 93.45 |
| 39 | 36 | 50 | 012 | 815 | | Tentulia* | 535 | 533 | 0 | 2 | 2036 | 972 | 1064 | 0 | 91.35 |
| 39 | 36 | 50 | 012 | 815 | 200 | Tentulia | 535 | 533 | 0 | 2 | 2036 | 972 | 1064 | 0 | 91.35 |
| 39 | 36 | 50 | 012 | 816 | | Tirtha Chandra* | 749 | 747 | 0 | 2 | 2878 | 1416 | 1462 | 0 | 96.85 |
| 39 | 36 | 50 | 012 | 816 | 020 | Bamunpara | 749 | 747 | 0 | 2 | 2878 | 1416 | 1462 | 0 | 96.85 |
| 39 | 36 | | 142 | | | Banshchara Union | 8101 | 8062 | 5 | 34 | 31384 | 15222 | 16161 | 1 | 94.19 |
| 39 | 36 | | 142 | | | Rural | 6371 | 6356 | 3 | 12 | 24371 | 11690 | 12681 | 0 | 92.19 |
| 39 | 36 | | 142 | | | Urban | 1730 | 1706 | 2 | 22 | 7013 | 3532 | 3480 | 1 | 101.49 |
| 39 | 36 | | 142 | 067 | | Baithamari* | 754 | 754 | 0 | 0 | 3011 | 1429 | 1582 | 0 | 90.33 |
| 39 | 36 | | 142 | 067 | 020 | Baithamari | 754 | 754 | 0 | 0 | 3011 | 1429 | 1582 | 0 | 90.33 |
| 39 | 36 | | 142 | 077 | | Banshchara* | 1730 | 1706 | 2 | 22 | 7013 | 3532 | 3480 | 1 | 101.49 |
| 39 | 36 | | 142 | 077 | 020 | Banshchara | 1730 | 1706 | 2 | 22 | 7013 | 3532 | 3480 | 1 | 101.49 |
| 39 | 36 | | 142 | 080 | | Baraitair* | 214 | 214 | 0 | 0 | 738 | 363 | 375 | 0 | 96.80 |
| 39 | 36 | | 142 | 080 | 020 | Baraitair | 214 | 214 | 0 | 0 | 738 | 363 | 375 | 0 | 96.80 |
| 39 | 36 | | 142 | 084 | | Battala* | 718 | 717 | 0 | 1 | 2535 | 1178 | 1357 | 0 | 86.81 |
| 39 | 36 | | 142 | 084 | 020 | Battala | 718 | 717 | 0 | 1 | 2535 | 1178 | 1357 | 0 | 86.81 |
| 39 | 36 | | 142 | 085 | | Belbelia* | 199 | 199 | 0 | 0 | 835 | 400 | 435 | 0 | 91.95 |
| 39 | 36 | | 142 | 085 | 020 | Belbelia | 199 | 199 | 0 | 0 | 835 | 400 | 435 | 0 | 91.95 |
| 39 | 36 | | 142 | 265 | | Faridpur* | 774 | 772 | 1 | 1 | 3163 | 1551 | 1612 | 0 | 96.22 |
| 39 | 36 | | 142 | 265 | 060 | Faridpur | 774 | 772 | 1 | 1 | 3163 | 1551 | 1612 | 0 | 96.22 |
| 39 | 36 | | 142 | 409 | | Jamira* | 984 | 984 | 0 | 0 | 3734 | 1780 | 1954 | 0 | 91.10 |
| 39 | 36 | | 142 | 409 | 100 | Jamira | 984 | 984 | 0 | 0 | 3734 | 1780 | 1954 | 0 | 91.10 |
| 39 | 36 | | 142 | 412 | | Jhaura* | 653 | 651 | 1 | 1 | 2459 | 1163 | 1296 | 0 | 89.74 |
| 39 | 36 | | 142 | 412 | 100 | Jhaura | 653 | 651 | 1 | 1 | 2459 | 1163 | 1296 | 0 | 89.74 |
| 39 | 36 | | 142 | 413 | | Jigatala* | 297 | 297 | 0 | 0 | 1137 | 552 | 585 | 0 | 94.36 |
| 39 | 36 | | 142 | 413 | 100 | Jigatala | 297 | 297 | 0 | 0 | 1137 | 552 | 585 | 0 | 94.36 |
| 39 | 36 | | 142 | 498 | | Lahirikanda* | 334 | 329 | 1 | 4 | 1349 | 682 | 667 | 0 | 102.25 |
| 39 | 36 | | 142 | 498 | 120 | Lahirikanda | 334 | 329 | 1 | 4 | 1349 | 682 | 667 | 0 | 102.25 |
| 39 | 36 | | 142 | 542 | | Mohanpur* | 852 | 847 | 0 | 5 | 3136 | 1469 | 1667 | 0 | 88.12 |
| 39 | 36 | | 142 | 542 | 130 | Mohanpur | 852 | 847 | 0 | 5 | 3136 | 1469 | 1667 | 0 | 88.12 |
| 39 | 36 | | 142 | 574 | | Nababpur* | 592 | 592 | 0 | 0 | 2274 | 1123 | 1151 | 0 | 97.57 |
| 39 | 36 | | 142 | 574 | 140 | Nababpur | 592 | 592 | 0 | 0 | 2274 | 1123 | 1151 | 0 | 97.57 |
| 39 | 36 | | 209 | | | Digpait Union | 9685 | 9674 | 3 | 8 | 36123 | 17451 | 18672 | 0 | 93.46 |
| 39 | 36 | | 209 | | | Rural | 7031 | 7021 | 3 | 7 | 26316 | 12706 | 13610 | 0 | 93.36 |
| 39 | 36 | | 209 | | | Urban | 2654 | 2653 | 0 | 1 | 9807 | 4745 | 5062 | 0 | 93.74 |
| 39 | 36 | | 209 | 141 | | Chandpur* | 391 | 390 | 1 | 0 | 1431 | 691 | 740 | 0 | 93.38 |
| 39 | 36 | | 209 | 141 | 030 | Chandpur | 391 | 390 | 1 | 0 | 1431 | 691 | 740 | 0 | 93.38 |
| 39 | 36 | | 209 | 164 | | Chhontia* | 2654 | 2653 | 0 | 1 | 9807 | 4745 | 5062 | 0 | 93.74 |
| 39 | 36 | | 209 | 164 | 020 | Beharipara | 105 | 105 | 0 | 0 | 372 | 170 | 202 | 0 | 84.16 |
| 39 | 36 | | 209 | 164 | 031 | Chhontia | 1035 | 1034 | 0 | 1 | 3667 | 1762 | 1905 | 0 | 92.49 |
| 39 | 36 | | 209 | 164 | 032 | Chhontia Bazar | 174 | 174 | 0 | 0 | 624 | 292 | 332 | 0 | 87.95 |
| 39 | 36 | | 209 | 164 | 033 | Chhontia Patal | 381 | 381 | 0 | 0 | 1410 | 670 | 740 | 0 | 90.54 |
| 39 | 36 | | 209 | 164 | 064 | Fakirpara | 86 | 86 | 0 | 0 | 278 | 129 | 149 | 0 | 86.58 |

| District | Upazila/Thana | Paurashava | Union/Ward | Mauza | Village/Mahalla | Administrative Unit, Location and Community | Household (Except Floating) | | | | Population (Including Floating) | | | | Sex Ratio |
|-----------|---------------|------------|------------|-------|-----------------|---|--------------------------------|-------------|---------------|-----------|------------------------------------|--------------|--------------|----------|--------------|
| | | | | | | | Total | General | Institutional | Others | Total | Male | Female | Hijra | |
| 1 | 2 | 3 | 4 | 5 | 6 | 7 | 8 | 9 | 10 | 11 | 12 | 13 | 14 | 15 | 16 |
| 39 | 36 | | 209 | 164 | 075 | Gopinthpur | 851 | 851 | 0 | 0 | 3376 | 1686 | 1690 | 0 | 99.76 |
| 39 | 36 | | 209 | 164 | 166 | Penchamanik | 22 | 22 | 0 | 0 | 80 | 36 | 44 | 0 | 81.82 |
| 39 | 36 | | 209 | 165 | | Chinail* | 210 | 210 | 0 | 0 | 812 | 401 | 411 | 0 | 97.57 |
| 39 | 36 | | 209 | 165 | 030 | Chinail | 210 | 210 | 0 | 0 | 812 | 401 | 411 | 0 | 97.57 |
| 39 | 36 | | 209 | 211 | | Digpait* | 718 | 713 | 1 | 4 | 2789 | 1384 | 1405 | 0 | 98.51 |
| 39 | 36 | | 209 | 211 | 040 | Digpait | 718 | 713 | 1 | 4 | 2789 | 1384 | 1405 | 0 | 98.51 |
| 39 | 36 | | 209 | 298 | | Gandail* | 333 | 333 | 0 | 0 | 1170 | 564 | 606 | 0 | 93.07 |
| 39 | 36 | | 209 | 298 | 070 | Gandail | 333 | 333 | 0 | 0 | 1170 | 564 | 606 | 0 | 93.07 |
| 39 | 36 | | 209 | 338 | | Habdesh* | 350 | 350 | 0 | 0 | 1312 | 629 | 683 | 0 | 92.09 |
| 39 | 36 | | 209 | 338 | 080 | Habdesh | 350 | 350 | 0 | 0 | 1312 | 629 | 683 | 0 | 92.09 |
| 39 | 36 | | 209 | 341 | | Haridra Hata* | 191 | 191 | 0 | 0 | 737 | 347 | 390 | 0 | 88.97 |
| 39 | 36 | | 209 | 341 | 080 | Haridra Hata | 191 | 191 | 0 | 0 | 737 | 347 | 390 | 0 | 88.97 |
| 39 | 36 | | 209 | 414 | | Joanerpara* | 281 | 281 | 0 | 0 | 1022 | 481 | 541 | 0 | 88.91 |
| 39 | 36 | | 209 | 414 | 100 | Joanerpara | 281 | 281 | 0 | 0 | 1022 | 481 | 541 | 0 | 88.91 |
| 39 | 36 | | 209 | 445 | | Kalabada* | 135 | 135 | 0 | 0 | 550 | 247 | 303 | 0 | 81.52 |
| 39 | 36 | | 209 | 445 | 110 | Kalabada | 135 | 135 | 0 | 0 | 550 | 247 | 303 | 0 | 81.52 |
| 39 | 36 | | 209 | 459 | | Khupibari* | 260 | 260 | 0 | 0 | 914 | 454 | 460 | 0 | 98.70 |
| 39 | 36 | | 209 | 459 | 110 | Khupibari | 260 | 260 | 0 | 0 | 914 | 454 | 460 | 0 | 98.70 |
| 39 | 36 | | 209 | 532 | | Matarpara* | 559 | 559 | 0 | 0 | 2055 | 996 | 1059 | 0 | 94.05 |
| 39 | 36 | | 209 | 532 | 130 | Matarpara | 559 | 559 | 0 | 0 | 2055 | 996 | 1059 | 0 | 94.05 |
| 39 | 36 | | 209 | 535 | | Megha* | 1085 | 1084 | 0 | 1 | 3990 | 1932 | 2058 | 0 | 93.88 |
| 39 | 36 | | 209 | 535 | 040 | Doailpara | 425 | 424 | 0 | 1 | 1554 | 758 | 796 | 0 | 95.23 |
| 39 | 36 | | 209 | 535 | 121 | Lakkipur | 186 | 186 | 0 | 0 | 676 | 328 | 348 | 0 | 94.25 |
| 39 | 36 | | 209 | 535 | 132 | Megha | 301 | 301 | 0 | 0 | 1033 | 483 | 550 | 0 | 87.82 |
| 39 | 36 | | 209 | 535 | 143 | Nayapara | 173 | 173 | 0 | 0 | 727 | 363 | 364 | 0 | 99.73 |
| 39 | 36 | | 209 | 543 | | Mohanpur* | 370 | 370 | 0 | 0 | 1455 | 676 | 779 | 0 | 86.78 |
| 39 | 36 | | 209 | 543 | 130 | Mohanpur | 370 | 370 | 0 | 0 | 1455 | 676 | 779 | 0 | 86.78 |
| 39 | 36 | | 209 | 653 | | Purbapar Dighali* | 924 | 924 | 0 | 0 | 3425 | 1627 | 1798 | 0 | 90.49 |
| 39 | 36 | | 209 | 653 | 030 | Gangkpara | 314 | 314 | 0 | 0 | 1181 | 555 | 626 | 0 | 88.66 |
| 39 | 36 | | 209 | 653 | 071 | Gangpar | 68 | 68 | 0 | 0 | 207 | 100 | 107 | 0 | 93.46 |
| 39 | 36 | | 209 | 653 | 162 | Purbapar Dighali | 438 | 438 | 0 | 0 | 1663 | 803 | 860 | 0 | 93.37 |
| 39 | 36 | | 209 | 653 | 193 | Sapara | 104 | 104 | 0 | 0 | 374 | 169 | 205 | 0 | 82.44 |
| 39 | 36 | | 209 | 707 | | Raghunathpur Dighali* | 663 | 660 | 1 | 2 | 2541 | 1242 | 1299 | 0 | 95.61 |
| 39 | 36 | | 209 | 707 | 180 | Raghunathpur Dighali | 663 | 660 | 1 | 2 | 2541 | 1242 | 1299 | 0 | 95.61 |
| 39 | 36 | | 209 | 811 | | Tarabhita* | 561 | 561 | 0 | 0 | 2113 | 1035 | 1078 | 0 | 96.01 |
| 39 | 36 | | 209 | 811 | 080 | Hatubhanga | 292 | 292 | 0 | 0 | 1095 | 537 | 558 | 0 | 96.24 |
| 39 | 36 | | 209 | 811 | 201 | Tarabhita | 269 | 269 | 0 | 0 | 1018 | 498 | 520 | 0 | 95.77 |
| 39 | 36 | | 309 | | | Ghoradhap Union | 7807 | 7777 | 10 | 20 | 30450 | 14463 | 15987 | 0 | 90.47 |
| 39 | 36 | | 309 | | | Rural | 7414 | 7386 | 9 | 19 | 28572 | 13407 | 15165 | 0 | 88.41 |
| 39 | 36 | | 309 | | | Urban | 393 | 391 | 1 | 1 | 1878 | 1056 | 822 | 0 | 128.47 |
| 39 | 36 | | 309 | 071 | | Banda Chithalia* | 717 | 715 | 1 | 1 | 2729 | 1282 | 1447 | 0 | 88.60 |
| 39 | 36 | | 309 | 071 | 020 | Banda Chithalia | 717 | 715 | 1 | 1 | 2729 | 1282 | 1447 | 0 | 88.60 |
| 39 | 36 | | 309 | 072 | | Banda Dwarikajani* | 92 | 91 | 0 | 1 | 321 | 143 | 178 | 0 | 80.34 |
| 39 | 36 | | 309 | 072 | 020 | Banda Dwarikajani | 92 | 91 | 0 | 1 | 321 | 143 | 178 | 0 | 80.34 |
| 39 | 36 | | 309 | 074 | | Banda Sonakura* | 59 | 59 | 0 | 0 | 190 | 89 | 101 | 0 | 88.12 |
| 39 | 36 | | 309 | 074 | 020 | Banda Sonakura | 59 | 59 | 0 | 0 | 190 | 89 | 101 | 0 | 88.12 |
| 39 | 36 | | 309 | 079 | | Baraikura* | 89 | 89 | 0 | 0 | 334 | 150 | 184 | 0 | 81.52 |
| 39 | 36 | | 309 | 079 | 028 | Baraikura | 89 | 89 | 0 | 0 | 334 | 150 | 184 | 0 | 81.52 |
| 39 | 36 | | 309 | 081 | | Barakanda* | 66 | 66 | 0 | 0 | 260 | 123 | 137 | 0 | 89.78 |
| 39 | 36 | | 309 | 081 | 020 | Barakanda | 66 | 66 | 0 | 0 | 260 | 123 | 137 | 0 | 89.78 |
| 39 | 36 | | 309 | 140 | | Chandpur* | 143 | 142 | 0 | 1 | 547 | 265 | 282 | 0 | 93.97 |
| 39 | 36 | | 309 | 140 | 030 | Chandpur | 143 | 142 | 0 | 1 | 547 | 265 | 282 | 0 | 93.97 |
| 39 | 36 | | 309 | 157 | | Chari Magura* | 226 | 226 | 0 | 0 | 873 | 404 | 469 | 0 | 86.14 |
| 39 | 36 | | 309 | 157 | 030 | Chari Magura | 226 | 226 | 0 | 0 | 873 | 404 | 469 | 0 | 86.14 |
| 39 | 36 | | 309 | 166 | | Chithalia* | 301 | 300 | 1 | 0 | 1293 | 678 | 615 | 0 | 110.24 |
| 39 | 36 | | 309 | 166 | 030 | Chithalia | 301 | 300 | 1 | 0 | 1293 | 678 | 615 | 0 | 110.24 |
| 39 | 36 | | 309 | 195 | | Dakhalpur* | 318 | 318 | 0 | 0 | 1201 | 573 | 628 | 0 | 91.24 |
| 39 | 36 | | 309 | 195 | 040 | Dakhalpur | 318 | 318 | 0 | 0 | 1201 | 573 | 628 | 0 | 91.24 |

| District | Upazila/Thana | Paurashava | Union/Ward | Mauza | Village/Mahalla | Administrative Unit, Location and Community | Household (Except Floating) | | | | Population (Including Floating) | | | | Sex Ratio |
|-----------|---------------|------------|------------|-------|-----------------|---|--------------------------------|-------------|---------------|-----------|------------------------------------|--------------|--------------|----------|--------------|
| | | | | | | | Total | General | Institutional | Others | Total | Male | Female | Hijra | |
| 1 | 2 | 3 | 4 | 5 | 6 | 7 | 8 | 9 | 10 | 11 | 12 | 13 | 14 | 15 | 16 |
| 39 | 36 | | 309 | 301 | | Gaziarpara* | 462 | 460 | 1 | 1 | 1759 | 822 | 937 | 0 | 87.73 |
| 39 | 36 | | 309 | 301 | 020 | Bara Gaziarpara | 303 | 302 | 0 | 1 | 1148 | 531 | 617 | 0 | 86.06 |
| 39 | 36 | | 309 | 301 | 031 | Chhota Gaziarpara | 159 | 158 | 1 | 0 | 611 | 291 | 320 | 0 | 90.94 |
| 39 | 36 | | 309 | 302 | | Ghoradhap* | 414 | 412 | 0 | 2 | 1634 | 779 | 855 | 0 | 91.11 |
| 39 | 36 | | 309 | 302 | 070 | Ghoradhap | 414 | 412 | 0 | 2 | 1634 | 779 | 855 | 0 | 91.11 |
| 39 | 36 | | 309 | 307 | | Gopalpur* | 490 | 482 | 3 | 5 | 2085 | 1009 | 1076 | 0 | 93.77 |
| 39 | 36 | | 309 | 307 | 070 | Gopalpur | 490 | 482 | 3 | 5 | 2085 | 1009 | 1076 | 0 | 93.77 |
| 39 | 36 | | 309 | 342 | | Harinakanda* | 502 | 501 | 0 | 1 | 1801 | 836 | 965 | 0 | 86.63 |
| 39 | 36 | | 309 | 342 | 030 | Chandpur | 152 | 152 | 0 | 0 | 542 | 247 | 295 | 0 | 83.73 |
| 39 | 36 | | 309 | 342 | 081 | Harinakanda | 350 | 349 | 0 | 1 | 1259 | 589 | 670 | 0 | 87.91 |
| 39 | 36 | | 309 | 343 | | Haripur* | 440 | 439 | 0 | 1 | 1748 | 821 | 927 | 0 | 88.57 |
| 39 | 36 | | 309 | 343 | 080 | Haripur | 440 | 439 | 0 | 1 | 1748 | 821 | 927 | 0 | 88.57 |
| 39 | 36 | | 309 | 347 | | Hatibanda* | 181 | 181 | 0 | 0 | 696 | 316 | 380 | 0 | 83.16 |
| 39 | 36 | | 309 | 347 | 080 | Hatibanda | 181 | 181 | 0 | 0 | 696 | 316 | 380 | 0 | 83.16 |
| 39 | 36 | | 309 | 350 | | Helenchabari* | 198 | 197 | 0 | 1 | 727 | 340 | 387 | 0 | 87.86 |
| 39 | 36 | | 309 | 350 | 080 | Helenchabari | 198 | 197 | 0 | 1 | 727 | 340 | 387 | 0 | 87.86 |
| 39 | 36 | | 309 | 379 | | Idilpur* | 177 | 177 | 0 | 0 | 621 | 289 | 332 | 0 | 87.05 |
| 39 | 36 | | 309 | 379 | 090 | Idilpur | 177 | 177 | 0 | 0 | 621 | 289 | 332 | 0 | 87.05 |
| 39 | 36 | | 309 | 416 | | Joka* | 782 | 778 | 0 | 4 | 2899 | 1348 | 1551 | 0 | 86.91 |
| 39 | 36 | | 309 | 416 | 100 | Joka | 782 | 778 | 0 | 4 | 2899 | 1348 | 1551 | 0 | 86.91 |
| 39 | 36 | | 309 | 453 | | Katarbari* | 393 | 391 | 1 | 1 | 1878 | 1056 | 822 | 0 | 128.47 |
| 39 | 36 | | 309 | 453 | 208 | Katarbari | 393 | 391 | 1 | 1 | 1878 | 1056 | 822 | 0 | 128.47 |
| 39 | 36 | | 309 | 471 | | Kutubbari* | 175 | 175 | 0 | 0 | 635 | 282 | 353 | 0 | 79.89 |
| 39 | 36 | | 309 | 471 | 110 | Kutubbari | 175 | 175 | 0 | 0 | 635 | 282 | 353 | 0 | 79.89 |
| 39 | 36 | | 309 | 526 | | Madarpur* | 397 | 397 | 0 | 0 | 1515 | 673 | 842 | 0 | 79.93 |
| 39 | 36 | | 309 | 526 | 130 | Madarpur | 397 | 397 | 0 | 0 | 1515 | 673 | 842 | 0 | 79.93 |
| 39 | 36 | | 309 | 538 | | Mirzapur* | 144 | 143 | 1 | 0 | 618 | 260 | 358 | 0 | 72.63 |
| 39 | 36 | | 309 | 538 | 130 | Mirzapur | 144 | 143 | 1 | 0 | 618 | 260 | 358 | 0 | 72.63 |
| 39 | 36 | | 309 | 583 | | Nishindapara* | 161 | 160 | 1 | 0 | 636 | 285 | 351 | 0 | 81.20 |
| 39 | 36 | | 309 | 583 | 140 | Nishindapara | 161 | 160 | 1 | 0 | 636 | 285 | 351 | 0 | 81.20 |
| 39 | 36 | | 309 | 710 | | Rajapur* | 427 | 425 | 1 | 1 | 1668 | 803 | 865 | 0 | 92.83 |
| 39 | 36 | | 309 | 710 | 180 | Rajapur | 427 | 425 | 1 | 1 | 1668 | 803 | 865 | 0 | 92.83 |
| 39 | 36 | | 309 | 725 | | Subarnakhila* | 257 | 257 | 0 | 0 | 1039 | 493 | 546 | 0 | 90.29 |
| 39 | 36 | | 309 | 725 | 733 | Subarnakhila | 257 | 257 | 0 | 0 | 1039 | 493 | 546 | 0 | 90.29 |
| 39 | 36 | | 309 | 764 | | Sheikhbari* | 161 | 161 | 0 | 0 | 615 | 284 | 331 | 0 | 85.80 |
| 39 | 36 | | 309 | 764 | 190 | Sheikhbari | 161 | 161 | 0 | 0 | 615 | 284 | 331 | 0 | 85.80 |
| 39 | 36 | | 309 | 810 | | Tarakanda* | 35 | 35 | 0 | 0 | 128 | 60 | 68 | 0 | 88.24 |
| 39 | 36 | | 309 | 810 | 200 | Tarakanda | 35 | 35 | 0 | 0 | 128 | 60 | 68 | 0 | 88.24 |
| 39 | 36 | | 376 | | | Itail Union | 7016 | 6994 | 7 | 15 | 26990 | 12552 | 14438 | 0 | 86.94 |
| 39 | 36 | | 376 | | | Rural | 7016 | 6994 | 7 | 15 | 26990 | 12552 | 14438 | 0 | 86.94 |
| 39 | 36 | | 376 | | | Urban | 0 | 0 | 0 | 0 | 0 | 0 | 0 | 0 | 0.00 |
| 39 | 36 | | 376 | 082 | | Bari Ghagri* | 377 | 370 | 3 | 4 | 1534 | 743 | 791 | 0 | 93.93 |
| 39 | 36 | | 376 | 082 | 020 | Bari Ghagri | 377 | 370 | 3 | 4 | 1534 | 743 | 791 | 0 | 93.93 |
| 39 | 36 | | 376 | 198 | | Damdama* | 1091 | 1086 | 2 | 3 | 4058 | 1862 | 2196 | 0 | 84.79 |
| 39 | 36 | | 376 | 198 | 020 | Boalmari | 355 | 351 | 1 | 3 | 1405 | 634 | 771 | 0 | 82.23 |
| 39 | 36 | | 376 | 198 | 041 | Dakkhinpara | 129 | 129 | 0 | 0 | 489 | 222 | 267 | 0 | 83.15 |
| 39 | 36 | | 376 | 198 | 112 | Khanpara | 161 | 161 | 0 | 0 | 529 | 249 | 280 | 0 | 88.93 |
| 39 | 36 | | 376 | 198 | 133 | Madhyapara | 176 | 176 | 0 | 0 | 653 | 297 | 356 | 0 | 83.43 |
| 39 | 36 | | 376 | 198 | 134 | Matiakanda | 104 | 104 | 0 | 0 | 426 | 184 | 242 | 0 | 76.03 |
| 39 | 36 | | 376 | 198 | 145 | Nayapara | 166 | 165 | 1 | 0 | 556 | 276 | 280 | 0 | 98.57 |
| 39 | 36 | | 376 | 207 | | Dhopa Itail* | 218 | 218 | 0 | 0 | 815 | 369 | 446 | 0 | 82.74 |
| 39 | 36 | | 376 | 207 | 040 | Dhopa Itail | 218 | 218 | 0 | 0 | 815 | 369 | 446 | 0 | 82.74 |
| 39 | 36 | | 376 | 300 | | Gangkanda* | 322 | 322 | 0 | 0 | 1325 | 595 | 730 | 0 | 81.51 |
| 39 | 36 | | 376 | 300 | 070 | Gangkanda | 322 | 322 | 0 | 0 | 1325 | 595 | 730 | 0 | 81.51 |
| 39 | 36 | | 376 | 380 | | Itail* | 1130 | 1126 | 1 | 3 | 4287 | 2014 | 2273 | 0 | 88.61 |
| 39 | 36 | | 376 | 380 | 020 | Beparipara | 64 | 64 | 0 | 0 | 231 | 115 | 116 | 0 | 99.14 |
| 39 | 36 | | 376 | 380 | 031 | Chariapara | 115 | 113 | 1 | 1 | 476 | 251 | 225 | 0 | 111.56 |
| 39 | 36 | | 376 | 380 | 092 | Itail | 887 | 885 | 0 | 2 | 3352 | 1547 | 1805 | 0 | 85.71 |

| District | Upazila/Thana | Paurashava | Union/Ward | Mauza | Village/Mahalla | Administrative Unit, Location and Community | Household (Except Floating) | | | | Population (Including Floating) | | | | Sex Ratio |
|-----------|---------------|------------|------------|-------|-----------------|---|--------------------------------|--------------|---------------|-----------|------------------------------------|--------------|--------------|----------|--------------|
| | | | | | | | Total | General | Institutional | Others | Total | Male | Female | Hijra | |
| 1 | 2 | 3 | 4 | 5 | 6 | 7 | 8 | 9 | 10 | 11 | 12 | 13 | 14 | 15 | 16 |
| 39 | 36 | | 376 | 380 | 133 | Madakpara | 64 | 64 | 0 | 0 | 228 | 101 | 127 | 0 | 79.53 |
| 39 | 36 | | 376 | 407 | | Jagir Mirzapur* | 376 | 375 | 0 | 1 | 1485 | 692 | 793 | 0 | 87.26 |
| 39 | 36 | | 376 | 407 | 100 | Jagir Mirzapur | 376 | 375 | 0 | 1 | 1485 | 692 | 793 | 0 | 87.26 |
| 39 | 36 | | 376 | 539 | | Mirzapur* | 389 | 388 | 0 | 1 | 1492 | 711 | 781 | 0 | 91.04 |
| 39 | 36 | | 376 | 539 | 130 | Mirzapur | 389 | 388 | 0 | 1 | 1492 | 711 | 781 | 0 | 91.04 |
| 39 | 36 | | 376 | 544 | | Molaghata* | 44 | 44 | 0 | 0 | 193 | 71 | 122 | 0 | 58.20 |
| 39 | 36 | | 376 | 544 | 130 | Molaghata | 44 | 44 | 0 | 0 | 193 | 71 | 122 | 0 | 58.20 |
| 39 | 36 | | 376 | 648 | | Piarpur* | 31 | 31 | 0 | 0 | 121 | 62 | 59 | 0 | 105.08 |
| 39 | 36 | | 376 | 648 | 160 | Piarpur | 31 | 31 | 0 | 0 | 121 | 62 | 59 | 0 | 105.08 |
| 39 | 36 | | 376 | 724 | | Ruhili* | 654 | 654 | 0 | 0 | 2484 | 1164 | 1320 | 0 | 88.18 |
| 39 | 36 | | 376 | 724 | 020 | Boalmari | 162 | 162 | 0 | 0 | 596 | 283 | 313 | 0 | 90.42 |
| 39 | 36 | | 376 | 724 | 031 | Charpara | 191 | 191 | 0 | 0 | 742 | 344 | 398 | 0 | 86.43 |
| 39 | 36 | | 376 | 724 | 132 | Madhyapara | 77 | 77 | 0 | 0 | 298 | 135 | 163 | 0 | 82.82 |
| 39 | 36 | | 376 | 724 | 163 | Pashchimpara | 224 | 224 | 0 | 0 | 848 | 402 | 446 | 0 | 90.13 |
| 39 | 36 | | 376 | 761 | | Shailerkanda* | 2164 | 2161 | 1 | 2 | 8322 | 3861 | 4461 | 0 | 86.55 |
| 39 | 36 | | 376 | 761 | 020 | Boalmari | 139 | 139 | 0 | 0 | 526 | 233 | 293 | 0 | 79.52 |
| 39 | 36 | | 376 | 761 | 021 | Brahmottar | 294 | 294 | 0 | 0 | 1141 | 528 | 613 | 0 | 86.13 |
| 39 | 36 | | 376 | 761 | 032 | Chakpara | 173 | 173 | 0 | 0 | 683 | 321 | 362 | 0 | 88.67 |
| 39 | 36 | | 376 | 761 | 044 | Dakkhinpara | 359 | 358 | 1 | 0 | 1399 | 676 | 723 | 0 | 93.50 |
| 39 | 36 | | 376 | 761 | 045 | Debpara | 65 | 65 | 0 | 0 | 229 | 91 | 138 | 0 | 65.94 |
| 39 | 36 | | 376 | 761 | 116 | Kachuarpar | 213 | 213 | 0 | 0 | 821 | 359 | 462 | 0 | 77.71 |
| 39 | 36 | | 376 | 761 | 117 | Katlasha | 135 | 135 | 0 | 0 | 530 | 255 | 275 | 0 | 92.73 |
| 39 | 36 | | 376 | 761 | 118 | Khabsakuri | 83 | 83 | 0 | 0 | 311 | 144 | 167 | 0 | 86.23 |
| 39 | 36 | | 376 | 761 | 139 | Madhyapara | 315 | 315 | 0 | 0 | 1120 | 508 | 612 | 0 | 83.01 |
| 39 | 36 | | 376 | 761 | 140 | Maishalpara | 168 | 168 | 0 | 0 | 673 | 330 | 343 | 0 | 96.21 |
| 39 | 36 | | 376 | 761 | 151 | Naitamari | 63 | 62 | 0 | 1 | 233 | 115 | 118 | 0 | 97.46 |
| 39 | 36 | | 376 | 761 | 212 | Tarafdarpara | 157 | 156 | 0 | 1 | 656 | 301 | 355 | 0 | 84.79 |
| 39 | 36 | | 376 | 779 | | Sutrapur* | 51 | 51 | 0 | 0 | 196 | 101 | 95 | 0 | 106.32 |
| 39 | 36 | | 376 | 779 | 190 | Sutrapur | 51 | 51 | 0 | 0 | 196 | 101 | 95 | 0 | 106.32 |
| 39 | 36 | | 376 | 807 | | Tangirkanda* | 169 | 168 | 0 | 1 | 678 | 307 | 371 | 0 | 82.75 |
| 39 | 36 | | 376 | 807 | 200 | Tangirkanda | 169 | 168 | 0 | 1 | 678 | 307 | 371 | 0 | 82.75 |
| 39 | 36 | | 443 | | | Kendua Union | 10886 | 10849 | 5 | 32 | 39903 | 19329 | 20574 | 0 | 93.95 |
| 39 | 36 | | 443 | | | Rural | 8355 | 8323 | 5 | 27 | 30825 | 14983 | 15842 | 0 | 94.58 |
| 39 | 36 | | 443 | | | Urban | 2531 | 2526 | 0 | 5 | 9078 | 4346 | 4732 | 0 | 91.84 |
| 39 | 36 | | 443 | 086 | | Beltia (Part)* | 1346 | 1328 | 1 | 17 | 5157 | 2560 | 2597 | 0 | 98.58 |
| 39 | 36 | | 443 | 086 | 022 | Bichatiapara | 67 | 66 | 0 | 1 | 251 | 120 | 131 | 0 | 91.60 |
| 39 | 36 | | 443 | 086 | 023 | Binanderpara | 360 | 358 | 0 | 2 | 1344 | 663 | 681 | 0 | 97.36 |
| 39 | 36 | | 443 | 086 | 114 | Kachasara | 425 | 414 | 1 | 10 | 1657 | 839 | 818 | 0 | 102.57 |
| 39 | 36 | | 443 | 086 | 115 | Kochgar | 387 | 385 | 0 | 2 | 1439 | 698 | 741 | 0 | 94.20 |
| 39 | 36 | | 443 | 086 | 136 | Mangalpur | 107 | 105 | 0 | 2 | 466 | 240 | 226 | 0 | 106.19 |
| 39 | 36 | | 443 | 144 | | Char Andua* | 13 | 13 | 0 | 0 | 41 | 21 | 20 | 0 | 105.00 |
| 39 | 36 | | 443 | 144 | 100 | Jalalerpara (Nakati) | 13 | 13 | 0 | 0 | 41 | 21 | 20 | 0 | 105.00 |
| 39 | 36 | | 443 | 150 | | Char Kumri* | 52 | 52 | 0 | 0 | 206 | 95 | 111 | 0 | 85.59 |
| 39 | 36 | | 443 | 150 | 030 | Char Kumri | 52 | 52 | 0 | 0 | 206 | 95 | 111 | 0 | 85.59 |
| 39 | 36 | | 443 | 194 | | Daherpara (Dabarpar)* | 5 | 5 | 0 | 0 | 17 | 7 | 10 | 0 | 70.00 |
| 39 | 36 | | 443 | 194 | 070 | Gopalpur | 5 | 5 | 0 | 0 | 17 | 7 | 10 | 0 | 70.00 |
| 39 | 36 | | 443 | 208 | | Dhopakuri* | 566 | 564 | 0 | 2 | 2083 | 1003 | 1080 | 0 | 92.87 |
| 39 | 36 | | 443 | 208 | 040 | Dhopakuri | 566 | 564 | 0 | 2 | 2083 | 1003 | 1080 | 0 | 92.87 |
| 39 | 36 | | 443 | 295 | | Gaherpara* | 383 | 381 | 2 | 0 | 1519 | 794 | 725 | 0 | 109.52 |
| 39 | 36 | | 443 | 295 | 070 | Gaherpara | 383 | 381 | 2 | 0 | 1519 | 794 | 725 | 0 | 109.52 |
| 39 | 36 | | 443 | 308 | | Gopalpur* | 622 | 622 | 0 | 0 | 2262 | 1083 | 1179 | 0 | 91.86 |
| 39 | 36 | | 443 | 308 | 070 | Gopalpur | 622 | 622 | 0 | 0 | 2262 | 1083 | 1179 | 0 | 91.86 |
| 39 | 36 | | 443 | 408 | | Jalalerpara* | 358 | 358 | 0 | 0 | 1270 | 609 | 661 | 0 | 92.13 |
| 39 | 36 | | 443 | 408 | 100 | Jalalerpara | 358 | 358 | 0 | 0 | 1270 | 609 | 661 | 0 | 92.13 |
| 39 | 36 | | 443 | 446 | | Kalabadha* | 92 | 91 | 0 | 1 | 318 | 151 | 167 | 0 | 90.42 |
| 39 | 36 | | 443 | 446 | 070 | Gailabari | 92 | 91 | 0 | 1 | 318 | 151 | 167 | 0 | 90.42 |
| 39 | 36 | | 443 | 447 | | Kalabaha* | 115 | 115 | 0 | 0 | 478 | 232 | 246 | 0 | 94.31 |
| 39 | 36 | | 443 | 447 | 110 | Kalabaha | 115 | 115 | 0 | 0 | 478 | 232 | 246 | 0 | 94.31 |

| District | Upazila/Thana | Paurashava | Union/Ward | Mauza | Village/Mahalla | Administrative Unit, Location and Community | Household (Except Floating) | | | | Population (Including Floating) | | | | Sex Ratio |
|-----------|---------------|------------|------------|-------|-----------------|---|--------------------------------|-------------|---------------|-----------|------------------------------------|--------------|--------------|----------|--------------|
| | | | | | | | Total | General | Institutional | Others | Total | Male | Female | Hijra | |
| 1 | 2 | 3 | 4 | 5 | 6 | 7 | 8 | 9 | 10 | 11 | 12 | 13 | 14 | 15 | 16 |
| 39 | 36 | | 443 | 454 | | Kendua* | 2531 | 2526 | 0 | 5 | 9078 | 4346 | 4732 | 0 | 91.84 |
| 39 | 36 | | 443 | 454 | 110 | Kendua | 1808 | 1803 | 0 | 5 | 6552 | 3151 | 3401 | 0 | 92.65 |
| 39 | 36 | | 443 | 454 | 191 | Satkura | 723 | 723 | 0 | 0 | 2526 | 1195 | 1331 | 0 | 89.78 |
| 39 | 36 | | 443 | 462 | | Kochgar* | 32 | 32 | 0 | 0 | 131 | 63 | 68 | 0 | 92.65 |
| 39 | 36 | | 443 | 462 | 020 | Binanderpara | 32 | 32 | 0 | 0 | 131 | 63 | 68 | 0 | 92.65 |
| 39 | 36 | | 443 | 465 | | Kumarpara* | 434 | 432 | 0 | 2 | 1616 | 767 | 849 | 0 | 90.34 |
| 39 | 36 | | 443 | 465 | 110 | Kumarpara | 434 | 432 | 0 | 2 | 1616 | 767 | 849 | 0 | 90.34 |
| 39 | 36 | | 443 | 467 | | Kurdaria* | 21 | 21 | 0 | 0 | 77 | 36 | 41 | 0 | 87.80 |
| 39 | 36 | | 443 | 467 | 110 | Kurdaria | 21 | 21 | 0 | 0 | 77 | 36 | 41 | 0 | 87.80 |
| 39 | 36 | | 443 | 470 | | Kutamani* | 1256 | 1253 | 2 | 1 | 4609 | 2261 | 2348 | 0 | 96.29 |
| 39 | 36 | | 443 | 470 | 040 | Dameshwar | 384 | 383 | 0 | 1 | 1308 | 638 | 670 | 0 | 95.22 |
| 39 | 36 | | 443 | 470 | 111 | Khalilhata | 121 | 121 | 0 | 0 | 445 | 217 | 228 | 0 | 95.18 |
| 39 | 36 | | 443 | 470 | 112 | Kutamani | 751 | 749 | 2 | 0 | 2856 | 1406 | 1450 | 0 | 96.97 |
| 39 | 36 | | 443 | 545 | | Mollapara* | 297 | 297 | 0 | 0 | 1120 | 519 | 601 | 0 | 86.36 |
| 39 | 36 | | 443 | 545 | 130 | Mollapara | 297 | 297 | 0 | 0 | 1120 | 519 | 601 | 0 | 86.36 |
| 39 | 36 | | 443 | 546 | | Mouhadanga* | 454 | 453 | 0 | 1 | 1696 | 834 | 862 | 0 | 96.75 |
| 39 | 36 | | 443 | 546 | 130 | Mouhadanga | 454 | 453 | 0 | 1 | 1696 | 834 | 862 | 0 | 96.75 |
| 39 | 36 | | 443 | 575 | | Nakati* | 493 | 492 | 0 | 1 | 1812 | 878 | 934 | 0 | 94.00 |
| 39 | 36 | | 443 | 575 | 140 | Nakati | 493 | 492 | 0 | 1 | 1812 | 878 | 934 | 0 | 94.00 |
| 39 | 36 | | 443 | 580 | | Narikeli* | 686 | 685 | 0 | 1 | 2407 | 1129 | 1278 | 0 | 88.34 |
| 39 | 36 | | 443 | 580 | 060 | Fatepur | 194 | 194 | 0 | 0 | 673 | 313 | 360 | 0 | 86.94 |
| 39 | 36 | | 443 | 580 | 141 | Narikeli | 492 | 491 | 0 | 1 | 1734 | 816 | 918 | 0 | 88.89 |
| 39 | 36 | | 443 | 584 | | Nishindi* | 166 | 165 | 0 | 1 | 582 | 279 | 303 | 0 | 92.08 |
| 39 | 36 | | 443 | 584 | 140 | Nishindi | 166 | 165 | 0 | 1 | 582 | 279 | 303 | 0 | 92.08 |
| 39 | 36 | | 443 | 644 | | Parpara* | 291 | 291 | 0 | 0 | 1123 | 534 | 589 | 0 | 90.66 |
| 39 | 36 | | 443 | 644 | 160 | Parpara | 291 | 291 | 0 | 0 | 1123 | 534 | 589 | 0 | 90.66 |
| 39 | 36 | | 443 | 647 | | Patika* | 52 | 52 | 0 | 0 | 165 | 80 | 85 | 0 | 94.12 |
| 39 | 36 | | 443 | 647 | 160 | Patika | 52 | 52 | 0 | 0 | 165 | 80 | 85 | 0 | 94.12 |
| 39 | 36 | | 443 | 770 | | Sonakata* | 549 | 549 | 0 | 0 | 1893 | 926 | 967 | 0 | 95.76 |
| 39 | 36 | | 443 | 770 | 190 | Sonakata | 549 | 549 | 0 | 0 | 1893 | 926 | 967 | 0 | 95.76 |
| 39 | 36 | | 443 | 916 | | Titulia* | 72 | 72 | 0 | 0 | 243 | 122 | 121 | 0 | 100.83 |
| 39 | 36 | | 443 | 916 | 695 | Titulia | 72 | 72 | 0 | 0 | 243 | 122 | 121 | 0 | 100.83 |
| 39 | 36 | | 477 | | | Lakkhirchar Union | 7969 | 7939 | 5 | 25 | 30581 | 14887 | 15694 | 0 | 94.86 |
| 39 | 36 | | 477 | | | Rural | 7969 | 7939 | 5 | 25 | 30581 | 14887 | 15694 | 0 | 94.86 |
| 39 | 36 | | 477 | | | Urban | 0 | 0 | 0 | 0 | 0 | 0 | 0 | 0 | 0.00 |
| 39 | 36 | | 477 | 083 | | Baruamari* | 866 | 858 | 4 | 4 | 3313 | 1591 | 1722 | 0 | 92.39 |
| 39 | 36 | | 477 | 083 | 020 | Baruamari | 866 | 858 | 4 | 4 | 3313 | 1591 | 1722 | 0 | 92.39 |
| 39 | 36 | | 477 | 151 | | Char Lakkhi* | 1819 | 1817 | 0 | 2 | 6896 | 3368 | 3528 | 0 | 95.46 |
| 39 | 36 | | 477 | 151 | 030 | Char Lakkhi | 1819 | 1817 | 0 | 2 | 6896 | 3368 | 3528 | 0 | 95.46 |
| 39 | 36 | | 477 | 154 | | Char Nandina* | 10 | 10 | 0 | 0 | 48 | 26 | 22 | 0 | 118.18 |
| 39 | 36 | | 477 | 154 | 030 | Char Nandina | 10 | 10 | 0 | 0 | 48 | 26 | 22 | 0 | 118.18 |
| 39 | 36 | | 477 | 156 | | Char Ray* | 750 | 750 | 0 | 0 | 2965 | 1480 | 1485 | 0 | 99.66 |
| 39 | 36 | | 477 | 156 | 030 | Char Ray | 750 | 750 | 0 | 0 | 2965 | 1480 | 1485 | 0 | 99.66 |
| 39 | 36 | | 477 | 158 | | Charpara* | 1022 | 1011 | 0 | 11 | 3911 | 1857 | 2054 | 0 | 90.41 |
| 39 | 36 | | 477 | 158 | 030 | Charpara | 1022 | 1011 | 0 | 11 | 3911 | 1857 | 2054 | 0 | 90.41 |
| 39 | 36 | | 477 | 297 | | Gajariakhas (1st Khanda)* | 1262 | 1258 | 0 | 4 | 4645 | 2257 | 2388 | 0 | 94.51 |
| 39 | 36 | | 477 | 297 | 070 | Gazariakhas 1st Khanda | 1262 | 1258 | 0 | 4 | 4645 | 2257 | 2388 | 0 | 94.51 |
| 39 | 36 | | 477 | 411 | | Jatharthapur* | 2240 | 2235 | 1 | 4 | 8803 | 4308 | 4495 | 0 | 95.84 |
| 39 | 36 | | 477 | 411 | 020 | Bhatipara | 416 | 416 | 0 | 0 | 1680 | 823 | 857 | 0 | 96.03 |
| 39 | 36 | | 477 | 411 | 031 | Chandapara | 306 | 305 | 1 | 0 | 1213 | 594 | 619 | 0 | 95.96 |
| 39 | 36 | | 477 | 411 | 132 | Madhyapara | 255 | 254 | 0 | 1 | 947 | 447 | 500 | 0 | 89.40 |
| 39 | 36 | | 477 | 411 | 183 | Rangamatia | 279 | 277 | 0 | 2 | 1038 | 485 | 553 | 0 | 87.70 |
| 39 | 36 | | 477 | 411 | 214 | Ujanpara | 984 | 983 | 0 | 1 | 3925 | 1959 | 1966 | 0 | 99.64 |
| 39 | 36 | | 511 | | | Meshta Union | 8633 | 8617 | 3 | 13 | 33249 | 15782 | 17465 | 2 | 90.36 |
| 39 | 36 | | 511 | | | Rural | 8530 | 8514 | 3 | 13 | 32839 | 15575 | 17262 | 2 | 90.23 |
| 39 | 36 | | 511 | | | Urban | 103 | 103 | 0 | 0 | 410 | 207 | 203 | 0 | 101.97 |
| 39 | 36 | | 511 | 033 | | Aranghati* | 947 | 946 | 0 | 1 | 3784 | 1808 | 1975 | 1 | 91.54 |
| 39 | 36 | | 511 | 033 | 010 | Aranghati | 947 | 946 | 0 | 1 | 3784 | 1808 | 1975 | 1 | 91.54 |

| District | Upazila/Thana | Paurashava | Union/Ward | Mauza | Village/Mahalla | Administrative Unit, Location and Community | Household (Except Floating) | | | | Population (Including Floating) | | | | Sex Ratio |
|----------|---------------|------------|------------|-------|-----------------|---|--------------------------------|---------|---------------|--------|------------------------------------|------|--------|-------|-----------|
| | | | | | | | Total | General | Institutional | Others | Total | Male | Female | Hijra | |
| 1 | 2 | 3 | 4 | 5 | 6 | 7 | 8 | 9 | 10 | 11 | 12 | 13 | 14 | 15 | 16 |
| 39 | 36 | | 511 | 076 | | Bangshi Gopalpur* | 64 | 62 | 0 | 2 | 293 | 151 | 142 | 0 | 106.34 |
| 39 | 36 | | 511 | 076 | 020 | Bangshi Gopalpur | 64 | 62 | 0 | 2 | 293 | 151 | 142 | 0 | 106.34 |
| 39 | 36 | | 511 | 098 | | Bir Fularpara* | 30 | 30 | 0 | 0 | 128 | 58 | 70 | 0 | 82.86 |
| 39 | 36 | | 511 | 098 | 020 | Bir Fularpara | 30 | 30 | 0 | 0 | 128 | 58 | 70 | 0 | 82.86 |
| 39 | 36 | | 511 | 099 | | Bir Fulbari* | 64 | 64 | 0 | 0 | 253 | 116 | 137 | 0 | 84.67 |
| 39 | 36 | | 511 | 099 | 020 | Bir Fulbari | 64 | 64 | 0 | 0 | 253 | 116 | 137 | 0 | 84.67 |
| 39 | 36 | | 511 | 100 | | Bir Gaila* | 872 | 868 | 1 | 3 | 3523 | 1699 | 1824 | 0 | 93.15 |
| 39 | 36 | | 511 | 100 | 020 | Beparipara | 128 | 125 | 1 | 2 | 559 | 269 | 290 | 0 | 92.76 |
| 39 | 36 | | 511 | 100 | 021 | Bir Gaila | 260 | 260 | 0 | 0 | 1074 | 523 | 551 | 0 | 94.92 |
| 39 | 36 | | 511 | 100 | 042 | Duanipara | 131 | 131 | 0 | 0 | 474 | 218 | 256 | 0 | 85.16 |
| 39 | 36 | | 511 | 100 | 083 | Hajipur Bazar | 124 | 123 | 0 | 1 | 524 | 270 | 254 | 0 | 106.30 |
| 39 | 36 | | 511 | 100 | 114 | Kumarganti | 89 | 89 | 0 | 0 | 348 | 162 | 186 | 0 | 87.10 |
| 39 | 36 | | 511 | 100 | 165 | Panchgachhi | 65 | 65 | 0 | 0 | 217 | 108 | 109 | 0 | 99.08 |
| 39 | 36 | | 511 | 100 | 206 | Tairapara | 75 | 75 | 0 | 0 | 327 | 149 | 178 | 0 | 83.71 |
| 39 | 36 | | 511 | 101 | | Bir Mallikpur* | 151 | 151 | 0 | 0 | 627 | 289 | 338 | 0 | 85.50 |
| 39 | 36 | | 511 | 101 | 020 | Bir Mallikpur | 151 | 151 | 0 | 0 | 627 | 289 | 338 | 0 | 85.50 |
| 39 | 36 | | 511 | 105 | | Bukhunja* | 294 | 294 | 0 | 0 | 1028 | 462 | 566 | 0 | 81.63 |
| 39 | 36 | | 511 | 105 | 020 | Bukhunja | 294 | 294 | 0 | 0 | 1028 | 462 | 566 | 0 | 81.63 |
| 39 | 36 | | 511 | 138 | | Chander Haora* | 159 | 159 | 0 | 0 | 665 | 326 | 339 | 0 | 96.17 |
| 39 | 36 | | 511 | 138 | 030 | Chander Haora | 159 | 159 | 0 | 0 | 665 | 326 | 339 | 0 | 96.17 |
| 39 | 36 | | 511 | 147 | | Char Fulbari* | 109 | 109 | 0 | 0 | 433 | 217 | 216 | 0 | 100.46 |
| 39 | 36 | | 511 | 147 | 030 | Char Fulbari | 109 | 109 | 0 | 0 | 433 | 217 | 216 | 0 | 100.46 |
| 39 | 36 | | 511 | 149 | | Char Kaida* | 47 | 46 | 0 | 1 | 172 | 86 | 86 | 0 | 100.00 |
| 39 | 36 | | 511 | 149 | 030 | Char Kaida | 47 | 46 | 0 | 1 | 172 | 86 | 86 | 0 | 100.00 |
| 39 | 36 | | 511 | 153 | | Char Mallikpur* | 228 | 227 | 0 | 1 | 912 | 426 | 486 | 0 | 87.65 |
| 39 | 36 | | 511 | 153 | 030 | Char Mallikpur | 228 | 227 | 0 | 1 | 912 | 426 | 486 | 0 | 87.65 |
| 39 | 36 | | 511 | 159 | | Charpara* | 314 | 313 | 0 | 1 | 1178 | 575 | 603 | 0 | 95.36 |
| 39 | 36 | | 511 | 159 | 030 | Charpara | 314 | 313 | 0 | 1 | 1178 | 575 | 603 | 0 | 95.36 |
| 39 | 36 | | 511 | 162 | | Chhatiani* | 63 | 63 | 0 | 0 | 226 | 107 | 119 | 0 | 89.92 |
| 39 | 36 | | 511 | 162 | 030 | Chhatiani | 63 | 63 | 0 | 0 | 226 | 107 | 119 | 0 | 89.92 |
| 39 | 36 | | 511 | 205 | | Deuliabari* | 319 | 318 | 1 | 0 | 1205 | 548 | 657 | 0 | 83.41 |
| 39 | 36 | | 511 | 205 | 040 | Deuliabari | 319 | 318 | 1 | 0 | 1205 | 548 | 657 | 0 | 83.41 |
| 39 | 36 | | 511 | 210 | | Digarbari* | 195 | 195 | 0 | 0 | 675 | 308 | 367 | 0 | 83.92 |
| 39 | 36 | | 511 | 210 | 040 | Digarbari | 195 | 195 | 0 | 0 | 675 | 308 | 367 | 0 | 83.92 |
| 39 | 36 | | 511 | 212 | | Dubaria* | 138 | 138 | 0 | 0 | 494 | 228 | 266 | 0 | 85.71 |
| 39 | 36 | | 511 | 212 | 040 | Dubaria | 138 | 138 | 0 | 0 | 494 | 228 | 266 | 0 | 85.71 |
| 39 | 36 | | 511 | 294 | | Gaganpur* | 117 | 117 | 0 | 0 | 421 | 197 | 224 | 0 | 87.95 |
| 39 | 36 | | 511 | 294 | 070 | Gaganpur | 117 | 117 | 0 | 0 | 421 | 197 | 224 | 0 | 87.95 |
| 39 | 36 | | 511 | 309 | | Gopalpur* | 185 | 185 | 0 | 0 | 671 | 293 | 378 | 0 | 77.51 |
| 39 | 36 | | 511 | 309 | 070 | Gopalpur | 185 | 185 | 0 | 0 | 671 | 293 | 378 | 0 | 77.51 |
| 39 | 36 | | 511 | 340 | | Haribari* | 102 | 102 | 0 | 0 | 367 | 166 | 201 | 0 | 82.59 |
| 39 | 36 | | 511 | 340 | 080 | Haribari | 102 | 102 | 0 | 0 | 367 | 166 | 201 | 0 | 82.59 |
| 39 | 36 | | 511 | 345 | | Hasilparil* | 2141 | 2139 | 0 | 2 | 7979 | 3671 | 4308 | 0 | 85.21 |
| 39 | 36 | | 511 | 345 | 070 | Guuripur | 133 | 133 | 0 | 0 | 487 | 226 | 261 | 0 | 86.59 |
| 39 | 36 | | 511 | 345 | 081 | Hasil Tanki | 237 | 237 | 0 | 0 | 874 | 400 | 474 | 0 | 84.39 |
| 39 | 36 | | 511 | 345 | 102 | Jaliarpara | 98 | 98 | 0 | 0 | 314 | 162 | 152 | 0 | 106.58 |
| 39 | 36 | | 511 | 345 | 103 | Jhawram | 454 | 454 | 0 | 0 | 1727 | 812 | 915 | 0 | 88.74 |
| 39 | 36 | | 511 | 345 | 114 | Kaltapara | 653 | 653 | 0 | 0 | 2481 | 1103 | 1378 | 0 | 80.04 |
| 39 | 36 | | 511 | 345 | 115 | Khas Hasil | 305 | 303 | 0 | 2 | 1094 | 501 | 593 | 0 | 84.49 |
| 39 | 36 | | 511 | 345 | 116 | Kumarganti | 114 | 114 | 0 | 0 | 460 | 207 | 253 | 0 | 81.82 |
| 39 | 36 | | 511 | 345 | 167 | Panchgachhi | 147 | 147 | 0 | 0 | 542 | 260 | 282 | 0 | 92.20 |
| 39 | 36 | | 511 | 448 | | Kalijani* | 91 | 91 | 0 | 0 | 336 | 161 | 175 | 0 | 92.00 |
| 39 | 36 | | 511 | 448 | 110 | Kalijani | 91 | 91 | 0 | 0 | 336 | 161 | 175 | 0 | 92.00 |
| 39 | 36 | | 511 | 451 | | Kapasata* | 255 | 253 | 1 | 1 | 1071 | 566 | 505 | 0 | 112.08 |
| 39 | 36 | | 511 | 451 | 110 | Kapashata | 255 | 253 | 1 | 1 | 1071 | 566 | 505 | 0 | 112.08 |
| 39 | 36 | | 511 | 529 | | Manikabari* | 98 | 98 | 0 | 0 | 373 | 186 | 187 | 0 | 99.47 |
| 39 | 36 | | 511 | 529 | 130 | Manikabari | 98 | 98 | 0 | 0 | 373 | 186 | 187 | 0 | 99.47 |
| 39 | 36 | | 511 | 534 | | Matiajani* | 246 | 246 | 0 | 0 | 1087 | 545 | 542 | 0 | 100.55 |

| District | Upazila/Thana | Paurashava | Union/Ward | Mauza | Village/Mahalla | Administrative Unit, Location and Community | Household (Except Floating) | | | | Population (Including Floating) | | | | Sex Ratio |
|-----------|---------------|------------|------------|-------|-----------------|---|--------------------------------|-------------|---------------|-----------|------------------------------------|--------------|--------------|----------|--------------|
| | | | | | | | Total | General | Institutional | Others | Total | Male | Female | Hijra | |
| 1 | 2 | 3 | 4 | 5 | 6 | 7 | 8 | 9 | 10 | 11 | 12 | 13 | 14 | 15 | 16 |
| 39 | 36 | | 511 | 534 | 130 | Matiajani | 246 | 246 | 0 | 0 | 1087 | 545 | 542 | 0 | 100.55 |
| 39 | 36 | | 511 | 536 | | Meshta* | 735 | 734 | 0 | 1 | 2789 | 1337 | 1451 | 1 | 92.14 |
| 39 | 36 | | 511 | 536 | 130 | Meshta | 735 | 734 | 0 | 1 | 2789 | 1337 | 1451 | 1 | 92.14 |
| 39 | 36 | | 511 | 709 | | Rahimpur* | 124 | 124 | 0 | 0 | 472 | 231 | 241 | 0 | 95.85 |
| 39 | 36 | | 511 | 709 | 180 | Rahimpur | 124 | 124 | 0 | 0 | 472 | 231 | 241 | 0 | 95.85 |
| 39 | 36 | | 511 | 722 | | Ratan Bhadulyapur* | 73 | 73 | 0 | 0 | 271 | 121 | 150 | 0 | 80.67 |
| 39 | 36 | | 511 | 722 | 180 | Ratan Bhadulyapur | 73 | 73 | 0 | 0 | 271 | 121 | 150 | 0 | 80.67 |
| 39 | 36 | | 511 | 752 | | Sadarbari* | 103 | 103 | 0 | 0 | 410 | 207 | 203 | 0 | 101.97 |
| 39 | 36 | | 511 | 752 | 190 | Sadarbari | 103 | 103 | 0 | 0 | 410 | 207 | 203 | 0 | 101.97 |
| 39 | 36 | | 511 | 753 | | Saplenja* | 212 | 212 | 0 | 0 | 834 | 423 | 411 | 0 | 102.92 |
| 39 | 36 | | 511 | 753 | 190 | Saplenja | 212 | 212 | 0 | 0 | 834 | 423 | 411 | 0 | 102.92 |
| 39 | 36 | | 511 | 808 | | Tanki* | 157 | 157 | 0 | 0 | 572 | 274 | 298 | 0 | 91.95 |
| 39 | 36 | | 511 | 808 | 030 | Char Fularpara | 28 | 28 | 0 | 0 | 114 | 53 | 61 | 0 | 86.89 |
| 39 | 36 | | 511 | 808 | 201 | Tanki | 129 | 129 | 0 | 0 | 458 | 221 | 237 | 0 | 93.25 |
| 39 | 36 | | 545 | | | Narundi Union | 8201 | 8178 | 7 | 16 | 31151 | 14652 | 16499 | 0 | 88.81 |
| 39 | 36 | | 545 | | | Rural | 4127 | 4117 | 1 | 9 | 15339 | 7250 | 8089 | 0 | 89.63 |
| 39 | 36 | | 545 | | | Urban | 4074 | 4061 | 6 | 7 | 15812 | 7402 | 8410 | 0 | 88.01 |
| 39 | 36 | | 545 | 032 | | Aralia* | 589 | 585 | 0 | 4 | 2185 | 1000 | 1185 | 0 | 84.39 |
| 39 | 36 | | 545 | 032 | 010 | Aralia | 589 | 585 | 0 | 4 | 2185 | 1000 | 1185 | 0 | 84.39 |
| 39 | 36 | | 545 | 073 | | Banda Rouha* | 244 | 244 | 0 | 0 | 889 | 422 | 467 | 0 | 90.36 |
| 39 | 36 | | 545 | 073 | 020 | Banda Rouha | 244 | 244 | 0 | 0 | 889 | 422 | 467 | 0 | 90.36 |
| 39 | 36 | | 545 | 136 | | Chak Kalyan* | 100 | 100 | 0 | 0 | 448 | 220 | 228 | 0 | 96.49 |
| 39 | 36 | | 545 | 136 | 030 | Chak Kalyan | 100 | 100 | 0 | 0 | 448 | 220 | 228 | 0 | 96.49 |
| 39 | 36 | | 545 | 163 | | Chhatiantala* | 219 | 219 | 0 | 0 | 892 | 435 | 457 | 0 | 95.19 |
| 39 | 36 | | 545 | 163 | 030 | Chhatiantala | 219 | 219 | 0 | 0 | 892 | 435 | 457 | 0 | 95.19 |
| 39 | 36 | | 545 | 199 | | Dapaneshwar* | 162 | 162 | 0 | 0 | 539 | 243 | 296 | 0 | 82.09 |
| 39 | 36 | | 545 | 199 | 040 | Dapaneshwar | 162 | 162 | 0 | 0 | 539 | 243 | 296 | 0 | 82.09 |
| 39 | 36 | | 545 | 461 | | Kochandhara* | 1051 | 1049 | 1 | 1 | 3936 | 1891 | 2045 | 0 | 92.47 |
| 39 | 36 | | 545 | 461 | 110 | Kochandhara | 1051 | 1049 | 1 | 1 | 3936 | 1891 | 2045 | 0 | 92.47 |
| 39 | 36 | | 545 | 537 | | Mirapur* | 182 | 182 | 0 | 0 | 683 | 322 | 361 | 0 | 89.20 |
| 39 | 36 | | 545 | 537 | 130 | Mirapur | 182 | 182 | 0 | 0 | 683 | 322 | 361 | 0 | 89.20 |
| 39 | 36 | | 545 | 576 | | Nalkuri* | 488 | 488 | 0 | 0 | 1817 | 840 | 977 | 0 | 85.98 |
| 39 | 36 | | 545 | 576 | 140 | Nalkuri | 488 | 488 | 0 | 0 | 1817 | 840 | 977 | 0 | 85.98 |
| 39 | 36 | | 545 | 581 | | Narundi* | 4074 | 4061 | 6 | 7 | 15812 | 7402 | 8410 | 0 | 88.01 |
| 39 | 36 | | 545 | 581 | 020 | Banpara | 528 | 525 | 0 | 3 | 2059 | 996 | 1063 | 0 | 93.70 |
| 39 | 36 | | 545 | 581 | 021 | Beparipara | 175 | 175 | 0 | 0 | 721 | 334 | 387 | 0 | 86.30 |
| 39 | 36 | | 545 | 581 | 022 | Bilpara | 103 | 102 | 1 | 0 | 452 | 217 | 235 | 0 | 92.34 |
| 39 | 36 | | 545 | 581 | 033 | Chanderchak | 299 | 298 | 0 | 1 | 1094 | 502 | 592 | 0 | 84.80 |
| 39 | 36 | | 545 | 581 | 044 | Dakkhinpara | 267 | 267 | 0 | 0 | 957 | 415 | 542 | 0 | 76.57 |
| 39 | 36 | | 545 | 581 | 085 | Hajipara | 263 | 263 | 0 | 0 | 1072 | 522 | 550 | 0 | 94.91 |
| 39 | 36 | | 545 | 581 | 086 | Hindupara | 174 | 174 | 0 | 0 | 635 | 299 | 336 | 0 | 88.99 |
| 39 | 36 | | 545 | 581 | 117 | Khalpara | 84 | 84 | 0 | 0 | 292 | 131 | 161 | 0 | 81.37 |
| 39 | 36 | | 545 | 581 | 138 | Mahishura | 234 | 233 | 0 | 1 | 966 | 456 | 510 | 0 | 89.41 |
| 39 | 36 | | 545 | 581 | 139 | Majhpara | 500 | 497 | 1 | 2 | 1885 | 874 | 1011 | 0 | 86.45 |
| 39 | 36 | | 545 | 581 | 150 | Narundi Bazar | 213 | 211 | 2 | 0 | 819 | 383 | 436 | 0 | 87.84 |
| 39 | 36 | | 545 | 581 | 151 | Narundi Brahmottar | 578 | 577 | 1 | 0 | 2311 | 1109 | 1202 | 0 | 92.26 |
| 39 | 36 | | 545 | 581 | 152 | Nayapara | 525 | 525 | 0 | 0 | 2044 | 920 | 1124 | 0 | 81.85 |
| 39 | 36 | | 545 | 581 | 210 | Fakirpur | 131 | 130 | 1 | 0 | 505 | 244 | 261 | 0 | 93.49 |
| 39 | 36 | | 545 | 771 | | Sreebari* | 523 | 521 | 0 | 2 | 1824 | 862 | 962 | 0 | 89.60 |
| 39 | 36 | | 545 | 771 | 190 | Sreebari | 523 | 521 | 0 | 2 | 1824 | 862 | 962 | 0 | 89.60 |
| 39 | 36 | | 545 | 772 | | Sreechandrabari* | 191 | 190 | 0 | 1 | 686 | 326 | 360 | 0 | 90.56 |
| 39 | 36 | | 545 | 772 | 190 | Sreechandrabari | 191 | 190 | 0 | 1 | 686 | 326 | 360 | 0 | 90.56 |
| 39 | 36 | | 545 | 806 | | Tajpur* | 199 | 198 | 0 | 1 | 758 | 361 | 397 | 0 | 90.93 |
| 39 | 36 | | 545 | 806 | 200 | Tajpur | 199 | 198 | 0 | 1 | 758 | 361 | 397 | 0 | 90.93 |
| 39 | 36 | | 545 | 809 | | Taraganj* | 18 | 18 | 0 | 0 | 74 | 35 | 39 | 0 | 89.74 |
| 39 | 36 | | 545 | 809 | 200 | Taraganj | 18 | 18 | 0 | 0 | 74 | 35 | 39 | 0 | 89.74 |
| 39 | 36 | | 545 | 813 | | Teghari* | 161 | 161 | 0 | 0 | 608 | 293 | 315 | 0 | 93.02 |
| 39 | 36 | | 545 | 813 | 200 | Teghari | 161 | 161 | 0 | 0 | 608 | 293 | 315 | 0 | 93.02 |

| District | Upazila/Thana | Paurashava | Union/Ward | Mauza | Village/Mahalla | Administrative Unit, Location and Community | Household (Except Floating) | | | | Population (Including Floating) | | | | Sex Ratio |
|----------|---------------|------------|------------|-------|-----------------|---|--------------------------------|--------------|---------------|-----------|------------------------------------|--------------|--------------|----------|--------------|
| | | | | | | | Total | General | Institutional | Others | Total | Male | Female | Hijra | |
| 1 | 2 | 3 | 4 | 5 | 6 | 7 | 8 | 9 | 10 | 11 | 12 | 13 | 14 | 15 | 16 |
| 39 | 36 | | 678 | | | Ranagachha Union | 10893 | 10859 | 8 | 26 | 40624 | 19150 | 21469 | 5 | 89.20 |
| 39 | 36 | | 678 | | | Rural | 8932 | 8907 | 7 | 18 | 33337 | 15729 | 17603 | 5 | 89.35 |
| 39 | 36 | | 678 | | | Urban | 1961 | 1952 | 1 | 8 | 7287 | 3421 | 3866 | 0 | 88.49 |
| 39 | 36 | | 678 | 069 | | Banarerpar* | 861 | 859 | 0 | 2 | 3043 | 1419 | 1624 | 0 | 87.38 |
| 39 | 36 | | 678 | 069 | 020 | Banarerpar | 861 | 859 | 0 | 2 | 3043 | 1419 | 1624 | 0 | 87.38 |
| 39 | 36 | | 678 | 096 | | Biara* | 86 | 86 | 0 | 0 | 383 | 181 | 202 | 0 | 89.60 |
| 39 | 36 | | 678 | 096 | 020 | Biara | 86 | 86 | 0 | 0 | 383 | 181 | 202 | 0 | 89.60 |
| 39 | 36 | | 678 | 132 | | Chak Beltail* | 236 | 236 | 0 | 0 | 905 | 440 | 465 | 0 | 94.62 |
| 39 | 36 | | 678 | 132 | 030 | Chak Beltail | 236 | 236 | 0 | 0 | 905 | 440 | 465 | 0 | 94.62 |
| 39 | 36 | | 678 | 152 | | Char Madhabdi* | 840 | 840 | 0 | 0 | 2979 | 1473 | 1506 | 0 | 97.81 |
| 39 | 36 | | 678 | 152 | 030 | Char Madhabdi | 840 | 840 | 0 | 0 | 2979 | 1473 | 1506 | 0 | 97.81 |
| 39 | 36 | | 678 | 201 | | Dari Hamidpur* | 505 | 502 | 2 | 1 | 1973 | 966 | 1007 | 0 | 95.93 |
| 39 | 36 | | 678 | 201 | 040 | Dari Hamidpur | 505 | 502 | 2 | 1 | 1973 | 966 | 1007 | 0 | 95.93 |
| 39 | 36 | | 678 | 303 | | Gobindabari* | 188 | 187 | 0 | 1 | 637 | 299 | 338 | 0 | 88.46 |
| 39 | 36 | | 678 | 303 | 070 | Gobindabari | 188 | 187 | 0 | 1 | 637 | 299 | 338 | 0 | 88.46 |
| 39 | 36 | | 678 | 311 | | Gorarkanda* | 1069 | 1066 | 1 | 2 | 4046 | 1932 | 2114 | 0 | 91.39 |
| 39 | 36 | | 678 | 311 | 070 | Gorarkanda | 1069 | 1066 | 1 | 2 | 4046 | 1932 | 2114 | 0 | 91.39 |
| 39 | 36 | | 678 | 450 | | Kanil* | 836 | 835 | 1 | 0 | 3152 | 1522 | 1630 | 0 | 93.37 |
| 39 | 36 | | 678 | 450 | 110 | Kanil | 836 | 835 | 1 | 0 | 3152 | 1522 | 1630 | 0 | 93.37 |
| 39 | 36 | | 678 | 456 | | Kharkharia* | 1961 | 1952 | 1 | 8 | 7287 | 3421 | 3866 | 0 | 88.49 |
| 39 | 36 | | 678 | 456 | 110 | Kharkharia | 1961 | 1952 | 1 | 8 | 7287 | 3421 | 3866 | 0 | 88.49 |
| 39 | 36 | | 678 | 464 | | Kumaria* | 297 | 297 | 0 | 0 | 1166 | 537 | 629 | 0 | 85.37 |
| 39 | 36 | | 678 | 464 | 110 | Kumaria | 297 | 297 | 0 | 0 | 1166 | 537 | 629 | 0 | 85.37 |
| 39 | 36 | | 678 | 499 | | Londaha* | 116 | 116 | 0 | 0 | 446 | 189 | 257 | 0 | 73.54 |
| 39 | 36 | | 678 | 499 | 120 | Londaha | 116 | 116 | 0 | 0 | 446 | 189 | 257 | 0 | 73.54 |
| 39 | 36 | | 678 | 527 | | Maheshpur* | 343 | 343 | 0 | 0 | 1235 | 580 | 655 | 0 | 88.55 |
| 39 | 36 | | 678 | 527 | 130 | Maheshpur | 343 | 343 | 0 | 0 | 1235 | 580 | 655 | 0 | 88.55 |
| 39 | 36 | | 678 | 577 | | Nandina* | 1695 | 1681 | 3 | 11 | 6305 | 2941 | 3359 | 5 | 87.56 |
| 39 | 36 | | 678 | 577 | 140 | Nandina | 1695 | 1681 | 3 | 11 | 6305 | 2941 | 3359 | 5 | 87.56 |
| 39 | 36 | | 678 | 641 | | Palashtala* | 645 | 644 | 0 | 1 | 2375 | 1093 | 1282 | 0 | 85.26 |
| 39 | 36 | | 678 | 641 | 160 | Palashtala | 645 | 644 | 0 | 1 | 2375 | 1093 | 1282 | 0 | 85.26 |
| 39 | 36 | | 678 | 717 | | Ranagachha* | 857 | 857 | 0 | 0 | 3332 | 1535 | 1797 | 0 | 85.42 |
| 39 | 36 | | 678 | 717 | 180 | Ranagachha | 857 | 857 | 0 | 0 | 3332 | 1535 | 1797 | 0 | 85.42 |
| 39 | 36 | | 678 | 757 | | Seharatali* | 358 | 358 | 0 | 0 | 1360 | 622 | 738 | 0 | 84.28 |
| 39 | 36 | | 678 | 757 | 190 | Seharatali | 358 | 358 | 0 | 0 | 1360 | 622 | 738 | 0 | 84.28 |
| 39 | 36 | | 687 | | | Rashidpur Union | 8382 | 8375 | 1 | 6 | 28949 | 13762 | 15183 | 4 | 90.64 |
| 39 | 36 | | 687 | | | Rural | 8382 | 8375 | 1 | 6 | 28949 | 13762 | 15183 | 4 | 90.64 |
| 39 | 36 | | 687 | | | Urban | 0 | 0 | 0 | 0 | 0 | 0 | 0 | 0 | 0.00 |
| 39 | 36 | | 687 | 134 | | Chak Gopinathpur* | 383 | 383 | 0 | 0 | 1322 | 644 | 678 | 0 | 94.99 |
| 39 | 36 | | 687 | 134 | 030 | Chak Gopinathpur | 383 | 383 | 0 | 0 | 1322 | 644 | 678 | 0 | 94.99 |
| 39 | 36 | | 687 | 310 | | Gopinathpur* | 47 | 46 | 0 | 1 | 174 | 78 | 96 | 0 | 81.25 |
| 39 | 36 | | 687 | 310 | 070 | Gopinathpur (Part) | 47 | 46 | 0 | 1 | 174 | 78 | 96 | 0 | 81.25 |
| 39 | 36 | | 687 | 639 | | Pakulya* | 1461 | 1461 | 0 | 0 | 4924 | 2331 | 2593 | 0 | 89.90 |
| 39 | 36 | | 687 | 639 | 070 | Gazari Ata | 392 | 392 | 0 | 0 | 1249 | 617 | 632 | 0 | 97.63 |
| 39 | 36 | | 687 | 639 | 161 | Pakulya (Part) | 1069 | 1069 | 0 | 0 | 3675 | 1714 | 1961 | 0 | 87.40 |
| 39 | 36 | | 687 | 711 | | Ramdebbari* | 433 | 431 | 0 | 2 | 1606 | 745 | 861 | 0 | 86.53 |
| 39 | 36 | | 687 | 711 | 180 | Ramdebbari | 433 | 431 | 0 | 2 | 1606 | 745 | 861 | 0 | 86.53 |
| 39 | 36 | | 687 | 714 | | Ramnagar* | 1138 | 1136 | 0 | 2 | 3758 | 1797 | 1960 | 1 | 91.68 |
| 39 | 36 | | 687 | 714 | 030 | Chandpur | 239 | 238 | 0 | 1 | 770 | 347 | 422 | 1 | 82.23 |
| 39 | 36 | | 687 | 714 | 181 | Ramnagar | 773 | 772 | 0 | 1 | 2559 | 1241 | 1318 | 0 | 94.16 |
| 39 | 36 | | 687 | 714 | 192 | Sunitiki | 126 | 126 | 0 | 0 | 429 | 209 | 220 | 0 | 95.00 |
| 39 | 36 | | 687 | 721 | | Rashidpur* | 3485 | 3484 | 0 | 1 | 12040 | 5746 | 6291 | 3 | 91.34 |
| 39 | 36 | | 687 | 721 | 010 | Alinagar | 126 | 126 | 0 | 0 | 515 | 239 | 275 | 1 | 86.91 |
| 39 | 36 | | 687 | 721 | 021 | Bastatala | 204 | 204 | 0 | 0 | 665 | 304 | 360 | 1 | 84.44 |
| 39 | 36 | | 687 | 721 | 022 | Bhatipara | 357 | 356 | 0 | 1 | 1256 | 612 | 644 | 0 | 95.03 |
| 39 | 36 | | 687 | 721 | 073 | Gadakhali | 284 | 284 | 0 | 0 | 926 | 446 | 479 | 1 | 93.11 |
| 39 | 36 | | 687 | 721 | 114 | Kayrarpar | 155 | 155 | 0 | 0 | 520 | 234 | 286 | 0 | 81.82 |
| 39 | 36 | | 687 | 721 | 115 | Khettripara | 420 | 420 | 0 | 0 | 1524 | 729 | 795 | 0 | 91.70 |

| District | Upazila/Thana | Paurashava | Union/Ward | Mauza | Village/Mahalla | Administrative Unit, Location and Community | Household (Except Floating) | | | | Population (Including Floating) | | | | Sex Ratio |
|-----------|---------------|------------|------------|-------|-----------------|---|--------------------------------|--------------|---------------|-----------|------------------------------------|--------------|--------------|----------|--------------|
| | | | | | | | Total | General | Institutional | Others | Total | Male | Female | Hijra | |
| 1 | 2 | 3 | 4 | 5 | 6 | 7 | 8 | 9 | 10 | 11 | 12 | 13 | 14 | 15 | 16 |
| 39 | 36 | | 687 | 721 | 136 | Mirikpur | 198 | 198 | 0 | 0 | 639 | 304 | 335 | 0 | 90.75 |
| 39 | 36 | | 687 | 721 | 147 | Nayapara | 498 | 498 | 0 | 0 | 1779 | 858 | 921 | 0 | 93.16 |
| 39 | 36 | | 687 | 721 | 198 | Sheikhpara | 793 | 793 | 0 | 0 | 2600 | 1253 | 1347 | 0 | 93.02 |
| 39 | 36 | | 687 | 721 | 219 | Ujanpara Rashidpur | 450 | 450 | 0 | 0 | 1616 | 767 | 849 | 0 | 90.34 |
| 39 | 36 | | 687 | 758 | | Sengua* | 350 | 350 | 0 | 0 | 1190 | 566 | 624 | 0 | 90.71 |
| 39 | 36 | | 687 | 758 | 190 | Sengua | 350 | 350 | 0 | 0 | 1190 | 566 | 624 | 0 | 90.71 |
| 39 | 36 | | 687 | 762 | | Shankarpur* | 419 | 418 | 1 | 0 | 1487 | 705 | 782 | 0 | 90.15 |
| 39 | 36 | | 687 | 762 | 190 | Shankarpur | 419 | 418 | 1 | 0 | 1487 | 705 | 782 | 0 | 90.15 |
| 39 | 36 | | 687 | 814 | | Teilan Pakulya* | 302 | 302 | 0 | 0 | 1130 | 521 | 609 | 0 | 85.55 |
| 39 | 36 | | 687 | 814 | 200 | Telian Pakulya (Part) | 302 | 302 | 0 | 0 | 1130 | 521 | 609 | 0 | 85.55 |
| 39 | 36 | | 687 | 818 | | Tulsipur* | 364 | 364 | 0 | 0 | 1318 | 629 | 689 | 0 | 91.29 |
| 39 | 36 | | 687 | 818 | 200 | Tulsipur | 189 | 189 | 0 | 0 | 682 | 318 | 364 | 0 | 87.36 |
| 39 | 36 | | 687 | 818 | 201 | Tulsipur Bazar | 87 | 87 | 0 | 0 | 302 | 148 | 154 | 0 | 96.10 |
| 39 | 36 | | 687 | 818 | 202 | Tulsipur Khas | 88 | 88 | 0 | 0 | 334 | 163 | 171 | 0 | 95.32 |
| 39 | 36 | | 713 | | | Shahbazzpur Union | 10879 | 10854 | 7 | 18 | 39180 | 18818 | 20360 | 2 | 92.43 |
| 39 | 36 | | 713 | | | Rural | 10879 | 10854 | 7 | 18 | 39180 | 18818 | 20360 | 2 | 92.43 |
| 39 | 36 | | 713 | | | Urban | 0 | 0 | 0 | 0 | 0 | 0 | 0 | 0 | 0.00 |
| 39 | 36 | | 713 | 027 | | Achintyapur* | 4 | 4 | 0 | 0 | 10 | 4 | 6 | 0 | 66.67 |
| 39 | 36 | | 713 | 027 | 010 | Achintyapur | 4 | 4 | 0 | 0 | 10 | 4 | 6 | 0 | 66.67 |
| 39 | 36 | | 713 | 030 | | Aminnagar* | 144 | 144 | 0 | 0 | 545 | 266 | 279 | 0 | 95.34 |
| 39 | 36 | | 713 | 030 | 010 | Aminnagar | 144 | 144 | 0 | 0 | 545 | 266 | 279 | 0 | 95.34 |
| 39 | 36 | | 713 | 035 | | Atabari* | 401 | 401 | 0 | 0 | 1622 | 785 | 836 | 1 | 93.90 |
| 39 | 36 | | 713 | 035 | 010 | Atabari | 401 | 401 | 0 | 0 | 1622 | 785 | 836 | 1 | 93.90 |
| 39 | 36 | | 713 | 036 | | Aulai Mohanpur* | 94 | 94 | 0 | 0 | 290 | 134 | 156 | 0 | 85.90 |
| 39 | 36 | | 713 | 036 | 010 | Aulai Mohanpur | 94 | 94 | 0 | 0 | 290 | 134 | 156 | 0 | 85.90 |
| 39 | 36 | | 713 | 037 | | Aulai Sreekrishnapur* | 217 | 216 | 1 | 0 | 935 | 512 | 423 | 0 | 121.04 |
| 39 | 36 | | 713 | 037 | 010 | Aulai Sreekrishnapur | 217 | 216 | 1 | 0 | 935 | 512 | 423 | 0 | 121.04 |
| 39 | 36 | | 713 | 078 | | Banshchara* | 664 | 663 | 0 | 1 | 2446 | 1178 | 1268 | 0 | 92.90 |
| 39 | 36 | | 713 | 078 | 020 | Banshchara | 664 | 663 | 0 | 1 | 2446 | 1178 | 1268 | 0 | 92.90 |
| 39 | 36 | | 713 | 097 | | Biara* | 371 | 370 | 0 | 1 | 1322 | 636 | 686 | 0 | 92.71 |
| 39 | 36 | | 713 | 097 | 020 | Biara | 371 | 370 | 0 | 1 | 1322 | 636 | 686 | 0 | 92.71 |
| 39 | 36 | | 713 | 299 | | Ganeshpur* | 591 | 587 | 1 | 3 | 2161 | 1030 | 1131 | 0 | 91.07 |
| 39 | 36 | | 713 | 299 | 070 | Ganeshpur | 591 | 587 | 1 | 3 | 2161 | 1030 | 1131 | 0 | 91.07 |
| 39 | 36 | | 713 | 444 | | Kaidola* | 3026 | 3024 | 0 | 2 | 10396 | 5009 | 5387 | 0 | 92.98 |
| 39 | 36 | | 713 | 444 | 020 | Bamlipar | 194 | 194 | 0 | 0 | 630 | 292 | 338 | 0 | 86.39 |
| 39 | 36 | | 713 | 444 | 021 | Bheri Patal | 94 | 94 | 0 | 0 | 291 | 140 | 151 | 0 | 92.72 |
| 39 | 36 | | 713 | 444 | 102 | Jafarshahi | 545 | 545 | 0 | 0 | 1972 | 958 | 1014 | 0 | 94.48 |
| 39 | 36 | | 713 | 444 | 113 | Kaidola | 2064 | 2062 | 0 | 2 | 6983 | 3381 | 3602 | 0 | 93.86 |
| 39 | 36 | | 713 | 444 | 164 | Patal | 129 | 129 | 0 | 0 | 520 | 238 | 282 | 0 | 84.40 |
| 39 | 36 | | 713 | 457 | | Khoksa* | 91 | 91 | 0 | 0 | 308 | 148 | 160 | 0 | 92.50 |
| 39 | 36 | | 713 | 457 | 110 | Khoksa | 91 | 91 | 0 | 0 | 308 | 148 | 160 | 0 | 92.50 |
| 39 | 36 | | 713 | 540 | | Mirzapur* | 146 | 146 | 0 | 0 | 536 | 258 | 278 | 0 | 92.81 |
| 39 | 36 | | 713 | 540 | 130 | Mirzapur | 146 | 146 | 0 | 0 | 536 | 258 | 278 | 0 | 92.81 |
| 39 | 36 | | 713 | 638 | | Pakkhimari* | 735 | 734 | 0 | 1 | 2600 | 1215 | 1385 | 0 | 87.73 |
| 39 | 36 | | 713 | 638 | 160 | Pakkhimari | 735 | 734 | 0 | 1 | 2600 | 1215 | 1385 | 0 | 87.73 |
| 39 | 36 | | 713 | 642 | | Palashtala* | 533 | 531 | 2 | 0 | 1918 | 890 | 1028 | 0 | 86.58 |
| 39 | 36 | | 713 | 642 | 160 | Palashtala | 533 | 531 | 2 | 0 | 1918 | 890 | 1028 | 0 | 86.58 |
| 39 | 36 | | 713 | 754 | | Sardarpara* | 209 | 207 | 0 | 2 | 735 | 353 | 382 | 0 | 92.41 |
| 39 | 36 | | 713 | 754 | 190 | Sardarpara | 209 | 207 | 0 | 2 | 735 | 353 | 382 | 0 | 92.41 |
| 39 | 36 | | 713 | 756 | | Saunia* | 783 | 780 | 0 | 3 | 2850 | 1338 | 1511 | 1 | 88.55 |
| 39 | 36 | | 713 | 756 | 190 | Saunia | 783 | 780 | 0 | 3 | 2850 | 1338 | 1511 | 1 | 88.55 |
| 39 | 36 | | 713 | 759 | | Shahbazzpur* | 2870 | 2862 | 3 | 5 | 10506 | 5062 | 5444 | 0 | 92.98 |
| 39 | 36 | | 713 | 759 | 190 | Shahbazzpur | 2870 | 2862 | 3 | 5 | 10506 | 5062 | 5444 | 0 | 92.98 |
| 39 | 36 | | 722 | | | Sharifpur Union | 12550 | 12510 | 5 | 35 | 47960 | 22813 | 25147 | 0 | 90.72 |
| 39 | 36 | | 722 | | | Rural | 12550 | 12510 | 5 | 35 | 47960 | 22813 | 25147 | 0 | 90.72 |
| 39 | 36 | | 722 | | | Urban | 0 | 0 | 0 | 0 | 0 | 0 | 0 | 0 | 0.00 |
| 39 | 36 | | 722 | 031 | | Anantabari* | 175 | 174 | 0 | 1 | 656 | 314 | 342 | 0 | 91.81 |
| 39 | 36 | | 722 | 031 | 010 | Anantabari | 175 | 174 | 0 | 1 | 656 | 314 | 342 | 0 | 91.81 |

| District | Upazila/Thana | Paurashava | Union/Ward | Mauza | Village/Mahalla | Administrative Unit, Location and Community | Household (Except Floating) | | | | Population (Including Floating) | | | | Sex Ratio |
|-----------|---------------|------------|------------|-------|-----------------|---|--------------------------------|-------------|---------------|-----------|------------------------------------|--------------|--------------|----------|--------------|
| | | | | | | | Total | General | Institutional | Others | Total | Male | Female | Hijra | |
| 1 | 2 | 3 | 4 | 5 | 6 | 7 | 8 | 9 | 10 | 11 | 12 | 13 | 14 | 15 | 16 |
| 39 | 36 | | 722 | 034 | | Arifpur* | 113 | 113 | 0 | 0 | 470 | 213 | 257 | 0 | 82.88 |
| 39 | 36 | | 722 | 034 | 010 | Arifpur (Part) | 113 | 113 | 0 | 0 | 470 | 213 | 257 | 0 | 82.88 |
| 39 | 36 | | 722 | 065 | | Bade Chandi* | 1244 | 1238 | 2 | 4 | 4812 | 2322 | 2490 | 0 | 93.25 |
| 39 | 36 | | 722 | 065 | 020 | Bade Chandi | 657 | 653 | 1 | 3 | 2569 | 1272 | 1297 | 0 | 98.07 |
| 39 | 36 | | 722 | 065 | 111 | Khalishakuri | 587 | 585 | 1 | 1 | 2243 | 1050 | 1193 | 0 | 88.01 |
| 39 | 36 | | 722 | 066 | | Bagali* | 521 | 521 | 0 | 0 | 2192 | 1041 | 1151 | 0 | 90.44 |
| 39 | 36 | | 722 | 066 | 020 | Bagali | 521 | 521 | 0 | 0 | 2192 | 1041 | 1151 | 0 | 90.44 |
| 39 | 36 | | 722 | 087 | | Bera Pathalia* | 507 | 507 | 0 | 0 | 1834 | 866 | 968 | 0 | 89.46 |
| 39 | 36 | | 722 | 087 | 020 | Bera Pathalia | 507 | 507 | 0 | 0 | 1834 | 866 | 968 | 0 | 89.46 |
| 39 | 36 | | 722 | 095 | | Bhela Pingalhati* | 418 | 416 | 0 | 2 | 1507 | 716 | 791 | 0 | 90.52 |
| 39 | 36 | | 722 | 095 | 020 | Bhela Pingalhati | 418 | 416 | 0 | 2 | 1507 | 716 | 791 | 0 | 90.52 |
| 39 | 36 | | 722 | 204 | | Dengargar* | 686 | 683 | 0 | 3 | 2604 | 1227 | 1377 | 0 | 89.11 |
| 39 | 36 | | 722 | 204 | 040 | Dengargar | 686 | 683 | 0 | 3 | 2604 | 1227 | 1377 | 0 | 89.11 |
| 39 | 36 | | 722 | 304 | | Gobindapur* | 118 | 116 | 0 | 2 | 486 | 233 | 253 | 0 | 92.09 |
| 39 | 36 | | 722 | 304 | 070 | Gobindapur | 118 | 116 | 0 | 2 | 486 | 233 | 253 | 0 | 92.09 |
| 39 | 36 | | 722 | 306 | | Godā Shimla* | 994 | 992 | 1 | 1 | 3720 | 1775 | 1945 | 0 | 91.26 |
| 39 | 36 | | 722 | 306 | 070 | Godā Shimla | 994 | 992 | 1 | 1 | 3720 | 1775 | 1945 | 0 | 91.26 |
| 39 | 36 | | 722 | 339 | | Hamidpur* | 782 | 779 | 0 | 3 | 2934 | 1369 | 1565 | 0 | 87.48 |
| 39 | 36 | | 722 | 339 | 080 | Hamidpur | 782 | 779 | 0 | 3 | 2934 | 1369 | 1565 | 0 | 87.48 |
| 39 | 36 | | 722 | 417 | | Joyrampur* | 797 | 795 | 0 | 2 | 3094 | 1438 | 1656 | 0 | 86.84 |
| 39 | 36 | | 722 | 417 | 100 | Joyrampur | 797 | 795 | 0 | 2 | 3094 | 1438 | 1656 | 0 | 86.84 |
| 39 | 36 | | 722 | 460 | | Kismat Sharifpur* | 190 | 189 | 0 | 1 | 724 | 349 | 375 | 0 | 93.07 |
| 39 | 36 | | 722 | 460 | 110 | Kismat Sharifpur | 190 | 189 | 0 | 1 | 724 | 349 | 375 | 0 | 93.07 |
| 39 | 36 | | 722 | 541 | | Mirzapur* | 374 | 374 | 0 | 0 | 1459 | 706 | 753 | 0 | 93.76 |
| 39 | 36 | | 722 | 541 | 130 | Mirzapur | 374 | 374 | 0 | 0 | 1459 | 706 | 753 | 0 | 93.76 |
| 39 | 36 | | 722 | 650 | | Pingalhati* | 490 | 486 | 0 | 4 | 1927 | 965 | 962 | 0 | 100.31 |
| 39 | 36 | | 722 | 650 | 160 | Pingalhati | 490 | 486 | 0 | 4 | 1927 | 965 | 962 | 0 | 100.31 |
| 39 | 36 | | 722 | 706 | | Raghunathpur* | 625 | 623 | 1 | 1 | 2448 | 1220 | 1228 | 0 | 99.35 |
| 39 | 36 | | 722 | 706 | 180 | Raghunathpur | 625 | 623 | 1 | 1 | 2448 | 1220 | 1228 | 0 | 99.35 |
| 39 | 36 | | 722 | 715 | | Rampur* | 294 | 294 | 0 | 0 | 1137 | 554 | 583 | 0 | 95.03 |
| 39 | 36 | | 722 | 715 | 180 | Rampur | 294 | 294 | 0 | 0 | 1137 | 554 | 583 | 0 | 95.03 |
| 39 | 36 | | 722 | 718 | | Ranarampur* | 1791 | 1788 | 0 | 3 | 6549 | 3047 | 3502 | 0 | 87.01 |
| 39 | 36 | | 722 | 718 | 180 | Ranarampur | 1791 | 1788 | 0 | 3 | 6549 | 3047 | 3502 | 0 | 87.01 |
| 39 | 36 | | 722 | 719 | | Rangamatia* | 410 | 409 | 1 | 0 | 1564 | 732 | 832 | 0 | 87.98 |
| 39 | 36 | | 722 | 719 | 180 | Rangamatia | 410 | 409 | 1 | 0 | 1564 | 732 | 832 | 0 | 87.98 |
| 39 | 36 | | 722 | 763 | | Sharifpur* | 629 | 628 | 0 | 1 | 2607 | 1227 | 1380 | 0 | 88.91 |
| 39 | 36 | | 722 | 763 | 190 | Sharifpur | 629 | 628 | 0 | 1 | 2607 | 1227 | 1380 | 0 | 88.91 |
| 39 | 36 | | 722 | 766 | | Shitalkursha* | 864 | 860 | 0 | 4 | 3277 | 1563 | 1714 | 0 | 91.19 |
| 39 | 36 | | 722 | 766 | 190 | Shitalkursha | 864 | 860 | 0 | 4 | 3277 | 1563 | 1714 | 0 | 91.19 |
| 39 | 36 | | 722 | 767 | | Shyampur* | 231 | 230 | 0 | 1 | 843 | 406 | 437 | 0 | 92.91 |
| 39 | 36 | | 722 | 767 | 190 | Shyampur | 231 | 230 | 0 | 1 | 843 | 406 | 437 | 0 | 92.91 |
| 39 | 36 | | 722 | 776 | | Sreerampur* | 297 | 295 | 0 | 2 | 1116 | 530 | 586 | 0 | 90.44 |
| 39 | 36 | | 722 | 776 | 190 | Sreerampur | 297 | 295 | 0 | 2 | 1116 | 530 | 586 | 0 | 90.44 |
| 39 | 36 | | 731 | | | Sreepur Union | 8613 | 8590 | 6 | 17 | 29221 | 13991 | 15230 | 0 | 91.86 |
| 39 | 36 | | 731 | | | Rural | 8613 | 8590 | 6 | 17 | 29221 | 13991 | 15230 | 0 | 91.86 |
| 39 | 36 | | 731 | | | Urban | 0 | 0 | 0 | 0 | 0 | 0 | 0 | 0 | 0.00 |
| 39 | 36 | | 731 | 028 | | Ajugitala* | 276 | 276 | 0 | 0 | 859 | 410 | 449 | 0 | 91.31 |
| 39 | 36 | | 731 | 028 | 010 | Ajugitala | 276 | 276 | 0 | 0 | 859 | 410 | 449 | 0 | 91.31 |
| 39 | 36 | | 731 | 089 | | Bhagra (1st Khanda)* | 277 | 276 | 0 | 1 | 915 | 431 | 484 | 0 | 89.05 |
| 39 | 36 | | 731 | 089 | 020 | Bhagra (1st Khanda) | 277 | 276 | 0 | 1 | 915 | 431 | 484 | 0 | 89.05 |
| 39 | 36 | | 731 | 090 | | Bhagra (2nd Khanda)* | 409 | 409 | 0 | 0 | 1424 | 704 | 720 | 0 | 97.78 |
| 39 | 36 | | 731 | 090 | 020 | Bhagra (2nd Khanda) | 409 | 409 | 0 | 0 | 1424 | 704 | 720 | 0 | 97.78 |
| 39 | 36 | | 731 | 091 | | Bhagra (3rd Khanda)* | 50 | 50 | 0 | 0 | 165 | 74 | 91 | 0 | 81.32 |
| 39 | 36 | | 731 | 091 | 020 | Bhagra (3rd Khanda) | 50 | 50 | 0 | 0 | 165 | 74 | 91 | 0 | 81.32 |
| 39 | 36 | | 731 | 092 | | Bhaluka (1st Khanda)* | 947 | 947 | 0 | 0 | 3511 | 1683 | 1828 | 0 | 92.07 |
| 39 | 36 | | 731 | 092 | 020 | Bhaluka (1st Khanda) | 947 | 947 | 0 | 0 | 3511 | 1683 | 1828 | 0 | 92.07 |
| 39 | 36 | | 731 | 094 | | Bhaluka (3rd Khanda)* | 37 | 37 | 0 | 0 | 108 | 64 | 44 | 0 | 145.45 |
| 39 | 36 | | 731 | 094 | 020 | Bhaluka (3rd Khanda) | 37 | 37 | 0 | 0 | 108 | 64 | 44 | 0 | 145.45 |

| District | Upazila/Thana | Paurashava | Union/Ward | Mauza | Village/Mahalla | Administrative Unit, Location and Community | Household (Except Floating) | | | | Population (Including Floating) | | | | Sex Ratio |
|-----------|---------------|------------|------------|-------|-----------------|---|--------------------------------|-------------|---------------|-----------|------------------------------------|--------------|--------------|----------|--------------|
| | | | | | | | Total | General | Institutional | Others | Total | Male | Female | Hijra | |
| 1 | 2 | 3 | 4 | 5 | 6 | 7 | 8 | 9 | 10 | 11 | 12 | 13 | 14 | 15 | 16 |
| 39 | 36 | | 731 | 103 | | Bishnupur* | 296 | 296 | 0 | 0 | 1070 | 521 | 549 | 0 | 94.90 |
| 39 | 36 | | 731 | 103 | 020 | Bishnupur | 296 | 296 | 0 | 0 | 1070 | 521 | 549 | 0 | 94.90 |
| 39 | 36 | | 731 | 202 | | Daripara* | 390 | 389 | 1 | 0 | 1346 | 683 | 663 | 0 | 103.02 |
| 39 | 36 | | 731 | 202 | 040 | Daripara | 390 | 389 | 1 | 0 | 1346 | 683 | 663 | 0 | 103.02 |
| 39 | 36 | | 731 | 266 | | Fatepur* | 532 | 531 | 0 | 1 | 1701 | 838 | 863 | 0 | 97.10 |
| 39 | 36 | | 731 | 266 | 060 | Fatepur | 532 | 531 | 0 | 1 | 1701 | 838 | 863 | 0 | 97.10 |
| 39 | 36 | | 731 | 305 | | Gobindapur* | 579 | 574 | 3 | 2 | 1995 | 987 | 1008 | 0 | 97.92 |
| 39 | 36 | | 731 | 305 | 070 | Gobindapur | 579 | 574 | 3 | 2 | 1995 | 987 | 1008 | 0 | 97.92 |
| 39 | 36 | | 731 | 348 | | Hayatpur (1st Khanda)* | 231 | 231 | 0 | 0 | 801 | 386 | 415 | 0 | 93.01 |
| 39 | 36 | | 731 | 348 | 080 | Hayatpur (1st Khanda) | 231 | 231 | 0 | 0 | 801 | 386 | 415 | 0 | 93.01 |
| 39 | 36 | | 731 | 455 | | Keshabpur* | 115 | 115 | 0 | 0 | 339 | 161 | 178 | 0 | 90.45 |
| 39 | 36 | | 731 | 455 | 110 | Keshabpur | 115 | 115 | 0 | 0 | 339 | 161 | 178 | 0 | 90.45 |
| 39 | 36 | | 731 | 531 | | Mantala Halua Razar Chahatta* | 462 | 461 | 1 | 0 | 1594 | 768 | 826 | 0 | 92.98 |
| 39 | 36 | | 731 | 531 | 130 | Mantala Halua Razar Chahatta | 462 | 461 | 1 | 0 | 1594 | 768 | 826 | 0 | 92.98 |
| 39 | 36 | | 731 | 712 | | Ramkrishnapur* | 264 | 264 | 0 | 0 | 849 | 417 | 432 | 0 | 96.53 |
| 39 | 36 | | 731 | 712 | 180 | Ramkrishnapur | 264 | 264 | 0 | 0 | 849 | 417 | 432 | 0 | 96.53 |
| 39 | 36 | | 731 | 773 | | Sreepur (1st Khanda)* | 1900 | 1892 | 1 | 7 | 6118 | 2913 | 3205 | 0 | 90.89 |
| 39 | 36 | | 731 | 773 | 020 | Baitkamari | 325 | 325 | 0 | 0 | 1074 | 505 | 569 | 0 | 88.75 |
| 39 | 36 | | 731 | 773 | 131 | Matikhola | 341 | 340 | 1 | 0 | 1224 | 591 | 633 | 0 | 93.36 |
| 39 | 36 | | 731 | 773 | 160 | Palashkura | 335 | 334 | 0 | 1 | 985 | 461 | 524 | 0 | 87.98 |
| 39 | 36 | | 731 | 773 | 191 | Salatpur | 246 | 245 | 0 | 1 | 748 | 368 | 380 | 0 | 96.84 |
| 39 | 36 | | 731 | 773 | 192 | Sreepur | 424 | 423 | 0 | 1 | 1326 | 633 | 693 | 0 | 91.34 |
| 39 | 36 | | 731 | 773 | 203 | Tarakandi | 229 | 225 | 0 | 4 | 761 | 355 | 406 | 0 | 87.44 |
| 39 | 36 | | 731 | 775 | | Sreepur Kumaria* | 1848 | 1842 | 0 | 6 | 6426 | 2951 | 3475 | 0 | 84.92 |
| 39 | 36 | | 731 | 775 | 190 | Sreepur Kumaria | 1848 | 1842 | 0 | 6 | 6426 | 2951 | 3475 | 0 | 84.92 |
| 39 | 36 | | 749 | | | Titpalla Union | 9010 | 8979 | 10 | 21 | 33149 | 15687 | 17461 | 1 | 89.84 |
| 39 | 36 | | 749 | | | Rural | 9010 | 8979 | 10 | 21 | 33149 | 15687 | 17461 | 1 | 89.84 |
| 39 | 36 | | 749 | | | Urban | 0 | 0 | 0 | 0 | 0 | 0 | 0 | 0 | 0.00 |
| 39 | 36 | | 749 | 068 | | Balarampur* | 246 | 246 | 0 | 0 | 897 | 418 | 479 | 0 | 87.27 |
| 39 | 36 | | 749 | 068 | 020 | Balarampur | 246 | 246 | 0 | 0 | 897 | 418 | 479 | 0 | 87.27 |
| 39 | 36 | | 749 | 088 | | Bhabani Saunia* | 102 | 101 | 0 | 1 | 378 | 181 | 197 | 0 | 91.88 |
| 39 | 36 | | 749 | 088 | 020 | Bhabani Saunia | 102 | 101 | 0 | 1 | 378 | 181 | 197 | 0 | 91.88 |
| 39 | 36 | | 749 | 133 | | Chak Charsi* | 26 | 26 | 0 | 0 | 100 | 53 | 47 | 0 | 112.77 |
| 39 | 36 | | 749 | 133 | 030 | Chak Charsi | 26 | 26 | 0 | 0 | 100 | 53 | 47 | 0 | 112.77 |
| 39 | 36 | | 749 | 160 | | Charsi* | 1897 | 1890 | 2 | 5 | 6892 | 3220 | 3672 | 0 | 87.69 |
| 39 | 36 | | 749 | 160 | 030 | Charsi Dephlibari | 407 | 402 | 0 | 5 | 1464 | 679 | 785 | 0 | 86.50 |
| 39 | 36 | | 749 | 160 | 111 | Kandarpara | 407 | 405 | 2 | 0 | 1432 | 671 | 761 | 0 | 88.17 |
| 39 | 36 | | 749 | 160 | 112 | Kanipara | 186 | 186 | 0 | 0 | 663 | 310 | 353 | 0 | 87.82 |
| 39 | 36 | | 749 | 160 | 113 | Khalifapara | 290 | 290 | 0 | 0 | 1122 | 527 | 595 | 0 | 88.57 |
| 39 | 36 | | 749 | 160 | 124 | Lohura | 224 | 224 | 0 | 0 | 827 | 398 | 429 | 0 | 92.77 |
| 39 | 36 | | 749 | 160 | 135 | Munsipara | 291 | 291 | 0 | 0 | 1069 | 492 | 577 | 0 | 85.27 |
| 39 | 36 | | 749 | 160 | 196 | Sekpara | 92 | 92 | 0 | 0 | 315 | 143 | 172 | 0 | 83.14 |
| 39 | 36 | | 749 | 193 | | Daherpar* | 796 | 795 | 0 | 1 | 2804 | 1276 | 1528 | 0 | 83.51 |
| 39 | 36 | | 749 | 193 | 020 | Balu Ata | 545 | 545 | 0 | 0 | 1874 | 841 | 1033 | 0 | 81.41 |
| 39 | 36 | | 749 | 193 | 041 | Daherpar | 251 | 250 | 0 | 1 | 930 | 435 | 495 | 0 | 87.88 |
| 39 | 36 | | 749 | 452 | | Kashtasinga* | 660 | 660 | 0 | 0 | 2396 | 1128 | 1268 | 0 | 88.96 |
| 39 | 36 | | 749 | 452 | 110 | Kashtasinga | 660 | 660 | 0 | 0 | 2396 | 1128 | 1268 | 0 | 88.96 |
| 39 | 36 | | 749 | 579 | | Narayanpur* | 1104 | 1101 | 1 | 2 | 4157 | 1992 | 2165 | 0 | 92.01 |
| 39 | 36 | | 749 | 579 | 140 | Narayanpur | 1013 | 1010 | 1 | 2 | 3813 | 1838 | 1975 | 0 | 93.06 |
| 39 | 36 | | 749 | 579 | 161 | Patilakura | 91 | 91 | 0 | 0 | 344 | 154 | 190 | 0 | 81.05 |
| 39 | 36 | | 749 | 637 | | Pabai* | 191 | 191 | 0 | 0 | 688 | 309 | 379 | 0 | 81.53 |
| 39 | 36 | | 749 | 637 | 160 | Pabai | 191 | 191 | 0 | 0 | 688 | 309 | 379 | 0 | 81.53 |
| 39 | 36 | | 749 | 645 | | Pashchimpar Dighali* | 650 | 641 | 2 | 7 | 2623 | 1281 | 1342 | 0 | 95.45 |
| 39 | 36 | | 749 | 645 | 160 | Pashchimpar Dighuli | 650 | 641 | 2 | 7 | 2623 | 1281 | 1342 | 0 | 95.45 |
| 39 | 36 | | 749 | 649 | | Pindarhati* | 342 | 342 | 0 | 0 | 1197 | 566 | 631 | 0 | 89.70 |
| 39 | 36 | | 749 | 649 | 160 | Pindarhati | 342 | 342 | 0 | 0 | 1197 | 566 | 631 | 0 | 89.70 |
| 39 | 36 | | 749 | 651 | | Porabari* | 198 | 198 | 0 | 0 | 692 | 312 | 380 | 0 | 82.11 |
| 39 | 36 | | 749 | 651 | 160 | Porabari | 198 | 198 | 0 | 0 | 692 | 312 | 380 | 0 | 82.11 |

| District | Upazila/Thana | Paurashava | Union/Ward | Mauza | Village/Mahalla | Administrative Unit, Location and Community | Household (Except Floating) | | | | Population (Including Floating) | | | | Sex Ratio |
|-----------|---------------|------------|------------|-------|-----------------|---|--------------------------------|--------------|---------------|------------|------------------------------------|---------------|---------------|-----------|--------------|
| | | | | | | | Total | General | Institutional | Others | Total | Male | Female | Hijra | |
| 1 | 2 | 3 | 4 | 5 | 6 | 7 | 8 | 9 | 10 | 11 | 12 | 13 | 14 | 15 | 16 |
| 39 | 36 | | 749 | 652 | | Puglai* | 367 | 365 | 1 | 1 | 1397 | 658 | 739 | 0 | 89.04 |
| 39 | 36 | | 749 | 652 | 160 | Puglai | 367 | 365 | 1 | 1 | 1397 | 658 | 739 | 0 | 89.04 |
| 39 | 36 | | 749 | 725 | | Rupsi* | 173 | 172 | 1 | 0 | 656 | 336 | 320 | 0 | 105.00 |
| 39 | 36 | | 749 | 725 | 180 | Rupsi | 173 | 172 | 1 | 0 | 656 | 336 | 320 | 0 | 105.00 |
| 39 | 36 | | 749 | 765 | | Shilkuria* | 371 | 371 | 0 | 0 | 1407 | 689 | 718 | 0 | 95.96 |
| 39 | 36 | | 749 | 765 | 190 | Shilkuria | 371 | 371 | 0 | 0 | 1407 | 689 | 718 | 0 | 95.96 |
| 39 | 36 | | 749 | 778 | | Sultannagar* | 338 | 337 | 0 | 1 | 1231 | 584 | 647 | 0 | 90.26 |
| 39 | 36 | | 749 | 778 | 190 | Sultannagar | 338 | 337 | 0 | 1 | 1231 | 584 | 647 | 0 | 90.26 |
| 39 | 36 | | 749 | 817 | | Titpalla* | 1549 | 1543 | 3 | 3 | 5634 | 2684 | 2949 | 1 | 91.01 |
| 39 | 36 | | 749 | 817 | 200 | Titpalla | 1549 | 1543 | 3 | 3 | 5634 | 2684 | 2949 | 1 | 91.01 |
| 39 | 36 | | 758 | | | Tulsirchar Union | 7532 | 7530 | 2 | 0 | 30440 | 15116 | 15324 | 0 | 98.64 |
| 39 | 36 | | 758 | | | Rural | 7532 | 7530 | 2 | 0 | 30440 | 15116 | 15324 | 0 | 98.64 |
| 39 | 36 | | 758 | | | Urban | 0 | 0 | 0 | 0 | 0 | 0 | 0 | 0 | 0.00 |
| 39 | 36 | | 758 | 064 | | Bachur Algi* | 25 | 25 | 0 | 0 | 83 | 44 | 39 | 0 | 112.82 |
| 39 | 36 | | 758 | 064 | 020 | Bachur Alga | 25 | 25 | 0 | 0 | 83 | 44 | 39 | 0 | 112.82 |
| 39 | 36 | | 758 | 148 | | Char Garamara* | 758 | 758 | 0 | 0 | 3346 | 1686 | 1660 | 0 | 101.57 |
| 39 | 36 | | 758 | 148 | 030 | Char Garamara | 758 | 758 | 0 | 0 | 3346 | 1686 | 1660 | 0 | 101.57 |
| 39 | 36 | | 758 | 203 | | Degreerchar* | 1501 | 1501 | 0 | 0 | 6423 | 3187 | 3236 | 0 | 98.49 |
| 39 | 36 | | 758 | 203 | 040 | Degreerchar | 405 | 405 | 0 | 0 | 1736 | 868 | 868 | 0 | 100.00 |
| 39 | 36 | | 758 | 203 | 081 | Hanumanerchar | 353 | 353 | 0 | 0 | 1462 | 722 | 740 | 0 | 97.57 |
| 39 | 36 | | 758 | 203 | 112 | Kaziarchar | 743 | 743 | 0 | 0 | 3225 | 1597 | 1628 | 0 | 98.10 |
| 39 | 36 | | 758 | 296 | | Gajaria 2nd Khanda* | 1079 | 1078 | 1 | 0 | 4480 | 2232 | 2248 | 0 | 99.29 |
| 39 | 36 | | 758 | 296 | 020 | Bhati Gajaria | 763 | 762 | 1 | 0 | 3121 | 1541 | 1580 | 0 | 97.53 |
| 39 | 36 | | 758 | 296 | 131 | Madhya Gajaria | 316 | 316 | 0 | 0 | 1359 | 691 | 668 | 0 | 103.44 |
| 39 | 36 | | 758 | 530 | | Manikerchar* | 311 | 311 | 0 | 0 | 1401 | 703 | 698 | 0 | 100.72 |
| 39 | 36 | | 758 | 530 | 130 | Manikerchar | 311 | 311 | 0 | 0 | 1401 | 703 | 698 | 0 | 100.72 |
| 39 | 36 | | 758 | 723 | | Rehai Gajaria* | 521 | 521 | 0 | 0 | 1958 | 957 | 1001 | 0 | 95.60 |
| 39 | 36 | | 758 | 723 | 010 | Algirchar | 226 | 226 | 0 | 0 | 942 | 460 | 482 | 0 | 95.44 |
| 39 | 36 | | 758 | 723 | 181 | Rehai Gajaria | 295 | 295 | 0 | 0 | 1016 | 497 | 519 | 0 | 95.76 |
| 39 | 36 | | 758 | 812 | | Tebirchar* | 1066 | 1066 | 0 | 0 | 4092 | 2023 | 2069 | 0 | 97.78 |
| 39 | 36 | | 758 | 812 | 190 | Saheberchar | 16 | 16 | 0 | 0 | 70 | 31 | 39 | 0 | 79.49 |
| 39 | 36 | | 758 | 812 | 201 | Tebirchar | 1050 | 1050 | 0 | 0 | 4022 | 1992 | 2030 | 0 | 98.13 |
| 39 | 36 | | 758 | 819 | | Tulsirchar* | 2271 | 2270 | 1 | 0 | 8657 | 4284 | 4373 | 0 | 97.96 |
| 39 | 36 | | 758 | 819 | 020 | Balurchar | 154 | 154 | 0 | 0 | 636 | 310 | 326 | 0 | 95.09 |
| 39 | 36 | | 758 | 819 | 031 | Chhota Duatala | 190 | 190 | 0 | 0 | 774 | 398 | 376 | 0 | 105.85 |
| 39 | 36 | | 758 | 819 | 042 | Duatala | 1072 | 1072 | 0 | 0 | 3812 | 1892 | 1920 | 0 | 98.54 |
| 39 | 36 | | 758 | 819 | 203 | Tikrakandi | 513 | 512 | 1 | 0 | 2071 | 1028 | 1043 | 0 | 98.56 |
| 39 | 36 | | 758 | 819 | 820 | Tulsirchar | 342 | 342 | 0 | 0 | 1364 | 656 | 708 | 0 | 92.66 |
| 39 | 58 | | | | | Madarganj Upazila | 75592 | 75395 | 14 | 183 | 285999 | 139938 | 146049 | 12 | 95.82 |
| 39 | 58 | | | | | Rural | 62869 | 62711 | 7 | 151 | 235314 | 115254 | 120052 | 8 | 96.00 |
| 39 | 58 | | | | | Urban | 12723 | 12684 | 7 | 32 | 50685 | 24684 | 25997 | 4 | 94.95 |
| 39 | 58 | 60 | | | | Madarganj Paurashava | 9170 | 9141 | 5 | 24 | 36976 | 18152 | 18823 | 1 | 96.44 |
| 39 | 58 | 60 | 001 | | | Ward No. 01 | 1446 | 1443 | 0 | 3 | 5633 | 2781 | 2852 | 0 | 97.51 |
| 39 | 58 | 60 | 001 | 124 | | Chandpur (Part)* | 418 | 418 | 0 | 0 | 1598 | 801 | 797 | 0 | 100.50 |
| 39 | 58 | 60 | 001 | 124 | 030 | Char Chandpur | 418 | 418 | 0 | 0 | 1598 | 801 | 797 | 0 | 100.50 |
| 39 | 58 | 60 | 001 | 125 | | Char Boula (Part)* | 689 | 687 | 0 | 2 | 2634 | 1316 | 1318 | 0 | 99.85 |
| 39 | 58 | 60 | 001 | 125 | 031 | Char Boula (Part) | 689 | 687 | 0 | 2 | 2634 | 1316 | 1318 | 0 | 99.85 |
| 39 | 58 | 60 | 001 | 279 | | Gabergram (Part)* | 339 | 338 | 0 | 1 | 1401 | 664 | 737 | 0 | 90.09 |
| 39 | 58 | 60 | 001 | 279 | 030 | Char Gabergram | 339 | 338 | 0 | 1 | 1401 | 664 | 737 | 0 | 90.09 |
| 39 | 58 | 60 | 002 | | | Ward No. 02 | 797 | 796 | 0 | 1 | 3157 | 1551 | 1606 | 0 | 96.58 |
| 39 | 58 | 60 | 002 | 123 | | Chandpur (Part)* | 299 | 298 | 0 | 1 | 1276 | 652 | 624 | 0 | 104.49 |
| 39 | 58 | 60 | 002 | 123 | 020 | Bir Chandpur | 299 | 298 | 0 | 1 | 1276 | 652 | 624 | 0 | 104.49 |
| 39 | 58 | 60 | 002 | 279 | | Gabergram (Part)* | 498 | 498 | 0 | 0 | 1881 | 899 | 982 | 0 | 91.55 |
| 39 | 58 | 60 | 002 | 279 | 211 | Uttar Gabergram | 498 | 498 | 0 | 0 | 1881 | 899 | 982 | 0 | 91.55 |
| 39 | 58 | 60 | 003 | | | Ward No. 03 | 1350 | 1347 | 0 | 3 | 5846 | 2921 | 2925 | 0 | 99.86 |
| 39 | 58 | 60 | 003 | 073 | | Banchitalia Chandpur* | 163 | 163 | 0 | 0 | 699 | 358 | 341 | 0 | 104.99 |
| 39 | 58 | 60 | 003 | 073 | 020 | Banchitalia Chandpur | 163 | 163 | 0 | 0 | 699 | 358 | 341 | 0 | 104.99 |
| 39 | 58 | 60 | 003 | 278 | | Gabergram (Part)* | 1187 | 1184 | 0 | 3 | 5147 | 2563 | 2584 | 0 | 99.19 |
| 39 | 58 | 60 | 003 | 278 | 040 | Dakkhin Gabergram | 1187 | 1184 | 0 | 3 | 5147 | 2563 | 2584 | 0 | 99.19 |

| District | Upazila/Thana | Paurashava | Union/Ward | Mauza | Village/Mahalla | Administrative Unit, Location and Community | Household (Except Floating) | | | | Population (Including Floating) | | | | Sex Ratio |
|-----------|---------------|------------|------------|-------|-----------------|---|--------------------------------|--------------|---------------|-----------|------------------------------------|--------------|--------------|----------|---------------|
| | | | | | | | Total | General | Institutional | Others | Total | Male | Female | Hijra | |
| 1 | 2 | 3 | 4 | 5 | 6 | 7 | 8 | 9 | 10 | 11 | 12 | 13 | 14 | 15 | 16 |
| 39 | 58 | 60 | 004 | | | Ward No. 04 | 1044 | 1041 | 1 | 2 | 4116 | 2074 | 2042 | 0 | 101.57 |
| 39 | 58 | 60 | 004 | 072 | | Balijuri (Part)* | 1044 | 1041 | 1 | 2 | 4116 | 2074 | 2042 | 0 | 101.57 |
| 39 | 58 | 60 | 004 | 072 | 020 | Balijuri Bazar | 243 | 242 | 1 | 0 | 946 | 487 | 459 | 0 | 106.10 |
| 39 | 58 | 60 | 004 | 072 | 021 | Balijuri Faimemari | 62 | 61 | 0 | 1 | 243 | 119 | 124 | 0 | 95.97 |
| 39 | 58 | 60 | 004 | 072 | 028 | Balijuri Purbapara | 739 | 738 | 0 | 1 | 2927 | 1468 | 1459 | 0 | 100.62 |
| 39 | 58 | 60 | 005 | | | Ward No. 05 | 1001 | 1001 | 0 | 0 | 4012 | 1922 | 2090 | 0 | 91.96 |
| 39 | 58 | 60 | 005 | 072 | | Balijuri (Part)* | 1001 | 1001 | 0 | 0 | 4012 | 1922 | 2090 | 0 | 91.96 |
| 39 | 58 | 60 | 005 | 072 | 023 | Balijuri Mathpara | 98 | 98 | 0 | 0 | 397 | 194 | 203 | 0 | 95.57 |
| 39 | 58 | 60 | 005 | 072 | 024 | Balijuri Munsipara | 192 | 192 | 0 | 0 | 762 | 355 | 407 | 0 | 87.22 |
| 39 | 58 | 60 | 005 | 072 | 025 | Balijuri Palpara | 119 | 119 | 0 | 0 | 495 | 250 | 245 | 0 | 102.04 |
| 39 | 58 | 60 | 005 | 072 | 026 | Balijuri Panditpara | 241 | 241 | 0 | 0 | 928 | 449 | 479 | 0 | 93.74 |
| 39 | 58 | 60 | 005 | 072 | 027 | Balijuri Pashchimpara | 351 | 351 | 0 | 0 | 1430 | 674 | 756 | 0 | 89.15 |
| 39 | 58 | 60 | 006 | | | Ward No. 06 | 1239 | 1231 | 1 | 7 | 5151 | 2556 | 2595 | 0 | 98.50 |
| 39 | 58 | 60 | 006 | 071 | | Baladbhara* | 1107 | 1099 | 1 | 7 | 4517 | 2228 | 2289 | 0 | 97.34 |
| 39 | 58 | 60 | 006 | 071 | 020 | Banikunjo Baladbahara | 1107 | 1099 | 1 | 7 | 4517 | 2228 | 2289 | 0 | 97.34 |
| 39 | 58 | 60 | 006 | 072 | | Balijuri (Part)* | 132 | 132 | 0 | 0 | 634 | 328 | 306 | 0 | 107.19 |
| 39 | 58 | 60 | 006 | 072 | 022 | Balijuri Ghoshpara | 132 | 132 | 0 | 0 | 634 | 328 | 306 | 0 | 107.19 |
| 39 | 58 | 60 | 007 | | | Ward No. 07 | 1196 | 1196 | 0 | 0 | 4651 | 2218 | 2433 | 0 | 91.16 |
| 39 | 58 | 60 | 007 | 437 | | Khorda Jonail (Part)* | 1196 | 1196 | 0 | 0 | 4651 | 2218 | 2433 | 0 | 91.16 |
| 39 | 58 | 60 | 007 | 437 | 020 | Bir Gopalpur | 388 | 388 | 0 | 0 | 1528 | 731 | 797 | 0 | 91.72 |
| 39 | 58 | 60 | 007 | 437 | 102 | Jonail Pakkhimari | 808 | 808 | 0 | 0 | 3123 | 1487 | 1636 | 0 | 90.89 |
| 39 | 58 | 60 | 008 | | | Ward No. 08 | 691 | 682 | 3 | 6 | 2818 | 1422 | 1396 | 0 | 101.86 |
| 39 | 58 | 60 | 008 | 437 | | Khorda Jonail (Part)* | 691 | 682 | 3 | 6 | 2818 | 1422 | 1396 | 0 | 101.86 |
| 39 | 58 | 60 | 008 | 437 | 114 | Khorda Jonail (Part) | 691 | 682 | 3 | 6 | 2818 | 1422 | 1396 | 0 | 101.86 |
| 39 | 58 | 60 | 009 | | | Ward No. 09 | 406 | 404 | 0 | 2 | 1592 | 707 | 884 | 1 | 79.98 |
| 39 | 58 | 60 | 009 | 437 | | Khorda Jonail (Part)* | 406 | 404 | 0 | 2 | 1592 | 707 | 884 | 1 | 79.98 |
| 39 | 58 | 60 | 009 | 437 | 103 | Jonail Pujaghati | 406 | 404 | 0 | 2 | 1592 | 707 | 884 | 1 | 79.98 |
| 39 | 58 | 109 | | | | Adarbhita Union | 10593 | 10536 | 4 | 53 | 41101 | 19717 | 21381 | 3 | 92.22 |
| 39 | 58 | 109 | | | | Rural | 9655 | 9601 | 3 | 51 | 37505 | 17981 | 19521 | 3 | 92.11 |
| 39 | 58 | 109 | | | | Urban | 938 | 935 | 1 | 2 | 3596 | 1736 | 1860 | 0 | 93.33 |
| 39 | 58 | 109 | 034 | | | Adarbhita* | 318 | 313 | 0 | 5 | 1225 | 557 | 668 | 0 | 83.38 |
| 39 | 58 | 109 | 034 | 010 | | Adarbhita | 318 | 313 | 0 | 5 | 1225 | 557 | 668 | 0 | 83.38 |
| 39 | 58 | 109 | 070 | | | Bajiterpara* | 494 | 490 | 2 | 2 | 2006 | 989 | 1017 | 0 | 97.25 |
| 39 | 58 | 109 | 070 | 020 | | Bajiterpara | 494 | 490 | 2 | 2 | 2006 | 989 | 1017 | 0 | 97.25 |
| 39 | 58 | 109 | 076 | | | Banshdair* | 673 | 673 | 0 | 0 | 2402 | 1142 | 1260 | 0 | 90.63 |
| 39 | 58 | 109 | 076 | 020 | | Banshdair | 673 | 673 | 0 | 0 | 2402 | 1142 | 1260 | 0 | 90.63 |
| 39 | 58 | 109 | 081 | | | Bayra Baramaisa* | 86 | 85 | 0 | 1 | 325 | 167 | 158 | 0 | 105.70 |
| 39 | 58 | 109 | 081 | 020 | | Bayra Baramaisa | 86 | 85 | 0 | 1 | 325 | 167 | 158 | 0 | 105.70 |
| 39 | 58 | 109 | 088 | | | Binyafair* | 576 | 572 | 0 | 4 | 2246 | 1059 | 1187 | 0 | 89.22 |
| 39 | 58 | 109 | 088 | 020 | | Binyafair | 576 | 572 | 0 | 4 | 2246 | 1059 | 1187 | 0 | 89.22 |
| 39 | 58 | 109 | 172 | | | Dakatia* | 176 | 176 | 0 | 0 | 740 | 365 | 375 | 0 | 97.33 |
| 39 | 58 | 109 | 172 | 040 | | Dakatia | 176 | 176 | 0 | 0 | 740 | 365 | 375 | 0 | 97.33 |
| 39 | 58 | 109 | 176 | | | Dudhigachha* | 716 | 716 | 0 | 0 | 3157 | 1556 | 1601 | 0 | 97.19 |
| 39 | 58 | 109 | 176 | 040 | | Dudhigachha | 716 | 716 | 0 | 0 | 3157 | 1556 | 1601 | 0 | 97.19 |
| 39 | 58 | 109 | 243 | | | Fakirpara* | 195 | 194 | 0 | 1 | 659 | 337 | 322 | 0 | 104.66 |
| 39 | 58 | 109 | 243 | 060 | | Fakirpara | 195 | 194 | 0 | 1 | 659 | 337 | 322 | 0 | 104.66 |
| 39 | 58 | 109 | 280 | | | Gajaria* | 1278 | 1275 | 0 | 3 | 4934 | 2320 | 2612 | 2 | 88.82 |
| 39 | 58 | 109 | 280 | 070 | | Gajaria | 1278 | 1275 | 0 | 3 | 4934 | 2320 | 2612 | 2 | 88.82 |
| 39 | 58 | 109 | 288 | | | Gunerbari* | 934 | 933 | 0 | 1 | 3594 | 1753 | 1841 | 0 | 95.22 |
| 39 | 58 | 109 | 288 | 070 | | Gunerbari | 934 | 933 | 0 | 1 | 3594 | 1753 | 1841 | 0 | 95.22 |
| 39 | 58 | 109 | 324 | | | Hemrabari* | 358 | 358 | 0 | 0 | 1396 | 628 | 768 | 0 | 81.77 |
| 39 | 58 | 109 | 324 | 080 | | Hemrabari | 358 | 358 | 0 | 0 | 1396 | 628 | 768 | 0 | 81.77 |
| 39 | 58 | 109 | 433 | | | Kayra* | 1618 | 1589 | 0 | 29 | 6087 | 2919 | 3167 | 1 | 92.17 |
| 39 | 58 | 109 | 433 | 110 | | Kayra | 1618 | 1589 | 0 | 29 | 6087 | 2919 | 3167 | 1 | 92.17 |
| 39 | 58 | 109 | 476 | | | Lotabar Bondadhali* | 178 | 178 | 0 | 0 | 698 | 345 | 353 | 0 | 97.73 |
| 39 | 58 | 109 | 476 | 120 | | Lotabar Bondadhali | 178 | 178 | 0 | 0 | 698 | 345 | 353 | 0 | 97.73 |
| 39 | 58 | 109 | 513 | | | Mukundabari* | 220 | 220 | 0 | 0 | 865 | 412 | 453 | 0 | 90.95 |
| 39 | 58 | 109 | 513 | 130 | | Mukundabari | 220 | 220 | 0 | 0 | 865 | 412 | 453 | 0 | 90.95 |

| District | Upazila/Thana | Paurashava | Union/Ward | Mauza | Village/Mahalla | Administrative Unit, Location and Community | Household (Except Floating) | | | | Population (Including Floating) | | | | Sex Ratio |
|-----------|---------------|------------|------------|-------|-----------------|---|--------------------------------|--------------|---------------|-----------|------------------------------------|--------------|--------------|----------|--------------|
| | | | | | | | Total | General | Institutional | Others | Total | Male | Female | Hijra | |
| 1 | 2 | 3 | 4 | 5 | 6 | 7 | 8 | 9 | 10 | 11 | 12 | 13 | 14 | 15 | 16 |
| 39 | 58 | | 109 | 547 | | Nagar* | 225 | 225 | 0 | 0 | 906 | 433 | 473 | 0 | 91.54 |
| 39 | 58 | | 109 | 547 | 140 | Nagar | 225 | 225 | 0 | 0 | 906 | 433 | 473 | 0 | 91.54 |
| 39 | 58 | | 109 | 550 | | Nalka* | 512 | 511 | 1 | 0 | 2071 | 999 | 1072 | 0 | 93.19 |
| 39 | 58 | | 109 | 550 | 140 | Nalka | 512 | 511 | 1 | 0 | 2071 | 999 | 1072 | 0 | 93.19 |
| 39 | 58 | | 109 | 622 | | Palisha* | 573 | 568 | 0 | 5 | 2110 | 984 | 1126 | 0 | 87.39 |
| 39 | 58 | | 109 | 622 | 160 | Palisha | 573 | 568 | 0 | 5 | 2110 | 984 | 1126 | 0 | 87.39 |
| 39 | 58 | | 109 | 624 | | Patadaha* | 938 | 935 | 1 | 2 | 3596 | 1736 | 1860 | 0 | 93.33 |
| 39 | 58 | | 109 | 624 | 160 | Patadaha | 938 | 935 | 1 | 2 | 3596 | 1736 | 1860 | 0 | 93.33 |
| 39 | 58 | | 109 | 626 | | Porabari* | 220 | 220 | 0 | 0 | 832 | 386 | 446 | 0 | 86.55 |
| 39 | 58 | | 109 | 626 | 160 | Porabari | 220 | 220 | 0 | 0 | 832 | 386 | 446 | 0 | 86.55 |
| 39 | 58 | | 109 | 731 | | Sanaibanda* | 216 | 216 | 0 | 0 | 868 | 430 | 438 | 0 | 98.17 |
| 39 | 58 | | 109 | 731 | 190 | Sanaibanda | 216 | 216 | 0 | 0 | 868 | 430 | 438 | 0 | 98.17 |
| 39 | 58 | | 109 | 732 | | Shuakair Baramaisa* | 89 | 89 | 0 | 0 | 384 | 200 | 184 | 0 | 108.70 |
| 39 | 58 | | 109 | 732 | 190 | Shuakair Baramaisa | 89 | 89 | 0 | 0 | 384 | 200 | 184 | 0 | 108.70 |
| 39 | 58 | | 143 | | | Balijuri Union | 7679 | 7656 | 2 | 21 | 28658 | 14096 | 14562 | 0 | 96.80 |
| 39 | 58 | | 143 | | | Rural | 7679 | 7656 | 2 | 21 | 28658 | 14096 | 14562 | 0 | 96.80 |
| 39 | 58 | | 143 | | | Urban | 0 | 0 | 0 | 0 | 0 | 0 | 0 | 0 | 0.00 |
| 39 | 58 | | 143 | 125 | | Char Boula (Part)* | 542 | 539 | 1 | 2 | 2067 | 1015 | 1052 | 0 | 96.48 |
| 39 | 58 | | 143 | 125 | 030 | Char Boula | 542 | 539 | 1 | 2 | 2067 | 1015 | 1052 | 0 | 96.48 |
| 39 | 58 | | 143 | 134 | | Char Shubhagachha* | 279 | 279 | 0 | 0 | 977 | 481 | 496 | 0 | 96.98 |
| 39 | 58 | | 143 | 134 | 030 | Char Shubhagachha | 279 | 279 | 0 | 0 | 977 | 481 | 496 | 0 | 96.98 |
| 39 | 58 | | 143 | 429 | | Kamaria* | 217 | 210 | 0 | 7 | 804 | 427 | 377 | 0 | 113.26 |
| 39 | 58 | | 143 | 429 | 110 | Kamaria | 217 | 210 | 0 | 7 | 804 | 427 | 377 | 0 | 113.26 |
| 39 | 58 | | 143 | 511 | | Mirzapur* | 455 | 455 | 0 | 0 | 1818 | 893 | 925 | 0 | 96.54 |
| 39 | 58 | | 143 | 511 | 130 | Mirzapur | 455 | 455 | 0 | 0 | 1818 | 893 | 925 | 0 | 96.54 |
| 39 | 58 | | 143 | 551 | | Nangla* | 803 | 803 | 0 | 0 | 2898 | 1448 | 1450 | 0 | 99.86 |
| 39 | 58 | | 143 | 551 | 030 | Char Nangla | 171 | 171 | 0 | 0 | 650 | 315 | 335 | 0 | 94.03 |
| 39 | 58 | | 143 | 551 | 161 | Pashchim Nangla | 345 | 345 | 0 | 0 | 1276 | 660 | 616 | 0 | 107.14 |
| 39 | 58 | | 143 | 551 | 162 | Purba Nangla | 287 | 287 | 0 | 0 | 972 | 473 | 499 | 0 | 94.79 |
| 39 | 58 | | 143 | 733 | | Shubhagachha* | 129 | 129 | 0 | 0 | 554 | 268 | 286 | 0 | 93.71 |
| 39 | 58 | | 143 | 733 | 190 | Shubhagachha | 129 | 129 | 0 | 0 | 554 | 268 | 286 | 0 | 93.71 |
| 39 | 58 | | 143 | 737 | | Sukhnagari* | 3323 | 3310 | 1 | 12 | 12427 | 6138 | 6289 | 0 | 97.60 |
| 39 | 58 | | 143 | 737 | 020 | Bir Nadagari | 367 | 364 | 0 | 3 | 1366 | 655 | 711 | 0 | 92.12 |
| 39 | 58 | | 143 | 737 | 031 | Char Nadagari | 531 | 531 | 0 | 0 | 2212 | 1084 | 1128 | 0 | 96.10 |
| 39 | 58 | | 143 | 737 | 032 | Char Sukhnagari | 414 | 414 | 0 | 0 | 1376 | 711 | 665 | 0 | 106.92 |
| 39 | 58 | | 143 | 737 | 043 | Dakkhin Sukhnagari | 661 | 657 | 0 | 4 | 2717 | 1340 | 1377 | 0 | 97.31 |
| 39 | 58 | | 143 | 737 | 044 | Dwipchar | 243 | 243 | 0 | 0 | 949 | 487 | 462 | 0 | 105.41 |
| 39 | 58 | | 143 | 737 | 165 | Pashchim Sukhnagari | 225 | 223 | 1 | 1 | 953 | 470 | 483 | 0 | 97.31 |
| 39 | 58 | | 143 | 737 | 196 | Sukhnagari | 882 | 878 | 0 | 4 | 2854 | 1391 | 1463 | 0 | 95.08 |
| 39 | 58 | | 143 | 771 | | Tartapara* | 1931 | 1931 | 0 | 0 | 7113 | 3426 | 3687 | 0 | 92.92 |
| 39 | 58 | | 143 | 771 | 140 | Nama Tartapara | 200 | 200 | 0 | 0 | 726 | 331 | 395 | 0 | 83.80 |
| 39 | 58 | | 143 | 771 | 161 | Pashchim Tartapara | 952 | 952 | 0 | 0 | 3335 | 1611 | 1724 | 0 | 93.45 |
| 39 | 58 | | 143 | 771 | 162 | Purba Tartapara | 779 | 779 | 0 | 0 | 3052 | 1484 | 1568 | 0 | 94.64 |
| 39 | 58 | | 177 | | | Char Pakerdaha Union | 10707 | 10700 | 0 | 7 | 40019 | 19435 | 20583 | 1 | 94.42 |
| 39 | 58 | | 177 | | | Rural | 10707 | 10700 | 0 | 7 | 40019 | 19435 | 20583 | 1 | 94.42 |
| 39 | 58 | | 177 | | | Urban | 0 | 0 | 0 | 0 | 0 | 0 | 0 | 0 | 0.00 |
| 39 | 58 | | 177 | 089 | | Bir Pakerdaha (1st & 2nd Khanda)* | 459 | 458 | 0 | 1 | 1767 | 852 | 915 | 0 | 93.11 |
| 39 | 58 | | 177 | 089 | 020 | Bir Pakerdaha (Part-1 & 2) | 459 | 458 | 0 | 1 | 1767 | 852 | 915 | 0 | 93.11 |
| 39 | 58 | | 177 | 132 | | Char Pakerdaha* | 2277 | 2277 | 0 | 0 | 8691 | 4222 | 4469 | 0 | 94.47 |
| 39 | 58 | | 177 | 132 | 030 | Char Pakerdaha | 998 | 998 | 0 | 0 | 3796 | 1862 | 1934 | 0 | 96.28 |
| 39 | 58 | | 177 | 132 | 041 | Dakkhin Char Pakerdaha | 395 | 395 | 0 | 0 | 1494 | 701 | 793 | 0 | 88.40 |
| 39 | 58 | | 177 | 132 | 162 | Pashchim Char Pakerdaha (Dubla Para) | 417 | 417 | 0 | 0 | 1599 | 763 | 836 | 0 | 91.27 |
| 39 | 58 | | 177 | 132 | 163 | Purba Char Pakerdaha (Dik Para) | 467 | 467 | 0 | 0 | 1802 | 896 | 906 | 0 | 98.90 |
| 39 | 58 | | 177 | 136 | | Chamagar* | 695 | 695 | 0 | 0 | 2663 | 1259 | 1404 | 0 | 89.67 |
| 39 | 58 | | 177 | 136 | 030 | Char Nagar | 695 | 695 | 0 | 0 | 2663 | 1259 | 1404 | 0 | 89.67 |
| 39 | 58 | | 177 | 244 | | Fazilpur* | 1267 | 1267 | 0 | 0 | 4641 | 2145 | 2496 | 0 | 85.94 |

| District | Upazila/Thana | Paurashava | Union/Ward | Mauza | Village/Mahalla | Administrative Unit, Location and Community | Household (Except Floating) | | | | Population (Including Floating) | | | | Sex Ratio |
|-----------|---------------|------------|------------|-------|-----------------|---|--------------------------------|--------------|---------------|-----------|------------------------------------|--------------|--------------|----------|---------------|
| | | | | | | | Total | General | Institutional | Others | Total | Male | Female | Hijra | |
| 1 | 2 | 3 | 4 | 5 | 6 | 7 | 8 | 9 | 10 | 11 | 12 | 13 | 14 | 15 | 16 |
| 39 | 58 | | 177 | 244 | 060 | Fazilpur | 1267 | 1267 | 0 | 0 | 4641 | 2145 | 2496 | 0 | 85.94 |
| 39 | 58 | | 177 | 285 | | Godashimulia (Birmalancha)* | 95 | 95 | 0 | 0 | 354 | 172 | 182 | 0 | 94.51 |
| 39 | 58 | | 177 | 285 | 070 | Godashimulia (Birmalancha) | 95 | 95 | 0 | 0 | 354 | 172 | 182 | 0 | 94.51 |
| 39 | 58 | | 177 | 286 | | Godashimulia (Ruknai)* | 292 | 292 | 0 | 0 | 975 | 449 | 526 | 0 | 85.36 |
| 39 | 58 | | 177 | 286 | 070 | Godashimulia (Ruknai) | 292 | 292 | 0 | 0 | 975 | 449 | 526 | 0 | 85.36 |
| 39 | 58 | | 177 | 325 | | Hidagari* | 556 | 555 | 0 | 1 | 2082 | 1017 | 1065 | 0 | 95.49 |
| 39 | 58 | | 177 | 325 | 080 | Hidagari | 556 | 555 | 0 | 1 | 2082 | 1017 | 1065 | 0 | 95.49 |
| 39 | 58 | | 177 | 439 | | Koalikandi* | 1515 | 1515 | 0 | 0 | 5765 | 2918 | 2847 | 0 | 102.49 |
| 39 | 58 | | 177 | 439 | 110 | Koalikandi | 1515 | 1515 | 0 | 0 | 5765 | 2918 | 2847 | 0 | 102.49 |
| 39 | 58 | | 177 | 549 | | Nalchhia (Part)* | 685 | 683 | 0 | 2 | 2503 | 1235 | 1268 | 0 | 97.40 |
| 39 | 58 | | 177 | 549 | 100 | Jharkata | 685 | 683 | 0 | 2 | 2503 | 1235 | 1268 | 0 | 97.40 |
| 39 | 58 | | 177 | 552 | | Nishchintapur* | 389 | 389 | 0 | 0 | 1536 | 727 | 809 | 0 | 89.86 |
| 39 | 58 | | 177 | 552 | 140 | Nishchintapur | 389 | 389 | 0 | 0 | 1536 | 727 | 809 | 0 | 89.86 |
| 39 | 58 | | 177 | 621 | | Pakrul* | 533 | 532 | 0 | 1 | 2057 | 1039 | 1018 | 0 | 102.06 |
| 39 | 58 | | 177 | 621 | 160 | Pakrul | 533 | 532 | 0 | 1 | 2057 | 1039 | 1018 | 0 | 102.06 |
| 39 | 58 | | 177 | 696 | | Ruknai* | 292 | 292 | 0 | 0 | 1117 | 540 | 576 | 1 | 93.75 |
| 39 | 58 | | 177 | 696 | 180 | Ruknai | 292 | 292 | 0 | 0 | 1117 | 540 | 576 | 1 | 93.75 |
| 39 | 58 | | 177 | 772 | | Tegharia* | 1652 | 1650 | 0 | 2 | 5868 | 2860 | 3008 | 0 | 95.08 |
| 39 | 58 | | 177 | 772 | 200 | Tegharia | 1652 | 1650 | 0 | 2 | 5868 | 2860 | 3008 | 0 | 95.08 |
| 39 | 58 | | 310 | | | Gunaritala Union | 10822 | 10778 | 2 | 42 | 40110 | 19639 | 20468 | 3 | 95.95 |
| 39 | 58 | | 310 | | | Rural | 10822 | 10778 | 2 | 42 | 40110 | 19639 | 20468 | 3 | 95.95 |
| 39 | 58 | | 310 | | | Urban | 0 | 0 | 0 | 0 | 0 | 0 | 0 | 0 | 0.00 |
| 39 | 58 | | 310 | 135 | | Charanir Jangalia* | 887 | 866 | 0 | 21 | 3324 | 1682 | 1642 | 0 | 102.44 |
| 39 | 58 | | 310 | 135 | 030 | Charanir Jangalia | 887 | 866 | 0 | 21 | 3324 | 1682 | 1642 | 0 | 102.44 |
| 39 | 58 | | 310 | 138 | | Chhuripara* | 108 | 108 | 0 | 0 | 451 | 235 | 216 | 0 | 108.80 |
| 39 | 58 | | 310 | 138 | 030 | Chhuripara | 108 | 108 | 0 | 0 | 451 | 235 | 216 | 0 | 108.80 |
| 39 | 58 | | 310 | 287 | | Gunaritala* | 2348 | 2346 | 1 | 1 | 9243 | 4493 | 4750 | 0 | 94.59 |
| 39 | 58 | | 310 | 287 | 040 | Dakkhin Gunaritala | 1082 | 1082 | 0 | 0 | 4249 | 2012 | 2237 | 0 | 89.94 |
| 39 | 58 | | 310 | 287 | 161 | Purba Gunaritala | 667 | 667 | 0 | 0 | 2475 | 1216 | 1259 | 0 | 96.58 |
| 39 | 58 | | 310 | 287 | 212 | Uttar Gunaritala | 599 | 597 | 1 | 1 | 2519 | 1265 | 1254 | 0 | 100.88 |
| 39 | 58 | | 310 | 432 | | Katlamari* | 411 | 411 | 0 | 0 | 1443 | 693 | 750 | 0 | 92.40 |
| 39 | 58 | | 310 | 432 | 110 | Katlamari | 411 | 411 | 0 | 0 | 1443 | 693 | 750 | 0 | 92.40 |
| 39 | 58 | | 310 | 438 | | Khurda Jonail (Part)* | 5554 | 5537 | 1 | 16 | 20306 | 9921 | 10383 | 2 | 95.55 |
| 39 | 58 | | 310 | 438 | 010 | Amlitala | 394 | 394 | 0 | 0 | 1565 | 739 | 826 | 0 | 89.47 |
| 39 | 58 | | 310 | 438 | 021 | Bakurchar | 741 | 739 | 0 | 2 | 2664 | 1337 | 1327 | 0 | 100.75 |
| 39 | 58 | | 310 | 438 | 022 | Bir Gopalpur | 369 | 369 | 0 | 0 | 1229 | 604 | 625 | 0 | 96.64 |
| 39 | 58 | | 310 | 438 | 033 | Char Gopalpur | 937 | 934 | 1 | 2 | 3251 | 1627 | 1624 | 0 | 100.18 |
| 39 | 58 | | 310 | 438 | 034 | Charbanda | 93 | 93 | 0 | 0 | 321 | 170 | 151 | 0 | 112.58 |
| 39 | 58 | | 310 | 438 | 105 | Jorekhali | 784 | 780 | 0 | 4 | 2860 | 1375 | 1484 | 1 | 92.65 |
| 39 | 58 | | 310 | 438 | 136 | Moslemabad | 1462 | 1454 | 0 | 8 | 5563 | 2699 | 2863 | 1 | 94.27 |
| 39 | 58 | | 310 | 438 | 147 | Nayapara Balabharat | 566 | 566 | 0 | 0 | 1968 | 948 | 1020 | 0 | 92.94 |
| 39 | 58 | | 310 | 438 | 168 | Pakchimari | 208 | 208 | 0 | 0 | 885 | 422 | 463 | 0 | 91.14 |
| 39 | 58 | | 310 | 553 | | Nishchintapur* | 697 | 697 | 0 | 0 | 2375 | 1163 | 1211 | 1 | 96.04 |
| 39 | 58 | | 310 | 553 | 140 | Nishchintapur | 697 | 697 | 0 | 0 | 2375 | 1163 | 1211 | 1 | 96.04 |
| 39 | 58 | | 310 | 695 | | Rayer Jangalia* | 414 | 413 | 0 | 1 | 1529 | 773 | 756 | 0 | 102.25 |
| 39 | 58 | | 310 | 695 | 180 | Rayer Jangalia | 414 | 413 | 0 | 1 | 1529 | 773 | 756 | 0 | 102.25 |
| 39 | 58 | | 310 | 735 | | Singdaha* | 403 | 400 | 0 | 3 | 1439 | 679 | 760 | 0 | 89.34 |
| 39 | 58 | | 310 | 735 | 190 | Singdaha | 403 | 400 | 0 | 3 | 1439 | 679 | 760 | 0 | 89.34 |
| 39 | 58 | | 410 | | | Jorekhali Union | 9494 | 9470 | 0 | 24 | 35116 | 17753 | 17362 | 1 | 102.25 |
| 39 | 58 | | 410 | | | Rural | 9494 | 9470 | 0 | 24 | 35116 | 17753 | 17362 | 1 | 102.25 |
| 39 | 58 | | 410 | | | Urban | 0 | 0 | 0 | 0 | 0 | 0 | 0 | 0 | 0.00 |
| 39 | 58 | | 410 | 078 | | Baraipara* | 430 | 429 | 0 | 1 | 1562 | 818 | 744 | 0 | 109.95 |
| 39 | 58 | | 410 | 078 | 020 | Baraipara | 430 | 429 | 0 | 1 | 1562 | 818 | 744 | 0 | 109.95 |
| 39 | 58 | | 410 | 079 | | Baruipara* | 80 | 80 | 0 | 0 | 227 | 106 | 121 | 0 | 87.60 |
| 39 | 58 | | 410 | 079 | 020 | Baruipara | 80 | 80 | 0 | 0 | 227 | 106 | 121 | 0 | 87.60 |
| 39 | 58 | | 410 | 082 | | Bera* | 466 | 465 | 0 | 1 | 1686 | 814 | 872 | 0 | 93.35 |
| 39 | 58 | | 410 | 082 | 020 | Bera | 466 | 465 | 0 | 1 | 1686 | 814 | 872 | 0 | 93.35 |
| 39 | 58 | | 410 | 083 | | Betaga* | 651 | 645 | 0 | 6 | 2441 | 1209 | 1232 | 0 | 98.13 |

| District | Upazila/Thana | Paurashava | Union/Ward | Mauza | Village/Mahalla | Administrative Unit, Location and Community | Household (Except Floating) | | | | Population (Including Floating) | | | | Sex Ratio |
|-----------|---------------|------------|------------|-------|-----------------|---|--------------------------------|--------------|---------------|----------|------------------------------------|--------------|--------------|----------|--------------|
| | | | | | | | Total | General | Institutional | Others | Total | Male | Female | Hijra | |
| 1 | 2 | 3 | 4 | 5 | 6 | 7 | 8 | 9 | 10 | 11 | 12 | 13 | 14 | 15 | 16 |
| 39 | 58 | | 410 | 083 | 020 | Betaga | 547 | 541 | 0 | 6 | 2052 | 1017 | 1035 | 0 | 98.26 |
| 39 | 58 | | 410 | 083 | 075 | Bandha Chatail | 104 | 104 | 0 | 0 | 389 | 192 | 197 | 0 | 97.46 |
| 39 | 58 | | 410 | 127 | | Char Kamarpara* | 81 | 81 | 0 | 0 | 236 | 117 | 119 | 0 | 98.32 |
| 39 | 58 | | 410 | 127 | 030 | Char Kamarpara | 81 | 81 | 0 | 0 | 236 | 117 | 119 | 0 | 98.32 |
| 39 | 58 | | 410 | 128 | | Char Kukurmari* | 97 | 96 | 0 | 1 | 267 | 128 | 139 | 0 | 92.09 |
| 39 | 58 | | 410 | 128 | 030 | Char Kukurmari | 97 | 96 | 0 | 1 | 267 | 128 | 139 | 0 | 92.09 |
| 39 | 58 | | 410 | 133 | | Char Phuljore* | 1130 | 1129 | 0 | 1 | 4728 | 2495 | 2233 | 0 | 111.73 |
| 39 | 58 | | 410 | 133 | 030 | Char Phuljore | 507 | 506 | 0 | 1 | 2103 | 1098 | 1005 | 0 | 109.25 |
| 39 | 58 | | 410 | 133 | 111 | Kaijarchar | 361 | 361 | 0 | 0 | 1481 | 778 | 703 | 0 | 110.67 |
| 39 | 58 | | 410 | 133 | 162 | Phuljor | 262 | 262 | 0 | 0 | 1144 | 619 | 525 | 0 | 117.90 |
| 39 | 58 | | 410 | 174 | | Dighalkandi* | 1138 | 1130 | 0 | 8 | 4625 | 2388 | 2237 | 0 | 106.75 |
| 39 | 58 | | 410 | 174 | 040 | Dighalkandi | 1138 | 1130 | 0 | 8 | 4625 | 2388 | 2237 | 0 | 106.75 |
| 39 | 58 | | 410 | 323 | | Hatmagura* | 569 | 569 | 0 | 0 | 2262 | 1196 | 1066 | 0 | 112.20 |
| 39 | 58 | | 410 | 323 | 010 | Atamari | 222 | 222 | 0 | 0 | 910 | 478 | 432 | 0 | 110.65 |
| 39 | 58 | | 410 | 323 | 081 | Hatmagura | 347 | 347 | 0 | 0 | 1352 | 718 | 634 | 0 | 113.25 |
| 39 | 58 | | 410 | 393 | | Jorkhali Golabari* | 1901 | 1900 | 0 | 1 | 6541 | 3227 | 3314 | 0 | 97.37 |
| 39 | 58 | | 410 | 393 | 030 | Char Golabari | 1061 | 1060 | 0 | 1 | 3726 | 1810 | 1916 | 0 | 94.47 |
| 39 | 58 | | 410 | 393 | 101 | Jorkhali Golabari | 373 | 373 | 0 | 0 | 1142 | 576 | 566 | 0 | 101.77 |
| 39 | 58 | | 410 | 393 | 162 | Partabaju | 294 | 294 | 0 | 0 | 1023 | 514 | 509 | 0 | 100.98 |
| 39 | 58 | | 410 | 393 | 183 | Ramchandrapur | 173 | 173 | 0 | 0 | 650 | 327 | 323 | 0 | 101.24 |
| 39 | 58 | | 410 | 428 | | Kaladaha* | 288 | 288 | 0 | 0 | 1107 | 542 | 565 | 0 | 95.93 |
| 39 | 58 | | 410 | 428 | 110 | Kaladaha | 288 | 288 | 0 | 0 | 1107 | 542 | 565 | 0 | 95.93 |
| 39 | 58 | | 410 | 430 | | Kamarpara* | 381 | 380 | 0 | 1 | 1239 | 633 | 606 | 0 | 104.46 |
| 39 | 58 | | 410 | 430 | 110 | Kamarpara | 381 | 380 | 0 | 1 | 1239 | 633 | 606 | 0 | 104.46 |
| 39 | 58 | | 410 | 435 | | Khamar Magura* | 672 | 672 | 0 | 0 | 2447 | 1222 | 1225 | 0 | 99.76 |
| 39 | 58 | | 410 | 435 | 030 | Chandabari | 121 | 121 | 0 | 0 | 446 | 221 | 225 | 0 | 98.22 |
| 39 | 58 | | 410 | 435 | 111 | Khamar Magura | 551 | 551 | 0 | 0 | 2001 | 1001 | 1000 | 0 | 100.10 |
| 39 | 58 | | 410 | 436 | | Khilkati* | 929 | 928 | 0 | 1 | 3105 | 1572 | 1533 | 0 | 102.54 |
| 39 | 58 | | 410 | 436 | 110 | Khilkati | 929 | 928 | 0 | 1 | 3105 | 1572 | 1533 | 0 | 102.54 |
| 39 | 58 | | 410 | 440 | | Kukurmari* | 411 | 409 | 0 | 2 | 1548 | 752 | 795 | 1 | 94.59 |
| 39 | 58 | | 410 | 440 | 110 | Kukurmari | 411 | 409 | 0 | 2 | 1548 | 752 | 795 | 1 | 94.59 |
| 39 | 58 | | 410 | 625 | | Phularpara* | 270 | 269 | 0 | 1 | 1095 | 534 | 561 | 0 | 95.19 |
| 39 | 58 | | 410 | 625 | 160 | Phularpara | 270 | 269 | 0 | 1 | 1095 | 534 | 561 | 0 | 95.19 |
| 39 | 58 | | 444 | | | Karaichara Union | 10724 | 10722 | 0 | 2 | 39962 | 19813 | 20149 | 0 | 98.33 |
| 39 | 58 | | 444 | | | Rural | 10724 | 10722 | 0 | 2 | 39962 | 19813 | 20149 | 0 | 98.33 |
| 39 | 58 | | 444 | | | Urban | 0 | 0 | 0 | 0 | 0 | 0 | 0 | 0 | 0.00 |
| 39 | 58 | | 444 | 068 | | Bagulargar (1st Portion)* | 345 | 345 | 0 | 0 | 1370 | 689 | 681 | 0 | 101.17 |
| 39 | 58 | | 444 | 068 | 019 | Bagulargar (1st Part) | 235 | 235 | 0 | 0 | 898 | 444 | 454 | 0 | 97.80 |
| 39 | 58 | | 444 | 068 | 020 | Bagulargar (2nd Part) | 110 | 110 | 0 | 0 | 472 | 245 | 227 | 0 | 107.93 |
| 39 | 58 | | 444 | 077 | | Bara Bhangbari* | 924 | 924 | 0 | 0 | 3020 | 1466 | 1554 | 0 | 94.34 |
| 39 | 58 | | 444 | 077 | 020 | Bara Bhangbari | 924 | 924 | 0 | 0 | 3020 | 1466 | 1554 | 0 | 94.34 |
| 39 | 58 | | 444 | 085 | | Bhelamari* | 1485 | 1485 | 0 | 0 | 5328 | 2534 | 2794 | 0 | 90.69 |
| 39 | 58 | | 444 | 085 | 020 | Bhelamari | 1485 | 1485 | 0 | 0 | 5328 | 2534 | 2794 | 0 | 90.69 |
| 39 | 58 | | 444 | 087 | | Binodtangi* | 1290 | 1290 | 0 | 0 | 4998 | 2474 | 2524 | 0 | 98.02 |
| 39 | 58 | | 444 | 087 | 020 | Binodtangi | 599 | 599 | 0 | 0 | 2703 | 1346 | 1357 | 0 | 99.19 |
| 39 | 58 | | 444 | 087 | 091 | Ilshamari | 326 | 326 | 0 | 0 | 1031 | 510 | 521 | 0 | 97.89 |
| 39 | 58 | | 444 | 087 | 122 | Laldoba | 365 | 365 | 0 | 0 | 1264 | 618 | 646 | 0 | 95.67 |
| 39 | 58 | | 444 | 126 | | Char Gujamanika* | 683 | 683 | 0 | 0 | 2312 | 1073 | 1239 | 0 | 86.60 |
| 39 | 58 | | 444 | 126 | 030 | Char Gujamanika | 683 | 683 | 0 | 0 | 2312 | 1073 | 1239 | 0 | 86.60 |
| 39 | 58 | | 444 | 137 | | Chhota Bhangbari* | 237 | 237 | 0 | 0 | 1036 | 531 | 505 | 0 | 105.15 |
| 39 | 58 | | 444 | 137 | 030 | Chhota Bhangbari | 237 | 237 | 0 | 0 | 1036 | 531 | 505 | 0 | 105.15 |
| 39 | 58 | | 444 | 173 | | Dhalirbanda* | 344 | 344 | 0 | 0 | 1368 | 700 | 668 | 0 | 104.79 |
| 39 | 58 | | 444 | 173 | 040 | Dhalirbanda | 344 | 344 | 0 | 0 | 1368 | 700 | 668 | 0 | 104.79 |
| 39 | 58 | | 444 | 281 | | Garpara (1st Portion)* | 116 | 116 | 0 | 0 | 416 | 202 | 214 | 0 | 94.39 |
| 39 | 58 | | 444 | 281 | 070 | Garpara (1st Part) | 116 | 116 | 0 | 0 | 416 | 202 | 214 | 0 | 94.39 |
| 39 | 58 | | 444 | 282 | | Garpara (2nd Portion)* | 303 | 303 | 0 | 0 | 1143 | 575 | 568 | 0 | 101.23 |
| 39 | 58 | | 444 | 282 | 070 | Garpara (2nd Part) | 303 | 303 | 0 | 0 | 1143 | 575 | 568 | 0 | 101.23 |
| 39 | 58 | | 444 | 284 | | Ghughumari* | 805 | 805 | 0 | 0 | 3248 | 1610 | 1638 | 0 | 98.29 |

| District | Upazila/Thana | Paurashava | Union/Ward | Mauza | Village/Mahalla | Administrative Unit, Location and Community | Household (Except Floating) | | | | Population (Including Floating) | | | | Sex Ratio |
|-----------|---------------|------------|------------|-------|-----------------|---|--------------------------------|-------------|---------------|-----------|------------------------------------|--------------|--------------|----------|--------------|
| | | | | | | | Total | General | Institutional | Others | Total | Male | Female | Hijra | |
| 1 | 2 | 3 | 4 | 5 | 6 | 7 | 8 | 9 | 10 | 11 | 12 | 13 | 14 | 15 | 16 |
| 39 | 58 | | 444 | 284 | 070 | Ghugumari Nijpara | 455 | 455 | 0 | 0 | 1850 | 902 | 948 | 0 | 95.15 |
| 39 | 58 | | 444 | 284 | 131 | Mathabhangapara | 350 | 350 | 0 | 0 | 1398 | 708 | 690 | 0 | 102.61 |
| 39 | 58 | | 444 | 392 | | Jatirpara* | 790 | 790 | 0 | 0 | 2890 | 1456 | 1434 | 0 | 101.53 |
| 39 | 58 | | 444 | 392 | 100 | Jatirpara | 790 | 790 | 0 | 0 | 2890 | 1456 | 1434 | 0 | 101.53 |
| 39 | 58 | | 444 | 427 | | Kajla* | 21 | 21 | 0 | 0 | 61 | 29 | 32 | 0 | 90.63 |
| 39 | 58 | | 444 | 427 | 110 | Kajla | 21 | 21 | 0 | 0 | 61 | 29 | 32 | 0 | 90.63 |
| 39 | 58 | | 444 | 431 | | Karaichara* | 1962 | 1960 | 0 | 2 | 7175 | 3629 | 3546 | 0 | 102.34 |
| 39 | 58 | | 444 | 431 | 160 | Pashchim Karaichara (Mahisbathan) | 697 | 695 | 0 | 2 | 2356 | 1196 | 1160 | 0 | 103.10 |
| 39 | 58 | | 444 | 431 | 161 | Purba Karaichara | 1265 | 1265 | 0 | 0 | 4819 | 2433 | 2386 | 0 | 101.97 |
| 39 | 58 | | 444 | 442 | | Kumarpara* | 143 | 143 | 0 | 0 | 559 | 290 | 269 | 0 | 107.81 |
| 39 | 58 | | 444 | 442 | 110 | Kumarpara | 143 | 143 | 0 | 0 | 559 | 290 | 269 | 0 | 107.81 |
| 39 | 58 | | 444 | 548 | | Nalchhia (Part)* | 1276 | 1276 | 0 | 0 | 5038 | 2555 | 2483 | 0 | 102.90 |
| 39 | 58 | | 444 | 548 | 160 | Pashchim Nalchhia | 792 | 792 | 0 | 0 | 3161 | 1590 | 1571 | 0 | 101.21 |
| 39 | 58 | | 444 | 548 | 161 | Purba Nalchhia | 484 | 484 | 0 | 0 | 1877 | 965 | 912 | 0 | 105.81 |
| 39 | 58 | | 709 | | | Sidhuli Union | 6403 | 6392 | 1 | 10 | 24057 | 11333 | 12721 | 3 | 89.09 |
| 39 | 58 | | 709 | | | Rural | 3788 | 3784 | 0 | 4 | 13944 | 6537 | 7407 | 0 | 88.25 |
| 39 | 58 | | 709 | | | Urban | 2615 | 2608 | 1 | 6 | 10113 | 4796 | 5314 | 3 | 90.25 |
| 39 | 58 | | 709 | 080 | | Bayra* | 204 | 204 | 0 | 0 | 747 | 364 | 383 | 0 | 95.04 |
| 39 | 58 | | 709 | 080 | 020 | Bayra | 204 | 204 | 0 | 0 | 747 | 364 | 383 | 0 | 95.04 |
| 39 | 58 | | 709 | 084 | | Bhatian* | 2615 | 2608 | 1 | 6 | 10113 | 4796 | 5314 | 3 | 90.25 |
| 39 | 58 | | 709 | 084 | 020 | Bir Bhatian | 781 | 776 | 1 | 4 | 2938 | 1396 | 1539 | 3 | 90.71 |
| 39 | 58 | | 709 | 084 | 021 | Bir Lotabar | 616 | 616 | 0 | 0 | 2385 | 1134 | 1251 | 0 | 90.65 |
| 39 | 58 | | 709 | 084 | 032 | Char Bhatian | 1218 | 1216 | 0 | 2 | 4790 | 2266 | 2524 | 0 | 89.78 |
| 39 | 58 | | 709 | 086 | | Binjali Rampur* | 2 | 2 | 0 | 0 | 6 | 2 | 4 | 0 | 50.00 |
| 39 | 58 | | 709 | 086 | 020 | Binjali Rampur | 2 | 2 | 0 | 0 | 6 | 2 | 4 | 0 | 50.00 |
| 39 | 58 | | 709 | 129 | | Char Lotabar* | 1490 | 1490 | 0 | 0 | 5212 | 2493 | 2719 | 0 | 91.69 |
| 39 | 58 | | 709 | 129 | 030 | Char Lotabar | 1490 | 1490 | 0 | 0 | 5212 | 2493 | 2719 | 0 | 91.69 |
| 39 | 58 | | 709 | 130 | | Char Madangopal* | 260 | 260 | 0 | 0 | 1063 | 485 | 578 | 0 | 83.91 |
| 39 | 58 | | 709 | 130 | 030 | Char Madangopal | 260 | 260 | 0 | 0 | 1063 | 485 | 578 | 0 | 83.91 |
| 39 | 58 | | 709 | 131 | | Char Nandina* | 206 | 206 | 0 | 0 | 800 | 375 | 425 | 0 | 88.24 |
| 39 | 58 | | 709 | 131 | 030 | Char Nandina | 206 | 206 | 0 | 0 | 800 | 375 | 425 | 0 | 88.24 |
| 39 | 58 | | 709 | 283 | | Ghona Madangopal* | 75 | 73 | 0 | 2 | 265 | 122 | 143 | 0 | 85.31 |
| 39 | 58 | | 709 | 283 | 070 | Ghona Madangopal | 75 | 73 | 0 | 2 | 265 | 122 | 143 | 0 | 85.31 |
| 39 | 58 | | 709 | 322 | | Hatbari* | 363 | 363 | 0 | 0 | 1329 | 613 | 716 | 0 | 85.61 |
| 39 | 58 | | 709 | 322 | 080 | Hatbari | 363 | 363 | 0 | 0 | 1329 | 613 | 716 | 0 | 85.61 |
| 39 | 58 | | 709 | 434 | | Kaziabari* | 142 | 142 | 0 | 0 | 548 | 244 | 304 | 0 | 80.26 |
| 39 | 58 | | 709 | 434 | 110 | Kaziabari | 142 | 142 | 0 | 0 | 548 | 244 | 304 | 0 | 80.26 |
| 39 | 58 | | 709 | 441 | | Kulupara* | 70 | 70 | 0 | 0 | 240 | 107 | 133 | 0 | 80.45 |
| 39 | 58 | | 709 | 441 | 110 | Kulupara | 70 | 70 | 0 | 0 | 240 | 107 | 133 | 0 | 80.45 |
| 39 | 58 | | 709 | 510 | | Mahmudpur* | 47 | 47 | 0 | 0 | 192 | 89 | 103 | 0 | 86.41 |
| 39 | 58 | | 709 | 510 | 130 | Mahmudpur | 47 | 47 | 0 | 0 | 192 | 89 | 103 | 0 | 86.41 |
| 39 | 58 | | 709 | 512 | | Mujahata* | 90 | 90 | 0 | 0 | 334 | 160 | 174 | 0 | 91.95 |
| 39 | 58 | | 709 | 512 | 130 | Mujahata | 90 | 90 | 0 | 0 | 334 | 160 | 174 | 0 | 91.95 |
| 39 | 58 | | 709 | 554 | | Noapara* | 6 | 6 | 0 | 0 | 21 | 12 | 9 | 0 | 133.33 |
| 39 | 58 | | 709 | 554 | 140 | Noapara | 6 | 6 | 0 | 0 | 21 | 12 | 9 | 0 | 133.33 |
| 39 | 58 | | 709 | 693 | | Rampur* | 56 | 56 | 0 | 0 | 179 | 91 | 88 | 0 | 103.41 |
| 39 | 58 | | 709 | 693 | 180 | Rampur | 56 | 56 | 0 | 0 | 179 | 91 | 88 | 0 | 103.41 |
| 39 | 58 | | 709 | 694 | | Rayer Chhara (Rayerpara)* | 218 | 218 | 0 | 0 | 788 | 357 | 431 | 0 | 82.83 |
| 39 | 58 | | 709 | 694 | 180 | Rayer Chhara (Rayerpara) | 218 | 218 | 0 | 0 | 788 | 357 | 431 | 0 | 82.83 |
| 39 | 58 | | 709 | 730 | | Sadrabari* | 402 | 402 | 0 | 0 | 1629 | 756 | 873 | 0 | 86.60 |
| 39 | 58 | | 709 | 730 | 190 | Sadrabari | 402 | 402 | 0 | 0 | 1629 | 756 | 873 | 0 | 86.60 |
| 39 | 58 | | 709 | 734 | | Sidhuli* | 91 | 90 | 0 | 1 | 375 | 166 | 209 | 0 | 79.43 |
| 39 | 58 | | 709 | 734 | 190 | Sidhuli | 91 | 90 | 0 | 1 | 375 | 166 | 209 | 0 | 79.43 |
| 39 | 58 | | 709 | 736 | | Sonapatal* | 15 | 15 | 0 | 0 | 55 | 24 | 31 | 0 | 77.42 |
| 39 | 58 | | 709 | 736 | 190 | Sonapatal | 15 | 15 | 0 | 0 | 55 | 24 | 31 | 0 | 77.42 |
| 39 | 58 | | 709 | 773 | | Telipara* | 51 | 50 | 0 | 1 | 161 | 77 | 84 | 0 | 91.67 |
| 39 | 58 | | 709 | 773 | 203 | Telipara | 51 | 50 | 0 | 1 | 161 | 77 | 84 | 0 | 91.67 |

| District | Upazila/Thana | Paurashava | Union/Ward | Mauza | Village/Mahalla | Administrative Unit, Location and Community | Household (Except Floating) | | | | Population (Including Floating) | | | | Sex Ratio |
|----------|---------------|------------|------------|-------|-----------------|---|--------------------------------|--------------|---------------|------------|------------------------------------|---------------|---------------|-----------|---------------|
| | | | | | | | Total | General | Institutional | Others | Total | Male | Female | Hijra | |
| 1 | 2 | 3 | 4 | 5 | 6 | 7 | 8 | 9 | 10 | 11 | 12 | 13 | 14 | 15 | 16 |
| 39 | 61 | | | | | Melandaha Upazila | 91592 | 91317 | 75 | 200 | 354521 | 171602 | 182906 | 13 | 93.82 |
| 39 | 61 | | | | | Rural | 76660 | 76457 | 51 | 152 | 292969 | 141652 | 151306 | 11 | 93.62 |
| 39 | 61 | | | | | Urban | 14932 | 14860 | 24 | 48 | 61552 | 29950 | 31600 | 2 | 94.78 |
| 39 | 61 | 26 | | | | Hazrabari Paurashava | 5001 | 4990 | 3 | 8 | 19447 | 9362 | 10085 | 0 | 92.83 |
| 39 | 61 | 26 | 001 | | | Ward No. 01 | 563 | 562 | 0 | 1 | 2141 | 1015 | 1126 | 0 | 90.14 |
| 39 | 61 | 26 | 001 | 178 | | Dhaluabari (2nd Khanda) (Part)* | 94 | 93 | 0 | 1 | 354 | 167 | 187 | 0 | 89.30 |
| 39 | 61 | 26 | 001 | 178 | 068 | Dhaluabari (2nd Part) | 94 | 93 | 0 | 1 | 354 | 167 | 187 | 0 | 89.30 |
| 39 | 61 | 26 | 001 | 285 | | Gojamanika* | 314 | 314 | 0 | 0 | 1209 | 577 | 632 | 0 | 91.30 |
| 39 | 61 | 26 | 001 | 285 | 128 | Gojamanika (Part) | 314 | 314 | 0 | 0 | 1209 | 577 | 632 | 0 | 91.30 |
| 39 | 61 | 26 | 001 | 436 | | Konamalancha (Part)* | 155 | 155 | 0 | 0 | 578 | 271 | 307 | 0 | 88.27 |
| 39 | 61 | 26 | 001 | 436 | 216 | Konamalancha (Part) | 155 | 155 | 0 | 0 | 578 | 271 | 307 | 0 | 88.27 |
| 39 | 61 | 26 | 002 | | | Ward No. 02 | 717 | 717 | 0 | 0 | 2671 | 1255 | 1416 | 0 | 88.63 |
| 39 | 61 | 26 | 002 | 177 | | Dhaluabari (1st Khanda)* | 582 | 582 | 0 | 0 | 2156 | 1006 | 1150 | 0 | 87.48 |
| 39 | 61 | 26 | 002 | 177 | 040 | Dhaluabari (1st Part) | 582 | 582 | 0 | 0 | 2156 | 1006 | 1150 | 0 | 87.48 |
| 39 | 61 | 26 | 002 | 178 | | Dhaluabari (2nd Khanda) (Part)* | 36 | 36 | 0 | 0 | 127 | 56 | 71 | 0 | 78.87 |
| 39 | 61 | 26 | 002 | 178 | 069 | Dhaluabari (2nd Part) | 36 | 36 | 0 | 0 | 127 | 56 | 71 | 0 | 78.87 |
| 39 | 61 | 26 | 002 | 436 | | Konamalancha (Part)* | 99 | 99 | 0 | 0 | 388 | 193 | 195 | 0 | 98.97 |
| 39 | 61 | 26 | 002 | 436 | 216 | Konamalancha (Part) | 99 | 99 | 0 | 0 | 388 | 193 | 195 | 0 | 98.97 |
| 39 | 61 | 26 | 003 | | | Ward No. 03 | 554 | 553 | 1 | 0 | 2227 | 1074 | 1153 | 0 | 93.15 |
| 39 | 61 | 26 | 003 | 097 | | Brahmanpara (Part)* | 554 | 553 | 1 | 0 | 2227 | 1074 | 1153 | 0 | 93.15 |
| 39 | 61 | 26 | 003 | 097 | 028 | Brahmanpara (Part) | 554 | 553 | 1 | 0 | 2227 | 1074 | 1153 | 0 | 93.15 |
| 39 | 61 | 26 | 004 | | | Ward No. 04 | 362 | 359 | 0 | 3 | 1471 | 690 | 781 | 0 | 88.35 |
| 39 | 61 | 26 | 004 | 097 | | Brahmanpara (Part)* | 362 | 359 | 0 | 3 | 1471 | 690 | 781 | 0 | 88.35 |
| 39 | 61 | 26 | 004 | 097 | 028 | Brahmanpara (Part) | 362 | 359 | 0 | 3 | 1471 | 690 | 781 | 0 | 88.35 |
| 39 | 61 | 26 | 005 | | | Ward No. 05 | 489 | 488 | 0 | 1 | 1895 | 911 | 984 | 0 | 92.58 |
| 39 | 61 | 26 | 005 | 133 | | Char Adiarpara* | 153 | 153 | 0 | 0 | 567 | 259 | 308 | 0 | 84.09 |
| 39 | 61 | 26 | 005 | 133 | 030 | Char Adiarpara | 153 | 153 | 0 | 0 | 567 | 259 | 308 | 0 | 84.09 |
| 39 | 61 | 26 | 005 | 181 | | Dilalerpara* | 336 | 335 | 0 | 1 | 1328 | 652 | 676 | 0 | 96.45 |
| 39 | 61 | 26 | 005 | 181 | 141 | Naya Para | 336 | 335 | 0 | 1 | 1328 | 652 | 676 | 0 | 96.45 |
| 39 | 61 | 26 | 006 | | | Ward No. 06 | 789 | 788 | 0 | 1 | 3185 | 1557 | 1628 | 0 | 95.64 |
| 39 | 61 | 26 | 006 | 096 | | Bir Adiarpara* | 135 | 135 | 0 | 0 | 508 | 254 | 254 | 0 | 100.00 |
| 39 | 61 | 26 | 006 | 096 | 028 | Bir Adiarpara | 135 | 135 | 0 | 0 | 508 | 254 | 254 | 0 | 100.00 |
| 39 | 61 | 26 | 006 | 181 | | Dilalerpara (Part)* | 654 | 653 | 0 | 1 | 2677 | 1303 | 1374 | 0 | 94.83 |
| 39 | 61 | 26 | 006 | 181 | 068 | Dilalerpara (Part) | 654 | 653 | 0 | 1 | 2677 | 1303 | 1374 | 0 | 94.83 |
| 39 | 61 | 26 | 007 | | | Ward No. 07 | 468 | 465 | 2 | 1 | 1797 | 916 | 881 | 0 | 103.97 |
| 39 | 61 | 26 | 007 | 287 | | Gurmapara* | 47 | 47 | 0 | 0 | 169 | 87 | 82 | 0 | 106.10 |
| 39 | 61 | 26 | 007 | 287 | 128 | Gurmapara | 47 | 47 | 0 | 0 | 169 | 87 | 82 | 0 | 106.10 |
| 39 | 61 | 26 | 007 | 325 | | Hazrabari* | 421 | 418 | 2 | 1 | 1628 | 829 | 799 | 0 | 103.75 |
| 39 | 61 | 26 | 007 | 325 | 148 | Hazrabari | 421 | 418 | 2 | 1 | 1628 | 829 | 799 | 0 | 103.75 |
| 39 | 61 | 26 | 008 | | | Ward No. 08 | 593 | 592 | 0 | 1 | 2190 | 1036 | 1154 | 0 | 89.77 |
| 39 | 61 | 26 | 008 | 390 | | Jagatpatta* | 216 | 216 | 0 | 0 | 778 | 368 | 410 | 0 | 89.76 |
| 39 | 61 | 26 | 008 | 390 | 188 | Jagatpatta | 216 | 216 | 0 | 0 | 778 | 368 | 410 | 0 | 89.76 |
| 39 | 61 | 26 | 008 | 436 | | Konamalancha (Part)* | 377 | 376 | 0 | 1 | 1412 | 668 | 744 | 0 | 89.78 |
| 39 | 61 | 26 | 008 | 436 | 208 | Karaichara | 280 | 279 | 0 | 1 | 1051 | 501 | 550 | 0 | 91.09 |
| 39 | 61 | 26 | 008 | 436 | 216 | Konamalancha (Part) | 97 | 97 | 0 | 0 | 361 | 167 | 194 | 0 | 86.08 |
| 39 | 61 | 26 | 009 | | | Ward No. 09 | 466 | 466 | 0 | 0 | 1870 | 908 | 962 | 0 | 94.39 |
| 39 | 61 | 26 | 009 | 247 | | Fulkocho* | 311 | 311 | 0 | 0 | 1130 | 540 | 590 | 0 | 91.53 |
| 39 | 61 | 26 | 009 | 247 | 048 | China Shukarpar | 91 | 91 | 0 | 0 | 316 | 149 | 167 | 0 | 89.22 |
| 39 | 61 | 26 | 009 | 247 | 108 | Fulkocho | 220 | 220 | 0 | 0 | 814 | 391 | 423 | 0 | 92.43 |
| 39 | 61 | 26 | 009 | 609 | | Paharipatal* | 155 | 155 | 0 | 0 | 740 | 368 | 372 | 0 | 98.92 |
| 39 | 61 | 26 | 009 | 609 | 308 | Paharipatal | 155 | 155 | 0 | 0 | 740 | 368 | 372 | 0 | 98.92 |
| 39 | 61 | 67 | | | | Melandaha Paurashava | 8956 | 8898 | 21 | 37 | 38377 | 18797 | 19578 | 2 | 96.01 |
| 39 | 61 | 67 | 001 | | | Ward No. 01 | 854 | 850 | 1 | 3 | 3762 | 1916 | 1846 | 0 | 103.79 |
| 39 | 61 | 67 | 001 | 544 | | Nayanagar (Part)* | 854 | 850 | 1 | 3 | 3762 | 1916 | 1846 | 0 | 103.79 |
| 39 | 61 | 67 | 001 | 544 | 161 | Purba Nayanagar | 854 | 850 | 1 | 3 | 3762 | 1916 | 1846 | 0 | 103.79 |
| 39 | 61 | 67 | 002 | | | Ward No. 02 | 438 | 437 | 1 | 0 | 1677 | 819 | 858 | 0 | 95.45 |
| 39 | 61 | 67 | 002 | 180 | | Dighalerbari* | 233 | 232 | 1 | 0 | 937 | 472 | 465 | 0 | 101.51 |
| 39 | 61 | 67 | 002 | 180 | 040 | Dighalerbari | 233 | 232 | 1 | 0 | 937 | 472 | 465 | 0 | 101.51 |

| District | Upazila/Thana | Paurashava | Union/Ward | Mauza | Village/Mahalla | Administrative Unit, Location and Community | Household (Except Floating) | | | | Population (Including Floating) | | | | Sex Ratio |
|-----------|---------------|------------|------------|-------|-----------------|---|--------------------------------|-------------|---------------|-----------|------------------------------------|-------------|-------------|----------|---------------|
| | | | | | | | Total | General | Institutional | Others | Total | Male | Female | Hijra | |
| 1 | 2 | 3 | 4 | 5 | 6 | 7 | 8 | 9 | 10 | 11 | 12 | 13 | 14 | 15 | 16 |
| 39 | 61 | 67 | 002 | 544 | | Nayanagar (Part)* | 205 | 205 | 0 | 0 | 740 | 347 | 393 | 0 | 88.30 |
| 39 | 61 | 67 | 002 | 544 | 160 | Pashchim Nayanagar | 205 | 205 | 0 | 0 | 740 | 347 | 393 | 0 | 88.30 |
| 39 | 61 | 67 | 003 | | | Ward No. 03 | 1147 | 1144 | 1 | 2 | 4797 | 2399 | 2397 | 1 | 100.08 |
| 39 | 61 | 67 | 003 | 130 | | Chakdaha* | 588 | 587 | 0 | 1 | 2434 | 1233 | 1201 | 0 | 102.66 |
| 39 | 61 | 67 | 003 | 130 | 030 | Chakdaha | 588 | 587 | 0 | 1 | 2434 | 1233 | 1201 | 0 | 102.66 |
| 39 | 61 | 67 | 003 | 716 | | Sadarbari* | 559 | 557 | 1 | 1 | 2363 | 1166 | 1196 | 1 | 97.49 |
| 39 | 61 | 67 | 003 | 716 | 190 | Sadarbari | 559 | 557 | 1 | 1 | 2363 | 1166 | 1196 | 1 | 97.49 |
| 39 | 61 | 67 | 004 | | | Ward No. 04 | 819 | 819 | 0 | 0 | 3386 | 1630 | 1756 | 0 | 92.82 |
| 39 | 61 | 67 | 004 | 391 | | Jalalpur (Part)* | 234 | 234 | 0 | 0 | 932 | 446 | 486 | 0 | 91.77 |
| 39 | 61 | 67 | 004 | 391 | 212 | Uttar Jalalpur | 234 | 234 | 0 | 0 | 932 | 446 | 486 | 0 | 91.77 |
| 39 | 61 | 67 | 004 | 721 | | Shahjadpur (Part)* | 585 | 585 | 0 | 0 | 2454 | 1184 | 1270 | 0 | 93.23 |
| 39 | 61 | 67 | 004 | 721 | 212 | Uttar Shahjadpur | 585 | 585 | 0 | 0 | 2454 | 1184 | 1270 | 0 | 93.23 |
| 39 | 61 | 67 | 005 | | | Ward No. 05 | 1336 | 1325 | 1 | 10 | 5500 | 2750 | 2750 | 0 | 100.00 |
| 39 | 61 | 67 | 005 | 033 | | Adipati (Part)* | 707 | 702 | 0 | 5 | 2946 | 1434 | 1512 | 0 | 94.84 |
| 39 | 61 | 67 | 005 | 033 | 210 | Uttar Adipait | 707 | 702 | 0 | 5 | 2946 | 1434 | 1512 | 0 | 94.84 |
| 39 | 61 | 67 | 005 | 721 | | Shahjadpur (Part)* | 629 | 623 | 1 | 5 | 2554 | 1316 | 1238 | 0 | 106.30 |
| 39 | 61 | 67 | 005 | 721 | 161 | Pashchim Shahjadpur | 629 | 623 | 1 | 5 | 2554 | 1316 | 1238 | 0 | 106.30 |
| 39 | 61 | 67 | 006 | | | Ward No. 06 | 776 | 773 | 1 | 2 | 3125 | 1510 | 1615 | 0 | 93.50 |
| 39 | 61 | 67 | 006 | 075 | | Baghadoba (Part)* | 134 | 134 | 0 | 0 | 567 | 265 | 302 | 0 | 87.75 |
| 39 | 61 | 67 | 006 | 075 | 160 | Purba Uttar Baghadoba | 134 | 134 | 0 | 0 | 567 | 265 | 302 | 0 | 87.75 |
| 39 | 61 | 67 | 006 | 391 | | Jalalpur (Part)* | 123 | 123 | 0 | 0 | 479 | 228 | 251 | 0 | 90.84 |
| 39 | 61 | 67 | 006 | 391 | 040 | Dakkhin Jalalpur | 123 | 123 | 0 | 0 | 479 | 228 | 251 | 0 | 90.84 |
| 39 | 61 | 67 | 006 | 613 | | Phulsenna* | 401 | 400 | 1 | 0 | 1595 | 768 | 827 | 0 | 92.87 |
| 39 | 61 | 67 | 006 | 613 | 160 | Phulsenna | 401 | 400 | 1 | 0 | 1595 | 768 | 827 | 0 | 92.87 |
| 39 | 61 | 67 | 006 | 721 | | Shahjadpur (Part)* | 118 | 116 | 0 | 2 | 484 | 249 | 235 | 0 | 105.96 |
| 39 | 61 | 67 | 006 | 721 | 040 | Dakkhin Shahjadpur | 118 | 116 | 0 | 2 | 484 | 249 | 235 | 0 | 105.96 |
| 39 | 61 | 67 | 007 | | | Ward No. 07 | 1039 | 1030 | 1 | 8 | 4288 | 2156 | 2131 | 1 | 101.17 |
| 39 | 61 | 67 | 007 | 032 | | Adipait (Part)* | 347 | 344 | 0 | 3 | 1368 | 651 | 716 | 1 | 90.92 |
| 39 | 61 | 67 | 007 | 032 | 040 | Dakkhin Adipait | 347 | 344 | 0 | 3 | 1368 | 651 | 716 | 1 | 90.92 |
| 39 | 61 | 67 | 007 | 074 | | Baghadoba (Part)* | 100 | 100 | 0 | 0 | 399 | 193 | 206 | 0 | 93.69 |
| 39 | 61 | 67 | 007 | 074 | 163 | Pashchim Baghadoba | 100 | 100 | 0 | 0 | 399 | 193 | 206 | 0 | 93.69 |
| 39 | 61 | 67 | 007 | 282 | | Gobindapur 1st Khanda (Part)* | 140 | 138 | 0 | 2 | 524 | 252 | 272 | 0 | 92.65 |
| 39 | 61 | 67 | 007 | 282 | 167 | Purba Nagerpara | 140 | 138 | 0 | 2 | 524 | 252 | 272 | 0 | 92.65 |
| 39 | 61 | 67 | 007 | 507 | | Melandaha (Part)* | 452 | 448 | 1 | 3 | 1997 | 1060 | 937 | 0 | 113.13 |
| 39 | 61 | 67 | 007 | 507 | 076 | Baraipara | 293 | 292 | 0 | 1 | 1178 | 561 | 617 | 0 | 90.92 |
| 39 | 61 | 67 | 007 | 507 | 162 | Purba Milikadanga | 159 | 156 | 1 | 2 | 819 | 499 | 320 | 0 | 155.94 |
| 39 | 61 | 67 | 008 | | | Ward No. 08 | 1379 | 1361 | 9 | 9 | 5747 | 2706 | 3041 | 0 | 88.98 |
| 39 | 61 | 67 | 008 | 087 | | Basudebpur (Part)* | 48 | 48 | 0 | 0 | 172 | 86 | 86 | 0 | 100.00 |
| 39 | 61 | 67 | 008 | 087 | 210 | Uttar Basudebpur | 48 | 48 | 0 | 0 | 172 | 86 | 86 | 0 | 100.00 |
| 39 | 61 | 67 | 008 | 174 | | Deolabari* | 98 | 96 | 0 | 2 | 390 | 194 | 196 | 0 | 98.98 |
| 39 | 61 | 67 | 008 | 174 | 040 | Deolabari | 98 | 96 | 0 | 2 | 390 | 194 | 196 | 0 | 98.98 |
| 39 | 61 | 67 | 008 | 282 | | Gobindapur 1st Khanda (Part)* | 946 | 935 | 7 | 4 | 3849 | 1891 | 1958 | 0 | 96.58 |
| 39 | 61 | 67 | 008 | 282 | 040 | Debpara | 201 | 200 | 0 | 1 | 781 | 375 | 406 | 0 | 92.36 |
| 39 | 61 | 67 | 008 | 282 | 071 | Gobindapur | 265 | 263 | 1 | 1 | 1145 | 579 | 566 | 0 | 102.30 |
| 39 | 61 | 67 | 008 | 282 | 072 | Gobindapur Nagerpara | 305 | 301 | 2 | 2 | 1195 | 584 | 611 | 0 | 95.58 |
| 39 | 61 | 67 | 008 | 282 | 135 | Melandaha Bazar | 175 | 171 | 4 | 0 | 728 | 353 | 375 | 0 | 94.13 |
| 39 | 61 | 67 | 008 | 430 | | Kamdebbari (Part)* | 155 | 152 | 1 | 2 | 773 | 293 | 480 | 0 | 61.04 |
| 39 | 61 | 67 | 008 | 430 | 110 | Kamdebbari | 155 | 152 | 1 | 2 | 773 | 293 | 480 | 0 | 61.04 |
| 39 | 61 | 67 | 008 | 507 | | Melandaha (Part)* | 132 | 130 | 1 | 1 | 563 | 242 | 321 | 0 | 75.39 |
| 39 | 61 | 67 | 008 | 507 | 161 | Pashchim Malikadanga | 132 | 130 | 1 | 1 | 563 | 242 | 321 | 0 | 75.39 |
| 39 | 61 | 67 | 009 | | | Ward No. 09 | 1168 | 1159 | 6 | 3 | 6095 | 2911 | 3184 | 0 | 91.43 |
| 39 | 61 | 67 | 009 | 282 | | Gobindapur 1st Khanda (Part)* | 709 | 700 | 6 | 3 | 4262 | 2040 | 2222 | 0 | 91.81 |
| 39 | 61 | 67 | 009 | 282 | 073 | Gobindapur Nathpara | 73 | 72 | 0 | 1 | 288 | 128 | 160 | 0 | 80.00 |
| 39 | 61 | 67 | 009 | 282 | 114 | Kazirpara | 509 | 502 | 6 | 1 | 3491 | 1689 | 1802 | 0 | 93.73 |
| 39 | 61 | 67 | 009 | 282 | 136 | Melandaha Bazar | 127 | 126 | 0 | 1 | 483 | 223 | 260 | 0 | 85.77 |
| 39 | 61 | 67 | 009 | 429 | | Kamdeb Bari (Part)* | 100 | 100 | 0 | 0 | 421 | 194 | 227 | 0 | 85.46 |
| 39 | 61 | 67 | 009 | 429 | 110 | Kamdeb Bari | 100 | 100 | 0 | 0 | 421 | 194 | 227 | 0 | 85.46 |
| 39 | 61 | 67 | 009 | 608 | | Pachurpara* | 359 | 359 | 0 | 0 | 1412 | 677 | 735 | 0 | 92.11 |
| 39 | 61 | 67 | 009 | 608 | 160 | Panchurpara | 359 | 359 | 0 | 0 | 1412 | 677 | 735 | 0 | 92.11 |

| District | Upazila/Thana | Paurashava | Union/Ward | Mauza | Village/Mahalla | Administrative Unit, Location and Community | Household (Except Floating) | | | | Population (Including Floating) | | | | Sex Ratio |
|-----------|---------------|------------|------------|-------|-----------------|---|--------------------------------|-------------|---------------|-----------|------------------------------------|--------------|--------------|----------|--------------|
| | | | | | | | Total | General | Institutional | Others | Total | Male | Female | Hijra | |
| 1 | 2 | 3 | 4 | 5 | 6 | 7 | 8 | 9 | 10 | 11 | 12 | 13 | 14 | 15 | 16 |
| 39 | 61 | | 109 | | | Adra Union | 5703 | 5685 | 1 | 17 | 22017 | 10716 | 11296 | 5 | 94.87 |
| 39 | 61 | | 109 | | | Rural | 5703 | 5685 | 1 | 17 | 22017 | 10716 | 11296 | 5 | 94.87 |
| 39 | 61 | | 109 | | | Urban | 0 | 0 | 0 | 0 | 0 | 0 | 0 | 0 | 0.00 |
| 39 | 61 | | 109 | 034 | | Adra* | 1067 | 1064 | 1 | 2 | 4206 | 2088 | 2118 | 0 | 98.58 |
| 39 | 61 | | 109 | 034 | 160 | Pashchim Adra | 429 | 428 | 1 | 0 | 1692 | 835 | 857 | 0 | 97.43 |
| 39 | 61 | | 109 | 034 | 161 | Purba Adra | 638 | 636 | 0 | 2 | 2514 | 1253 | 1261 | 0 | 99.37 |
| 39 | 61 | | 109 | 039 | | Araz Bagdia* | 54 | 52 | 0 | 2 | 221 | 115 | 106 | 0 | 108.49 |
| 39 | 61 | | 109 | 039 | 010 | Araz Bagdia | 54 | 52 | 0 | 2 | 221 | 115 | 106 | 0 | 108.49 |
| 39 | 61 | | 109 | 074 | | Baghadoba (Part)* | 1273 | 1272 | 0 | 1 | 4823 | 2341 | 2480 | 2 | 94.40 |
| 39 | 61 | | 109 | 074 | 010 | Alairpar | 356 | 356 | 0 | 0 | 1209 | 595 | 613 | 1 | 97.06 |
| 39 | 61 | | 109 | 074 | 041 | Dakkhin Baghadoba | 669 | 668 | 0 | 1 | 2723 | 1315 | 1407 | 1 | 93.46 |
| 39 | 61 | | 109 | 074 | 142 | Namabanda Baghadoba | 248 | 248 | 0 | 0 | 891 | 431 | 460 | 0 | 93.70 |
| 39 | 61 | | 109 | 080 | | Baluata* | 200 | 200 | 0 | 0 | 798 | 377 | 421 | 0 | 89.55 |
| 39 | 61 | | 109 | 080 | 020 | Baluata | 200 | 200 | 0 | 0 | 798 | 377 | 421 | 0 | 89.55 |
| 39 | 61 | | 109 | 132 | | Changdaria* | 153 | 153 | 0 | 0 | 587 | 280 | 307 | 0 | 91.21 |
| 39 | 61 | | 109 | 132 | 030 | Changdaria | 153 | 153 | 0 | 0 | 587 | 280 | 307 | 0 | 91.21 |
| 39 | 61 | | 109 | 182 | | Dosra Baluata* | 65 | 65 | 0 | 0 | 236 | 111 | 125 | 0 | 88.80 |
| 39 | 61 | | 109 | 182 | 040 | Dosra Baluata | 65 | 65 | 0 | 0 | 236 | 111 | 125 | 0 | 88.80 |
| 39 | 61 | | 109 | 280 | | Girda* | 139 | 139 | 0 | 0 | 507 | 253 | 253 | 1 | 100.00 |
| 39 | 61 | | 109 | 280 | 070 | Girda | 139 | 139 | 0 | 0 | 507 | 253 | 253 | 1 | 100.00 |
| 39 | 61 | | 109 | 285 | | Gojamanika* | 366 | 365 | 0 | 1 | 1344 | 626 | 717 | 1 | 87.31 |
| 39 | 61 | | 109 | 285 | 128 | Gojamanika (Part) | 366 | 365 | 0 | 1 | 1344 | 626 | 717 | 1 | 87.31 |
| 39 | 61 | | 109 | 507 | | Melandaha (Part)* | 401 | 395 | 0 | 6 | 1582 | 778 | 804 | 0 | 96.77 |
| 39 | 61 | | 109 | 507 | 130 | Melandaha | 401 | 395 | 0 | 6 | 1582 | 778 | 804 | 0 | 96.77 |
| 39 | 61 | | 109 | 509 | | Melandaha Naoghata* | 208 | 206 | 0 | 2 | 845 | 421 | 424 | 0 | 99.29 |
| 39 | 61 | | 109 | 509 | 130 | Melandaha Naoghata | 208 | 206 | 0 | 2 | 845 | 421 | 424 | 0 | 99.29 |
| 39 | 61 | | 109 | 763 | | Tegharia* | 232 | 232 | 0 | 0 | 807 | 377 | 430 | 0 | 87.67 |
| 39 | 61 | | 109 | 763 | 200 | Tegharia | 232 | 232 | 0 | 0 | 807 | 377 | 430 | 0 | 87.67 |
| 39 | 61 | | 109 | 766 | | Thuri* | 1545 | 1542 | 0 | 3 | 6061 | 2949 | 3111 | 1 | 94.79 |
| 39 | 61 | | 109 | 766 | 110 | Kuabaid | 182 | 182 | 0 | 0 | 759 | 370 | 389 | 0 | 95.12 |
| 39 | 61 | | 109 | 766 | 111 | Kuchiamara | 165 | 165 | 0 | 0 | 622 | 311 | 311 | 0 | 100.00 |
| 39 | 61 | | 109 | 766 | 162 | Pashchim Thuri | 256 | 256 | 0 | 0 | 1009 | 501 | 508 | 0 | 98.62 |
| 39 | 61 | | 109 | 766 | 163 | Purba Thuri | 226 | 226 | 0 | 0 | 943 | 460 | 483 | 0 | 95.24 |
| 39 | 61 | | 109 | 766 | 204 | Tankipara | 628 | 625 | 0 | 3 | 2367 | 1126 | 1240 | 1 | 90.81 |
| 39 | 61 | | 109 | 766 | 265 | Zogalganj | 88 | 88 | 0 | 0 | 361 | 181 | 180 | 0 | 100.56 |
| 39 | 61 | | 176 | | | Char Banipakuria Union | 8980 | 8969 | 3 | 8 | 34838 | 16691 | 18147 | 0 | 91.98 |
| 39 | 61 | | 176 | | | Rural | 8980 | 8969 | 3 | 8 | 34838 | 16691 | 18147 | 0 | 91.98 |
| 39 | 61 | | 176 | | | Urban | 0 | 0 | 0 | 0 | 0 | 0 | 0 | 0 | 0.00 |
| 39 | 61 | | 176 | 040 | | Atabari* | 225 | 225 | 0 | 0 | 860 | 409 | 451 | 0 | 90.69 |
| 39 | 61 | | 176 | 040 | 010 | Atabari | 225 | 225 | 0 | 0 | 860 | 409 | 451 | 0 | 90.69 |
| 39 | 61 | | 176 | 078 | | Bakai* | 439 | 439 | 0 | 0 | 1610 | 742 | 868 | 0 | 85.48 |
| 39 | 61 | | 176 | 078 | 020 | Bakai | 439 | 439 | 0 | 0 | 1610 | 742 | 868 | 0 | 85.48 |
| 39 | 61 | | 176 | 091 | | Bhabanipur* | 76 | 76 | 0 | 0 | 248 | 123 | 125 | 0 | 98.40 |
| 39 | 61 | | 176 | 091 | 020 | Bhabanipur | 76 | 76 | 0 | 0 | 248 | 123 | 125 | 0 | 98.40 |
| 39 | 61 | | 176 | 092 | | Bhabki* | 1044 | 1042 | 1 | 1 | 4228 | 2042 | 2186 | 0 | 93.41 |
| 39 | 61 | | 176 | 092 | 020 | Bhabki | 1044 | 1042 | 1 | 1 | 4228 | 2042 | 2186 | 0 | 93.41 |
| 39 | 61 | | 176 | 094 | | Bhangunidanga* | 199 | 199 | 0 | 0 | 768 | 368 | 400 | 0 | 92.00 |
| 39 | 61 | | 176 | 094 | 020 | Bhangunidanga | 199 | 199 | 0 | 0 | 768 | 368 | 400 | 0 | 92.00 |
| 39 | 61 | | 176 | 134 | | Char Banipakuria* | 3052 | 3048 | 1 | 3 | 12018 | 5782 | 6236 | 0 | 92.72 |
| 39 | 61 | | 176 | 134 | 020 | Betmari | 819 | 815 | 1 | 3 | 3109 | 1501 | 1608 | 0 | 93.35 |
| 39 | 61 | | 176 | 134 | 031 | Char Palisha Madhyapara | 836 | 836 | 0 | 0 | 3217 | 1544 | 1673 | 0 | 92.29 |
| 39 | 61 | | 176 | 134 | 032 | Char Palisha Purbapara | 728 | 728 | 0 | 0 | 2933 | 1391 | 1542 | 0 | 90.21 |
| 39 | 61 | | 176 | 134 | 033 | Char Palisha Uttarpara | 669 | 669 | 0 | 0 | 2759 | 1346 | 1413 | 0 | 95.26 |
| 39 | 61 | | 176 | 135 | | Char Chandra (Part)* | 852 | 852 | 0 | 0 | 3480 | 1693 | 1787 | 0 | 94.74 |
| 39 | 61 | | 176 | 135 | 130 | Madhyerchar | 852 | 852 | 0 | 0 | 3480 | 1693 | 1787 | 0 | 94.74 |
| 39 | 61 | | 176 | 321 | | Harinapai* | 379 | 378 | 0 | 1 | 1328 | 618 | 710 | 0 | 87.04 |
| 39 | 61 | | 176 | 321 | 080 | Harinapai | 379 | 378 | 0 | 1 | 1328 | 618 | 710 | 0 | 87.04 |
| 39 | 61 | | 176 | 501 | | Mahiramkul* | 601 | 599 | 1 | 1 | 2293 | 1075 | 1218 | 0 | 88.26 |

| District | Upazila/Thana | Paurashava | Union/Ward | Mauza | Village/Mahalla | Administrative Unit, Location and Community | Household (Except Floating) | | | | Population (Including Floating) | | | | Sex Ratio |
|-----------|---------------|------------|------------|-------|-----------------|---|--------------------------------|-------------|---------------|-----------|------------------------------------|--------------|--------------|----------|--------------|
| | | | | | | | Total | General | Institutional | Others | Total | Male | Female | Hijra | |
| 1 | 2 | 3 | 4 | 5 | 6 | 7 | 8 | 9 | 10 | 11 | 12 | 13 | 14 | 15 | 16 |
| 39 | 61 | | 176 | 501 | 130 | Mahiramkul | 601 | 599 | 1 | 1 | 2293 | 1075 | 1218 | 0 | 88.26 |
| 39 | 61 | | 176 | 679 | | Randhunigachha* | 254 | 254 | 0 | 0 | 950 | 446 | 504 | 0 | 88.49 |
| 39 | 61 | | 176 | 679 | 180 | Randhunigachha | 254 | 254 | 0 | 0 | 950 | 446 | 504 | 0 | 88.49 |
| 39 | 61 | | 176 | 680 | | Rayerbakai* | 667 | 667 | 0 | 0 | 2484 | 1174 | 1310 | 0 | 89.62 |
| 39 | 61 | | 176 | 680 | 180 | Rayerbakai | 667 | 667 | 0 | 0 | 2484 | 1174 | 1310 | 0 | 89.62 |
| 39 | 61 | | 176 | 723 | | Shihata* | 747 | 746 | 0 | 1 | 2891 | 1423 | 1468 | 0 | 96.93 |
| 39 | 61 | | 176 | 723 | 190 | Shihata | 747 | 746 | 0 | 1 | 2891 | 1423 | 1468 | 0 | 96.93 |
| 39 | 61 | | 176 | 724 | | Shihuri* | 445 | 444 | 0 | 1 | 1680 | 796 | 884 | 0 | 90.05 |
| 39 | 61 | | 176 | 724 | 190 | Shihuri | 445 | 444 | 0 | 1 | 1680 | 796 | 884 | 0 | 90.05 |
| 39 | 61 | | 210 | | | Durmut Union | 6262 | 6246 | 1 | 14 | 24622 | 12141 | 12480 | 1 | 97.28 |
| 39 | 61 | | 210 | | | Rural | 6062 | 6047 | 1 | 14 | 23848 | 11743 | 12104 | 1 | 97.02 |
| 39 | 61 | | 210 | | | Urban | 199 | 199 | 0 | 0 | 774 | 398 | 376 | 0 | 105.85 |
| 39 | 61 | | 210 | 037 | | Ambaria* | 603 | 598 | 0 | 5 | 2354 | 1163 | 1191 | 0 | 97.65 |
| 39 | 61 | | 210 | 037 | 010 | Ambaria | 603 | 598 | 0 | 5 | 2354 | 1163 | 1191 | 0 | 97.65 |
| 39 | 61 | | 210 | 076 | | Baherchar* | 199 | 199 | 0 | 0 | 774 | 398 | 376 | 0 | 105.85 |
| 39 | 61 | | 210 | 076 | 020 | Baherchar | 199 | 199 | 0 | 0 | 774 | 398 | 376 | 0 | 105.85 |
| 39 | 61 | | 210 | 136 | | Char Pangshi* | 132 | 132 | 0 | 0 | 538 | 287 | 251 | 0 | 114.34 |
| 39 | 61 | | 210 | 136 | 030 | Char Pangshi | 132 | 132 | 0 | 0 | 538 | 287 | 251 | 0 | 114.34 |
| 39 | 61 | | 210 | 179 | | Digar Kalabadha (1st Khanda)* | 71 | 71 | 0 | 0 | 271 | 132 | 139 | 0 | 94.96 |
| 39 | 61 | | 210 | 179 | 040 | Digar Kalabadha (1st Part) | 71 | 71 | 0 | 0 | 271 | 132 | 139 | 0 | 94.96 |
| 39 | 61 | | 210 | 184 | | Durmut* | 881 | 880 | 1 | 0 | 3553 | 1736 | 1816 | 1 | 95.59 |
| 39 | 61 | | 210 | 184 | 040 | Durmut | 881 | 880 | 1 | 0 | 3553 | 1736 | 1816 | 1 | 95.59 |
| 39 | 61 | | 210 | 286 | | Gokulerpara* | 75 | 75 | 0 | 0 | 281 | 148 | 133 | 0 | 111.28 |
| 39 | 61 | | 210 | 286 | 070 | Gokulerpara | 75 | 75 | 0 | 0 | 281 | 148 | 133 | 0 | 111.28 |
| 39 | 61 | | 210 | 320 | | Hamla* | 475 | 475 | 0 | 0 | 1714 | 839 | 875 | 0 | 95.89 |
| 39 | 61 | | 210 | 320 | 080 | Hamla | 475 | 475 | 0 | 0 | 1714 | 839 | 875 | 0 | 95.89 |
| 39 | 61 | | 210 | 324 | | Hatija* | 765 | 765 | 0 | 0 | 2913 | 1438 | 1475 | 0 | 97.49 |
| 39 | 61 | | 210 | 324 | 020 | Bir Hatija | 437 | 437 | 0 | 0 | 1556 | 770 | 786 | 0 | 97.96 |
| 39 | 61 | | 210 | 324 | 031 | Char Hatija | 328 | 328 | 0 | 0 | 1357 | 668 | 689 | 0 | 96.95 |
| 39 | 61 | | 210 | 392 | | Jangalia* | 415 | 415 | 0 | 0 | 1541 | 722 | 819 | 0 | 88.16 |
| 39 | 61 | | 210 | 392 | 100 | Jangalia | 415 | 415 | 0 | 0 | 1541 | 722 | 819 | 0 | 88.16 |
| 39 | 61 | | 210 | 427 | | Kalabadha* | 312 | 311 | 0 | 1 | 1172 | 561 | 611 | 0 | 91.82 |
| 39 | 61 | | 210 | 427 | 110 | Kalabadha | 312 | 311 | 0 | 1 | 1172 | 561 | 611 | 0 | 91.82 |
| 39 | 61 | | 210 | 435 | | Khudiarkanda* | 448 | 444 | 0 | 4 | 1838 | 926 | 912 | 0 | 101.54 |
| 39 | 61 | | 210 | 435 | 110 | Khudiakanda | 448 | 444 | 0 | 4 | 1838 | 926 | 912 | 0 | 101.54 |
| 39 | 61 | | 210 | 684 | | Ruknai* | 691 | 690 | 0 | 1 | 2860 | 1442 | 1418 | 0 | 101.69 |
| 39 | 61 | | 210 | 684 | 180 | Ruknai | 691 | 690 | 0 | 1 | 2860 | 1442 | 1418 | 0 | 101.69 |
| 39 | 61 | | 210 | 725 | | Sindura Fasal* | 126 | 126 | 0 | 0 | 621 | 295 | 326 | 0 | 90.49 |
| 39 | 61 | | 210 | 725 | 190 | Sindura Fasal | 126 | 126 | 0 | 0 | 621 | 295 | 326 | 0 | 90.49 |
| 39 | 61 | | 210 | 726 | | Sitanirband* | 136 | 136 | 0 | 0 | 549 | 269 | 280 | 0 | 96.07 |
| 39 | 61 | | 210 | 726 | 190 | Sitanirband | 136 | 136 | 0 | 0 | 549 | 269 | 280 | 0 | 96.07 |
| 39 | 61 | | 210 | 727 | | Sultankhali* | 329 | 328 | 0 | 1 | 1230 | 614 | 616 | 0 | 99.68 |
| 39 | 61 | | 210 | 727 | 190 | Sultankhali | 329 | 328 | 0 | 1 | 1230 | 614 | 616 | 0 | 99.68 |
| 39 | 61 | | 210 | 728 | | Surulia* | 603 | 601 | 0 | 2 | 2413 | 1171 | 1242 | 0 | 94.28 |
| 39 | 61 | | 210 | 728 | 190 | Surulia | 603 | 601 | 0 | 2 | 2413 | 1171 | 1242 | 0 | 94.28 |
| 39 | 61 | | 277 | | | Fulkocha Union | 3008 | 3005 | 0 | 3 | 11070 | 5215 | 5855 | 0 | 89.07 |
| 39 | 61 | | 277 | | | Rural | 3008 | 3005 | 0 | 3 | 11070 | 5215 | 5855 | 0 | 89.07 |
| 39 | 61 | | 277 | | | Urban | 0 | 0 | 0 | 0 | 0 | 0 | 0 | 0 | 0.00 |
| 39 | 61 | | 277 | 133 | | Char Adiarpara* | 152 | 151 | 0 | 1 | 714 | 342 | 372 | 0 | 91.94 |
| 39 | 61 | | 277 | 133 | 101 | Jatir Para | 152 | 151 | 0 | 1 | 714 | 342 | 372 | 0 | 91.94 |
| 39 | 61 | | 277 | 247 | | Fulkocha* | 1012 | 1010 | 0 | 2 | 3538 | 1644 | 1894 | 0 | 86.80 |
| 39 | 61 | | 277 | 247 | 041 | Deberchhara | 199 | 198 | 0 | 1 | 643 | 277 | 366 | 0 | 75.68 |
| 39 | 61 | | 277 | 247 | 108 | Fulkocha | 683 | 682 | 0 | 1 | 2422 | 1147 | 1275 | 0 | 89.96 |
| 39 | 61 | | 277 | 247 | 113 | Kamalabari | 130 | 130 | 0 | 0 | 473 | 220 | 253 | 0 | 86.96 |
| 39 | 61 | | 277 | 436 | | Konamalancha (Part)* | 313 | 313 | 0 | 0 | 1195 | 583 | 612 | 0 | 95.26 |
| 39 | 61 | | 277 | 436 | 216 | Konamalancha (Part) | 313 | 313 | 0 | 0 | 1195 | 583 | 612 | 0 | 95.26 |
| 39 | 61 | | 277 | 609 | | Paharipatal* | 43 | 43 | 0 | 0 | 168 | 68 | 100 | 0 | 68.00 |
| 39 | 61 | | 277 | 609 | 308 | Paharipatal | 43 | 43 | 0 | 0 | 168 | 68 | 100 | 0 | 68.00 |

| District | Upazila/Thana | Paurashava | Union/Ward | Mauza | Village/Mahalla | Administrative Unit, Location and Community | Household (Except Floating) | | | | Population (Including Floating) | | | | Sex Ratio |
|-----------|---------------|------------|------------|-------|-----------------|---|--------------------------------|-------------|---------------|-----------|------------------------------------|--------------|--------------|----------|--------------|
| | | | | | | | Total | General | Institutional | Others | Total | Male | Female | Hijra | |
| 1 | 2 | 3 | 4 | 5 | 6 | 7 | 8 | 9 | 10 | 11 | 12 | 13 | 14 | 15 | 16 |
| 39 | 61 | | 277 | 677 | | Rajapur* | 195 | 195 | 0 | 0 | 632 | 287 | 345 | 0 | 83.19 |
| 39 | 61 | | 277 | 677 | 180 | Rajapur | 195 | 195 | 0 | 0 | 632 | 287 | 345 | 0 | 83.19 |
| 39 | 61 | | 277 | 682 | | Rekhirpara* | 608 | 608 | 0 | 0 | 2098 | 980 | 1118 | 0 | 87.66 |
| 39 | 61 | | 277 | 682 | 180 | Rekhirpara | 608 | 608 | 0 | 0 | 2098 | 980 | 1118 | 0 | 87.66 |
| 39 | 61 | | 277 | 765 | | Telipara* | 685 | 685 | 0 | 0 | 2725 | 1311 | 1414 | 0 | 92.72 |
| 39 | 61 | | 277 | 765 | 200 | Telipara | 685 | 685 | 0 | 0 | 2725 | 1311 | 1414 | 0 | 92.72 |
| 39 | 61 | | 311 | | | Ghoshherpara Union | 9910 | 9883 | 8 | 19 | 36061 | 17328 | 18733 | 0 | 92.50 |
| 39 | 61 | | 311 | | | Rural | 9910 | 9883 | 8 | 19 | 36061 | 17328 | 18733 | 0 | 92.50 |
| 39 | 61 | | 311 | | | Urban | 0 | 0 | 0 | 0 | 0 | 0 | 0 | 0 | 0.00 |
| 39 | 61 | | 311 | 038 | | Amirti* | 735 | 734 | 1 | 0 | 2972 | 1456 | 1516 | 0 | 96.04 |
| 39 | 61 | | 311 | 038 | 010 | Amirti | 735 | 734 | 1 | 0 | 2972 | 1456 | 1516 | 0 | 96.04 |
| 39 | 61 | | 311 | 072 | | Bade Palashtala* | 125 | 125 | 0 | 0 | 486 | 214 | 272 | 0 | 78.68 |
| 39 | 61 | | 311 | 072 | 020 | Bade Palashtala | 125 | 125 | 0 | 0 | 486 | 214 | 272 | 0 | 78.68 |
| 39 | 61 | | 311 | 073 | | Bagbari* | 1352 | 1349 | 1 | 2 | 4803 | 2292 | 2511 | 0 | 91.28 |
| 39 | 61 | | 311 | 073 | 020 | Bagbari | 101 | 101 | 0 | 0 | 356 | 153 | 203 | 0 | 75.37 |
| 39 | 61 | | 311 | 073 | 031 | Char Bagbari | 182 | 182 | 0 | 0 | 635 | 301 | 334 | 0 | 90.12 |
| 39 | 61 | | 311 | 073 | 042 | Dakkhin Bagbari | 204 | 204 | 0 | 0 | 754 | 366 | 388 | 0 | 94.33 |
| 39 | 61 | | 311 | 073 | 133 | Maishkail | 432 | 430 | 1 | 1 | 1479 | 719 | 760 | 0 | 94.61 |
| 39 | 61 | | 311 | 073 | 204 | Taraf Ray | 197 | 196 | 0 | 1 | 690 | 335 | 355 | 0 | 94.37 |
| 39 | 61 | | 311 | 073 | 205 | Top Bagbari | 236 | 236 | 0 | 0 | 889 | 418 | 471 | 0 | 88.75 |
| 39 | 61 | | 311 | 082 | | Banda Kandarpara* | 198 | 197 | 0 | 1 | 673 | 313 | 360 | 0 | 86.94 |
| 39 | 61 | | 311 | 082 | 020 | Banda Kandarpara | 198 | 197 | 0 | 1 | 673 | 313 | 360 | 0 | 86.94 |
| 39 | 61 | | 311 | 084 | | Bangshi Beltail* | 622 | 620 | 2 | 0 | 2211 | 1160 | 1051 | 0 | 110.37 |
| 39 | 61 | | 311 | 084 | 020 | Bir Bangshi | 205 | 203 | 2 | 0 | 825 | 454 | 371 | 0 | 122.37 |
| 39 | 61 | | 311 | 084 | 031 | Char Bangshi | 417 | 417 | 0 | 0 | 1386 | 706 | 680 | 0 | 103.82 |
| 39 | 61 | | 311 | 090 | | Beltail Khayerpara* | 431 | 429 | 1 | 1 | 1375 | 676 | 699 | 0 | 96.71 |
| 39 | 61 | | 311 | 090 | 020 | Beltail Khayerpara | 431 | 429 | 1 | 1 | 1375 | 676 | 699 | 0 | 96.71 |
| 39 | 61 | | 311 | 137 | | Charalkandi* | 325 | 325 | 0 | 0 | 1129 | 534 | 595 | 0 | 89.75 |
| 39 | 61 | | 311 | 137 | 030 | Charalkandi | 325 | 325 | 0 | 0 | 1129 | 534 | 595 | 0 | 89.75 |
| 39 | 61 | | 311 | 138 | | Chhabilapur* | 1544 | 1538 | 1 | 5 | 5589 | 2686 | 2903 | 0 | 92.52 |
| 39 | 61 | | 311 | 138 | 010 | Akandapara | 206 | 206 | 0 | 0 | 728 | 327 | 401 | 0 | 81.55 |
| 39 | 61 | | 311 | 138 | 041 | Dakkhin Chhabilapur | 206 | 206 | 0 | 0 | 755 | 343 | 412 | 0 | 83.25 |
| 39 | 61 | | 311 | 138 | 162 | Pashchim Chhabilapur | 232 | 227 | 0 | 5 | 821 | 375 | 446 | 0 | 84.08 |
| 39 | 61 | | 311 | 138 | 163 | Purba Chhabilapur | 718 | 718 | 0 | 0 | 2595 | 1293 | 1302 | 0 | 99.31 |
| 39 | 61 | | 311 | 138 | 214 | Uttar Chhabilapur | 182 | 181 | 1 | 0 | 690 | 348 | 342 | 0 | 101.75 |
| 39 | 61 | | 311 | 279 | | Ghoshherpara* | 2009 | 2003 | 0 | 6 | 7397 | 3508 | 3889 | 0 | 90.20 |
| 39 | 61 | | 311 | 279 | 020 | Bir Ghoshherpara | 822 | 818 | 0 | 4 | 3081 | 1475 | 1606 | 0 | 91.84 |
| 39 | 61 | | 311 | 279 | 031 | Char Ghoshherpara | 1187 | 1185 | 0 | 2 | 4316 | 2033 | 2283 | 0 | 89.05 |
| 39 | 61 | | 311 | 426 | | Kahetpara* | 327 | 327 | 0 | 0 | 1150 | 561 | 589 | 0 | 95.25 |
| 39 | 61 | | 311 | 426 | 110 | Kahetpara | 327 | 327 | 0 | 0 | 1150 | 561 | 589 | 0 | 95.25 |
| 39 | 61 | | 311 | 541 | | Nagerpara* | 221 | 220 | 0 | 1 | 844 | 416 | 428 | 0 | 97.20 |
| 39 | 61 | | 311 | 541 | 140 | Nagerpara | 221 | 220 | 0 | 1 | 844 | 416 | 428 | 0 | 97.20 |
| 39 | 61 | | 311 | 611 | | Pathanpara* | 798 | 797 | 1 | 0 | 2644 | 1275 | 1369 | 0 | 93.13 |
| 39 | 61 | | 311 | 611 | 160 | Pathanpara | 798 | 797 | 1 | 0 | 2644 | 1275 | 1369 | 0 | 93.13 |
| 39 | 61 | | 311 | 720 | | Saguna* | 1223 | 1219 | 1 | 3 | 4788 | 2237 | 2551 | 0 | 87.69 |
| 39 | 61 | | 311 | 720 | 020 | Bir Saguna | 385 | 385 | 0 | 0 | 1515 | 703 | 812 | 0 | 86.58 |
| 39 | 61 | | 311 | 720 | 031 | Char Saguna | 838 | 834 | 1 | 3 | 3273 | 1534 | 1739 | 0 | 88.21 |
| 39 | 61 | | 411 | | | Jhawgara Union | 8122 | 8106 | 2 | 14 | 30283 | 14558 | 15725 | 0 | 92.58 |
| 39 | 61 | | 411 | | | Rural | 8122 | 8106 | 2 | 14 | 30283 | 14558 | 15725 | 0 | 92.58 |
| 39 | 61 | | 411 | | | Urban | 0 | 0 | 0 | 0 | 0 | 0 | 0 | 0 | 0.00 |
| 39 | 61 | | 411 | 095 | | Bhatrabari* | 50 | 50 | 0 | 0 | 187 | 94 | 93 | 0 | 101.08 |
| 39 | 61 | | 411 | 095 | 020 | Bhatrabari | 50 | 50 | 0 | 0 | 187 | 94 | 93 | 0 | 101.08 |
| 39 | 61 | | 411 | 131 | | Chanderbanda* | 149 | 149 | 0 | 0 | 579 | 291 | 288 | 0 | 101.04 |
| 39 | 61 | | 411 | 131 | 030 | Chanderbanda | 149 | 149 | 0 | 0 | 579 | 291 | 288 | 0 | 101.04 |
| 39 | 61 | | 411 | 183 | | Dularbari* | 32 | 32 | 0 | 0 | 116 | 59 | 57 | 0 | 103.51 |
| 39 | 61 | | 411 | 183 | 040 | Dularbari | 32 | 32 | 0 | 0 | 116 | 59 | 57 | 0 | 103.51 |
| 39 | 61 | | 411 | 288 | | Gutia* | 29 | 29 | 0 | 0 | 115 | 48 | 67 | 0 | 71.64 |
| 39 | 61 | | 411 | 288 | 070 | Gutia | 29 | 29 | 0 | 0 | 115 | 48 | 67 | 0 | 71.64 |

| District | Upazila/Thana | Paurashava | Union/Ward | Mauza | Village/Mahalla | Administrative Unit, Location and Community | Household (Except Floating) | | | | Population (Including Floating) | | | | Sex Ratio |
|-----------|---------------|------------|------------|-------|-----------------|---|--------------------------------|-------------|---------------|-----------|------------------------------------|--------------|--------------|----------|--------------|
| | | | | | | | Total | General | Institutional | Others | Total | Male | Female | Hijra | |
| 1 | 2 | 3 | 4 | 5 | 6 | 7 | 8 | 9 | 10 | 11 | 12 | 13 | 14 | 15 | 16 |
| 39 | 61 | | 411 | 358 | | Indrabari* | 908 | 906 | 0 | 2 | 3323 | 1582 | 1741 | 0 | 90.87 |
| 39 | 61 | | 411 | 358 | 160 | Pashchimpara | 599 | 598 | 0 | 1 | 2156 | 1014 | 1142 | 0 | 88.79 |
| 39 | 61 | | 411 | 358 | 161 | Purbapara | 309 | 308 | 0 | 1 | 1167 | 568 | 599 | 0 | 94.82 |
| 39 | 61 | | 411 | 393 | | Jhawgara* | 1718 | 1715 | 1 | 2 | 6302 | 3027 | 3275 | 0 | 92.43 |
| 39 | 61 | | 411 | 393 | 040 | Daherpara | 455 | 453 | 0 | 2 | 1690 | 808 | 882 | 0 | 91.61 |
| 39 | 61 | | 411 | 393 | 041 | Dakkhin Jhawgara | 477 | 476 | 1 | 0 | 1752 | 818 | 934 | 0 | 87.58 |
| 39 | 61 | | 411 | 393 | 162 | Pashchim Jhawgara | 361 | 361 | 0 | 0 | 1280 | 638 | 642 | 0 | 99.38 |
| 39 | 61 | | 411 | 393 | 163 | Purba Jhawgara | 425 | 425 | 0 | 0 | 1580 | 763 | 817 | 0 | 93.39 |
| 39 | 61 | | 411 | 432 | | Kapashatia* | 1029 | 1028 | 1 | 0 | 3894 | 1893 | 2001 | 0 | 94.60 |
| 39 | 61 | | 411 | 432 | 110 | Kapashatia | 1029 | 1028 | 1 | 0 | 3894 | 1893 | 2001 | 0 | 94.60 |
| 39 | 61 | | 411 | 505 | | Manki* | 500 | 500 | 0 | 0 | 1949 | 934 | 1015 | 0 | 92.02 |
| 39 | 61 | | 411 | 505 | 130 | Manki | 500 | 500 | 0 | 0 | 1949 | 934 | 1015 | 0 | 92.02 |
| 39 | 61 | | 411 | 610 | | Pairbari* | 390 | 389 | 0 | 1 | 1494 | 711 | 783 | 0 | 90.80 |
| 39 | 61 | | 411 | 610 | 140 | Natun Pairbari | 121 | 120 | 0 | 1 | 444 | 213 | 231 | 0 | 92.21 |
| 39 | 61 | | 411 | 610 | 161 | Pairbari | 269 | 269 | 0 | 0 | 1050 | 498 | 552 | 0 | 90.22 |
| 39 | 61 | | 411 | 681 | | Rehai Palashtala* | 500 | 500 | 0 | 0 | 1871 | 886 | 985 | 0 | 89.95 |
| 39 | 61 | | 411 | 681 | 180 | Rehai Palashtala | 500 | 500 | 0 | 0 | 1871 | 886 | 985 | 0 | 89.95 |
| 39 | 61 | | 411 | 683 | | Ruhili* | 639 | 637 | 0 | 2 | 2414 | 1133 | 1281 | 0 | 88.45 |
| 39 | 61 | | 411 | 683 | 180 | Ruhili | 639 | 637 | 0 | 2 | 2414 | 1133 | 1281 | 0 | 88.45 |
| 39 | 61 | | 411 | 722 | | Sheikhsadi* | 1288 | 1281 | 0 | 7 | 4790 | 2314 | 2476 | 0 | 93.46 |
| 39 | 61 | | 411 | 722 | 190 | Sheikhsadi | 740 | 735 | 0 | 5 | 2724 | 1308 | 1416 | 0 | 92.37 |
| 39 | 61 | | 411 | 722 | 191 | Sheikhsadi Natunpara | 349 | 347 | 0 | 2 | 1312 | 633 | 679 | 0 | 93.23 |
| 39 | 61 | | 411 | 722 | 202 | Tupkarchar | 199 | 199 | 0 | 0 | 754 | 373 | 381 | 0 | 97.90 |
| 39 | 61 | | 411 | 760 | | Tagarchar* | 890 | 890 | 0 | 0 | 3249 | 1586 | 1663 | 0 | 95.37 |
| 39 | 61 | | 411 | 760 | 200 | Tagarchar | 890 | 890 | 0 | 0 | 3249 | 1586 | 1663 | 0 | 95.37 |
| 39 | 61 | | 445 | | | Kulia Union | 7032 | 7002 | 1 | 29 | 25678 | 12196 | 13481 | 1 | 90.47 |
| 39 | 61 | | 445 | | | Rural | 6256 | 6229 | 1 | 26 | 22724 | 10803 | 11920 | 1 | 90.63 |
| 39 | 61 | | 445 | | | Urban | 776 | 773 | 0 | 3 | 2954 | 1393 | 1561 | 0 | 89.24 |
| 39 | 61 | | 445 | 079 | | Ballabhpur* | 231 | 231 | 0 | 0 | 910 | 429 | 481 | 0 | 89.19 |
| 39 | 61 | | 445 | 079 | 020 | Ballabhpur | 231 | 231 | 0 | 0 | 910 | 429 | 481 | 0 | 89.19 |
| 39 | 61 | | 445 | 093 | | Bhaluka* | 517 | 515 | 1 | 1 | 1937 | 937 | 1000 | 0 | 93.70 |
| 39 | 61 | | 445 | 093 | 020 | Bhaluka | 517 | 515 | 1 | 1 | 1937 | 937 | 1000 | 0 | 93.70 |
| 39 | 61 | | 445 | 140 | | Chinitola* | 657 | 656 | 0 | 1 | 2403 | 1169 | 1234 | 0 | 94.73 |
| 39 | 61 | | 445 | 140 | 030 | Chinitola | 497 | 496 | 0 | 1 | 1854 | 900 | 954 | 0 | 94.34 |
| 39 | 61 | | 445 | 140 | 161 | Pirgachha | 160 | 160 | 0 | 0 | 549 | 269 | 280 | 0 | 96.07 |
| 39 | 61 | | 445 | 173 | | Daudkura* | 116 | 114 | 0 | 2 | 411 | 171 | 240 | 0 | 71.25 |
| 39 | 61 | | 445 | 173 | 040 | Daudkura | 116 | 114 | 0 | 2 | 411 | 171 | 240 | 0 | 71.25 |
| 39 | 61 | | 445 | 175 | | Dephlapara* | 120 | 120 | 0 | 0 | 485 | 230 | 255 | 0 | 90.20 |
| 39 | 61 | | 445 | 175 | 040 | Dephlapara | 120 | 120 | 0 | 0 | 485 | 230 | 255 | 0 | 90.20 |
| 39 | 61 | | 445 | 431 | | Kangal Kursha* | 533 | 533 | 0 | 0 | 1976 | 914 | 1062 | 0 | 86.06 |
| 39 | 61 | | 445 | 431 | 040 | Dhalir Bhita | 139 | 139 | 0 | 0 | 550 | 270 | 280 | 0 | 96.43 |
| 39 | 61 | | 445 | 431 | 111 | Kangal Kursha | 394 | 394 | 0 | 0 | 1426 | 644 | 782 | 0 | 82.35 |
| 39 | 61 | | 445 | 437 | | Kulia* | 997 | 996 | 0 | 1 | 3745 | 1763 | 1982 | 0 | 88.95 |
| 39 | 61 | | 445 | 437 | 110 | Kulia | 997 | 996 | 0 | 1 | 3745 | 1763 | 1982 | 0 | 88.95 |
| 39 | 61 | | 445 | 607 | | Pacha Bahala* | 961 | 944 | 0 | 17 | 3342 | 1600 | 1741 | 1 | 91.90 |
| 39 | 61 | | 445 | 607 | 160 | Pacha Bahala | 751 | 747 | 0 | 4 | 2687 | 1296 | 1390 | 1 | 93.24 |
| 39 | 61 | | 445 | 607 | 161 | Puglipara | 210 | 197 | 0 | 13 | 655 | 304 | 351 | 0 | 86.61 |
| 39 | 61 | | 445 | 718 | | Sadipaiti* | 929 | 927 | 0 | 2 | 3212 | 1495 | 1717 | 0 | 87.07 |
| 39 | 61 | | 445 | 718 | 190 | Sadipati (Part-1) | 929 | 927 | 0 | 2 | 3212 | 1495 | 1717 | 0 | 87.07 |
| 39 | 61 | | 445 | 719 | | Sadipati (2nd Portion)* | 214 | 214 | 0 | 0 | 786 | 386 | 400 | 0 | 96.50 |
| 39 | 61 | | 445 | 719 | 190 | Sadipati (2nd Part) | 214 | 214 | 0 | 0 | 786 | 386 | 400 | 0 | 96.50 |
| 39 | 61 | | 445 | 761 | | Tanki* | 776 | 773 | 0 | 3 | 2954 | 1393 | 1561 | 0 | 89.24 |
| 39 | 61 | | 445 | 761 | 040 | Daudpur | 130 | 130 | 0 | 0 | 516 | 249 | 267 | 0 | 93.26 |
| 39 | 61 | | 445 | 761 | 141 | Nayapara | 127 | 127 | 0 | 0 | 429 | 179 | 250 | 0 | 71.60 |
| 39 | 61 | | 445 | 761 | 162 | Paragali | 104 | 102 | 0 | 2 | 395 | 192 | 203 | 0 | 94.58 |
| 39 | 61 | | 445 | 761 | 183 | Ramarpara | 103 | 103 | 0 | 0 | 418 | 207 | 211 | 0 | 98.10 |
| 39 | 61 | | 445 | 761 | 204 | Tanaki | 312 | 311 | 0 | 1 | 1196 | 566 | 630 | 0 | 89.84 |
| 39 | 61 | | 445 | 762 | | Tarakandi* | 425 | 423 | 0 | 2 | 1472 | 717 | 755 | 0 | 94.97 |

| District | Upazila/Thana | Paurashava | Union/Ward | Mauza | Village/Mahalla | Administrative Unit, Location and Community | Household (Except Floating) | | | | Population (Including Floating) | | | | Sex Ratio |
|-----------|---------------|------------|------------|-------|-----------------|---|--------------------------------|--------------|---------------|-----------|------------------------------------|--------------|--------------|----------|--------------|
| | | | | | | | Total | General | Institutional | Others | Total | Male | Female | Hijra | |
| 1 | 2 | 3 | 4 | 5 | 6 | 7 | 8 | 9 | 10 | 11 | 12 | 13 | 14 | 15 | 16 |
| 39 | 61 | | 445 | 762 | 200 | Tarakandi | 425 | 423 | 0 | 2 | 1472 | 717 | 755 | 0 | 94.97 |
| 39 | 61 | | 445 | 764 | | Tegharia* | 556 | 556 | 0 | 0 | 2045 | 992 | 1053 | 0 | 94.21 |
| 39 | 61 | | 445 | 764 | 200 | Tegharia | 556 | 556 | 0 | 0 | 2045 | 992 | 1053 | 0 | 94.21 |
| 39 | 61 | | 512 | | | Mahmudpur Union | 11391 | 11364 | 8 | 19 | 43410 | 21025 | 22385 | 0 | 93.92 |
| 39 | 61 | | 512 | | | Rural | 11391 | 11364 | 8 | 19 | 43410 | 21025 | 22385 | 0 | 93.92 |
| 39 | 61 | | 512 | | | Urban | 0 | 0 | 0 | 0 | 0 | 0 | 0 | 0 | 0.00 |
| 39 | 61 | | 512 | 081 | | Banda Elangi* | 154 | 154 | 0 | 0 | 624 | 328 | 296 | 0 | 110.81 |
| 39 | 61 | | 512 | 081 | 020 | Banda Elengi | 154 | 154 | 0 | 0 | 624 | 328 | 296 | 0 | 110.81 |
| 39 | 61 | | 512 | 085 | | Baniabari* | 1001 | 999 | 0 | 2 | 3690 | 1789 | 1901 | 0 | 94.11 |
| 39 | 61 | | 512 | 085 | 020 | Baniabari | 1001 | 999 | 0 | 2 | 3690 | 1789 | 1901 | 0 | 94.11 |
| 39 | 61 | | 512 | 357 | | Imampur* | 457 | 457 | 0 | 0 | 1857 | 904 | 953 | 0 | 94.86 |
| 39 | 61 | | 512 | 357 | 090 | Imampur | 457 | 457 | 0 | 0 | 1857 | 904 | 953 | 0 | 94.86 |
| 39 | 61 | | 512 | 433 | | Khabuli* | 484 | 484 | 0 | 0 | 1950 | 933 | 1017 | 0 | 91.74 |
| 39 | 61 | | 512 | 433 | 110 | Khabuli | 484 | 484 | 0 | 0 | 1950 | 933 | 1017 | 0 | 91.74 |
| 39 | 61 | | 512 | 434 | | Khasimara* | 1337 | 1335 | 0 | 2 | 4645 | 2169 | 2476 | 0 | 87.60 |
| 39 | 61 | | 512 | 434 | 110 | Khasimara | 726 | 726 | 0 | 0 | 2434 | 1126 | 1308 | 0 | 86.09 |
| 39 | 61 | | 512 | 434 | 161 | Purarchar | 260 | 259 | 0 | 1 | 922 | 462 | 460 | 0 | 100.43 |
| 39 | 61 | | 512 | 434 | 162 | Putiapara | 351 | 350 | 0 | 1 | 1289 | 581 | 708 | 0 | 82.06 |
| 39 | 61 | | 512 | 502 | | Mahmudpur* | 5350 | 5333 | 7 | 10 | 20608 | 9989 | 10619 | 0 | 94.07 |
| 39 | 61 | | 512 | 502 | 010 | Adbaria | 583 | 582 | 1 | 0 | 2217 | 1057 | 1160 | 0 | 91.12 |
| 39 | 61 | | 512 | 502 | 021 | Banabandha | 176 | 174 | 1 | 1 | 652 | 336 | 316 | 0 | 106.33 |
| 39 | 61 | | 512 | 502 | 032 | Char Mahmudpur | 1252 | 1250 | 1 | 1 | 4925 | 2417 | 2508 | 0 | 96.37 |
| 39 | 61 | | 512 | 502 | 073 | Gobindi | 983 | 979 | 1 | 3 | 3791 | 1824 | 1967 | 0 | 92.73 |
| 39 | 61 | | 512 | 502 | 114 | Kezaikata | 1242 | 1238 | 3 | 1 | 4809 | 2292 | 2517 | 0 | 91.06 |
| 39 | 61 | | 512 | 502 | 135 | Mahmudpur | 604 | 600 | 0 | 4 | 2293 | 1129 | 1164 | 0 | 96.99 |
| 39 | 61 | | 512 | 502 | 146 | Nalsia | 510 | 510 | 0 | 0 | 1921 | 934 | 987 | 0 | 94.63 |
| 39 | 61 | | 512 | 543 | | Nanglapara Baga* | 142 | 142 | 0 | 0 | 582 | 271 | 311 | 0 | 87.14 |
| 39 | 61 | | 512 | 543 | 140 | Nanglapara Baga | 142 | 142 | 0 | 0 | 582 | 271 | 311 | 0 | 87.14 |
| 39 | 61 | | 512 | 612 | | Payla* | 2466 | 2460 | 1 | 5 | 9454 | 4642 | 4812 | 0 | 96.47 |
| 39 | 61 | | 512 | 612 | 010 | Ag Payla | 929 | 928 | 0 | 1 | 3408 | 1653 | 1755 | 0 | 94.19 |
| 39 | 61 | | 512 | 612 | 031 | Charaldar | 268 | 267 | 0 | 1 | 1056 | 526 | 530 | 0 | 99.25 |
| 39 | 61 | | 512 | 612 | 162 | Pachh Payla | 1049 | 1046 | 1 | 2 | 4103 | 2021 | 2082 | 0 | 97.07 |
| 39 | 61 | | 512 | 612 | 183 | Roknaipara | 220 | 219 | 0 | 1 | 887 | 442 | 445 | 0 | 99.33 |
| 39 | 61 | | 546 | | | Nangla Union | 6450 | 6443 | 1 | 6 | 25398 | 12314 | 13080 | 4 | 94.14 |
| 39 | 61 | | 546 | | | Rural | 6450 | 6443 | 1 | 6 | 25398 | 12314 | 13080 | 4 | 94.14 |
| 39 | 61 | | 546 | | | Urban | 0 | 0 | 0 | 0 | 0 | 0 | 0 | 0 | 0.00 |
| 39 | 61 | | 546 | 083 | | Banda Rouha* | 667 | 667 | 0 | 0 | 2611 | 1277 | 1334 | 0 | 95.73 |
| 39 | 61 | | 546 | 083 | 020 | Banda Rouha | 667 | 667 | 0 | 0 | 2611 | 1277 | 1334 | 0 | 95.73 |
| 39 | 61 | | 546 | 088 | | Basudebpur (Part)* | 1017 | 1017 | 0 | 0 | 3905 | 1897 | 2008 | 0 | 94.47 |
| 39 | 61 | | 546 | 088 | 020 | Basudebpur | 360 | 360 | 0 | 0 | 1308 | 635 | 673 | 0 | 94.35 |
| 39 | 61 | | 546 | 088 | 111 | Kaurabaid | 271 | 271 | 0 | 0 | 1091 | 512 | 579 | 0 | 88.43 |
| 39 | 61 | | 546 | 088 | 182 | Rupsihata | 386 | 386 | 0 | 0 | 1506 | 750 | 756 | 0 | 99.21 |
| 39 | 61 | | 546 | 089 | | Bayradanga* | 339 | 339 | 0 | 0 | 1369 | 681 | 688 | 0 | 98.98 |
| 39 | 61 | | 546 | 089 | 020 | Bayradanga | 339 | 339 | 0 | 0 | 1369 | 681 | 688 | 0 | 98.98 |
| 39 | 61 | | 546 | 176 | | Deulabari* | 856 | 855 | 0 | 1 | 3583 | 1700 | 1882 | 1 | 90.33 |
| 39 | 61 | | 546 | 176 | 040 | Deulabari | 449 | 449 | 0 | 0 | 1825 | 842 | 982 | 1 | 85.74 |
| 39 | 61 | | 546 | 176 | 161 | Samanikpara | 181 | 181 | 0 | 0 | 766 | 378 | 388 | 0 | 97.42 |
| 39 | 61 | | 546 | 176 | 192 | Sardarpara | 226 | 225 | 0 | 1 | 992 | 480 | 512 | 0 | 93.75 |
| 39 | 61 | | 546 | 283 | | Gobindapur 2nd Khanda* | 1480 | 1476 | 0 | 4 | 5751 | 2808 | 2941 | 2 | 95.48 |
| 39 | 61 | | 546 | 283 | 020 | Bagurpara | 377 | 376 | 0 | 1 | 1479 | 740 | 739 | 0 | 100.14 |
| 39 | 61 | | 546 | 283 | 031 | Charaldar | 434 | 433 | 0 | 1 | 1722 | 822 | 899 | 1 | 91.43 |
| 39 | 61 | | 546 | 283 | 072 | Gobindapur | 381 | 381 | 0 | 0 | 1526 | 759 | 767 | 0 | 98.96 |
| 39 | 61 | | 546 | 283 | 133 | Majhband Nangla | 288 | 286 | 0 | 2 | 1024 | 487 | 536 | 1 | 90.86 |
| 39 | 61 | | 546 | 284 | | Gobindapur 3rd Khanda* | 379 | 379 | 0 | 0 | 1459 | 707 | 752 | 0 | 94.02 |
| 39 | 61 | | 546 | 284 | 070 | Gobindapur | 76 | 76 | 0 | 0 | 283 | 140 | 143 | 0 | 97.90 |
| 39 | 61 | | 546 | 284 | 111 | Kachhmir Tair | 48 | 48 | 0 | 0 | 198 | 96 | 102 | 0 | 94.12 |
| 39 | 61 | | 546 | 284 | 142 | Natarkura | 255 | 255 | 0 | 0 | 978 | 471 | 507 | 0 | 92.90 |
| 39 | 61 | | 546 | 322 | | Haripur* | 800 | 799 | 1 | 0 | 3135 | 1490 | 1645 | 0 | 90.58 |

| District | Upazila/Thana | Paurashava | Union/Ward | Mauza | Village/Mahalla | Administrative Unit, Location and Community | Household (Except Floating) | | | | Population (Including Floating) | | | | Sex Ratio |
|-----------|---------------|------------|------------|-------|-----------------|---|--------------------------------|-------------|---------------|-----------|------------------------------------|--------------|--------------|----------|---------------|
| | | | | | | | Total | General | Institutional | Others | Total | Male | Female | Hijra | |
| 1 | 2 | 3 | 4 | 5 | 6 | 7 | 8 | 9 | 10 | 11 | 12 | 13 | 14 | 15 | 16 |
| 39 | 61 | | 546 | 322 | 080 | Haripur | 404 | 404 | 0 | 0 | 1590 | 768 | 822 | 0 | 93.43 |
| 39 | 61 | | 546 | 322 | 081 | Haripur Bhatipara | 108 | 108 | 0 | 0 | 416 | 202 | 214 | 0 | 94.39 |
| 39 | 61 | | 546 | 322 | 162 | Pathalia | 288 | 287 | 1 | 0 | 1129 | 520 | 609 | 0 | 85.39 |
| 39 | 61 | | 546 | 542 | | Nangla* | 912 | 911 | 0 | 1 | 3585 | 1754 | 1830 | 1 | 95.85 |
| 39 | 61 | | 546 | 542 | 130 | Munshi Nangla | 585 | 584 | 0 | 1 | 2329 | 1107 | 1221 | 1 | 90.66 |
| 39 | 61 | | 546 | 542 | 141 | Nalkuri | 228 | 228 | 0 | 0 | 882 | 455 | 427 | 0 | 106.56 |
| 39 | 61 | | 546 | 542 | 142 | Naya Para | 99 | 99 | 0 | 0 | 374 | 192 | 182 | 0 | 105.49 |
| 39 | 61 | | 555 | | | Nayanagar Union | 6437 | 6390 | 25 | 22 | 25340 | 12262 | 13078 | 0 | 93.76 |
| 39 | 61 | | 555 | | | Rural | 6437 | 6390 | 25 | 22 | 25340 | 12262 | 13078 | 0 | 93.76 |
| 39 | 61 | | 555 | | | Urban | 0 | 0 | 0 | 0 | 0 | 0 | 0 | 0 | 0.00 |
| 39 | 61 | | 555 | 035 | | Alokdia 1st Khanda* | 103 | 102 | 0 | 1 | 440 | 226 | 214 | 0 | 105.61 |
| 39 | 61 | | 555 | 035 | 010 | Alokdia (Part-1) | 103 | 102 | 0 | 1 | 440 | 226 | 214 | 0 | 105.61 |
| 39 | 61 | | 555 | 036 | | Alokdia 2nd Khanda* | 102 | 101 | 0 | 1 | 403 | 194 | 209 | 0 | 92.82 |
| 39 | 61 | | 555 | 036 | 010 | Alokdia (Part-2) | 102 | 101 | 0 | 1 | 403 | 194 | 209 | 0 | 92.82 |
| 39 | 61 | | 555 | 077 | | Bajaraddipara* | 280 | 279 | 1 | 0 | 1133 | 529 | 604 | 0 | 87.58 |
| 39 | 61 | | 555 | 077 | 020 | Bajaraddipara | 280 | 279 | 1 | 0 | 1133 | 529 | 604 | 0 | 87.58 |
| 39 | 61 | | 555 | 086 | | Banipakuria* | 121 | 120 | 1 | 0 | 484 | 236 | 248 | 0 | 95.16 |
| 39 | 61 | | 555 | 086 | 020 | Banipakuria | 121 | 120 | 1 | 0 | 484 | 236 | 248 | 0 | 95.16 |
| 39 | 61 | | 555 | 098 | | Burunga* | 582 | 582 | 0 | 0 | 2238 | 1066 | 1172 | 0 | 90.96 |
| 39 | 61 | | 555 | 098 | 020 | Burunga | 582 | 582 | 0 | 0 | 2238 | 1066 | 1172 | 0 | 90.96 |
| 39 | 61 | | 555 | 139 | | Chhinna* | 62 | 62 | 0 | 0 | 229 | 102 | 127 | 0 | 80.31 |
| 39 | 61 | | 555 | 139 | 030 | Chhinna | 62 | 62 | 0 | 0 | 229 | 102 | 127 | 0 | 80.31 |
| 39 | 61 | | 555 | 172 | | Dagi* | 450 | 448 | 0 | 2 | 1780 | 863 | 917 | 0 | 94.11 |
| 39 | 61 | | 555 | 172 | 040 | Dagi | 450 | 448 | 0 | 2 | 1780 | 863 | 917 | 0 | 94.11 |
| 39 | 61 | | 555 | 323 | | Hat Gobindaganj* | 7 | 7 | 0 | 0 | 25 | 10 | 15 | 0 | 66.67 |
| 39 | 61 | | 555 | 323 | 080 | Hat Gobindaganj | 7 | 7 | 0 | 0 | 25 | 10 | 15 | 0 | 66.67 |
| 39 | 61 | | 555 | 391 | | Jalalpur (Part)* | 374 | 368 | 2 | 4 | 1519 | 757 | 762 | 0 | 99.34 |
| 39 | 61 | | 555 | 391 | 101 | Jalalpur | 374 | 368 | 2 | 4 | 1519 | 757 | 762 | 0 | 99.34 |
| 39 | 61 | | 555 | 425 | | Kacharir Chhara* | 16 | 16 | 0 | 0 | 58 | 30 | 28 | 0 | 107.14 |
| 39 | 61 | | 555 | 425 | 110 | Kacharir Chhara | 16 | 16 | 0 | 0 | 58 | 30 | 28 | 0 | 107.14 |
| 39 | 61 | | 555 | 428 | | Kamarerchar* | 820 | 817 | 1 | 2 | 3450 | 1676 | 1774 | 0 | 94.48 |
| 39 | 61 | | 555 | 428 | 110 | Kamarerchar (5 No Char) | 820 | 817 | 1 | 2 | 3450 | 1676 | 1774 | 0 | 94.48 |
| 39 | 61 | | 555 | 469 | | Lakkipur* | 93 | 91 | 2 | 0 | 395 | 199 | 196 | 0 | 101.53 |
| 39 | 61 | | 555 | 469 | 120 | Lakkipur | 93 | 91 | 2 | 0 | 395 | 199 | 196 | 0 | 101.53 |
| 39 | 61 | | 555 | 503 | | Malancha* | 1097 | 1072 | 16 | 9 | 4476 | 2183 | 2293 | 0 | 95.20 |
| 39 | 61 | | 555 | 503 | 130 | Malancha | 1097 | 1072 | 16 | 9 | 4476 | 2183 | 2293 | 0 | 95.20 |
| 39 | 61 | | 555 | 504 | | Mamabhagina* | 109 | 108 | 1 | 0 | 419 | 196 | 223 | 0 | 87.89 |
| 39 | 61 | | 555 | 504 | 130 | Mamabhagina | 109 | 108 | 1 | 0 | 419 | 196 | 223 | 0 | 87.89 |
| 39 | 61 | | 555 | 506 | | Megharbari* | 931 | 929 | 1 | 1 | 3439 | 1669 | 1770 | 0 | 94.29 |
| 39 | 61 | | 555 | 506 | 130 | Megharbari | 931 | 929 | 1 | 1 | 3439 | 1669 | 1770 | 0 | 94.29 |
| 39 | 61 | | 555 | 717 | | Sadhupur* | 1067 | 1066 | 0 | 1 | 4068 | 1967 | 2101 | 0 | 93.62 |
| 39 | 61 | | 555 | 717 | 190 | Sadhupur | 1067 | 1066 | 0 | 1 | 4068 | 1967 | 2101 | 0 | 93.62 |
| 39 | 61 | | 555 | 798 | | Udnapara (2nd Khanda)* | 28 | 28 | 0 | 0 | 83 | 42 | 41 | 0 | 102.44 |
| 39 | 61 | | 555 | 798 | 210 | Udnapara(Part-2) | 28 | 28 | 0 | 0 | 83 | 42 | 41 | 0 | 102.44 |
| 39 | 61 | | 555 | 799 | | Udnapara (1st Khanda)* | 152 | 151 | 0 | 1 | 533 | 230 | 303 | 0 | 75.91 |
| 39 | 61 | | 555 | 799 | 210 | Udnapara (Part-1) | 152 | 151 | 0 | 1 | 533 | 230 | 303 | 0 | 75.91 |
| 39 | 61 | | 555 | 800 | | Ukhra* | 43 | 43 | 0 | 0 | 168 | 87 | 81 | 0 | 107.41 |
| 39 | 61 | | 555 | 800 | 210 | Ukhra | 43 | 43 | 0 | 0 | 168 | 87 | 81 | 0 | 107.41 |
| 39 | 61 | | 713 | | | Shyampur Union | 4341 | 4336 | 1 | 4 | 17980 | 8997 | 8983 | 0 | 100.16 |
| 39 | 61 | | 713 | | | Rural | 4341 | 4336 | 1 | 4 | 17980 | 8997 | 8983 | 0 | 100.16 |
| 39 | 61 | | 713 | | | Urban | 0 | 0 | 0 | 0 | 0 | 0 | 0 | 0 | 0.00 |
| 39 | 61 | | 713 | 281 | | Goalinirchar* | 4182 | 4177 | 1 | 4 | 17325 | 8665 | 8660 | 0 | 100.06 |
| 39 | 61 | | 713 | 281 | 010 | Amdanga (Part) | 252 | 251 | 0 | 1 | 957 | 469 | 488 | 0 | 96.11 |
| 39 | 61 | | 713 | 281 | 021 | Balurchar | 722 | 722 | 0 | 0 | 3230 | 1646 | 1584 | 0 | 103.91 |
| 39 | 61 | | 713 | 281 | 022 | Baulerpara | 184 | 184 | 0 | 0 | 735 | 387 | 348 | 0 | 111.21 |
| 39 | 61 | | 713 | 281 | 033 | Char Basanta | 524 | 523 | 0 | 1 | 2202 | 1074 | 1128 | 0 | 95.21 |
| 39 | 61 | | 713 | 281 | 034 | Char No.2 | 218 | 218 | 0 | 0 | 918 | 463 | 455 | 0 | 101.76 |
| 39 | 61 | | 713 | 281 | 075 | Gobindi | 250 | 249 | 1 | 0 | 779 | 381 | 398 | 0 | 95.73 |

| District | Upazila/Thana | Paurashava | Union/Ward | Mauza | Village/Mahalla | Administrative Unit, Location and Community | Household (Except Floating) | | | | Population (Including Floating) | | | | Sex Ratio |
|-----------|---------------|------------|------------|-------|-----------------|---|--------------------------------|--------------|---------------|------------|------------------------------------|---------------|---------------|-----------|---------------|
| | | | | | | | Total | General | Institutional | Others | Total | Male | Female | Hijra | |
| 1 | 2 | 3 | 4 | 5 | 6 | 7 | 8 | 9 | 10 | 11 | 12 | 13 | 14 | 15 | 16 |
| 39 | 61 | | 713 | 281 | 116 | Kezaikata | 554 | 552 | 0 | 2 | 2354 | 1191 | 1163 | 0 | 102.41 |
| 39 | 61 | | 713 | 281 | 197 | Shaympur | 704 | 704 | 0 | 0 | 2943 | 1481 | 1462 | 0 | 101.30 |
| 39 | 61 | | 713 | 281 | 208 | Tupkerchar | 774 | 774 | 0 | 0 | 3207 | 1573 | 1634 | 0 | 96.27 |
| 39 | 61 | | 713 | 614 | | Pratapjhagri* | 159 | 159 | 0 | 0 | 655 | 332 | 323 | 0 | 102.79 |
| 39 | 61 | | 713 | 614 | 160 | Pratapjhagri | 159 | 159 | 0 | 0 | 655 | 332 | 323 | 0 | 102.79 |
| 39 | 85 | | | | | Sarishabari Upazila | 89166 | 88883 | 36 | 247 | 343194 | 165760 | 177401 | 33 | 93.44 |
| 39 | 85 | | | | | Rural | 71541 | 71384 | 23 | 134 | 274909 | 132711 | 142182 | 16 | 93.34 |
| 39 | 85 | | | | | Urban | 17625 | 17499 | 13 | 113 | 68285 | 33049 | 35219 | 17 | 93.84 |
| 39 | 85 | 83 | | | | Sarishabari Paurashava | 14379 | 14265 | 12 | 102 | 55840 | 27130 | 28694 | 16 | 94.55 |
| 39 | 85 | 83 | 001 | | | Ward No. 01 | 2465 | 2439 | 2 | 24 | 9512 | 4613 | 4899 | 0 | 94.16 |
| 39 | 85 | 83 | 001 | 170 | | Dhanata* | 719 | 702 | 2 | 15 | 2915 | 1468 | 1447 | 0 | 101.45 |
| 39 | 85 | 83 | 001 | 170 | 020 | Bir Dhanata | 367 | 350 | 2 | 15 | 1358 | 710 | 648 | 0 | 109.57 |
| 39 | 85 | 83 | 001 | 170 | 031 | Char Dhanata | 352 | 352 | 0 | 0 | 1557 | 758 | 799 | 0 | 94.87 |
| 39 | 85 | 83 | 001 | 728 | | Satpoa* | 1746 | 1737 | 0 | 9 | 6597 | 3145 | 3452 | 0 | 91.11 |
| 39 | 85 | 83 | 001 | 728 | 190 | Satpoa | 1746 | 1737 | 0 | 9 | 6597 | 3145 | 3452 | 0 | 91.11 |
| 39 | 85 | 83 | 002 | | | Ward No. 02 | 1831 | 1812 | 1 | 18 | 7306 | 3576 | 3729 | 1 | 95.90 |
| 39 | 85 | 83 | 002 | 083 | | Bhurarbari* | 1282 | 1264 | 1 | 17 | 5116 | 2498 | 2617 | 1 | 95.45 |
| 39 | 85 | 83 | 002 | 083 | 010 | Aramnagar | 417 | 413 | 0 | 4 | 1740 | 851 | 889 | 0 | 95.73 |
| 39 | 85 | 83 | 002 | 083 | 011 | Aramnagar Bazar | 520 | 508 | 1 | 11 | 2045 | 986 | 1059 | 0 | 93.11 |
| 39 | 85 | 83 | 002 | 083 | 022 | Bankaraouha | 5 | 5 | 0 | 0 | 18 | 10 | 8 | 0 | 125.00 |
| 39 | 85 | 83 | 002 | 083 | 023 | Bhurarbari | 340 | 338 | 0 | 2 | 1313 | 651 | 661 | 1 | 98.49 |
| 39 | 85 | 83 | 002 | 724 | | Samarthabari* | 549 | 548 | 0 | 1 | 2190 | 1078 | 1112 | 0 | 96.94 |
| 39 | 85 | 83 | 002 | 724 | 100 | Jhalupara | 126 | 126 | 0 | 0 | 543 | 272 | 271 | 0 | 100.37 |
| 39 | 85 | 83 | 002 | 724 | 191 | Samarthabari | 423 | 422 | 0 | 1 | 1647 | 806 | 841 | 0 | 95.84 |
| 39 | 85 | 83 | 003 | | | Ward No. 03 | 1798 | 1795 | 0 | 3 | 7048 | 3435 | 3613 | 0 | 95.07 |
| 39 | 85 | 83 | 003 | 068 | | Balardiar* | 1252 | 1252 | 0 | 0 | 4898 | 2379 | 2519 | 0 | 94.44 |
| 39 | 85 | 83 | 003 | 068 | 020 | Balardiar | 1252 | 1252 | 0 | 0 | 4898 | 2379 | 2519 | 0 | 94.44 |
| 39 | 85 | 83 | 003 | 510 | | Mulbari* | 546 | 543 | 0 | 3 | 2150 | 1056 | 1094 | 0 | 96.53 |
| 39 | 85 | 83 | 003 | 510 | 130 | Mulbari Talukdarpara | 546 | 543 | 0 | 3 | 2150 | 1056 | 1094 | 0 | 96.53 |
| 39 | 85 | 83 | 004 | | | Ward No. 04 | 1259 | 1253 | 2 | 4 | 4941 | 2403 | 2538 | 0 | 94.68 |
| 39 | 85 | 83 | 004 | 085 | | Bil Itaria* | 10 | 10 | 0 | 0 | 42 | 22 | 20 | 0 | 110.00 |
| 39 | 85 | 83 | 004 | 085 | 020 | Bil Itaria | 10 | 10 | 0 | 0 | 42 | 22 | 20 | 0 | 110.00 |
| 39 | 85 | 83 | 004 | 086 | | Bil Shimla* | 19 | 19 | 0 | 0 | 75 | 36 | 39 | 0 | 92.31 |
| 39 | 85 | 83 | 004 | 086 | 020 | Bil Shimla | 19 | 19 | 0 | 0 | 75 | 36 | 39 | 0 | 92.31 |
| 39 | 85 | 83 | 004 | 732 | | Shimla Gopinath (Part)* | 1220 | 1214 | 2 | 4 | 4791 | 2326 | 2465 | 0 | 94.36 |
| 39 | 85 | 83 | 004 | 732 | 190 | Shimla Bazar | 1220 | 1214 | 2 | 4 | 4791 | 2326 | 2465 | 0 | 94.36 |
| 39 | 85 | 83 | 004 | 736 | | Shimla Raghunath* | 10 | 10 | 0 | 0 | 33 | 19 | 14 | 0 | 135.71 |
| 39 | 85 | 83 | 004 | 736 | 190 | Shimla Raghunath | 10 | 10 | 0 | 0 | 33 | 19 | 14 | 0 | 135.71 |
| 39 | 85 | 83 | 005 | | | Ward No. 05 | 1925 | 1916 | 3 | 6 | 7628 | 3660 | 3968 | 0 | 92.24 |
| 39 | 85 | 83 | 005 | 072 | | Bangali (Part)* | 883 | 876 | 2 | 5 | 3578 | 1723 | 1855 | 0 | 92.88 |
| 39 | 85 | 83 | 005 | 072 | 120 | Kamrabad | 883 | 876 | 2 | 5 | 3578 | 1723 | 1855 | 0 | 92.88 |
| 39 | 85 | 83 | 005 | 733 | | Shimla Gopinath (Part)* | 1042 | 1040 | 1 | 1 | 4050 | 1937 | 2113 | 0 | 91.67 |
| 39 | 85 | 83 | 005 | 733 | 190 | Shimla Palli | 1042 | 1040 | 1 | 1 | 4050 | 1937 | 2113 | 0 | 91.67 |
| 39 | 85 | 83 | 006 | | | Ward No. 06 | 1678 | 1645 | 3 | 30 | 6640 | 3332 | 3294 | 14 | 101.15 |
| 39 | 85 | 83 | 006 | 123 | | Chak Hatbari* | 234 | 231 | 0 | 3 | 905 | 457 | 448 | 0 | 102.01 |
| 39 | 85 | 83 | 006 | 123 | 030 | Chak Hatbari | 234 | 231 | 0 | 3 | 905 | 457 | 448 | 0 | 102.01 |
| 39 | 85 | 83 | 006 | 174 | | Diar Krishna (1st Khanda)* | 186 | 180 | 0 | 6 | 737 | 357 | 380 | 0 | 93.95 |
| 39 | 85 | 83 | 006 | 174 | 040 | Diar Krishnai (1st Khanda) | 186 | 180 | 0 | 6 | 737 | 357 | 380 | 0 | 93.95 |
| 39 | 85 | 83 | 006 | 175 | | Diar Krisna (2nd Khanda)* | 52 | 51 | 0 | 1 | 198 | 94 | 104 | 0 | 90.38 |
| 39 | 85 | 83 | 006 | 175 | 040 | Diar Krishnai (2nd Khanda) | 52 | 51 | 0 | 1 | 198 | 94 | 104 | 0 | 90.38 |
| 39 | 85 | 83 | 006 | 313 | | Haluaghat Shimla Madhab* | 36 | 36 | 0 | 0 | 142 | 69 | 73 | 0 | 94.52 |
| 39 | 85 | 83 | 006 | 313 | 080 | Haluaghat Shimla Madhab | 36 | 36 | 0 | 0 | 142 | 69 | 73 | 0 | 94.52 |
| 39 | 85 | 83 | 006 | 426 | | Katiarbari* | 120 | 119 | 0 | 1 | 499 | 237 | 262 | 0 | 90.46 |
| 39 | 85 | 83 | 006 | 426 | 110 | Katiarbari | 120 | 119 | 0 | 1 | 499 | 237 | 262 | 0 | 90.46 |
| 39 | 85 | 83 | 006 | 730 | | Shimla Bhagabat* | 37 | 37 | 0 | 0 | 127 | 68 | 59 | 0 | 115.25 |
| 39 | 85 | 83 | 006 | 730 | 190 | Shimla Baghabat | 37 | 37 | 0 | 0 | 127 | 68 | 59 | 0 | 115.25 |
| 39 | 85 | 83 | 006 | 731 | | Shimla Chand* | 67 | 67 | 0 | 0 | 261 | 131 | 130 | 0 | 100.77 |
| 39 | 85 | 83 | 006 | 731 | 190 | Shimla Chand | 67 | 67 | 0 | 0 | 261 | 131 | 130 | 0 | 100.77 |

| District | Upazila/Thana | Paurashava | Union/Ward | Mauza | Village/Mahalla | Administrative Unit, Location and Community | Household (Except Floating) | | | | Population (Including Floating) | | | | Sex Ratio |
|-----------|---------------|------------|------------|-------|-----------------|---|--------------------------------|-------------|---------------|-----------|------------------------------------|--------------|--------------|----------|--------------|
| | | | | | | | Total | General | Institutional | Others | Total | Male | Female | Hijra | |
| 1 | 2 | 3 | 4 | 5 | 6 | 7 | 8 | 9 | 10 | 11 | 12 | 13 | 14 | 15 | 16 |
| 39 | 85 | 83 | 006 | 734 | | Shimla Madhab Konabari* | 521 | 520 | 0 | 1 | 2012 | 997 | 1015 | 0 | 98.23 |
| 39 | 85 | 83 | 006 | 734 | 190 | Shimla Madhab Konabari | 521 | 520 | 0 | 1 | 2012 | 997 | 1015 | 0 | 98.23 |
| 39 | 85 | 83 | 006 | 735 | | Shimla Manohar Maizbari* | 425 | 404 | 3 | 18 | 1759 | 922 | 823 | 14 | 112.03 |
| 39 | 85 | 83 | 006 | 735 | 190 | Shimla Manohar Maizbari | 425 | 404 | 3 | 18 | 1759 | 922 | 823 | 14 | 112.03 |
| 39 | 85 | 83 | 007 | | | Ward No. 07 | 1225 | 1213 | 1 | 11 | 4703 | 2233 | 2469 | 1 | 90.44 |
| 39 | 85 | 83 | 007 | 072 | | Bangali (Part)* | 1225 | 1213 | 1 | 11 | 4703 | 2233 | 2469 | 1 | 90.44 |
| 39 | 85 | 83 | 007 | 072 | 021 | Bangalipara Bausi Bazar | 911 | 903 | 1 | 7 | 3477 | 1638 | 1838 | 1 | 89.12 |
| 39 | 85 | 83 | 007 | 072 | 059 | Ezrapara | 314 | 310 | 0 | 4 | 1226 | 595 | 631 | 0 | 94.29 |
| 39 | 85 | 83 | 008 | | | Ward No. 08 | 1020 | 1018 | 0 | 2 | 3685 | 1754 | 1931 | 0 | 90.83 |
| 39 | 85 | 83 | 008 | 072 | | Bangali (Part)* | 1020 | 1018 | 0 | 2 | 3685 | 1754 | 1931 | 0 | 90.83 |
| 39 | 85 | 83 | 008 | 072 | 022 | Bausi | 1020 | 1018 | 0 | 2 | 3685 | 1754 | 1931 | 0 | 90.83 |
| 39 | 85 | 83 | 009 | | | Ward No. 09 | 1178 | 1174 | 0 | 4 | 4377 | 2124 | 2253 | 0 | 94.27 |
| 39 | 85 | 83 | 009 | 072 | | Bangali (Part)* | 1178 | 1174 | 0 | 4 | 4377 | 2124 | 2253 | 0 | 94.27 |
| 39 | 85 | 83 | 009 | 072 | 020 | Bangali Chandanpur | 327 | 327 | 0 | 0 | 1212 | 569 | 643 | 0 | 88.49 |
| 39 | 85 | 83 | 009 | 072 | 024 | Bausi Gazaria | 195 | 195 | 0 | 0 | 705 | 329 | 376 | 0 | 87.50 |
| 39 | 85 | 83 | 009 | 072 | 036 | Chak Bangali | 116 | 116 | 0 | 0 | 439 | 214 | 225 | 0 | 95.11 |
| 39 | 85 | 83 | 009 | 072 | 037 | Char Bangali | 384 | 380 | 0 | 4 | 1438 | 726 | 712 | 0 | 101.97 |
| 39 | 85 | 83 | 009 | 072 | 151 | Naogala | 156 | 156 | 0 | 0 | 583 | 286 | 297 | 0 | 96.30 |
| 39 | 85 | | 109 | | | Aona Union | 8553 | 8522 | 7 | 24 | 32453 | 15617 | 16835 | 1 | 92.77 |
| 39 | 85 | | 109 | | | Rural | 8553 | 8522 | 7 | 24 | 32453 | 15617 | 16835 | 1 | 92.77 |
| 39 | 85 | | 109 | | | Urban | 0 | 0 | 0 | 0 | 0 | 0 | 0 | 0 | 0.00 |
| 39 | 85 | | 109 | 034 | | Aona* | 117 | 116 | 0 | 1 | 533 | 273 | 260 | 0 | 105.00 |
| 39 | 85 | | 109 | 034 | 010 | Aona | 117 | 116 | 0 | 1 | 533 | 273 | 260 | 0 | 105.00 |
| 39 | 85 | | 109 | 077 | | Barikandi* | 31 | 31 | 0 | 0 | 131 | 69 | 62 | 0 | 111.29 |
| 39 | 85 | | 109 | 077 | 029 | Barikandi | 31 | 31 | 0 | 0 | 131 | 69 | 62 | 0 | 111.29 |
| 39 | 85 | | 109 | 169 | | Dayalpur* | 1822 | 1816 | 4 | 2 | 7112 | 3463 | 3649 | 0 | 94.90 |
| 39 | 85 | | 109 | 169 | 020 | Batikamari | 385 | 385 | 0 | 0 | 1415 | 650 | 765 | 0 | 84.97 |
| 39 | 85 | | 109 | 169 | 041 | Daulatpur | 1007 | 1001 | 4 | 2 | 3998 | 1991 | 2007 | 0 | 99.20 |
| 39 | 85 | | 109 | 169 | 132 | Mendarber | 244 | 244 | 0 | 0 | 980 | 487 | 493 | 0 | 98.78 |
| 39 | 85 | | 109 | 169 | 183 | Rampur | 186 | 186 | 0 | 0 | 719 | 335 | 384 | 0 | 87.24 |
| 39 | 85 | | 109 | 276 | | Ghuncha* | 163 | 161 | 0 | 2 | 669 | 342 | 327 | 0 | 104.59 |
| 39 | 85 | | 109 | 276 | 070 | Ghuncha | 163 | 161 | 0 | 2 | 669 | 342 | 327 | 0 | 104.59 |
| 39 | 85 | | 109 | 277 | | Goal Bathan* | 314 | 313 | 1 | 0 | 1227 | 627 | 600 | 0 | 104.50 |
| 39 | 85 | | 109 | 277 | 070 | Goal Bathan | 314 | 313 | 1 | 0 | 1227 | 627 | 600 | 0 | 104.50 |
| 39 | 85 | | 109 | 421 | | Kalikapur* | 201 | 201 | 0 | 0 | 734 | 335 | 399 | 0 | 83.96 |
| 39 | 85 | | 109 | 421 | 110 | Kalikapur | 201 | 201 | 0 | 0 | 734 | 335 | 399 | 0 | 83.96 |
| 39 | 85 | | 109 | 433 | | Kulpal* | 523 | 521 | 0 | 2 | 2156 | 1086 | 1070 | 0 | 101.50 |
| 39 | 85 | | 109 | 433 | 110 | Kulpal | 523 | 521 | 0 | 2 | 2156 | 1086 | 1070 | 0 | 101.50 |
| 39 | 85 | | 109 | 434 | | Kumarpara* | 358 | 355 | 0 | 3 | 1281 | 629 | 652 | 0 | 96.47 |
| 39 | 85 | | 109 | 434 | 110 | Kumarpara | 358 | 355 | 0 | 3 | 1281 | 629 | 652 | 0 | 96.47 |
| 39 | 85 | | 109 | 436 | | Kurulia Patal* | 460 | 459 | 0 | 1 | 1545 | 721 | 824 | 0 | 87.50 |
| 39 | 85 | | 109 | 436 | 110 | Kurulia Patal | 460 | 459 | 0 | 1 | 1545 | 721 | 824 | 0 | 87.50 |
| 39 | 85 | | 109 | 548 | | Natherpara* | 536 | 535 | 0 | 1 | 1963 | 921 | 1041 | 1 | 88.47 |
| 39 | 85 | | 109 | 548 | 110 | Kashinathpur (Part) | 105 | 105 | 0 | 0 | 366 | 175 | 191 | 0 | 91.62 |
| 39 | 85 | | 109 | 548 | 141 | Natherpara | 226 | 225 | 0 | 1 | 856 | 410 | 445 | 1 | 92.13 |
| 39 | 85 | | 109 | 548 | 202 | Tikrapara | 205 | 205 | 0 | 0 | 741 | 336 | 405 | 0 | 82.96 |
| 39 | 85 | | 109 | 615 | | Panchashi* | 1249 | 1245 | 0 | 4 | 4524 | 2112 | 2412 | 0 | 87.56 |
| 39 | 85 | | 109 | 615 | 160 | Panchashi | 1249 | 1245 | 0 | 4 | 4524 | 2112 | 2412 | 0 | 87.56 |
| 39 | 85 | | 109 | 778 | | Taraniata* | 1319 | 1316 | 1 | 2 | 4856 | 2282 | 2574 | 0 | 88.66 |
| 39 | 85 | | 109 | 778 | 030 | Chandpur | 170 | 170 | 0 | 0 | 616 | 287 | 329 | 0 | 87.23 |
| 39 | 85 | | 109 | 778 | 111 | Kabariabari | 574 | 574 | 0 | 0 | 2064 | 978 | 1086 | 0 | 90.06 |
| 39 | 85 | | 109 | 778 | 112 | Kashinathpur (Part) | 291 | 290 | 1 | 0 | 1121 | 546 | 575 | 0 | 94.96 |
| 39 | 85 | | 109 | 778 | 203 | Taraniata | 284 | 282 | 0 | 2 | 1055 | 471 | 584 | 0 | 80.65 |
| 39 | 85 | | 109 | 779 | | Thalulla* | 1460 | 1453 | 1 | 6 | 5722 | 2757 | 2965 | 0 | 92.98 |
| 39 | 85 | | 109 | 779 | 200 | Thalulla | 1460 | 1453 | 1 | 6 | 5722 | 2757 | 2965 | 0 | 92.98 |
| 39 | 85 | | 143 | | | Bhatara Union | 8992 | 8970 | 2 | 20 | 34377 | 16284 | 18092 | 1 | 90.01 |
| 39 | 85 | | 143 | | | Rural | 8992 | 8970 | 2 | 20 | 34377 | 16284 | 18092 | 1 | 90.01 |
| 39 | 85 | | 143 | | | Urban | 0 | 0 | 0 | 0 | 0 | 0 | 0 | 0 | 0.00 |

| District | Upazila/Thana | Paurashava | Union/Ward | Mauza | Village/Mahalla | Administrative Unit, Location and Community | Household (Except Floating) | | | | Population (Including Floating) | | | | Sex Ratio |
|-----------|---------------|------------|------------|-------|-----------------|---|--------------------------------|--------------|---------------|-----------|------------------------------------|--------------|--------------|----------|--------------|
| | | | | | | | Total | General | Institutional | Others | Total | Male | Female | Hijra | |
| 1 | 2 | 3 | 4 | 5 | 6 | 7 | 8 | 9 | 10 | 11 | 12 | 13 | 14 | 15 | 16 |
| 39 | 85 | | 143 | 072 | | Bangali (Part)* | 621 | 619 | 1 | 1 | 2327 | 1088 | 1239 | 0 | 87.81 |
| 39 | 85 | | 143 | 072 | 023 | Bausi Dopadah | 55 | 55 | 0 | 0 | 208 | 86 | 122 | 0 | 70.49 |
| 39 | 85 | | 143 | 072 | 025 | Bausi Gazaria | 114 | 114 | 0 | 0 | 429 | 221 | 208 | 0 | 106.25 |
| 39 | 85 | | 143 | 072 | 038 | Choukha | 162 | 160 | 1 | 1 | 614 | 289 | 325 | 0 | 88.92 |
| 39 | 85 | | 143 | 072 | 152 | Nayapara | 99 | 99 | 0 | 0 | 373 | 170 | 203 | 0 | 83.74 |
| 39 | 85 | | 143 | 072 | 173 | Periata | 153 | 153 | 0 | 0 | 551 | 252 | 299 | 0 | 84.28 |
| 39 | 85 | | 143 | 072 | 531 | Nichintpur | 38 | 38 | 0 | 0 | 152 | 70 | 82 | 0 | 85.37 |
| 39 | 85 | | 143 | 076 | | Barai Patal* | 389 | 388 | 0 | 1 | 1375 | 645 | 730 | 0 | 88.36 |
| 39 | 85 | | 143 | 076 | 020 | Barai Patal | 389 | 388 | 0 | 1 | 1375 | 645 | 730 | 0 | 88.36 |
| 39 | 85 | | 143 | 081 | | Bhatara* | 1765 | 1758 | 1 | 6 | 6691 | 3154 | 3537 | 0 | 89.17 |
| 39 | 85 | | 143 | 081 | 020 | Bhatara | 935 | 928 | 1 | 6 | 3590 | 1654 | 1936 | 0 | 85.43 |
| 39 | 85 | | 143 | 081 | 071 | Gopinathpur | 181 | 181 | 0 | 0 | 656 | 321 | 335 | 0 | 95.82 |
| 39 | 85 | | 143 | 081 | 112 | Kasari para | 116 | 116 | 0 | 0 | 472 | 230 | 242 | 0 | 95.04 |
| 39 | 85 | | 143 | 081 | 133 | Mohanganj | 50 | 50 | 0 | 0 | 163 | 79 | 84 | 0 | 94.05 |
| 39 | 85 | | 143 | 081 | 164 | Parpara | 382 | 382 | 0 | 0 | 1408 | 690 | 718 | 0 | 96.10 |
| 39 | 85 | | 143 | 081 | 215 | Uderpara | 101 | 101 | 0 | 0 | 402 | 180 | 222 | 0 | 81.08 |
| 39 | 85 | | 143 | 082 | | Bhebla* | 473 | 471 | 0 | 2 | 1796 | 871 | 925 | 0 | 94.16 |
| 39 | 85 | | 143 | 082 | 020 | Bhebla | 473 | 471 | 0 | 2 | 1796 | 871 | 925 | 0 | 94.16 |
| 39 | 85 | | 143 | 125 | | Chandanpur* | 218 | 218 | 0 | 0 | 816 | 367 | 449 | 0 | 81.74 |
| 39 | 85 | | 143 | 125 | 030 | Chandanpur | 218 | 218 | 0 | 0 | 816 | 367 | 449 | 0 | 81.74 |
| 39 | 85 | | 143 | 129 | | Char Haripur* | 759 | 759 | 0 | 0 | 2937 | 1399 | 1538 | 0 | 90.96 |
| 39 | 85 | | 143 | 129 | 030 | Char Haripur | 759 | 759 | 0 | 0 | 2937 | 1399 | 1538 | 0 | 90.96 |
| 39 | 85 | | 143 | 173 | | Dhopadaha* | 418 | 417 | 0 | 1 | 1577 | 777 | 800 | 0 | 97.13 |
| 39 | 85 | | 143 | 173 | 040 | Dhopadaha | 418 | 417 | 0 | 1 | 1577 | 777 | 800 | 0 | 97.13 |
| 39 | 85 | | 143 | 243 | | Fulbaria* | 633 | 631 | 0 | 2 | 2608 | 1266 | 1342 | 0 | 94.34 |
| 39 | 85 | | 143 | 243 | 060 | Fulbaria | 633 | 631 | 0 | 2 | 2608 | 1266 | 1342 | 0 | 94.34 |
| 39 | 85 | | 143 | 385 | | Jolarkhupi* | 46 | 46 | 0 | 0 | 184 | 89 | 95 | 0 | 93.68 |
| 39 | 85 | | 143 | 385 | 100 | Jolarkhupi | 46 | 46 | 0 | 0 | 184 | 89 | 95 | 0 | 93.68 |
| 39 | 85 | | 143 | 386 | | Joynagar* | 664 | 663 | 0 | 1 | 2602 | 1259 | 1343 | 0 | 93.75 |
| 39 | 85 | | 143 | 386 | 100 | Joynagar | 664 | 663 | 0 | 1 | 2602 | 1259 | 1343 | 0 | 93.75 |
| 39 | 85 | | 143 | 420 | | Kalarchhara* | 75 | 75 | 0 | 0 | 305 | 146 | 159 | 0 | 91.82 |
| 39 | 85 | | 143 | 420 | 110 | Kalarchhara | 75 | 75 | 0 | 0 | 305 | 146 | 159 | 0 | 91.82 |
| 39 | 85 | | 143 | 431 | | Krishna Rambari Mahishabaduria (2nd Khanda)* | 125 | 125 | 0 | 0 | 469 | 228 | 241 | 0 | 94.61 |
| 39 | 85 | | 143 | 431 | 110 | Krishnarambari | 125 | 125 | 0 | 0 | 469 | 228 | 241 | 0 | 94.61 |
| 39 | 85 | | 143 | 432 | | Krishnapur* | 471 | 469 | 0 | 2 | 1875 | 930 | 945 | 0 | 98.41 |
| 39 | 85 | | 143 | 432 | 110 | Krishnapur | 471 | 469 | 0 | 2 | 1875 | 930 | 945 | 0 | 98.41 |
| 39 | 85 | | 143 | 437 | | Kuturia* | 427 | 423 | 0 | 4 | 1530 | 708 | 822 | 0 | 86.13 |
| 39 | 85 | | 143 | 437 | 110 | Kuturia | 427 | 423 | 0 | 4 | 1530 | 708 | 822 | 0 | 86.13 |
| 39 | 85 | | 143 | 502 | | Maguriapara* | 228 | 228 | 0 | 0 | 827 | 381 | 446 | 0 | 85.43 |
| 39 | 85 | | 143 | 502 | 130 | Maguriapara | 228 | 228 | 0 | 0 | 827 | 381 | 446 | 0 | 85.43 |
| 39 | 85 | | 143 | 504 | | Mahisha Bhaduria (1st Portion)* | 734 | 734 | 0 | 0 | 2882 | 1353 | 1529 | 0 | 88.49 |
| 39 | 85 | | 143 | 504 | 130 | Mahis Baduria | 734 | 734 | 0 | 0 | 2882 | 1353 | 1529 | 0 | 88.49 |
| 39 | 85 | | 143 | 614 | | Pakhadubi* | 479 | 479 | 0 | 0 | 1898 | 883 | 1014 | 1 | 87.08 |
| 39 | 85 | | 143 | 614 | 160 | Pakhadubi | 479 | 479 | 0 | 0 | 1898 | 883 | 1014 | 1 | 87.08 |
| 39 | 85 | | 143 | 618 | | Phuldaha* | 467 | 467 | 0 | 0 | 1678 | 740 | 938 | 0 | 78.89 |
| 39 | 85 | | 143 | 618 | 160 | Phuldaha | 467 | 467 | 0 | 0 | 1678 | 740 | 938 | 0 | 78.89 |
| 39 | 85 | | 210 | | | Doail Union | 12520 | 12492 | 1 | 27 | 46380 | 22276 | 24095 | 9 | 92.45 |
| 39 | 85 | | 210 | | | Rural | 12520 | 12492 | 1 | 27 | 46380 | 22276 | 24095 | 9 | 92.45 |
| 39 | 85 | | 210 | | | Urban | 0 | 0 | 0 | 0 | 0 | 0 | 0 | 0 | 0.00 |
| 39 | 85 | | 210 | 069 | | Balia* | 1231 | 1228 | 0 | 3 | 4734 | 2314 | 2420 | 0 | 95.62 |
| 39 | 85 | | 210 | 069 | 020 | Balia | 568 | 565 | 0 | 3 | 2082 | 1028 | 1054 | 0 | 97.53 |
| 39 | 85 | | 210 | 069 | 031 | Char Balia | 663 | 663 | 0 | 0 | 2652 | 1286 | 1366 | 0 | 94.14 |
| 39 | 85 | | 210 | 080 | | Bhabanipur* | 990 | 990 | 0 | 0 | 3602 | 1703 | 1899 | 0 | 89.68 |
| 39 | 85 | | 210 | 080 | 020 | Bhabanipur | 590 | 590 | 0 | 0 | 2188 | 1032 | 1156 | 0 | 89.27 |
| 39 | 85 | | 210 | 080 | 121 | Loknathpur | 135 | 135 | 0 | 0 | 466 | 217 | 249 | 0 | 87.15 |
| 39 | 85 | | 210 | 080 | 297 | Garadoba | 265 | 265 | 0 | 0 | 948 | 454 | 494 | 0 | 91.90 |
| 39 | 85 | | 210 | 126 | | Chaparkona* | 1696 | 1691 | 1 | 4 | 6303 | 3053 | 3246 | 4 | 94.05 |

| District | Upazila/Thana | Paurashava | Union/Ward | Mauza | Village/Mahalla | Administrative Unit, Location and Community | Household (Except Floating) | | | | Population (Including Floating) | | | | Sex Ratio |
|-----------|---------------|------------|------------|-------|-----------------|---|--------------------------------|-------------|---------------|----------|------------------------------------|-------------|-------------|----------|--------------|
| | | | | | | | Total | General | Institutional | Others | Total | Male | Female | Hijra | |
| 1 | 2 | 3 | 4 | 5 | 6 | 7 | 8 | 9 | 10 | 11 | 12 | 13 | 14 | 15 | 16 |
| 39 | 85 | | 210 | 126 | 030 | Chaparkona | 1077 | 1073 | 1 | 3 | 4109 | 2008 | 2097 | 4 | 95.76 |
| 39 | 85 | | 210 | 126 | 041 | Decreeibanda | 412 | 412 | 0 | 0 | 1488 | 687 | 801 | 0 | 85.77 |
| 39 | 85 | | 210 | 126 | 112 | Kolarpar | 93 | 93 | 0 | 0 | 337 | 171 | 166 | 0 | 103.01 |
| 39 | 85 | | 210 | 126 | 163 | Purbachar | 114 | 113 | 0 | 1 | 369 | 187 | 182 | 0 | 102.75 |
| 39 | 85 | | 210 | 177 | | Doail* | 3184 | 3172 | 0 | 12 | 11675 | 5488 | 6183 | 4 | 88.76 |
| 39 | 85 | | 210 | 177 | 040 | Doail | 1530 | 1520 | 0 | 10 | 5575 | 2656 | 2919 | 0 | 90.99 |
| 39 | 85 | | 210 | 177 | 071 | Gobindapur | 326 | 326 | 0 | 0 | 1327 | 591 | 736 | 0 | 80.30 |
| 39 | 85 | | 210 | 177 | 112 | Kazir Sadar | 119 | 119 | 0 | 0 | 452 | 213 | 239 | 0 | 89.12 |
| 39 | 85 | | 210 | 177 | 113 | Krishnapur | 326 | 326 | 0 | 0 | 1139 | 525 | 614 | 0 | 85.50 |
| 39 | 85 | | 210 | 177 | 164 | Panchanandapur | 167 | 167 | 0 | 0 | 546 | 262 | 284 | 0 | 92.25 |
| 39 | 85 | | 210 | 177 | 165 | Parmanandapur | 314 | 313 | 0 | 1 | 1169 | 552 | 615 | 2 | 89.76 |
| 39 | 85 | | 210 | 177 | 186 | Ramanandapur | 283 | 283 | 0 | 0 | 1037 | 501 | 535 | 1 | 93.64 |
| 39 | 85 | | 210 | 177 | 187 | Rampur | 119 | 118 | 0 | 1 | 430 | 188 | 241 | 1 | 78.01 |
| 39 | 85 | | 210 | 178 | | Dolbhati* | 858 | 858 | 0 | 0 | 3142 | 1481 | 1660 | 1 | 89.22 |
| 39 | 85 | | 210 | 178 | 040 | Dolbhati | 686 | 686 | 0 | 0 | 2555 | 1188 | 1366 | 1 | 86.97 |
| 39 | 85 | | 210 | 178 | 081 | Harkhali | 172 | 172 | 0 | 0 | 587 | 293 | 294 | 0 | 99.66 |
| 39 | 85 | | 210 | 280 | | Gramnikai* | 623 | 623 | 0 | 0 | 2267 | 1085 | 1182 | 0 | 91.79 |
| 39 | 85 | | 210 | 280 | 010 | Adachaki | 282 | 282 | 0 | 0 | 1027 | 502 | 525 | 0 | 95.62 |
| 39 | 85 | | 210 | 280 | 071 | Gramnikai | 263 | 263 | 0 | 0 | 947 | 438 | 509 | 0 | 86.05 |
| 39 | 85 | | 210 | 280 | 132 | Mahishakandi | 78 | 78 | 0 | 0 | 293 | 145 | 148 | 0 | 97.97 |
| 39 | 85 | | 210 | 314 | | Hasra Majhail* | 1322 | 1318 | 0 | 4 | 5049 | 2444 | 2605 | 0 | 93.82 |
| 39 | 85 | | 210 | 314 | 080 | Hasra | 373 | 372 | 0 | 1 | 1516 | 741 | 775 | 0 | 95.61 |
| 39 | 85 | | 210 | 314 | 131 | Majalia | 783 | 782 | 0 | 1 | 2950 | 1422 | 1528 | 0 | 93.06 |
| 39 | 85 | | 210 | 314 | 162 | Prasadpur | 166 | 164 | 0 | 2 | 583 | 281 | 302 | 0 | 93.05 |
| 39 | 85 | | 210 | 315 | | Hatbari* | 1297 | 1294 | 0 | 3 | 4888 | 2410 | 2478 | 0 | 97.26 |
| 39 | 85 | | 210 | 315 | 030 | Char Hatbari | 484 | 482 | 0 | 2 | 1879 | 944 | 935 | 0 | 100.96 |
| 39 | 85 | | 210 | 315 | 081 | Hatbari | 813 | 812 | 0 | 1 | 3009 | 1466 | 1543 | 0 | 95.01 |
| 39 | 85 | | 210 | 689 | | Rayderpara* | 1046 | 1045 | 0 | 1 | 3609 | 1750 | 1859 | 0 | 94.14 |
| 39 | 85 | | 210 | 689 | 180 | Rayderpara | 824 | 823 | 0 | 1 | 2892 | 1438 | 1454 | 0 | 98.90 |
| 39 | 85 | | 210 | 689 | 211 | Udnapura | 222 | 222 | 0 | 0 | 717 | 312 | 405 | 0 | 77.04 |
| 39 | 85 | | 210 | 727 | | Sasharbal* | 153 | 153 | 0 | 0 | 683 | 333 | 350 | 0 | 95.14 |
| 39 | 85 | | 210 | 727 | 190 | Sasharbal | 153 | 153 | 0 | 0 | 683 | 333 | 350 | 0 | 95.14 |
| 39 | 85 | | 210 | 741 | | Tangail Rajibdia* | 120 | 120 | 0 | 0 | 428 | 215 | 213 | 0 | 100.94 |
| 39 | 85 | | 210 | 741 | 742 | Tangail Rajibdia | 120 | 120 | 0 | 0 | 428 | 215 | 213 | 0 | 100.94 |
| 39 | 85 | | 442 | | | Kamrabad Union | 4481 | 4475 | 1 | 5 | 18003 | 8705 | 9298 | 0 | 93.62 |
| 39 | 85 | | 442 | | | Rural | 4481 | 4475 | 1 | 5 | 18003 | 8705 | 9298 | 0 | 93.62 |
| 39 | 85 | | 442 | | | Urban | 0 | 0 | 0 | 0 | 0 | 0 | 0 | 0 | 0.00 |
| 39 | 85 | | 442 | 071 | | Banda Baula* | 14 | 14 | 0 | 0 | 53 | 23 | 30 | 0 | 76.67 |
| 39 | 85 | | 442 | 071 | 020 | Banda Baula | 14 | 14 | 0 | 0 | 53 | 23 | 30 | 0 | 76.67 |
| 39 | 85 | | 442 | 075 | | Barabaria* | 804 | 803 | 0 | 1 | 3074 | 1456 | 1618 | 0 | 89.99 |
| 39 | 85 | | 442 | 075 | 020 | Barabaria | 695 | 694 | 0 | 1 | 2659 | 1268 | 1391 | 0 | 91.16 |
| 39 | 85 | | 442 | 075 | 021 | Bir Barabaria | 109 | 109 | 0 | 0 | 415 | 188 | 227 | 0 | 82.82 |
| 39 | 85 | | 442 | 087 | | Binjail (1st Khanda)* | 267 | 267 | 0 | 0 | 1023 | 498 | 525 | 0 | 94.86 |
| 39 | 85 | | 442 | 087 | 020 | Binjail (Part-1) | 267 | 267 | 0 | 0 | 1023 | 498 | 525 | 0 | 94.86 |
| 39 | 85 | | 442 | 088 | | Binjail (2nd Khanda)* | 33 | 33 | 0 | 0 | 111 | 54 | 57 | 0 | 94.74 |
| 39 | 85 | | 442 | 088 | 020 | Binjail (Part-2) | 33 | 33 | 0 | 0 | 111 | 54 | 57 | 0 | 94.74 |
| 39 | 85 | | 442 | 128 | | Char Dharabarsha* | 156 | 155 | 0 | 1 | 702 | 334 | 368 | 0 | 90.76 |
| 39 | 85 | | 442 | 128 | 030 | Char Dharabarsha | 156 | 155 | 0 | 1 | 702 | 334 | 368 | 0 | 90.76 |
| 39 | 85 | | 442 | 171 | | Dharabarsha (1st Khanda)* | 44 | 44 | 0 | 0 | 149 | 68 | 81 | 0 | 83.95 |
| 39 | 85 | | 442 | 171 | 040 | Dharabarsha (Part-1) | 44 | 44 | 0 | 0 | 149 | 68 | 81 | 0 | 83.95 |
| 39 | 85 | | 442 | 172 | | Dharabarsha (2nd Khanda)* | 37 | 37 | 0 | 0 | 153 | 75 | 78 | 0 | 96.15 |
| 39 | 85 | | 442 | 172 | 040 | Dharabarsha (2nd Portion) | 37 | 37 | 0 | 0 | 153 | 75 | 78 | 0 | 96.15 |
| 39 | 85 | | 442 | 278 | | Goniarpara Dharabarsha (3rd Khanda)* | 411 | 410 | 0 | 1 | 1701 | 859 | 842 | 0 | 102.02 |
| 39 | 85 | | 442 | 278 | 070 | Goniarpara Dharabarsha (Part-3) | 411 | 410 | 0 | 1 | 1701 | 859 | 842 | 0 | 102.02 |
| 39 | 85 | | 442 | 279 | | Gopinathpur Bayshing* | 67 | 67 | 0 | 0 | 255 | 122 | 133 | 0 | 91.73 |
| 39 | 85 | | 442 | 279 | 070 | Gopinath Bayshing | 67 | 67 | 0 | 0 | 255 | 122 | 133 | 0 | 91.73 |
| 39 | 85 | | 442 | 316 | | Helenchabari* | 429 | 428 | 0 | 1 | 1771 | 901 | 870 | 0 | 103.56 |

| District | Upazila/Thana | Paurashava | Union/Ward | Mauza | Village/Mahalla | Administrative Unit, Location and Community | Household (Except Floating) | | | | Population (Including Floating) | | | | Sex Ratio |
|-----------|---------------|------------|------------|-------|-----------------|---|--------------------------------|--------------|---------------|----------|------------------------------------|--------------|--------------|----------|--------------|
| | | | | | | | Total | General | Institutional | Others | Total | Male | Female | Hijra | |
| 1 | 2 | 3 | 4 | 5 | 6 | 7 | 8 | 9 | 10 | 11 | 12 | 13 | 14 | 15 | 16 |
| 39 | 85 | | 442 | 316 | 080 | Helenchabari | 429 | 428 | 0 | 1 | 1771 | 901 | 870 | 0 | 103.56 |
| 39 | 85 | | 442 | 422 | | Kandarpara* | 41 | 41 | 0 | 0 | 166 | 75 | 91 | 0 | 82.42 |
| 39 | 85 | | 442 | 422 | 110 | Kandarpara | 41 | 41 | 0 | 0 | 166 | 75 | 91 | 0 | 82.42 |
| 39 | 85 | | 442 | 423 | | Kandarpara Baruna* | 287 | 287 | 0 | 0 | 1084 | 508 | 576 | 0 | 88.19 |
| 39 | 85 | | 442 | 423 | 110 | Kandarpara Baruna | 287 | 287 | 0 | 0 | 1084 | 508 | 576 | 0 | 88.19 |
| 39 | 85 | | 442 | 427 | | Kayra* | 207 | 207 | 0 | 0 | 868 | 415 | 453 | 0 | 91.61 |
| 39 | 85 | | 442 | 427 | 110 | Kayra | 207 | 207 | 0 | 0 | 868 | 415 | 453 | 0 | 91.61 |
| 39 | 85 | | 442 | 549 | | Niugir Tengar* | 127 | 126 | 0 | 1 | 568 | 281 | 287 | 0 | 97.91 |
| 39 | 85 | | 442 | 549 | 140 | Niugir Tengar | 127 | 126 | 0 | 1 | 568 | 281 | 287 | 0 | 97.91 |
| 39 | 85 | | 442 | 616 | | Panchbari Decree* | 171 | 171 | 0 | 0 | 783 | 369 | 414 | 0 | 99.13 |
| 39 | 85 | | 442 | 616 | 160 | Panchbari Decree | 171 | 171 | 0 | 0 | 783 | 369 | 414 | 0 | 89.13 |
| 39 | 85 | | 442 | 739 | | Soakair* | 777 | 776 | 1 | 0 | 3041 | 1466 | 1575 | 0 | 93.08 |
| 39 | 85 | | 442 | 739 | 190 | Soakair | 777 | 776 | 1 | 0 | 3041 | 1466 | 1575 | 0 | 93.08 |
| 39 | 85 | | 442 | 740 | | Sonakanda* | 303 | 303 | 0 | 0 | 1277 | 614 | 663 | 0 | 92.61 |
| 39 | 85 | | 442 | 740 | 190 | Sonakanda | 303 | 303 | 0 | 0 | 1277 | 614 | 663 | 0 | 92.61 |
| 39 | 85 | | 442 | 741 | | Swadhinabari* | 187 | 187 | 0 | 0 | 756 | 367 | 389 | 0 | 94.34 |
| 39 | 85 | | 442 | 741 | 190 | Swadhinabari | 187 | 187 | 0 | 0 | 756 | 367 | 389 | 0 | 94.34 |
| 39 | 85 | | 442 | 742 | | Syedpur* | 119 | 119 | 0 | 0 | 468 | 220 | 248 | 0 | 88.71 |
| 39 | 85 | | 442 | 742 | 190 | Syedpur | 119 | 119 | 0 | 0 | 468 | 220 | 248 | 0 | 88.71 |
| 39 | 85 | | 509 | | | Mahadan Union | 10058 | 10047 | 3 | 8 | 38448 | 18590 | 19858 | 0 | 93.61 |
| 39 | 85 | | 509 | | | Rural | 10058 | 10047 | 3 | 8 | 38448 | 18590 | 19858 | 0 | 93.61 |
| 39 | 85 | | 509 | | | Urban | 0 | 0 | 0 | 0 | 0 | 0 | 0 | 0 | 0.00 |
| 39 | 85 | | 509 | 070 | | Banagram* | 1215 | 1214 | 0 | 1 | 4240 | 1981 | 2259 | 0 | 87.69 |
| 39 | 85 | | 509 | 070 | 020 | Banagram | 867 | 866 | 0 | 1 | 2986 | 1412 | 1574 | 0 | 89.71 |
| 39 | 85 | | 509 | 070 | 191 | Shyamerpara | 348 | 348 | 0 | 0 | 1254 | 569 | 685 | 0 | 83.07 |
| 39 | 85 | | 509 | 073 | | Banshbari* | 376 | 376 | 0 | 0 | 1536 | 756 | 780 | 0 | 96.92 |
| 39 | 85 | | 509 | 073 | 020 | Banshbari | 376 | 376 | 0 | 0 | 1536 | 756 | 780 | 0 | 96.92 |
| 39 | 85 | | 509 | 074 | | Bara Shara* | 287 | 286 | 0 | 1 | 1237 | 626 | 611 | 0 | 102.45 |
| 39 | 85 | | 509 | 074 | 020 | Bara Shara | 287 | 286 | 0 | 1 | 1237 | 626 | 611 | 0 | 102.45 |
| 39 | 85 | | 509 | 084 | | Bil Balia* | 1053 | 1053 | 0 | 0 | 3980 | 1897 | 2083 | 0 | 91.07 |
| 39 | 85 | | 509 | 084 | 020 | Bil Balia | 1053 | 1053 | 0 | 0 | 3980 | 1897 | 2083 | 0 | 91.07 |
| 39 | 85 | | 509 | 317 | | Hiranyabari* | 280 | 280 | 0 | 0 | 1030 | 479 | 551 | 0 | 86.93 |
| 39 | 85 | | 509 | 317 | 080 | Hirannabari | 280 | 280 | 0 | 0 | 1030 | 479 | 551 | 0 | 86.93 |
| 39 | 85 | | 509 | 318 | | Husnabad* | 273 | 273 | 0 | 0 | 997 | 457 | 540 | 0 | 84.63 |
| 39 | 85 | | 509 | 318 | 080 | Husnabad | 273 | 273 | 0 | 0 | 997 | 457 | 540 | 0 | 84.63 |
| 39 | 85 | | 509 | 384 | | Jhingarbhita* | 88 | 88 | 0 | 0 | 310 | 142 | 168 | 0 | 84.52 |
| 39 | 85 | | 509 | 384 | 100 | Jhingarbhita | 88 | 88 | 0 | 0 | 310 | 142 | 168 | 0 | 84.52 |
| 39 | 85 | | 509 | 424 | | Karbari* | 321 | 320 | 0 | 1 | 1248 | 611 | 637 | 0 | 95.92 |
| 39 | 85 | | 509 | 424 | 110 | Karbari | 321 | 320 | 0 | 1 | 1248 | 611 | 637 | 0 | 95.92 |
| 39 | 85 | | 509 | 425 | | Kargram* | 899 | 894 | 1 | 4 | 3574 | 1734 | 1840 | 0 | 94.24 |
| 39 | 85 | | 509 | 425 | 110 | Kargram | 899 | 894 | 1 | 4 | 3574 | 1734 | 1840 | 0 | 94.24 |
| 39 | 85 | | 509 | 428 | | Khaguria* | 646 | 646 | 0 | 0 | 2499 | 1249 | 1250 | 0 | 99.92 |
| 39 | 85 | | 509 | 428 | 110 | Khaguria | 646 | 646 | 0 | 0 | 2499 | 1249 | 1250 | 0 | 99.92 |
| 39 | 85 | | 509 | 430 | | Kodla* | 103 | 103 | 0 | 0 | 391 | 201 | 190 | 0 | 105.79 |
| 39 | 85 | | 509 | 430 | 110 | Kodla | 103 | 103 | 0 | 0 | 391 | 201 | 190 | 0 | 105.79 |
| 39 | 85 | | 509 | 503 | | Mahadan* | 963 | 963 | 0 | 0 | 3605 | 1756 | 1849 | 0 | 94.97 |
| 39 | 85 | | 509 | 503 | 130 | Mahadan | 963 | 963 | 0 | 0 | 3605 | 1756 | 1849 | 0 | 94.97 |
| 39 | 85 | | 509 | 507 | | Matiajani* | 317 | 317 | 0 | 0 | 1171 | 545 | 626 | 0 | 87.06 |
| 39 | 85 | | 509 | 507 | 130 | Matiajani | 317 | 317 | 0 | 0 | 1171 | 545 | 626 | 0 | 87.06 |
| 39 | 85 | | 509 | 544 | | Naldair* | 322 | 322 | 0 | 0 | 1221 | 589 | 632 | 0 | 93.20 |
| 39 | 85 | | 509 | 544 | 140 | Naldair | 322 | 322 | 0 | 0 | 1221 | 589 | 632 | 0 | 93.20 |
| 39 | 85 | | 509 | 686 | | Raghunathpur* | 325 | 325 | 0 | 0 | 1294 | 601 | 693 | 0 | 86.72 |
| 39 | 85 | | 509 | 686 | 180 | Raghunathpur | 325 | 325 | 0 | 0 | 1294 | 601 | 693 | 0 | 86.72 |
| 39 | 85 | | 509 | 687 | | Rajibdia* | 120 | 119 | 0 | 1 | 419 | 201 | 218 | 0 | 92.20 |
| 39 | 85 | | 509 | 687 | 180 | Rajibdia | 120 | 119 | 0 | 1 | 419 | 201 | 218 | 0 | 92.20 |
| 39 | 85 | | 509 | 725 | | Sanakair* | 841 | 840 | 1 | 0 | 3340 | 1628 | 1712 | 0 | 95.09 |
| 39 | 85 | | 509 | 725 | 040 | Dholochara | 81 | 81 | 0 | 0 | 347 | 169 | 178 | 0 | 94.94 |
| 39 | 85 | | 509 | 725 | 191 | Sanakair | 575 | 574 | 1 | 0 | 2325 | 1144 | 1181 | 0 | 96.87 |

| District | Upazila/Thana | Paurashava | Union/Ward | Mauza | Village/Mahalla | Administrative Unit, Location and Community | Household (Except Floating) | | | | Population (Including Floating) | | | | Sex Ratio |
|-----------|---------------|------------|------------|-------|-----------------|---|--------------------------------|--------------|---------------|-----------|------------------------------------|--------------|--------------|----------|--------------|
| | | | | | | | Total | General | Institutional | Others | Total | Male | Female | Hijra | |
| 1 | 2 | 3 | 4 | 5 | 6 | 7 | 8 | 9 | 10 | 11 | 12 | 13 | 14 | 15 | 16 |
| 39 | 85 | | 509 | 725 | 192 | Shibpur | 185 | 185 | 0 | 0 | 668 | 315 | 353 | 0 | 89.24 |
| 39 | 85 | | 509 | 729 | | Sengua* | 1404 | 1403 | 1 | 0 | 5352 | 2633 | 2719 | 0 | 96.84 |
| 39 | 85 | | 509 | 729 | 190 | Sengua | 1404 | 1403 | 1 | 0 | 5352 | 2633 | 2719 | 0 | 96.84 |
| 39 | 85 | | 509 | 812 | | Uchchagram* | 225 | 225 | 0 | 0 | 1004 | 504 | 500 | 0 | 100.80 |
| 39 | 85 | | 509 | 812 | 210 | Uchchagram | 225 | 225 | 0 | 0 | 1004 | 504 | 500 | 0 | 100.80 |
| 39 | 85 | | 609 | | | Pingna Union | 7310 | 7285 | 3 | 22 | 29044 | 13986 | 15054 | 4 | 92.91 |
| 39 | 85 | | 609 | | | Rural | 6651 | 6630 | 2 | 19 | 26387 | 12711 | 13673 | 3 | 92.96 |
| 39 | 85 | | 609 | | | Urban | 659 | 655 | 1 | 3 | 2657 | 1275 | 1381 | 1 | 92.32 |
| 39 | 85 | | 609 | 078 | | Baraipatal* | 1516 | 1511 | 1 | 4 | 5727 | 2698 | 3028 | 1 | 89.10 |
| 39 | 85 | | 609 | 078 | 020 | Baraipatal | 821 | 818 | 1 | 2 | 3229 | 1556 | 1673 | 0 | 93.01 |
| 39 | 85 | | 609 | 078 | 061 | Fuladherpara | 695 | 693 | 0 | 2 | 2498 | 1142 | 1355 | 1 | 84.28 |
| 39 | 85 | | 609 | 079 | | Bashuria* | 1115 | 1109 | 0 | 6 | 4363 | 2114 | 2248 | 1 | 94.04 |
| 39 | 85 | | 609 | 079 | 020 | Bashuria | 215 | 214 | 0 | 1 | 847 | 389 | 458 | 0 | 84.93 |
| 39 | 85 | | 609 | 079 | 141 | Narpara | 368 | 364 | 0 | 4 | 1500 | 747 | 752 | 1 | 99.34 |
| 39 | 85 | | 609 | 079 | 162 | Padmapur | 179 | 179 | 0 | 0 | 610 | 285 | 325 | 0 | 87.69 |
| 39 | 85 | | 609 | 079 | 183 | Radhanagar | 353 | 352 | 0 | 1 | 1406 | 693 | 713 | 0 | 97.19 |
| 39 | 85 | | 609 | 127 | | Char Bashuria* | 10 | 8 | 0 | 2 | 32 | 19 | 13 | 0 | 146.15 |
| 39 | 85 | | 609 | 127 | 030 | Char Bashuria | 10 | 8 | 0 | 2 | 32 | 19 | 13 | 0 | 146.15 |
| 39 | 85 | | 609 | 167 | | Dari Meiya* | 365 | 364 | 0 | 1 | 1361 | 646 | 714 | 1 | 90.48 |
| 39 | 85 | | 609 | 167 | 040 | Dari Meiya | 365 | 364 | 0 | 1 | 1361 | 646 | 714 | 1 | 90.48 |
| 39 | 85 | | 609 | 419 | | Kabulibari* | 21 | 21 | 0 | 0 | 92 | 46 | 46 | 0 | 100.00 |
| 39 | 85 | | 609 | 419 | 110 | Kabulibari | 21 | 21 | 0 | 0 | 92 | 46 | 46 | 0 | 100.00 |
| 39 | 85 | | 609 | 429 | | Khas Balamenda* | 81 | 81 | 0 | 0 | 359 | 177 | 182 | 0 | 97.25 |
| 39 | 85 | | 609 | 429 | 110 | Khas Balamenda | 81 | 81 | 0 | 0 | 359 | 177 | 182 | 0 | 97.25 |
| 39 | 85 | | 609 | 508 | | Medur* | 379 | 379 | 0 | 0 | 1470 | 694 | 776 | 0 | 89.43 |
| 39 | 85 | | 609 | 508 | 130 | Medur | 379 | 379 | 0 | 0 | 1470 | 694 | 776 | 0 | 89.43 |
| 39 | 85 | | 609 | 509 | | Meiya* | 484 | 484 | 0 | 0 | 1998 | 984 | 1014 | 0 | 97.04 |
| 39 | 85 | | 609 | 509 | 130 | Meiya | 484 | 484 | 0 | 0 | 1998 | 984 | 1014 | 0 | 97.04 |
| 39 | 85 | | 609 | 545 | | Nalsunda* | 1338 | 1332 | 0 | 6 | 5526 | 2691 | 2835 | 0 | 94.92 |
| 39 | 85 | | 609 | 545 | 020 | Balia Menda | 339 | 339 | 0 | 0 | 1282 | 599 | 683 | 0 | 87.70 |
| 39 | 85 | | 609 | 545 | 041 | Dakatia Menda | 22 | 22 | 0 | 0 | 104 | 53 | 51 | 0 | 103.92 |
| 39 | 85 | | 609 | 545 | 133 | Mirkutir | 407 | 406 | 0 | 1 | 1744 | 859 | 885 | 0 | 97.06 |
| 39 | 85 | | 609 | 545 | 144 | Nalsanda | 570 | 565 | 0 | 5 | 2396 | 1180 | 1216 | 0 | 97.04 |
| 39 | 85 | | 609 | 619 | | Pingna* | 1342 | 1341 | 1 | 0 | 5459 | 2642 | 2817 | 0 | 93.79 |
| 39 | 85 | | 609 | 619 | 160 | Pingna | 1342 | 1341 | 1 | 0 | 5459 | 2642 | 2817 | 0 | 93.79 |
| 39 | 85 | | 609 | 688 | | Raspal* | 659 | 655 | 1 | 3 | 2657 | 1275 | 1381 | 1 | 92.32 |
| 39 | 85 | | 609 | 688 | 070 | Gopalganj Kawamara | 562 | 559 | 1 | 2 | 2252 | 1073 | 1178 | 1 | 91.09 |
| 39 | 85 | | 609 | 688 | 181 | Raspal | 97 | 96 | 0 | 1 | 405 | 202 | 203 | 0 | 99.51 |
| 39 | 85 | | 618 | | | Pogaldigha Union | 14543 | 14513 | 6 | 24 | 55295 | 26711 | 28584 | 0 | 93.45 |
| 39 | 85 | | 618 | | | Rural | 11956 | 11934 | 6 | 16 | 45507 | 22067 | 23440 | 0 | 94.14 |
| 39 | 85 | | 618 | | | Urban | 2587 | 2579 | 0 | 8 | 9788 | 4644 | 5144 | 0 | 90.28 |
| 39 | 85 | | 618 | 089 | | Binnafair* | 3679 | 3668 | 0 | 11 | 13758 | 6569 | 7189 | 0 | 91.38 |
| 39 | 85 | | 618 | 089 | 020 | Bagarpar | 835 | 833 | 0 | 2 | 3004 | 1434 | 1570 | 0 | 91.34 |
| 39 | 85 | | 618 | 089 | 021 | Binnafair | 335 | 335 | 0 | 0 | 1310 | 659 | 651 | 0 | 101.23 |
| 39 | 85 | | 618 | 089 | 032 | Chakpara | 264 | 263 | 0 | 1 | 919 | 442 | 477 | 0 | 92.66 |
| 39 | 85 | | 618 | 089 | 073 | Gobindanagar | 539 | 535 | 0 | 4 | 1933 | 920 | 1013 | 0 | 90.82 |
| 39 | 85 | | 618 | 089 | 134 | Monarpara | 436 | 436 | 0 | 0 | 1661 | 796 | 865 | 0 | 92.02 |
| 39 | 85 | | 618 | 089 | 165 | Patabuga | 244 | 244 | 0 | 0 | 942 | 439 | 503 | 0 | 87.28 |
| 39 | 85 | | 618 | 089 | 166 | Putiarpar | 656 | 653 | 0 | 3 | 2485 | 1166 | 1319 | 0 | 88.40 |
| 39 | 85 | | 618 | 089 | 197 | Sancharpar | 277 | 276 | 0 | 1 | 1065 | 492 | 573 | 0 | 85.86 |
| 39 | 85 | | 618 | 089 | 198 | Shimultair | 93 | 93 | 0 | 0 | 439 | 221 | 218 | 0 | 101.38 |
| 39 | 85 | | 618 | 090 | | Brahmanjani* | 179 | 179 | 0 | 0 | 740 | 363 | 377 | 0 | 96.29 |
| 39 | 85 | | 618 | 090 | 020 | Brahmanjani | 179 | 179 | 0 | 0 | 740 | 363 | 377 | 0 | 96.29 |
| 39 | 85 | | 618 | 166 | | Damodarpur* | 754 | 754 | 0 | 0 | 2678 | 1298 | 1380 | 0 | 94.06 |
| 39 | 85 | | 618 | 166 | 030 | Chechiabadha | 181 | 181 | 0 | 0 | 690 | 305 | 385 | 0 | 79.22 |
| 39 | 85 | | 618 | 166 | 041 | Damodarpur | 573 | 573 | 0 | 0 | 1988 | 993 | 995 | 0 | 99.80 |
| 39 | 85 | | 618 | 505 | | Malipara* | 1626 | 1624 | 2 | 0 | 6673 | 3345 | 3328 | 0 | 100.51 |
| 39 | 85 | | 618 | 505 | 130 | Malipara | 1626 | 1624 | 2 | 0 | 6673 | 3345 | 3328 | 0 | 100.51 |

| District | Upazila/Thana | Paurashava | Union/Ward | Mauza | Village/Mahalla | Administrative Unit, Location and Community | Household (Except Floating) | | | | Population (Including Floating) | | | | Sex Ratio |
|-----------|---------------|------------|------------|-------|-----------------|---|--------------------------------|-------------|---------------|-----------|------------------------------------|--------------|--------------|----------|--------------|
| | | | | | | | Total | General | Institutional | Others | Total | Male | Female | Hijra | |
| 1 | 2 | 3 | 4 | 5 | 6 | 7 | 8 | 9 | 10 | 11 | 12 | 13 | 14 | 15 | 16 |
| 39 | 85 | | 618 | 506 | | Manikpatal* | 155 | 155 | 0 | 0 | 593 | 270 | 323 | 0 | 83.59 |
| 39 | 85 | | 618 | 506 | 130 | Manikpatal | 155 | 155 | 0 | 0 | 593 | 270 | 323 | 0 | 83.59 |
| 39 | 85 | | 618 | 621 | | Pogaldigha* | 5207 | 5198 | 4 | 5 | 19663 | 9517 | 10146 | 0 | 93.80 |
| 39 | 85 | | 618 | 621 | 030 | Charpara | 277 | 277 | 0 | 0 | 924 | 452 | 472 | 0 | 95.76 |
| 39 | 85 | | 618 | 621 | 041 | Duriarbhita | 492 | 492 | 0 | 0 | 1974 | 955 | 1019 | 0 | 93.72 |
| 39 | 85 | | 618 | 621 | 072 | Gobindapatal | 172 | 172 | 0 | 0 | 740 | 363 | 377 | 0 | 96.29 |
| 39 | 85 | | 618 | 621 | 113 | Kandarpara | 557 | 557 | 0 | 0 | 2105 | 1014 | 1091 | 0 | 92.94 |
| 39 | 85 | | 618 | 621 | 114 | Kuranipara | 168 | 168 | 0 | 0 | 673 | 309 | 364 | 0 | 84.89 |
| 39 | 85 | | 618 | 621 | 165 | Pakhimara | 1132 | 1127 | 4 | 1 | 4037 | 2097 | 1940 | 0 | 108.09 |
| 39 | 85 | | 618 | 621 | 166 | Palisha | 392 | 392 | 0 | 0 | 1439 | 685 | 754 | 0 | 90.85 |
| 39 | 85 | | 618 | 621 | 167 | Pogaldigha | 1104 | 1100 | 0 | 4 | 4349 | 2069 | 2280 | 0 | 90.75 |
| 39 | 85 | | 618 | 621 | 188 | Ramchandrakhali | 270 | 270 | 0 | 0 | 984 | 421 | 563 | 0 | 74.78 |
| 39 | 85 | | 618 | 621 | 209 | Tarakandi | 643 | 643 | 0 | 0 | 2438 | 1152 | 1286 | 0 | 89.58 |
| 39 | 85 | | 618 | 691 | | Rudra Bayra* | 2587 | 2579 | 0 | 8 | 9788 | 4644 | 5144 | 0 | 90.28 |
| 39 | 85 | | 618 | 691 | 020 | Baishar Charpara | 159 | 159 | 0 | 0 | 607 | 300 | 307 | 0 | 97.72 |
| 39 | 85 | | 618 | 691 | 021 | Bayra | 707 | 707 | 0 | 0 | 2673 | 1245 | 1428 | 0 | 87.18 |
| 39 | 85 | | 618 | 691 | 072 | Gachh Bayra | 408 | 403 | 0 | 5 | 1623 | 776 | 847 | 0 | 91.62 |
| 39 | 85 | | 618 | 691 | 073 | Gendarpara | 533 | 530 | 0 | 3 | 1972 | 961 | 1011 | 0 | 95.05 |
| 39 | 85 | | 618 | 691 | 184 | Rudra Bayra | 780 | 780 | 0 | 0 | 2913 | 1362 | 1551 | 0 | 87.81 |
| 39 | 85 | | 618 | 775 | | Takuria* | 356 | 356 | 0 | 0 | 1402 | 705 | 697 | 0 | 101.15 |
| 39 | 85 | | 618 | 775 | 200 | Takuria | 356 | 356 | 0 | 0 | 1402 | 705 | 697 | 0 | 101.15 |
| 39 | 85 | | 710 | | | Satpoa Union | 8330 | 8314 | 1 | 15 | 33354 | 16461 | 16891 | 2 | 97.45 |
| 39 | 85 | | 710 | | | Rural | 8330 | 8314 | 1 | 15 | 33354 | 16461 | 16891 | 2 | 97.45 |
| 39 | 85 | | 710 | | | Urban | 0 | 0 | 0 | 0 | 0 | 0 | 0 | 0 | 0.00 |
| 39 | 85 | | 710 | 033 | | Adra* | 1413 | 1411 | 1 | 1 | 5677 | 2837 | 2840 | 0 | 99.89 |
| 39 | 85 | | 710 | 033 | 010 | Adra | 1413 | 1411 | 1 | 1 | 5677 | 2837 | 2840 | 0 | 99.89 |
| 39 | 85 | | 710 | 067 | | Baghmara* | 425 | 423 | 0 | 2 | 1902 | 963 | 939 | 0 | 102.56 |
| 39 | 85 | | 710 | 067 | 020 | Baghmara | 425 | 423 | 0 | 2 | 1902 | 963 | 939 | 0 | 102.56 |
| 39 | 85 | | 710 | 130 | | Char Jamira* | 488 | 487 | 0 | 1 | 1859 | 900 | 959 | 0 | 93.85 |
| 39 | 85 | | 710 | 130 | 030 | Char Jamira | 488 | 487 | 0 | 1 | 1859 | 900 | 959 | 0 | 93.85 |
| 39 | 85 | | 710 | 132 | | Chhataria* | 915 | 914 | 0 | 1 | 3876 | 1923 | 1953 | 0 | 98.46 |
| 39 | 85 | | 710 | 132 | 030 | Chhataria | 915 | 914 | 0 | 1 | 3876 | 1923 | 1953 | 0 | 98.46 |
| 39 | 85 | | 710 | 133 | | Chuniapatal* | 872 | 871 | 0 | 1 | 3580 | 1748 | 1831 | 1 | 95.47 |
| 39 | 85 | | 710 | 133 | 030 | Chuniapatal | 872 | 871 | 0 | 1 | 3580 | 1748 | 1831 | 1 | 95.47 |
| 39 | 85 | | 710 | 168 | | Daserbari* | 221 | 221 | 0 | 0 | 919 | 451 | 468 | 0 | 96.37 |
| 39 | 85 | | 710 | 168 | 040 | Daserbari | 221 | 221 | 0 | 0 | 919 | 451 | 468 | 0 | 96.37 |
| 39 | 85 | | 710 | 176 | | Dighalkandi* | 86 | 86 | 0 | 0 | 322 | 167 | 155 | 0 | 107.74 |
| 39 | 85 | | 710 | 176 | 040 | Dighalkandi | 86 | 86 | 0 | 0 | 322 | 167 | 155 | 0 | 107.74 |
| 39 | 85 | | 710 | 435 | | Kunairpara* | 138 | 138 | 0 | 0 | 445 | 223 | 222 | 0 | 100.45 |
| 39 | 85 | | 710 | 435 | 110 | Kunairpara | 138 | 138 | 0 | 0 | 445 | 223 | 222 | 0 | 100.45 |
| 39 | 85 | | 710 | 543 | | Nagda* | 139 | 139 | 0 | 0 | 548 | 255 | 293 | 0 | 87.03 |
| 39 | 85 | | 710 | 543 | 140 | Nagda | 139 | 139 | 0 | 0 | 548 | 255 | 293 | 0 | 87.03 |
| 39 | 85 | | 710 | 547 | | Nandina* | 526 | 524 | 0 | 2 | 2012 | 956 | 1056 | 0 | 90.53 |
| 39 | 85 | | 710 | 547 | 140 | Nandina | 526 | 524 | 0 | 2 | 2012 | 956 | 1056 | 0 | 90.53 |
| 39 | 85 | | 710 | 690 | | Rouha* | 977 | 976 | 0 | 1 | 3502 | 1715 | 1787 | 0 | 95.97 |
| 39 | 85 | | 710 | 690 | 110 | Khalishakuri | 130 | 130 | 0 | 0 | 526 | 266 | 260 | 0 | 102.31 |
| 39 | 85 | | 710 | 690 | 181 | Rouha | 847 | 846 | 0 | 1 | 2976 | 1449 | 1527 | 0 | 94.89 |
| 39 | 85 | | 710 | 726 | | Sarishabari* | 1327 | 1322 | 0 | 5 | 5349 | 2620 | 2728 | 1 | 96.04 |
| 39 | 85 | | 710 | 726 | 190 | Char Sarishabari | 1327 | 1322 | 0 | 5 | 5349 | 2620 | 2728 | 1 | 96.04 |
| 39 | 85 | | 710 | 737 | | Shinguria* | 170 | 170 | 0 | 0 | 636 | 300 | 336 | 0 | 89.29 |
| 39 | 85 | | 710 | 737 | 190 | Shinguria | 170 | 170 | 0 | 0 | 636 | 300 | 336 | 0 | 89.29 |
| 39 | 85 | | 710 | 738 | | Shishua* | 524 | 524 | 0 | 0 | 2323 | 1204 | 1119 | 0 | 107.60 |
| 39 | 85 | | 710 | 738 | 190 | Shishua | 524 | 524 | 0 | 0 | 2323 | 1204 | 1119 | 0 | 107.60 |
| 39 | 85 | | 710 | 776 | | Tangail Diar Krishnai* | 109 | 108 | 0 | 1 | 404 | 199 | 205 | 0 | 97.07 |
| 39 | 85 | | 710 | 776 | 200 | Tangail Diar Krishnai | 109 | 108 | 0 | 1 | 404 | 199 | 205 | 0 | 97.07 |

Table C-02: Population by Age Group, Location and Community, 2022

| Administrative Unit, Location and Community | Total | Age Group (in years) | | | | | | | | | | | | | | | | |
|---|----------------|----------------------|---------------|---------------|---------------|---------------|---------------|---------------|---------------|---------------|---------------|---------------|---------------|---------------|--------------|--------------|--------------|--------------|
| | | 0-4 | 5-9 | 10-14 | 15-19 | 20-24 | 25-29 | 30-34 | 35-39 | 40-44 | 45-49 | 50-54 | 55-59 | 60-64 | 65-69 | 70-74 | 75-79 | 80+ |
| 1 | 2 | 3 | 4 | 5 | 6 | 7 | 8 | 9 | 10 | 11 | 12 | 13 | 14 | 15 | 16 | 17 | 18 | 19 |
| Jamalpur | 2499738 | 238279 | 238219 | 262423 | 238577 | 184487 | 188265 | 166468 | 187902 | 156210 | 135729 | 130324 | 101661 | 103518 | 70200 | 50044 | 19452 | 27980 |
| Rural | 1849245 | 178293 | 177494 | 195137 | 174469 | 133531 | 136637 | 120970 | 137841 | 114947 | 101072 | 97157 | 76364 | 78212 | 53036 | 37986 | 14727 | 21372 |
| Urban | 650493 | 59986 | 60725 | 67286 | 64108 | 50956 | 51628 | 45498 | 50061 | 41263 | 34657 | 33167 | 25297 | 25306 | 17164 | 12058 | 4725 | 6608 |
| Bakshiganj Upazila | 239857 | 26002 | 25025 | 27268 | 21825 | 17315 | 18265 | 15662 | 16950 | 13930 | 12004 | 11807 | 9169 | 9275 | 6436 | 4531 | 1781 | 2612 |
| Rural | 130781 | 14346 | 13583 | 14973 | 11825 | 9220 | 9795 | 8513 | 9146 | 7524 | 6507 | 6478 | 5003 | 5176 | 3618 | 2629 | 959 | 1486 |
| Urban | 109076 | 11656 | 11442 | 12295 | 10000 | 8095 | 8470 | 7149 | 7804 | 6406 | 5497 | 5329 | 4166 | 4099 | 2818 | 1902 | 822 | 1126 |
| Bakshiganj Paurashava | 51189 | 5348 | 5360 | 5521 | 4766 | 4047 | 4219 | 3487 | 3723 | 2957 | 2552 | 2479 | 1948 | 1793 | 1294 | 809 | 398 | 488 |
| Ward No. 01 | 4580 | 475 | 502 | 493 | 394 | 322 | 432 | 290 | 318 | 234 | 257 | 234 | 192 | 161 | 127 | 71 | 37 | 41 |
| Malirchar* | 4580 | 475 | 502 | 493 | 394 | 322 | 432 | 290 | 318 | 234 | 257 | 234 | 192 | 161 | 127 | 71 | 37 | 41 |
| Beparipara | 615 | 61 | 74 | 64 | 44 | 39 | 63 | 30 | 34 | 39 | 30 | 38 | 31 | 21 | 16 | 14 | 8 | 9 |
| Chalakpara | 648 | 53 | 71 | 72 | 57 | 55 | 73 | 46 | 47 | 39 | 36 | 28 | 28 | 12 | 14 | 10 | 4 | 3 |
| Ghoshpara | 411 | 52 | 50 | 40 | 41 | 28 | 36 | 30 | 33 | 17 | 21 | 13 | 13 | 20 | 9 | 4 | 3 | 1 |
| Moulvipara | 749 | 92 | 77 | 88 | 60 | 51 | 75 | 48 | 45 | 30 | 58 | 42 | 32 | 26 | 12 | 6 | 2 | 5 |
| Nayapara | 1599 | 145 | 163 | 171 | 149 | 98 | 140 | 97 | 115 | 85 | 90 | 93 | 68 | 59 | 63 | 28 | 16 | 19 |
| Hazi Para | 558 | 72 | 67 | 58 | 43 | 51 | 45 | 39 | 44 | 24 | 22 | 20 | 20 | 23 | 13 | 9 | 4 | 4 |
| Ward No. 02 | 4017 | 414 | 429 | 427 | 344 | 348 | 355 | 222 | 307 | 218 | 239 | 181 | 175 | 125 | 98 | 72 | 27 | 36 |
| Malirchar (Part)* | 4017 | 414 | 429 | 427 | 344 | 348 | 355 | 222 | 307 | 218 | 239 | 181 | 175 | 125 | 98 | 72 | 27 | 36 |
| Dhumalipara | 1328 | 124 | 126 | 112 | 129 | 116 | 129 | 73 | 100 | 68 | 77 | 70 | 53 | 59 | 32 | 32 | 14 | 14 |
| Malirchar | 490 | 54 | 60 | 50 | 46 | 37 | 41 | 36 | 43 | 28 | 27 | 18 | 20 | 9 | 7 | 4 | 2 | 8 |
| Pashchimpara | 963 | 100 | 119 | 113 | 71 | 82 | 83 | 49 | 73 | 50 | 62 | 36 | 43 | 27 | 27 | 16 | 4 | 8 |
| Takirpara | 1236 | 136 | 124 | 152 | 98 | 113 | 102 | 64 | 91 | 72 | 73 | 57 | 59 | 30 | 32 | 20 | 7 | 6 |
| Ward No. 03 | 3434 | 384 | 399 | 342 | 317 | 287 | 239 | 245 | 243 | 210 | 163 | 149 | 124 | 129 | 87 | 47 | 35 | 34 |
| Malirchar* | 3434 | 384 | 399 | 342 | 317 | 287 | 239 | 245 | 243 | 210 | 163 | 149 | 124 | 129 | 87 | 47 | 35 | 34 |
| Baraitari | 352 | 41 | 34 | 33 | 31 | 21 | 31 | 35 | 17 | 16 | 17 | 19 | 13 | 19 | 5 | 9 | 6 | 5 |
| Meshcherchar | 1455 | 171 | 163 | 142 | 119 | 113 | 97 | 100 | 111 | 94 | 73 | 73 | 54 | 69 | 29 | 17 | 14 | 16 |
| Pashchimpara | 1627 | 172 | 202 | 167 | 167 | 153 | 111 | 110 | 115 | 100 | 73 | 57 | 57 | 41 | 53 | 21 | 15 | 13 |
| Purbapara | 7390 | 789 | 708 | 781 | 735 | 614 | 608 | 529 | 537 | 440 | 352 | 368 | 283 | 246 | 157 | 125 | 49 | 69 |
| Ward No. 04 | 7390 | 789 | 708 | 781 | 735 | 614 | 608 | 529 | 537 | 440 | 352 | 368 | 283 | 246 | 157 | 125 | 49 | 69 |
| Rajendraganj* | 7390 | 789 | 708 | 781 | 735 | 614 | 608 | 529 | 537 | 440 | 352 | 368 | 283 | 246 | 157 | 125 | 49 | 69 |
| Bakshiganj | 1456 | 160 | 140 | 167 | 150 | 108 | 107 | 112 | 102 | 99 | 74 | 68 | 55 | 41 | 31 | 23 | 10 | 9 |
| Pashchimpara | 791 | 91 | 76 | 76 | 80 | 59 | 66 | 57 | 59 | 42 | 41 | 36 | 26 | 34 | 14 | 18 | 3 | 13 |
| Jigatala | 1194 | 141 | 126 | 127 | 131 | 94 | 96 | 87 | 84 | 57 | 45 | 70 | 53 | 34 | 23 | 9 | 10 | 7 |
| Kagmaripara | 1565 | 167 | 139 | 163 | 140 | 123 | 142 | 124 | 128 | 102 | 67 | 73 | 63 | 47 | 35 | 26 | 11 | 15 |
| Miapara | 682 | 64 | 63 | 59 | 72 | 58 | 53 | 49 | 39 | 40 | 43 | 45 | 23 | 30 | 20 | 13 | 4 | 7 |
| Pakhimara | 1004 | 96 | 86 | 115 | 102 | 109 | 86 | 61 | 67 | 57 | 42 | 50 | 36 | 36 | 22 | 23 | 5 | 11 |
| Sardarpara | 698 | 70 | 78 | 74 | 60 | 63 | 58 | 39 | 58 | 43 | 40 | 26 | 27 | 24 | 12 | 13 | 6 | 7 |
| Saudagarpara | 6062 | 523 | 610 | 703 | 570 | 439 | 495 | 460 | 474 | 402 | 305 | 297 | 218 | 186 | 170 | 102 | 49 | 59 |
| Ward No. 05 | 6062 | 523 | 610 | 703 | 570 | 439 | 495 | 460 | 474 | 402 | 305 | 297 | 218 | 186 | 170 | 102 | 49 | 59 |
| Rajendraganj* | 6062 | 523 | 610 | 703 | 570 | 439 | 495 | 460 | 474 | 402 | 305 | 297 | 218 | 186 | 170 | 102 | 49 | 59 |
| Bakshiganj Bazar | 708 | 50 | 60 | 61 | 51 | 55 | 71 | 58 | 47 | 54 | 41 | 52 | 40 | 24 | 23 | 11 | 4 | 6 |
| Bakshiganj | 2051 | 194 | 226 | 257 | 189 | 135 | 170 | 176 | 184 | 144 | 87 | 75 | 69 | 56 | 35 | 22 | 14 | 18 |
| Namapara | 1158 | 87 | 110 | 120 | 119 | 91 | 81 | 89 | 98 | 76 | 65 | 61 | 43 | 40 | 41 | 19 | 12 | 6 |
| Bakshiganj | 53 | 4 | 5 | 6 | 0 | 1 | 7 | 6 | 4 | 2 | 7 | 2 | 4 | 0 | 3 | 0 | 2 | 0 |
| Malipara | 1641 | 149 | 160 | 211 | 170 | 128 | 128 | 98 | 113 | 91 | 76 | 82 | 49 | 53 | 59 | 42 | 10 | 22 |
| Meshcherchar | 451 | 39 | 49 | 48 | 41 | 29 | 38 | 33 | 28 | 35 | 29 | 25 | 13 | 13 | 9 | 8 | 7 | 7 |
| Namapara | 7814 | 811 | 814 | 877 | 724 | 562 | 620 | 586 | 573 | 420 | 382 | 424 | 248 | 328 | 183 | 134 | 54 | 74 |
| Modakpara | 2245 | 213 | 225 | 308 | 230 | 145 | 189 | 178 | 180 | 128 | 106 | 128 | 65 | 72 | 38 | 24 | 11 | 5 |
| Ward No. 06 | 2245 | 213 | 225 | 308 | 230 | 145 | 189 | 178 | 180 | 128 | 106 | 128 | 65 | 72 | 38 | 24 | 11 | 5 |
| Char Kauria* | 2245 | 213 | 225 | 308 | 230 | 145 | 189 | 178 | 180 | 128 | 106 | 128 | 65 | 72 | 38 | 24 | 11 | 5 |
| Chariapara | 5569 | 598 | 589 | 569 | 494 | 417 | 431 | 408 | 393 | 292 | 276 | 296 | 183 | 256 | 145 | 110 | 43 | 69 |
| Golgaon* | 1389 | 156 | 139 | 129 | 150 | 120 | 97 | 110 | 96 | 72 | 67 | 69 | 34 | 49 | 38 | 27 | 14 | 22 |
| Chanderban | 311 | 43 | 32 | 25 | 20 | 20 | 30 | 23 | 18 | 17 | 14 | 17 | 8 | 16 | 18 | 4 | 2 | 4 |
| Chandrabaj | 752 | 72 | 68 | 84 | 83 | 51 | 56 | 51 | 62 | 34 | 51 | 32 | 22 | 32 | 18 | 20 | 6 | 10 |
| Madhyapara | 1227 | 112 | 126 | 128 | 113 | 87 | 94 | 87 | 79 | 75 | 53 | 98 | 29 | 75 | 23 | 24 | 7 | 17 |
| Pashchimpara | 1890 | 215 | 224 | 203 | 128 | 139 | 154 | 137 | 138 | 94 | 91 | 80 | 90 | 84 | 48 | 35 | 14 | 16 |
| Purbapara | 6463 | 719 | 637 | 647 | 594 | 543 | 551 | 473 | 464 | 428 | 308 | 287 | 237 | 225 | 144 | 104 | 47 | 55 |
| Ward No. 07 | 6463 | 719 | 637 | 647 | 594 | 543 | 551 | 473 | 464 | 428 | 308 | 287 | 237 | 225 | 144 | 104 | 47 | 55 |
| Char Kauria (Part)* | 6463 | 719 | 637 | 647 | 594 | 543 | 551 | 473 | 464 | 428 | 308 | 287 | 237 | 225 | 144 | 104 | 47 | 55 |
| Dakkhin Simarpara | 848 | 89 | 97 | 83 | 78 | 64 | 90 | 71 | 58 | 58 | 37 | 33 | 27 | 28 | 14 | 12 | 6 | 3 |

Asterisk (*) denotes Mauza

| Administrative Unit, Location and Community | Total | Age Group (in years) | | | | | | | | | | | | | | | | | |
|---|--------------|----------------------|-------------|-------------|-------------|-------------|-------------|-------------|-------------|-------------|-------------|-------------|-------------|-------------|-------------|------------|------------|------------|----|
| | | 0-4 | 5-9 | 10-14 | 15-19 | 20-24 | 25-29 | 30-34 | 35-39 | 40-44 | 45-49 | 50-54 | 55-59 | 60-64 | 65-69 | 70-74 | 75-79 | 80+ | |
| | | 1 | 2 | 3 | 4 | 5 | 6 | 7 | 8 | 9 | 10 | 11 | 12 | 13 | 14 | 15 | 16 | 17 | 18 |
| Pakhimara | 1680 | 220 | 166 | 170 | 135 | 130 | 156 | 116 | 98 | 124 | 77 | 84 | 61 | 57 | 33 | 29 | 10 | 14 | |
| Sarkarpara | 456 | 39 | 38 | 43 | 59 | 41 | 40 | 31 | 34 | 18 | 28 | 21 | 19 | 9 | 15 | 12 | 4 | 5 | |
| Uttar Simarpar | 3479 | 371 | 336 | 351 | 322 | 308 | 265 | 255 | 274 | 228 | 166 | 149 | 130 | 131 | 82 | 51 | 27 | 33 | |
| Ward No. 08 | 7182 | 768 | 798 | 808 | 689 | 605 | 586 | 434 | 500 | 374 | 338 | 320 | 290 | 242 | 209 | 97 | 58 | 66 | |
| Char Kauria* | 7182 | 768 | 798 | 808 | 689 | 605 | 586 | 434 | 500 | 374 | 338 | 320 | 290 | 242 | 209 | 97 | 58 | 66 | |
| Daripara | 1993 | 226 | 221 | 216 | 178 | 158 | 152 | 119 | 139 | 97 | 101 | 89 | 82 | 75 | 61 | 27 | 24 | 28 | |
| Majhpara | 1594 | 154 | 166 | 168 | 160 | 130 | 138 | 89 | 103 | 92 | 67 | 90 | 66 | 60 | 55 | 22 | 13 | 21 | |
| Pashchim Char Kauri para | 2268 | 244 | 271 | 271 | 224 | 208 | 202 | 138 | 160 | 109 | 113 | 86 | 81 | 63 | 39 | 31 | 14 | 14 | |
| Uttar Majhpara | 1327 | 144 | 140 | 153 | 127 | 109 | 94 | 88 | 98 | 76 | 57 | 55 | 61 | 44 | 54 | 17 | 7 | 3 | |
| Ward No. 09 | 4247 | 465 | 463 | 443 | 399 | 327 | 333 | 248 | 307 | 231 | 208 | 219 | 181 | 151 | 119 | 57 | 42 | 54 | |
| Char Kauria (Part)* | 4247 | 465 | 463 | 443 | 399 | 327 | 333 | 248 | 307 | 231 | 208 | 219 | 181 | 151 | 119 | 57 | 42 | 54 | |
| Bhati para | 866 | 101 | 109 | 90 | 61 | 57 | 64 | 54 | 54 | 55 | 46 | 42 | 46 | 34 | 28 | 9 | 8 | 8 | |
| Khamarpara | 629 | 66 | 71 | 64 | 69 | 60 | 59 | 34 | 46 | 23 | 21 | 32 | 25 | 25 | 18 | 6 | 3 | 7 | |
| Tali para | 1079 | 119 | 93 | 112 | 99 | 94 | 92 | 59 | 77 | 64 | 62 | 45 | 38 | 44 | 33 | 15 | 12 | 21 | |
| Tikarkandi | 1673 | 179 | 190 | 177 | 170 | 116 | 118 | 101 | 130 | 89 | 79 | 100 | 72 | 48 | 40 | 27 | 19 | 18 | |
| Bagarchar Union | 41938 | 4700 | 4284 | 5028 | 3896 | 2976 | 3033 | 2624 | 2951 | 2449 | 2085 | 2055 | 1497 | 1658 | 1103 | 833 | 270 | 496 | |
| Rural | 22360 | 2580 | 2273 | 2663 | 2074 | 1562 | 1671 | 1382 | 1566 | 1266 | 1093 | 1060 | 779 | 879 | 609 | 485 | 144 | 274 | |
| Urban | 19578 | 2120 | 2011 | 2365 | 1822 | 1414 | 1362 | 1242 | 1385 | 1183 | 992 | 995 | 718 | 779 | 494 | 348 | 126 | 222 | |
| Alirpara* | 6449 | 740 | 675 | 749 | 640 | 421 | 481 | 378 | 434 | 381 | 343 | 279 | 234 | 268 | 190 | 127 | 34 | 75 | |
| Alirpara | 3002 | 344 | 323 | 361 | 308 | 206 | 225 | 160 | 206 | 189 | 153 | 131 | 86 | 116 | 90 | 55 | 14 | 35 | |
| Morarpara | 1602 | 166 | 159 | 190 | 161 | 98 | 99 | 96 | 113 | 102 | 92 | 65 | 74 | 76 | 46 | 37 | 5 | 23 | |
| Tangaripara | 1845 | 230 | 193 | 198 | 171 | 117 | 157 | 122 | 115 | 90 | 98 | 83 | 74 | 76 | 54 | 35 | 15 | 17 | |
| Bagarchar* | 5565 | 702 | 565 | 651 | 509 | 425 | 440 | 392 | 407 | 282 | 246 | 231 | 170 | 200 | 148 | 105 | 37 | 55 | |
| Bander Para | 774 | 115 | 96 | 80 | 66 | 46 | 60 | 56 | 73 | 37 | 29 | 20 | 23 | 23 | 22 | 14 | 5 | 9 | |
| Dakkhin Bagarchar | 774 | 96 | 79 | 83 | 70 | 79 | 70 | 56 | 47 | 40 | 23 | 26 | 19 | 20 | 26 | 19 | 8 | 13 | |
| Namapara | 960 | 113 | 101 | 120 | 92 | 70 | 82 | 65 | 69 | 47 | 46 | 43 | 30 | 31 | 21 | 15 | 6 | 9 | |
| Uttar Bagarchar | 2051 | 252 | 203 | 229 | 171 | 151 | 155 | 157 | 133 | 98 | 95 | 100 | 81 | 94 | 63 | 36 | 14 | 19 | |
| Zolapara | 1006 | 126 | 86 | 139 | 110 | 79 | 73 | 58 | 85 | 60 | 53 | 42 | 17 | 32 | 16 | 21 | 4 | 5 | |
| Ghasirpara* | 8965 | 999 | 907 | 1063 | 791 | 637 | 657 | 525 | 636 | 524 | 444 | 469 | 321 | 339 | 236 | 225 | 66 | 126 | |
| Bangalpara | 927 | 107 | 107 | 96 | 68 | 81 | 71 | 49 | 73 | 45 | 51 | 39 | 42 | 30 | 34 | 20 | 5 | 9 | |
| Bhati Para | 355 | 54 | 33 | 36 | 24 | 28 | 36 | 20 | 21 | 19 | 19 | 23 | 10 | 9 | 7 | 6 | 3 | 7 | |
| Dakpara | 763 | 72 | 67 | 84 | 84 | 74 | 62 | 49 | 30 | 39 | 29 | 45 | 19 | 45 | 10 | 29 | 7 | 18 | |
| Golakati | 902 | 87 | 99 | 106 | 69 | 57 | 86 | 43 | 65 | 64 | 37 | 38 | 36 | 42 | 15 | 24 | 7 | 27 | |
| Khuni Para | 175 | 19 | 14 | 29 | 12 | 7 | 7 | 7 | 18 | 13 | 6 | 6 | 11 | 10 | 7 | 8 | 0 | 1 | |
| Madhyapara | 1250 | 141 | 126 | 161 | 109 | 81 | 85 | 82 | 95 | 74 | 62 | 69 | 43 | 37 | 34 | 25 | 13 | 13 | |
| Mandalpara | 766 | 78 | 75 | 83 | 71 | 42 | 50 | 59 | 56 | 55 | 36 | 42 | 37 | 27 | 25 | 17 | 4 | 9 | |
| Mollapara | 983 | 106 | 102 | 117 | 93 | 54 | 59 | 56 | 74 | 65 | 49 | 56 | 29 | 38 | 33 | 30 | 11 | 11 | |
| Nayapara | 1481 | 175 | 130 | 178 | 154 | 125 | 131 | 67 | 95 | 66 | 87 | 66 | 62 | 50 | 48 | 30 | 4 | 13 | |
| Sarkarpara | 648 | 78 | 77 | 76 | 48 | 32 | 33 | 53 | 51 | 47 | 28 | 43 | 15 | 23 | 11 | 17 | 5 | 11 | |
| Sunerpara | 715 | 82 | 77 | 97 | 59 | 56 | 37 | 40 | 58 | 37 | 40 | 42 | 17 | 28 | 12 | 19 | 7 | 7 | |
| Ramrampur* | 19578 | 2120 | 2011 | 2365 | 1822 | 1414 | 1362 | 1242 | 1385 | 1183 | 992 | 995 | 718 | 779 | 494 | 348 | 126 | 222 | |
| Balikeshi | 726 | 90 | 76 | 87 | 66 | 44 | 37 | 57 | 57 | 42 | 30 | 43 | 28 | 29 | 17 | 13 | 4 | 6 | |
| Balurchar | 1019 | 107 | 125 | 107 | 106 | 91 | 70 | 62 | 67 | 58 | 52 | 34 | 38 | 37 | 36 | 9 | 5 | 15 | |
| Dakkhin Sarmara | 1900 | 210 | 195 | 226 | 187 | 148 | 117 | 115 | 128 | 121 | 62 | 121 | 57 | 89 | 47 | 36 | 15 | 26 | |
| Dhararchar | 2003 | 227 | 203 | 254 | 177 | 124 | 141 | 158 | 137 | 116 | 96 | 103 | 71 | 87 | 41 | 32 | 15 | 21 | |
| Gopalpur | 1477 | 160 | 143 | 181 | 133 | 92 | 108 | 86 | 119 | 81 | 89 | 80 | 73 | 52 | 33 | 23 | 5 | 19 | |
| Hamidpur | 122 | 16 | 16 | 12 | 9 | 7 | 13 | 6 | 10 | 6 | 7 | 8 | 1 | 4 | 3 | 4 | 0 | 0 | |
| Khasergaon | 1701 | 168 | 182 | 215 | 138 | 106 | 116 | 90 | 134 | 98 | 102 | 88 | 69 | 71 | 41 | 45 | 15 | 23 | |
| Munshi Para | 414 | 41 | 45 | 45 | 43 | 31 | 28 | 23 | 28 | 23 | 31 | 10 | 24 | 7 | 15 | 10 | 6 | 4 | |
| Natun Tali para | 287 | 36 | 24 | 53 | 21 | 20 | 28 | 15 | 16 | 12 | 15 | 12 | 9 | 12 | 7 | 4 | 0 | 3 | |
| Perirchar | 1014 | 118 | 117 | 133 | 70 | 63 | 58 | 57 | 67 | 81 | 46 | 49 | 37 | 42 | 35 | 18 | 10 | 13 | |
| Ramrampur | 842 | 87 | 98 | 92 | 58 | 43 | 58 | 51 | 49 | 45 | 52 | 54 | 47 | 49 | 26 | 21 | 2 | 10 | |
| Satbhita | 2111 | 235 | 225 | 255 | 227 | 179 | 156 | 123 | 149 | 149 | 113 | 91 | 54 | 59 | 38 | 30 | 10 | 18 | |
| Tali para | 3611 | 388 | 346 | 423 | 358 | 286 | 275 | 235 | 240 | 211 | 184 | 192 | 123 | 152 | 73 | 59 | 23 | 43 | |
| Tupkarchar (Tupkar Para) | 550 | 59 | 51 | 61 | 51 | 49 | 35 | 30 | 36 | 35 | 30 | 34 | 20 | 18 | 25 | 9 | 4 | 3 | |
| Uttar Sarmara | 1801 | 178 | 165 | 221 | 178 | 131 | 122 | 134 | 148 | 105 | 83 | 76 | 67 | 71 | 57 | 35 | 12 | 18 | |
| Uthanerpara* | 1381 | 139 | 126 | 200 | 134 | 79 | 93 | 87 | 89 | 79 | 60 | 81 | 54 | 72 | 35 | 28 | 7 | 18 | |
| Mirapara | 921 | 101 | 94 | 119 | 81 | 52 | 62 | 60 | 59 | 47 | 42 | 57 | 44 | 44 | 27 | 19 | 5 | 8 | |
| Uthanerpara | 460 | 38 | 32 | 81 | 53 | 27 | 31 | 27 | 30 | 32 | 18 | 24 | 10 | 28 | 8 | 9 | 2 | 10 | |
| Bakshiganj Union | 11008 | 1236 | 1139 | 1225 | 1042 | 720 | 789 | 743 | 818 | 659 | 546 | 498 | 444 | 413 | 357 | 197 | 82 | 100 | |
| Rural | 11008 | 1236 | 1139 | 1225 | 1042 | 720 | 789 | 743 | 818 | 659 | 546 | 498 | 444 | 413 | 357 | 197 | 82 | 100 | |
| Urban | 0 | 0 | 0 | 0 | 0 | 0 | 0 | 0 | 0 | 0 | 0 | 0 | 0 | 0 | 0 | 0 | 0 | 0 | |

| Administrative Unit, Location and Community | Total | Age Group (in years) | | | | | | | | | | | | | | | | | |
|---|--------------|----------------------|-------------|-------------|-------------|-------------|-------------|-------------|-------------|-------------|-------------|-------------|-------------|-------------|------------|------------|------------|------------|----|
| | | 0-4 | 5-9 | 10-14 | 15-19 | 20-24 | 25-29 | 30-34 | 35-39 | 40-44 | 45-49 | 50-54 | 55-59 | 60-64 | 65-69 | 70-74 | 75-79 | 80+ | |
| | | 1 | 2 | 3 | 4 | 5 | 6 | 7 | 8 | 9 | 10 | 11 | 12 | 13 | 14 | 15 | 16 | 17 | 18 |
| Malirchar* | 3811 | 468 | 385 | 423 | 336 | 258 | 268 | 253 | 284 | 216 | 195 | 152 | 166 | 150 | 125 | 65 | 28 | 39 | |
| Jhalarchar | | | | | | | | | | | | | | | | | | | |
| Pashchimpara | 1316 | 144 | 133 | 140 | 125 | 105 | 99 | 80 | 105 | 72 | 64 | 44 | 61 | 46 | 47 | 27 | 8 | 16 | |
| Jhalarchar | | | | | | | | | | | | | | | | | | | |
| Purbapara | 1058 | 106 | 133 | 112 | 94 | 79 | 75 | 67 | 65 | 60 | 58 | 47 | 36 | 46 | 37 | 23 | 12 | 8 | |
| Jigatala | 780 | 133 | 56 | 88 | 58 | 46 | 53 | 57 | 52 | 43 | 40 | 41 | 40 | 28 | 24 | 8 | 4 | 9 | |
| Singarchar | 657 | 85 | 63 | 83 | 59 | 28 | 41 | 49 | 62 | 41 | 33 | 20 | 29 | 30 | 17 | 7 | 4 | 6 | |
| Pashchim | | | | | | | | | | | | | | | | | | | |
| Jhalarchar* | 369 | 41 | 42 | 52 | 41 | 23 | 35 | 24 | 24 | 24 | 10 | 14 | 6 | 9 | 8 | 8 | 4 | 4 | |
| Surjanagar* | 6828 | 727 | 712 | 750 | 665 | 439 | 486 | 466 | 510 | 419 | 341 | 332 | 272 | 254 | 224 | 124 | 50 | 57 | |
| Manakasa | 777 | 95 | 72 | 104 | 70 | 43 | 49 | 49 | 63 | 43 | 40 | 35 | 37 | 27 | 26 | 14 | 3 | 7 | |
| Pashchimpara | 3086 | 338 | 335 | 325 | 291 | 203 | 248 | 217 | 241 | 191 | 152 | 123 | 114 | 126 | 92 | 51 | 26 | 13 | |
| Purbapara | 2965 | 294 | 305 | 321 | 304 | 193 | 189 | 200 | 206 | 185 | 149 | 174 | 121 | 101 | 106 | 59 | 21 | 37 | |
| Battajore Union | 25111 | 2517 | 2447 | 2800 | 2290 | 1629 | 1735 | 1631 | 1735 | 1437 | 1221 | 1425 | 1124 | 1253 | 725 | 578 | 187 | 377 | |
| Rural | 25111 | 2517 | 2447 | 2800 | 2290 | 1629 | 1735 | 1631 | 1735 | 1437 | 1221 | 1425 | 1124 | 1253 | 725 | 578 | 187 | 377 | |
| Urban | 0 | 0 | 0 | 0 | 0 | 0 | 0 | 0 | 0 | 0 | 0 | 0 | 0 | 0 | 0 | 0 | 0 | 0 | |
| Battajore* | 11843 | 1181 | 1181 | 1371 | 1042 | 755 | 780 | 747 | 797 | 655 | 591 | 677 | 564 | 617 | 346 | 271 | 94 | 174 | |
| Birgaon Kandapara | 337 | 48 | 28 | 44 | 30 | 20 | 20 | 22 | 21 | 19 | 15 | 17 | 14 | 15 | 14 | 9 | 1 | 0 | |
| Birgaon Uttarpara | 685 | 49 | 72 | 81 | 69 | 52 | 52 | 44 | 35 | 43 | 38 | 33 | 27 | 32 | 28 | 9 | 11 | 10 | |
| Chakpara | 326 | 38 | 30 | 38 | 16 | 7 | 27 | 22 | 18 | 14 | 22 | 10 | 22 | 25 | 18 | 12 | 3 | 4 | |
| Chariapara | 425 | 41 | 46 | 57 | 30 | 30 | 33 | 13 | 25 | 18 | 23 | 29 | 26 | 24 | 18 | 6 | 3 | 3 | |
| Datterchar | | | | | | | | | | | | | | | | | | | |
| Dakkhinpara (Part) | 1126 | 111 | 110 | 147 | 100 | 88 | 98 | 61 | 68 | 50 | 52 | 54 | 45 | 68 | 33 | 23 | 3 | 15 | |
| Jhorarpar | 1173 | 116 | 104 | 157 | 109 | 74 | 80 | 83 | 63 | 65 | 69 | 70 | 53 | 62 | 31 | 16 | 7 | 14 | |
| Khamariapara | 687 | 65 | 57 | 68 | 52 | 42 | 45 | 39 | 46 | 52 | 37 | 47 | 33 | 44 | 19 | 22 | 5 | 14 | |
| Kumarikanda | 355 | 33 | 38 | 38 | 39 | 25 | 17 | 29 | 29 | 17 | 17 | 22 | 10 | 17 | 10 | 9 | 4 | 1 | |
| Pashchimpara | 1566 | 164 | 173 | 155 | 148 | 102 | 95 | 106 | 116 | 95 | 69 | 92 | 66 | 78 | 43 | 38 | 10 | 16 | |
| Puran Battajore | 1496 | 151 | 162 | 151 | 153 | 114 | 108 | 97 | 110 | 69 | 62 | 73 | 77 | 63 | 41 | 27 | 7 | 31 | |
| Purbapara | 2149 | 213 | 229 | 258 | 159 | 99 | 117 | 131 | 155 | 120 | 103 | 142 | 122 | 119 | 58 | 61 | 23 | 40 | |
| Ujanpara | 1518 | 152 | 132 | 177 | 137 | 102 | 88 | 100 | 111 | 93 | 84 | 88 | 69 | 70 | 33 | 39 | 17 | 26 | |
| Goalgaon* | 5900 | 577 | 555 | 642 | 548 | 379 | 411 | 414 | 391 | 390 | 274 | 372 | 239 | 300 | 163 | 135 | 38 | 72 | |
| Chandrabaj | 1358 | 145 | 138 | 133 | 127 | 85 | 92 | 98 | 113 | 80 | 65 | 89 | 53 | 63 | 25 | 36 | 5 | 11 | |
| Dakkhin Birgoan | 1345 | 125 | 126 | 151 | 138 | 92 | 108 | 88 | 81 | 82 | 56 | 79 | 43 | 68 | 45 | 39 | 9 | 15 | |
| Fazilatpara | 1616 | 144 | 145 | 176 | 141 | 96 | 106 | 134 | 102 | 126 | 66 | 114 | 62 | 95 | 51 | 27 | 10 | 21 | |
| Panatiapara | 1581 | 163 | 146 | 182 | 142 | 106 | 105 | 94 | 95 | 102 | 87 | 90 | 81 | 74 | 42 | 33 | 14 | 25 | |
| Palashtala* | 7368 | 759 | 711 | 787 | 700 | 495 | 544 | 470 | 547 | 392 | 356 | 376 | 321 | 336 | 216 | 172 | 55 | 131 | |
| Datterchar | | | | | | | | | | | | | | | | | | | |
| Dakkhinpara (Part) | 1765 | 179 | 183 | 218 | 187 | 118 | 138 | 123 | 123 | 98 | 66 | 75 | 66 | 67 | 47 | 38 | 11 | 28 | |
| Datterchar | | | | | | | | | | | | | | | | | | | |
| Pashchimpara | 1353 | 169 | 108 | 127 | 116 | 98 | 114 | 88 | 102 | 53 | 60 | 66 | 71 | 62 | 49 | 31 | 19 | 20 | |
| Datterchar | | | | | | | | | | | | | | | | | | | |
| Purbapara | 1511 | 156 | 164 | 166 | 151 | 88 | 89 | 97 | 126 | 71 | 78 | 79 | 61 | 61 | 45 | 36 | 11 | 32 | |
| Palashtala | 2391 | 225 | 214 | 246 | 221 | 156 | 175 | 136 | 168 | 147 | 137 | 145 | 114 | 121 | 66 | 59 | 11 | 50 | |
| Tilapara | 348 | 30 | 42 | 30 | 25 | 35 | 28 | 26 | 28 | 23 | 15 | 11 | 9 | 25 | 9 | 8 | 3 | 1 | |
| Dhanua Union | 20371 | 1909 | 1950 | 2213 | 1816 | 1418 | 1472 | 1359 | 1409 | 1185 | 1114 | 1152 | 861 | 865 | 649 | 514 | 177 | 308 | |
| Rural | 15478 | 1475 | 1496 | 1702 | 1309 | 1087 | 1167 | 1075 | 1083 | 881 | 809 | 879 | 646 | 653 | 487 | 382 | 130 | 217 | |
| Urban | 4893 | 434 | 454 | 511 | 507 | 331 | 305 | 284 | 326 | 304 | 305 | 273 | 215 | 212 | 162 | 132 | 47 | 91 | |
| Dhanua Kamalpur* | 5831 | 515 | 567 | 632 | 534 | 432 | 428 | 453 | 405 | 321 | 252 | 338 | 222 | 279 | 166 | 164 | 48 | 75 | |
| Balurgaon | 659 | 59 | 69 | 52 | 67 | 46 | 57 | 39 | 54 | 39 | 32 | 43 | 12 | 42 | 10 | 25 | 3 | 10 | |
| Dakkhin Kamalpur | 1002 | 96 | 97 | 101 | 89 | 70 | 85 | 81 | 70 | 64 | 43 | 60 | 32 | 46 | 18 | 27 | 9 | 14 | |
| Dhanua | 2481 | 228 | 247 | 271 | 232 | 175 | 148 | 202 | 155 | 136 | 109 | 152 | 95 | 109 | 88 | 75 | 25 | 34 | |
| Nayapara | 50 | 1 | 4 | 3 | 1 | 5 | 6 | 5 | 6 | 3 | 1 | 4 | 3 | 3 | 1 | 2 | 1 | 1 | |
| Ramrampur | 164 | 9 | 14 | 14 | 16 | 11 | 19 | 14 | 12 | 7 | 7 | 13 | 9 | 9 | 5 | 1 | 0 | 4 | |
| Uttar Kamalpur | 1475 | 122 | 136 | 191 | 129 | 125 | 113 | 112 | 108 | 72 | 60 | 66 | 71 | 70 | 44 | 34 | 10 | 12 | |
| Dumurtala* | 2271 | 266 | 208 | 277 | 157 | 169 | 188 | 131 | 137 | 114 | 120 | 127 | 100 | 98 | 74 | 44 | 16 | 45 | |
| Baishnabpara | 682 | 85 | 61 | 65 | 50 | 49 | 50 | 43 | 48 | 40 | 32 | 37 | 27 | 36 | 33 | 8 | 3 | 15 | |
| Balujuri | 866 | 94 | 82 | 96 | 56 | 65 | 75 | 51 | 44 | 45 | 47 | 54 | 40 | 47 | 21 | 27 | 7 | 15 | |
| Dhiglakuna | 421 | 43 | 42 | 88 | 20 | 37 | 35 | 19 | 32 | 17 | 25 | 13 | 19 | 7 | 11 | 2 | 4 | 7 | |
| Hatiber Kona | 47 | 8 | 6 | 4 | 6 | 3 | 4 | 3 | 2 | 0 | 2 | 1 | 3 | 1 | 4 | 0 | 0 | 0 | |
| Somnathpara | 97 | 15 | 5 | 6 | 9 | 8 | 12 | 6 | 3 | 6 | 4 | 8 | 4 | 2 | 4 | 3 | 1 | 1 | |
| Tila Para | 158 | 21 | 12 | 18 | 16 | 7 | 12 | 9 | 8 | 6 | 10 | 14 | 7 | 5 | 1 | 4 | 1 | 7 | |
| Gerda* | 4893 | 434 | 454 | 511 | 507 | 331 | 305 | 284 | 326 | 304 | 305 | 273 | 215 | 212 | 162 | 132 | 47 | 91 | |
| Gerda Kamalpur | 1036 | 103 | 97 | 114 | 106 | 64 | 61 | 60 | 80 | 70 | 43 | 73 | 43 | 46 | 30 | 22 | 6 | 18 | |
| Khamargerda | 1023 | 99 | 92 | 105 | 106 | 64 | 60 | 62 | 62 | 61 | 68 | 64 | 44 | 49 | 28 | 29 | 10 | 20 | |

| Administrative Unit, Location and Community | Total | Age Group (in years) | | | | | | | | | | | | | | | | | |
|---|--------------|----------------------|-------------|-------------|-------------|-------------|-------------|-------------|-------------|-------------|-------------|-------------|-------------|-------------|------------|------------|------------|------------|--|
| | | 0-4 | 5-9 | 10-14 | 15-19 | 20-24 | 25-29 | 30-34 | 35-39 | 40-44 | 45-49 | 50-54 | 55-59 | 60-64 | 65-69 | 70-74 | 75-79 | 80+ | |
| | | 3 | 4 | 5 | 6 | 7 | 8 | 9 | 10 | 11 | 12 | 13 | 14 | 15 | 16 | 17 | 18 | 19 | |
| Majherda | 1027 | 88 | 93 | 115 | 100 | 73 | 75 | 67 | 57 | 62 | 64 | 55 | 47 | 44 | 36 | 24 | 12 | 15 | |
| Mirdhapara | 1164 | 81 | 114 | 117 | 121 | 81 | 75 | 58 | 102 | 77 | 83 | 46 | 49 | 47 | 49 | 36 | 9 | 19 | |
| Nayapara (Part) | 643 | 63 | 58 | 60 | 74 | 49 | 34 | 37 | 25 | 34 | 47 | 35 | 32 | 26 | 19 | 21 | 10 | 19 | |
| Jadurchar* | 2740 | 261 | 273 | 297 | 232 | 198 | 199 | 183 | 198 | 167 | 160 | 162 | 117 | 90 | 91 | 63 | 20 | 29 | |
| Balurchar | 210 | 25 | 25 | 23 | 14 | 22 | 16 | 14 | 9 | 14 | 12 | 7 | 9 | 8 | 7 | 2 | 2 | 1 | |
| Jadurchar | 442 | 39 | 46 | 48 | 38 | 24 | 41 | 27 | 29 | 25 | 18 | 31 | 22 | 16 | 17 | 13 | 2 | 6 | |
| Palashtala | 1439 | 145 | 139 | 167 | 121 | 100 | 95 | 112 | 113 | 88 | 79 | 72 | 58 | 43 | 47 | 31 | 12 | 17 | |
| Tengramari | 649 | 52 | 63 | 59 | 59 | 52 | 47 | 30 | 47 | 40 | 51 | 52 | 28 | 23 | 20 | 17 | 4 | 5 | |
| Lauchapra* | 4636 | 433 | 448 | 496 | 386 | 288 | 352 | 308 | 343 | 279 | 277 | 252 | 207 | 186 | 156 | 111 | 46 | 68 | |
| Baglakandi | 579 | 60 | 56 | 50 | 49 | 45 | 37 | 32 | 46 | 39 | 34 | 30 | 25 | 23 | 14 | 19 | 13 | 7 | |
| Jardarpara | 862 | 92 | 90 | 94 | 57 | 59 | 76 | 49 | 65 | 39 | 56 | 32 | 44 | 32 | 41 | 20 | 7 | 9 | |
| Kanekanda | 922 | 91 | 88 | 94 | 84 | 43 | 70 | 62 | 69 | 54 | 68 | 50 | 49 | 23 | 33 | 22 | 7 | 15 | |
| Lauchapra | 475 | 34 | 43 | 47 | 41 | 30 | 38 | 45 | 26 | 37 | 28 | 24 | 15 | 27 | 16 | 19 | 3 | 2 | |
| Master Para | 656 | 65 | 70 | 80 | 53 | 48 | 45 | 36 | 45 | 46 | 35 | 37 | 23 | 26 | 19 | 14 | 3 | 11 | |
| Satanipara | 1142 | 91 | 101 | 131 | 102 | 63 | 86 | 84 | 92 | 64 | 56 | 79 | 51 | 55 | 33 | 17 | 13 | 24 | |
| Merurchar Union | 35076 | 3984 | 3916 | 4036 | 2936 | 2583 | 2780 | 2281 | 2536 | 2132 | 1727 | 1642 | 1294 | 1249 | 820 | 626 | 236 | 298 | |
| Rural | 11331 | 1301 | 1327 | 1283 | 913 | 872 | 905 | 795 | 815 | 702 | 544 | 506 | 384 | 360 | 242 | 209 | 80 | 93 | |
| Urban | 23745 | 2683 | 2589 | 2753 | 2023 | 1711 | 1875 | 1486 | 1721 | 1430 | 1183 | 1136 | 910 | 889 | 578 | 417 | 156 | 205 | |
| Durgapur* | 11331 | 1301 | 1327 | 1283 | 913 | 872 | 905 | 795 | 815 | 702 | 544 | 506 | 384 | 360 | 242 | 209 | 80 | 93 | |
| Ghugrakandi | 870 | 88 | 108 | 87 | 77 | 82 | 80 | 63 | 49 | 51 | 32 | 32 | 26 | 29 | 21 | 28 | 9 | 8 | |
| Kalkihara Bhati | 3031 | 381 | 338 | 336 | 242 | 252 | 245 | 204 | 204 | 163 | 138 | 141 | 110 | 110 | 72 | 55 | 16 | 24 | |
| Kalkihara Uzan | 1859 | 234 | 201 | 238 | 137 | 128 | 116 | 106 | 149 | 108 | 96 | 86 | 60 | 63 | 52 | 40 | 22 | 23 | |
| Madarerchar | 1521 | 168 | 189 | 164 | 140 | 113 | 138 | 108 | 114 | 85 | 78 | 58 | 62 | 37 | 31 | 22 | 5 | 9 | |
| Maichhanir Char | 2572 | 274 | 313 | 275 | 212 | 198 | 213 | 194 | 192 | 183 | 123 | 130 | 76 | 71 | 46 | 35 | 19 | 18 | |
| Purba Kalkihara | 1478 | 156 | 178 | 183 | 105 | 99 | 113 | 120 | 107 | 112 | 77 | 59 | 50 | 50 | 20 | 29 | 9 | 11 | |
| Rabiarchar* | 23745 | 2683 | 2589 | 2753 | 2023 | 1711 | 1875 | 1486 | 1721 | 1430 | 1183 | 1136 | 910 | 889 | 578 | 417 | 156 | 205 | |
| Airmari Natun | 1424 | 176 | 148 | 164 | 121 | 85 | 96 | 90 | 109 | 102 | 66 | 85 | 55 | 50 | 33 | 29 | 7 | 8 | |
| Airmari Puratan | 738 | 70 | 82 | 85 | 63 | 62 | 52 | 38 | 53 | 38 | 42 | 41 | 34 | 37 | 19 | 15 | 4 | 3 | |
| Awalpara | 599 | 80 | 57 | 68 | 51 | 44 | 50 | 40 | 34 | 33 | 30 | 28 | 17 | 29 | 16 | 14 | 2 | 6 | |
| Baghadubi | 1071 | 120 | 119 | 131 | 87 | 100 | 91 | 77 | 76 | 63 | 52 | 53 | 34 | 31 | 19 | 13 | 4 | 1 | |
| Betmari | 783 | 103 | 84 | 78 | 53 | 81 | 64 | 44 | 54 | 39 | 40 | 39 | 32 | 27 | 17 | 12 | 2 | 14 | |
| Chinerchar | 727 | 87 | 71 | 86 | 61 | 57 | 61 | 33 | 51 | 50 | 43 | 25 | 37 | 29 | 15 | 10 | 6 | 5 | |
| Fakirpara | 1514 | 161 | 183 | 188 | 116 | 89 | 134 | 99 | 114 | 88 | 74 | 83 | 52 | 69 | 21 | 19 | 5 | 19 | |
| Jagirpara | 1466 | 169 | 161 | 180 | 116 | 103 | 116 | 76 | 113 | 84 | 78 | 62 | 51 | 53 | 48 | 28 | 13 | 15 | |
| Khewarchar Bhati | 1811 | 213 | 201 | 187 | 148 | 144 | 148 | 93 | 137 | 104 | 94 | 87 | 83 | 62 | 41 | 34 | 18 | 17 | |
| Khewarchar Uzan | 2204 | 236 | 232 | 247 | 216 | 192 | 175 | 136 | 174 | 118 | 110 | 93 | 85 | 77 | 50 | 32 | 13 | 18 | |
| Merurchar | 4088 | 451 | 475 | 447 | 378 | 277 | 343 | 274 | 260 | 225 | 209 | 188 | 160 | 154 | 111 | 72 | 33 | 31 | |
| Rabiarchar | 1869 | 196 | 211 | 230 | 183 | 130 | 135 | 123 | 132 | 119 | 94 | 80 | 65 | 57 | 51 | 37 | 11 | 15 | |
| Sheikherchar | 1476 | 137 | 153 | 198 | 114 | 87 | 132 | 91 | 124 | 93 | 61 | 71 | 61 | 63 | 40 | 27 | 9 | 15 | |
| Tupkarchar Natun | 1604 | 223 | 157 | 203 | 113 | 98 | 84 | 123 | 127 | 107 | 73 | 82 | 57 | 63 | 37 | 30 | 13 | 14 | |
| Tupkarchar Puran | 2371 | 261 | 255 | 261 | 203 | 162 | 194 | 149 | 163 | 167 | 117 | 119 | 87 | 88 | 60 | 45 | 16 | 24 | |
| Nilakkhia Union | 28643 | 3163 | 3098 | 3347 | 2616 | 1827 | 2105 | 1846 | 1988 | 1651 | 1430 | 1347 | 1117 | 1164 | 813 | 527 | 255 | 349 | |
| Rural | 18972 | 2092 | 2070 | 2202 | 1734 | 1235 | 1396 | 1196 | 1339 | 1119 | 965 | 901 | 742 | 738 | 523 | 331 | 160 | 229 | |
| Urban | 9671 | 1071 | 1028 | 1145 | 882 | 592 | 709 | 650 | 649 | 532 | 465 | 446 | 375 | 426 | 290 | 196 | 95 | 120 | |
| Binoderchar* | 2966 | 354 | 347 | 350 | 239 | 223 | 234 | 191 | 197 | 168 | 142 | 142 | 121 | 102 | 81 | 43 | 8 | 24 | |
| Binoderchar | 1987 | 236 | 217 | 241 | 178 | 154 | 164 | 103 | 128 | 116 | 105 | 109 | 71 | 70 | 46 | 27 | 6 | 16 | |
| Chariapara | 364 | 49 | 50 | 43 | 27 | 36 | 39 | 27 | 14 | 19 | 14 | 12 | 11 | 9 | 10 | 4 | 0 | 0 | |
| Gomerchar | 615 | 69 | 80 | 66 | 34 | 33 | 31 | 61 | 55 | 33 | 23 | 21 | 39 | 23 | 25 | 12 | 2 | 8 | |
| Janakipur* | 11971 | 1272 | 1299 | 1380 | 1130 | 751 | 854 | 753 | 860 | 705 | 610 | 553 | 483 | 498 | 337 | 216 | 119 | 151 | |
| Baskanda Natunpara | 1555 | 146 | 166 | 178 | 169 | 107 | 109 | 88 | 103 | 109 | 84 | 75 | 57 | 65 | 45 | 30 | 8 | 16 | |
| Baskanda Puranpara | 428 | 46 | 43 | 54 | 45 | 10 | 26 | 25 | 38 | 35 | 24 | 21 | 20 | 18 | 9 | 2 | 4 | 8 | |
| Chakpara | 199 | 22 | 23 | 24 | 15 | 10 | 9 | 19 | 14 | 16 | 13 | 9 | 7 | 13 | 2 | 2 | 1 | 0 | |
| Dariapara | 438 | 31 | 52 | 48 | 37 | 42 | 30 | 35 | 32 | 29 | 26 | 18 | 18 | 10 | 18 | 6 | 2 | 4 | |
| Daripura | 625 | 64 | 64 | 83 | 61 | 36 | 39 | 42 | 42 | 34 | 26 | 36 | 31 | 26 | 20 | 10 | 5 | 6 | |
| Dikpara | 1496 | 170 | 158 | 190 | 137 | 76 | 125 | 105 | 102 | 74 | 85 | 73 | 46 | 66 | 40 | 17 | 12 | 20 | |
| Fakirpara | 399 | 51 | 43 | 37 | 49 | 16 | 28 | 12 | 35 | 19 | 25 | 16 | 27 | 11 | 10 | 6 | 13 | 1 | |
| Kayosthapara | 285 | 37 | 28 | 28 | 27 | 26 | 23 | 17 | 22 | 18 | 15 | 12 | 8 | 9 | 4 | 4 | 1 | 6 | |
| Moharband | 948 | 111 | 106 | 108 | 90 | 66 | 75 | 50 | 72 | 45 | 56 | 30 | 49 | 40 | 24 | 19 | 2 | 5 | |
| Mridhapara | 1064 | 107 | 111 | 139 | 109 | 72 | 67 | 64 | 72 | 67 | 65 | 46 | 39 | 41 | 28 | 18 | 10 | 9 | |
| Namapara | 367 | 40 | 36 | 52 | 22 | 24 | 26 | 25 | 22 | 8 | 18 | 15 | 20 | 19 | 19 | 12 | 6 | 3 | |
| Manjaliala | 1068 | 112 | 132 | 118 | 94 | 53 | 85 | 68 | 84 | 58 | 29 | 43 | 39 | 45 | 30 | 38 | 15 | 25 | |
| Salai Mandol Para | 647 | 72 | 64 | 65 | 63 | 50 | 53 | 40 | 41 | 36 | 29 | 27 | 31 | 29 | 19 | 10 | 6 | 12 | |

| Administrative Unit, Location and Community | Total | Age Group (in years) | | | | | | | | | | | | | | | | | |
|---|---------------|----------------------|--------------|--------------|--------------|--------------|--------------|--------------|--------------|--------------|--------------|--------------|--------------|--------------|-------------|-------------|-------------|-------------|--|
| | | 0-4 | 5-9 | 10-14 | 15-19 | 20-24 | 25-29 | 30-34 | 35-39 | 40-44 | 45-49 | 50-54 | 55-59 | 60-64 | 65-69 | 70-74 | 75-79 | 80+ | |
| | | 3 | 4 | 5 | 6 | 7 | 8 | 9 | 10 | 11 | 12 | 13 | 14 | 15 | 16 | 17 | 18 | 19 | |
| Talukpara | 364 | 34 | 40 | 36 | 30 | 33 | 31 | 27 | 34 | 27 | 17 | 15 | 11 | 14 | 7 | 5 | 1 | 2 | |
| Tambalipara | 284 | 23 | 43 | 24 | 17 | 15 | 23 | 26 | 28 | 24 | 12 | 23 | 7 | 5 | 10 | 3 | 1 | 0 | |
| Thakurpara | 1161 | 132 | 116 | 129 | 108 | 65 | 67 | 76 | 83 | 72 | 52 | 62 | 38 | 56 | 32 | 28 | 23 | 22 | |
| Vatiapara | 643 | 74 | 74 | 67 | 57 | 50 | 38 | 34 | 36 | 34 | 34 | 32 | 35 | 31 | 20 | 6 | 9 | 12 | |
| Kushalnagar* | 4035 | 466 | 424 | 472 | 365 | 261 | 308 | 252 | 282 | 246 | 213 | 206 | 138 | 138 | 105 | 72 | 33 | 54 | |
| Dakkhin Kushalnagar | 2620 | 333 | 293 | 281 | 243 | 167 | 189 | 170 | 182 | 156 | 142 | 127 | 100 | 80 | 64 | 42 | 23 | 28 | |
| Uttar Kushalnagar | 1415 | 133 | 131 | 191 | 122 | 94 | 119 | 82 | 100 | 90 | 71 | 79 | 38 | 58 | 41 | 30 | 10 | 26 | |
| Niakkhia* | 9671 | 1071 | 1028 | 1145 | 882 | 592 | 709 | 650 | 649 | 532 | 465 | 446 | 375 | 426 | 290 | 196 | 95 | 120 | |
| Dakkhin Beparipara | 792 | 68 | 84 | 105 | 84 | 49 | 38 | 56 | 52 | 54 | 41 | 36 | 34 | 34 | 28 | 14 | 4 | 11 | |
| Jhalupara | 147 | 19 | 8 | 16 | 14 | 8 | 13 | 9 | 13 | 8 | 6 | 10 | 5 | 7 | 5 | 6 | 0 | 0 | |
| Munshipara | 126 | 12 | 6 | 11 | 12 | 8 | 10 | 5 | 10 | 7 | 8 | 6 | 7 | 9 | 7 | 1 | 3 | 4 | |
| Natunpara | 444 | 43 | 48 | 38 | 64 | 29 | 24 | 25 | 39 | 31 | 13 | 20 | 15 | 15 | 14 | 10 | 6 | 10 | |
| Nayapara | 436 | 41 | 46 | 49 | 29 | 31 | 30 | 32 | 26 | 36 | 24 | 23 | 14 | 18 | 15 | 15 | 4 | 3 | |
| Niakkhia Bazar | 285 | 25 | 28 | 25 | 25 | 23 | 16 | 18 | 22 | 20 | 20 | 21 | 10 | 14 | 13 | 4 | 0 | 1 | |
| Paglapara | 1579 | 186 | 162 | 223 | 113 | 86 | 113 | 128 | 103 | 68 | 73 | 59 | 71 | 65 | 47 | 28 | 23 | 31 | |
| Pashchim Beparipara | 740 | 82 | 85 | 97 | 81 | 38 | 57 | 45 | 39 | 40 | 32 | 34 | 30 | 27 | 26 | 13 | 6 | 8 | |
| Pashchimpara | 576 | 62 | 62 | 78 | 72 | 30 | 38 | 30 | 40 | 23 | 38 | 21 | 29 | 16 | 14 | 10 | 5 | 8 | |
| Sajimara | 3193 | 389 | 367 | 386 | 248 | 197 | 281 | 210 | 196 | 186 | 135 | 159 | 106 | 137 | 76 | 58 | 31 | 31 | |
| Santi Nagar | 146 | 21 | 10 | 16 | 11 | 12 | 11 | 11 | 13 | 5 | 10 | 6 | 6 | 7 | 2 | 2 | 2 | 1 | |
| Sarkarpara | 336 | 30 | 31 | 29 | 36 | 24 | 20 | 28 | 26 | 16 | 19 | 15 | 14 | 18 | 8 | 9 | 5 | 8 | |
| Uttarpara | 871 | 93 | 91 | 72 | 93 | 57 | 58 | 53 | 70 | 38 | 46 | 36 | 34 | 59 | 35 | 26 | 6 | 4 | |
| Sadhurpara Union | 26521 | 3145 | 2831 | 3098 | 2463 | 2115 | 2132 | 1691 | 1790 | 1460 | 1329 | 1209 | 884 | 880 | 675 | 447 | 176 | 196 | |
| Rural | 26521 | 3145 | 2831 | 3098 | 2463 | 2115 | 2132 | 1691 | 1790 | 1460 | 1329 | 1209 | 884 | 880 | 675 | 447 | 176 | 196 | |
| Urban | 0 | 0 | 0 | 0 | 0 | 0 | 0 | 0 | 0 | 0 | 0 | 0 | 0 | 0 | 0 | 0 | 0 | 0 | |
| Sadhurpara* | 26521 | 3145 | 2831 | 3098 | 2463 | 2115 | 2132 | 1691 | 1790 | 1460 | 1329 | 1209 | 884 | 880 | 675 | 447 | 176 | 196 | |
| Airmari | 2534 | 287 | 273 | 275 | 270 | 185 | 211 | 177 | 155 | 125 | 127 | 120 | 84 | 87 | 79 | 51 | 17 | 11 | |
| Archakandi | 1160 | 150 | 134 | 110 | 94 | 78 | 107 | 85 | 106 | 51 | 63 | 44 | 52 | 29 | 38 | 9 | 6 | 4 | |
| Balurgaon | 531 | 67 | 41 | 65 | 38 | 62 | 44 | 35 | 41 | 33 | 24 | 28 | 12 | 13 | 9 | 12 | 1 | 6 | |
| Bangalpara | 1724 | 183 | 209 | 205 | 182 | 129 | 150 | 125 | 109 | 88 | 94 | 63 | 61 | 46 | 42 | 24 | 9 | 5 | |
| Bilerpar | 704 | 92 | 72 | 77 | 50 | 82 | 63 | 68 | 34 | 38 | 28 | 39 | 19 | 15 | 10 | 13 | 2 | 2 | |
| Char Airmari | 1125 | 116 | 129 | 142 | 93 | 83 | 99 | 75 | 86 | 54 | 63 | 54 | 45 | 32 | 12 | 23 | 8 | 11 | |
| Char Gazirpara | 513 | 61 | 51 | 62 | 41 | 52 | 49 | 35 | 33 | 31 | 23 | 17 | 15 | 16 | 11 | 6 | 6 | 4 | |
| Char Kamalerbati | 1018 | 131 | 110 | 136 | 96 | 82 | 66 | 75 | 70 | 48 | 42 | 46 | 27 | 34 | 21 | 22 | 7 | 5 | |
| Dakkhin Datuakanda | 718 | 85 | 74 | 81 | 76 | 45 | 51 | 53 | 47 | 41 | 39 | 40 | 19 | 31 | 17 | 9 | 4 | 6 | |
| Daspara | 460 | 46 | 36 | 61 | 47 | 28 | 31 | 20 | 29 | 33 | 29 | 30 | 17 | 26 | 12 | 6 | 2 | 7 | |
| Derurbil | 872 | 113 | 91 | 106 | 75 | 55 | 58 | 60 | 62 | 58 | 44 | 34 | 26 | 41 | 22 | 8 | 8 | 11 | |
| Gazirpara | 842 | 109 | 110 | 71 | 78 | 62 | 75 | 46 | 54 | 57 | 46 | 31 | 26 | 39 | 14 | 9 | 8 | 7 | |
| Kamalerbati Pashchimpara | 1470 | 179 | 163 | 182 | 137 | 112 | 105 | 83 | 89 | 81 | 86 | 64 | 51 | 47 | 41 | 28 | 12 | 10 | |
| Kamalerbati Purbapara | 1588 | 184 | 186 | 223 | 150 | 107 | 121 | 100 | 115 | 93 | 56 | 55 | 50 | 58 | 39 | 31 | 11 | 9 | |
| Khetarchar | 1701 | 196 | 159 | 181 | 157 | 136 | 153 | 102 | 128 | 85 | 72 | 82 | 62 | 64 | 51 | 34 | 17 | 22 | |
| Kutuberchar | 1218 | 150 | 140 | 143 | 129 | 114 | 103 | 82 | 63 | 61 | 54 | 44 | 37 | 31 | 24 | 27 | 7 | 9 | |
| Dakkhin Madanerchar | 866 | 104 | 83 | 100 | 65 | 72 | 78 | 47 | 75 | 55 | 36 | 37 | 38 | 29 | 24 | 10 | 5 | 8 | |
| Madanerchar Taltola | 430 | 47 | 53 | 42 | 40 | 45 | 42 | 21 | 25 | 23 | 9 | 28 | 11 | 17 | 8 | 8 | 5 | 6 | |
| Madhya Datuakanda | 1390 | 143 | 120 | 189 | 142 | 117 | 84 | 81 | 83 | 88 | 100 | 68 | 54 | 41 | 40 | 26 | 8 | 6 | |
| Majherpara | 653 | 79 | 74 | 77 | 43 | 52 | 38 | 48 | 46 | 36 | 35 | 31 | 25 | 29 | 22 | 7 | 4 | 7 | |
| Masjidpara | 416 | 58 | 47 | 46 | 29 | 32 | 33 | 23 | 18 | 31 | 25 | 19 | 16 | 12 | 11 | 5 | 4 | 7 | |
| Nilerchar | 431 | 46 | 51 | 59 | 50 | 29 | 24 | 26 | 36 | 22 | 16 | 26 | 11 | 15 | 8 | 5 | 3 | 4 | |
| Pashchim Kutuber Char | 778 | 111 | 82 | 94 | 62 | 82 | 59 | 41 | 59 | 45 | 33 | 26 | 12 | 23 | 20 | 19 | 6 | 4 | |
| Sheikhpara | 238 | 38 | 26 | 25 | 24 | 27 | 24 | 18 | 11 | 6 | 9 | 13 | 6 | 6 | 3 | 2 | 0 | 0 | |
| Thandarban | 1298 | 159 | 122 | 158 | 108 | 120 | 90 | 70 | 85 | 78 | 69 | 80 | 36 | 35 | 41 | 22 | 10 | 15 | |
| Uttar Datuakanda | 1843 | 211 | 195 | 188 | 187 | 127 | 174 | 95 | 131 | 99 | 107 | 90 | 72 | 64 | 56 | 31 | 6 | 10 | |
| Dewanganj Upazila | 288166 | 28865 | 28245 | 30637 | 29128 | 22094 | 22296 | 19096 | 21650 | 18067 | 15308 | 14266 | 10635 | 10837 | 7191 | 5129 | 1873 | 2849 | |
| Rural | 216096 | 21965 | 21564 | 23281 | 21719 | 16631 | 16864 | 14263 | 16147 | 13446 | 11348 | 10456 | 7933 | 8077 | 5243 | 3785 | 1345 | 2029 | |
| Urban | 72070 | 6900 | 6681 | 7356 | 7409 | 5463 | 5432 | 4833 | 5503 | 4621 | 3960 | 3810 | 2702 | 2760 | 1948 | 1344 | 528 | 820 | |

| Administrative Unit, Location and Community | Total | Age Group (in years) | | | | | | | | | | | | | | | | | |
|---|--------------|----------------------|-------------|-------------|-------------|-------------|-------------|-------------|-------------|-------------|-------------|-------------|-------------|-------------|-------------|------------|------------|------------|----|
| | | 0-4 | 5-9 | 10-14 | 15-19 | 20-24 | 25-29 | 30-34 | 35-39 | 40-44 | 45-49 | 50-54 | 55-59 | 60-64 | 65-69 | 70-74 | 75-79 | 80+ | |
| | | 1 | 2 | 3 | 4 | 5 | 6 | 7 | 8 | 9 | 10 | 11 | 12 | 13 | 14 | 15 | 16 | 17 | 18 |
| Dewanganj Paurashava | 41123 | 3841 | 3782 | 4172 | 4192 | 3065 | 3144 | 2893 | 3132 | 2591 | 2111 | 2263 | 1533 | 1701 | 1158 | 806 | 283 | 456 | |
| Ward No. 01 | 3894 | 368 | 333 | 361 | 429 | 281 | 273 | 281 | 317 | 236 | 197 | 221 | 140 | 168 | 132 | 80 | 30 | 47 | |
| Chikajani (Part)* | 3801 | 356 | 325 | 354 | 424 | 271 | 265 | 276 | 311 | 230 | 193 | 215 | 139 | 160 | 129 | 79 | 30 | 44 | |
| Akandapara | 1288 | 109 | 121 | 117 | 151 | 93 | 84 | 86 | 126 | 82 | 65 | 56 | 42 | 48 | 58 | 22 | 15 | 13 | |
| Chandrapara | 790 | 105 | 60 | 77 | 90 | 53 | 56 | 55 | 57 | 41 | 43 | 49 | 38 | 27 | 16 | 14 | 2 | 7 | |
| Chikajani Dakkhinpara | 895 | 78 | 76 | 87 | 94 | 52 | 57 | 79 | 61 | 66 | 46 | 61 | 28 | 39 | 30 | 22 | 7 | 12 | |
| Chikajani Uttarpara | 483 | 37 | 38 | 48 | 55 | 42 | 40 | 30 | 43 | 25 | 23 | 30 | 14 | 27 | 11 | 9 | 2 | 9 | |
| Miapara | 345 | 27 | 30 | 25 | 34 | 31 | 28 | 26 | 24 | 16 | 16 | 19 | 17 | 19 | 14 | 12 | 4 | 3 | |
| Chukaibari* | 93 | 12 | 8 | 7 | 5 | 10 | 8 | 5 | 6 | 6 | 4 | 6 | 1 | 8 | 3 | 1 | 0 | 3 | |
| Rampura Purbapara (Part) | 93 | 12 | 8 | 7 | 5 | 10 | 8 | 5 | 6 | 6 | 4 | 6 | 1 | 8 | 3 | 1 | 0 | 3 | |
| Ward No. 02 | 3686 | 356 | 366 | 362 | 379 | 292 | 228 | 211 | 254 | 231 | 177 | 232 | 155 | 186 | 97 | 76 | 20 | 64 | |
| Chuniapara* | 3317 | 315 | 325 | 331 | 333 | 261 | 199 | 193 | 230 | 200 | 163 | 207 | 143 | 174 | 90 | 74 | 20 | 59 | |
| Pashchim Chuniapara | 2020 | 201 | 205 | 192 | 207 | 157 | 125 | 119 | 132 | 116 | 102 | 110 | 88 | 99 | 61 | 51 | 13 | 42 | |
| Purba Chuniapara | 1297 | 114 | 120 | 139 | 126 | 104 | 74 | 74 | 98 | 84 | 61 | 97 | 55 | 75 | 29 | 23 | 7 | 17 | |
| Gobindanagar* | 261 | 27 | 28 | 17 | 35 | 23 | 25 | 11 | 18 | 22 | 8 | 20 | 8 | 9 | 6 | 1 | 0 | 3 | |
| Kalikapur (Part)* | 108 | 14 | 13 | 14 | 11 | 8 | 4 | 7 | 6 | 9 | 6 | 5 | 4 | 3 | 1 | 1 | 0 | 2 | |
| Ward No. 03 | 5568 | 522 | 544 | 630 | 566 | 459 | 458 | 383 | 445 | 339 | 258 | 270 | 169 | 206 | 135 | 89 | 36 | 59 | |
| Kalikapur (Part)* | 5568 | 522 | 544 | 630 | 566 | 459 | 458 | 383 | 445 | 339 | 258 | 270 | 169 | 206 | 135 | 89 | 36 | 59 | |
| Char Kalikapur (Part) | 1079 | 110 | 118 | 141 | 104 | 91 | 91 | 67 | 79 | 57 | 48 | 54 | 37 | 44 | 22 | 8 | 3 | 5 | |
| Kalikapur (Part) | 3044 | 269 | 293 | 351 | 320 | 243 | 234 | 220 | 256 | 187 | 138 | 143 | 83 | 119 | 79 | 51 | 24 | 34 | |
| Uttar Kalikapur | 1445 | 143 | 133 | 138 | 142 | 125 | 133 | 96 | 110 | 95 | 72 | 73 | 49 | 43 | 34 | 30 | 9 | 20 | |
| Ward No. 04 | 6647 | 585 | 614 | 655 | 691 | 485 | 539 | 471 | 512 | 443 | 387 | 339 | 246 | 252 | 170 | 127 | 57 | 74 | |
| Kalikapur (Part)* | 6647 | 585 | 614 | 655 | 691 | 485 | 539 | 471 | 512 | 443 | 387 | 339 | 246 | 252 | 170 | 127 | 57 | 74 | |
| Bazaripara | 2008 | 157 | 177 | 183 | 216 | 145 | 175 | 147 | 174 | 139 | 121 | 100 | 67 | 71 | 52 | 39 | 18 | 27 | |
| Char Kalikapur (Part) | 1571 | 133 | 164 | 184 | 177 | 129 | 107 | 105 | 125 | 94 | 83 | 67 | 51 | 47 | 46 | 23 | 17 | 19 | |
| Dewanganj Bazar | 851 | 56 | 74 | 74 | 82 | 54 | 80 | 58 | 64 | 59 | 60 | 51 | 38 | 34 | 31 | 16 | 9 | 11 | |
| Kacharipara | 1038 | 80 | 96 | 109 | 90 | 68 | 83 | 91 | 86 | 85 | 51 | 52 | 33 | 47 | 27 | 24 | 8 | 8 | |
| Kalikapur (Part) | 1179 | 159 | 103 | 105 | 126 | 89 | 94 | 70 | 63 | 66 | 72 | 69 | 57 | 53 | 14 | 25 | 5 | 9 | |
| Ward No. 05 | 5166 | 493 | 440 | 538 | 509 | 368 | 394 | 419 | 407 | 336 | 276 | 270 | 178 | 197 | 159 | 99 | 39 | 44 | |
| Banianirchar (Part)* | 2188 | 214 | 199 | 224 | 199 | 173 | 173 | 167 | 176 | 126 | 120 | 109 | 85 | 82 | 75 | 31 | 14 | 21 | |
| Banianirchar Pashchimpara (Part) | 2188 | 214 | 199 | 224 | 199 | 173 | 173 | 167 | 176 | 126 | 120 | 109 | 85 | 82 | 75 | 31 | 14 | 21 | |
| Chukaibari (Part)* | 2978 | 279 | 241 | 314 | 310 | 195 | 221 | 252 | 231 | 210 | 156 | 161 | 93 | 115 | 84 | 68 | 25 | 23 | |
| Dalbari | 1078 | 113 | 97 | 111 | 114 | 75 | 82 | 79 | 80 | 65 | 56 | 63 | 41 | 38 | 28 | 15 | 10 | 11 | |
| Kaibartapara | 351 | 35 | 24 | 29 | 29 | 21 | 28 | 29 | 34 | 29 | 19 | 18 | 9 | 14 | 8 | 14 | 6 | 5 | |
| Nirbahi Area Pamputala | 905 | 83 | 64 | 105 | 86 | 63 | 71 | 94 | 57 | 68 | 49 | 46 | 30 | 36 | 26 | 20 | 3 | 4 | |
| Rampur Chukai | 435 | 33 | 43 | 42 | 64 | 25 | 26 | 31 | 41 | 31 | 21 | 23 | 8 | 15 | 14 | 13 | 2 | 3 | |
| Madhyapara | 209 | 15 | 13 | 27 | 17 | 11 | 14 | 19 | 19 | 17 | 11 | 11 | 5 | 12 | 8 | 6 | 4 | 0 | |
| Sharifpara | 209 | 15 | 13 | 27 | 17 | 11 | 14 | 19 | 19 | 17 | 11 | 11 | 5 | 12 | 8 | 6 | 4 | 0 | |
| Ward No. 06 | 2798 | 253 | 240 | 362 | 330 | 201 | 197 | 203 | 215 | 174 | 111 | 140 | 78 | 112 | 69 | 65 | 19 | 29 | |
| Bade Shashariabari (Part)* | 2798 | 253 | 240 | 362 | 330 | 201 | 197 | 203 | 215 | 174 | 111 | 140 | 78 | 112 | 69 | 65 | 19 | 29 | |
| Beltali Bazar | 275 | 25 | 31 | 31 | 24 | 18 | 25 | 26 | 19 | 22 | 14 | 8 | 7 | 8 | 3 | 7 | 4 | 3 | |
| Dakkhin Bade Shashariabari | 1485 | 123 | 125 | 234 | 177 | 102 | 95 | 103 | 120 | 82 | 51 | 64 | 41 | 69 | 40 | 33 | 12 | 14 | |
| Rail Colony | 511 | 48 | 44 | 53 | 61 | 39 | 41 | 48 | 36 | 29 | 22 | 33 | 12 | 20 | 12 | 7 | 0 | 6 | |
| Uttar Bade Shasharia Bari | 527 | 57 | 40 | 44 | 68 | 42 | 36 | 26 | 40 | 41 | 24 | 35 | 18 | 15 | 14 | 18 | 3 | 6 | |
| Ward No. 07 | 6020 | 573 | 616 | 576 | 568 | 458 | 501 | 417 | 430 | 345 | 297 | 330 | 246 | 246 | 181 | 131 | 41 | 64 | |
| Banianirchar (Part)* | 1653 | 162 | 161 | 171 | 167 | 152 | 127 | 93 | 126 | 99 | 77 | 66 | 65 | 69 | 48 | 39 | 11 | 20 | |
| Banianirchar Purbapara | 1231 | 114 | 122 | 137 | 133 | 109 | 98 | 78 | 84 | 77 | 56 | 53 | 38 | 40 | 37 | 31 | 9 | 15 | |
| Uttar Madhya Banianirchar | 422 | 48 | 39 | 34 | 34 | 43 | 29 | 15 | 42 | 22 | 21 | 13 | 27 | 29 | 11 | 8 | 2 | 5 | |
| Char Bhabasur (Part)* | 4367 | 411 | 455 | 405 | 401 | 306 | 374 | 324 | 304 | 246 | 220 | 264 | 181 | 177 | 133 | 92 | 30 | 44 | |

| Administrative Unit, Location and Community | Total | Age Group (in years) | | | | | | | | | | | | | | | | |
|---|--------------|----------------------|-------------|-------------|-------------|-------------|-------------|-------------|-------------|-------------|-------------|-------------|-------------|-------------|------------|------------|------------|------------|
| | | 0-4 | 5-9 | 10-14 | 15-19 | 20-24 | 25-29 | 30-34 | 35-39 | 40-44 | 45-49 | 50-54 | 55-59 | 60-64 | 65-69 | 70-74 | 75-79 | 80+ |
| | | 1 | 2 | 3 | 4 | 5 | 6 | 7 | 8 | 9 | 10 | 11 | 12 | 13 | 14 | 15 | 16 | 17 |
| Char Bhabasur Pashchimpara | 1230 | 131 | 117 | 114 | 111 | 87 | 125 | 100 | 88 | 52 | 53 | 72 | 50 | 58 | 31 | 23 | 9 | 9 |
| Char Bhabasur Purbapara (Part) | 1655 | 143 | 196 | 143 | 142 | 112 | 131 | 128 | 106 | 89 | 95 | 110 | 61 | 73 | 62 | 40 | 12 | 12 |
| Char Bhabasur Thontapara | 1482 | 137 | 142 | 148 | 148 | 107 | 118 | 96 | 110 | 105 | 72 | 82 | 70 | 46 | 40 | 29 | 9 | 23 |
| Ward No. 08 | 2946 | 308 | 270 | 289 | 270 | 186 | 203 | 193 | 218 | 215 | 166 | 182 | 115 | 130 | 92 | 58 | 15 | 36 |
| Bhabasur (Part)* | 2946 | 308 | 270 | 289 | 270 | 186 | 203 | 193 | 218 | 215 | 166 | 182 | 115 | 130 | 92 | 58 | 15 | 36 |
| Dakrapara | 673 | 74 | 72 | 64 | 62 | 44 | 43 | 45 | 55 | 43 | 32 | 32 | 29 | 28 | 24 | 16 | 1 | 9 |
| Daspara | 813 | 77 | 74 | 95 | 78 | 49 | 53 | 51 | 63 | 68 | 39 | 46 | 32 | 34 | 24 | 17 | 5 | 8 |
| Guzimari | 409 | 40 | 30 | 31 | 28 | 36 | 28 | 27 | 30 | 29 | 29 | 30 | 21 | 23 | 10 | 8 | 2 | 7 |
| Mollapara | 1051 | 117 | 94 | 99 | 102 | 57 | 79 | 70 | 70 | 75 | 66 | 74 | 33 | 45 | 34 | 17 | 7 | 12 |
| Mandalpara | 1051 | 117 | 94 | 99 | 102 | 57 | 79 | 70 | 70 | 75 | 66 | 74 | 33 | 45 | 34 | 17 | 7 | 12 |
| Ward No. 09 | 4398 | 383 | 359 | 399 | 450 | 335 | 351 | 315 | 334 | 272 | 242 | 279 | 206 | 204 | 123 | 81 | 26 | 39 |
| Char Bhabasur (Part)* | 4398 | 383 | 359 | 399 | 450 | 335 | 351 | 315 | 334 | 272 | 242 | 279 | 206 | 204 | 123 | 81 | 26 | 39 |
| Char Bhabasur Bhatipara | 461 | 27 | 35 | 36 | 47 | 58 | 29 | 29 | 35 | 45 | 22 | 31 | 20 | 24 | 10 | 7 | 1 | 5 |
| Char Bhabasur Mandalpara | 315 | 29 | 27 | 29 | 29 | 25 | 29 | 16 | 21 | 18 | 19 | 24 | 14 | 15 | 5 | 8 | 2 | 5 |
| Char Bhabasur Millcolony | 425 | 40 | 32 | 34 | 39 | 26 | 43 | 29 | 43 | 32 | 26 | 34 | 28 | 14 | 2 | 0 | 1 | 2 |
| Char Bhabasur Mollapara | 438 | 31 | 38 | 39 | 44 | 38 | 35 | 37 | 26 | 19 | 26 | 33 | 22 | 21 | 14 | 9 | 4 | 2 |
| Char Bhabasur Nayapara | 444 | 44 | 29 | 43 | 52 | 36 | 38 | 27 | 34 | 20 | 25 | 29 | 24 | 21 | 10 | 9 | 1 | 2 |
| Char Bhabasur Purbapara (Part) | 808 | 90 | 76 | 92 | 82 | 43 | 57 | 58 | 56 | 44 | 40 | 41 | 41 | 39 | 22 | 14 | 7 | 6 |
| Char Bhabasur Sardarpara | 706 | 49 | 63 | 57 | 68 | 63 | 65 | 57 | 56 | 45 | 40 | 41 | 20 | 36 | 21 | 11 | 6 | 8 |
| Char Bhabasur Sarkarpara | 801 | 73 | 59 | 69 | 89 | 46 | 55 | 62 | 63 | 49 | 44 | 46 | 37 | 34 | 39 | 23 | 4 | 9 |
| Bahadurabad Union | 40999 | 4496 | 4361 | 4650 | 4221 | 3176 | 3252 | 2761 | 2918 | 2377 | 1954 | 1744 | 1417 | 1508 | 926 | 684 | 228 | 326 |
| Rural | 40999 | 4496 | 4361 | 4650 | 4221 | 3176 | 3252 | 2761 | 2918 | 2377 | 1954 | 1744 | 1417 | 1508 | 926 | 684 | 228 | 326 |
| Urban | 0 | 0 | 0 | 0 | 0 | 0 | 0 | 0 | 0 | 0 | 0 | 0 | 0 | 0 | 0 | 0 | 0 | 0 |
| Bahadurabad* | 27770 | 2890 | 2924 | 3178 | 2918 | 2151 | 2195 | 1846 | 1922 | 1608 | 1378 | 1261 | 970 | 1048 | 623 | 469 | 167 | 222 |
| Akandapara | 661 | 83 | 64 | 71 | 51 | 51 | 63 | 53 | 64 | 36 | 30 | 21 | 26 | 27 | 11 | 9 | 1 | 0 |
| Azizalpur | 227 | 35 | 30 | 15 | 16 | 15 | 21 | 20 | 18 | 13 | 11 | 12 | 8 | 7 | 3 | 1 | 0 | 2 |
| Basetpur | 1465 | 146 | 164 | 167 | 151 | 124 | 133 | 100 | 100 | 71 | 59 | 73 | 44 | 54 | 31 | 22 | 11 | 15 |
| Bhangargram | 904 | 96 | 103 | 97 | 80 | 68 | 55 | 52 | 58 | 51 | 55 | 49 | 42 | 30 | 33 | 19 | 10 | 6 |
| Chakharchar | 790 | 69 | 99 | 100 | 82 | 60 | 50 | 54 | 48 | 50 | 50 | 33 | 23 | 35 | 19 | 10 | 2 | 6 |
| Char Bhangargram | 345 | 45 | 35 | 45 | 38 | 31 | 17 | 31 | 25 | 23 | 17 | 9 | 8 | 7 | 9 | 1 | 0 | 4 |
| Char Kalakanda | 602 | 66 | 64 | 82 | 70 | 47 | 42 | 38 | 38 | 25 | 28 | 31 | 19 | 20 | 18 | 10 | 3 | 1 |
| Daparpara | 3154 | 336 | 386 | 399 | 350 | 243 | 242 | 194 | 208 | 154 | 148 | 124 | 100 | 96 | 60 | 55 | 19 | 40 |
| Farajipara | 372 | 51 | 35 | 41 | 28 | 30 | 37 | 17 | 21 | 17 | 21 | 16 | 24 | 17 | 5 | 10 | 0 | 2 |
| Gharipara | 691 | 76 | 84 | 72 | 58 | 65 | 67 | 46 | 39 | 43 | 28 | 21 | 23 | 28 | 13 | 10 | 8 | 10 |
| Jhalarchar | 2447 | 256 | 233 | 287 | 263 | 201 | 219 | 133 | 175 | 142 | 131 | 104 | 80 | 86 | 60 | 50 | 11 | 16 |
| Kalakanda | 2671 | 284 | 249 | 322 | 307 | 234 | 196 | 195 | 158 | 196 | 109 | 152 | 77 | 101 | 32 | 29 | 11 | 19 |
| Kananpur | 373 | 35 | 50 | 34 | 46 | 25 | 30 | 20 | 32 | 29 | 18 | 12 | 7 | 12 | 5 | 4 | 2 | |
| Kandirgram | 829 | 85 | 70 | 88 | 79 | 51 | 54 | 59 | 66 | 53 | 43 | 38 | 41 | 42 | 22 | 20 | 9 | 9 |
| Nayagram | 1636 | 157 | 144 | 163 | 196 | 121 | 129 | 116 | 113 | 94 | 86 | 77 | 77 | 73 | 32 | 29 | 13 | 16 |
| Nazirpur | 669 | 82 | 69 | 79 | 58 | 52 | 31 | 49 | 45 | 45 | 49 | 25 | 11 | 30 | 18 | 16 | 5 | 5 |
| Pollakandi | 2928 | 307 | 291 | 331 | 326 | 213 | 230 | 180 | 207 | 168 | 134 | 146 | 104 | 121 | 70 | 57 | 18 | 25 |
| Pollakandi Nayapara | 2205 | 193 | 218 | 248 | 227 | 150 | 163 | 179 | 162 | 123 | 130 | 102 | 93 | 109 | 54 | 36 | 9 | 9 |
| Sardarpara | 2087 | 223 | 256 | 219 | 214 | 166 | 186 | 149 | 158 | 97 | 86 | 77 | 70 | 56 | 50 | 39 | 22 | 19 |
| Shahjadpur | 1947 | 190 | 194 | 246 | 205 | 161 | 166 | 122 | 123 | 118 | 89 | 95 | 59 | 69 | 53 | 35 | 10 | 12 |
| Tentultali | 335 | 34 | 43 | 29 | 36 | 20 | 25 | 11 | 25 | 23 | 27 | 24 | 11 | 13 | 5 | 5 | 0 | 4 |
| Ukrapara | 432 | 41 | 43 | 43 | 37 | 23 | 39 | 28 | 39 | 37 | 29 | 20 | 23 | 15 | 13 | 1 | 1 | 0 |
| Char Bahadurabad* | 3103 | 468 | 342 | 320 | 262 | 223 | 254 | 223 | 243 | 193 | 132 | 101 | 106 | 99 | 70 | 42 | 7 | 18 |
| Char Bahadurabad | 1829 | 270 | 201 | 201 | 156 | 122 | 136 | 113 | 142 | 129 | 93 | 57 | 58 | 61 | 47 | 30 | 4 | 9 |
| Mannepara | 1274 | 198 | 141 | 119 | 106 | 101 | 118 | 110 | 101 | 64 | 39 | 44 | 48 | 38 | 23 | 12 | 3 | 9 |
| Harichandi* | 873 | 145 | 71 | 86 | 76 | 105 | 92 | 40 | 54 | 46 | 52 | 29 | 26 | 20 | 21 | 5 | 1 | 4 |
| Madarerchar* | 9253 | 993 | 1024 | 1066 | 965 | 697 | 711 | 652 | 699 | 530 | 392 | 353 | 315 | 341 | 212 | 168 | 53 | 82 |
| Bhangargram | 401 | 32 | 41 | 41 | 51 | 36 | 17 | 33 | 37 | 19 | 16 | 15 | 16 | 19 | 10 | 6 | 8 | 4 |

| Administrative Unit, Location and Community | Total | Age Group (in years) | | | | | | | | | | | | | | | | | |
|---|--------------|----------------------|-------------|-------------|-------------|-------------|-------------|-------------|-------------|-------------|-------------|-------------|-------------|-------------|-------------|------------|------------|------------|--|
| | | 0-4 | 5-9 | 10-14 | 15-19 | 20-24 | 25-29 | 30-34 | 35-39 | 40-44 | 45-49 | 50-54 | 55-59 | 60-64 | 65-69 | 70-74 | 75-79 | 80+ | |
| | | 3 | 4 | 5 | 6 | 7 | 8 | 9 | 10 | 11 | 12 | 13 | 14 | 15 | 16 | 17 | 18 | 19 | |
| Bhatirpara | 1546 | 165 | 173 | 162 | 155 | 130 | 121 | 97 | 109 | 91 | 80 | 55 | 54 | 52 | 47 | 29 | 10 | 16 | |
| Hashempur | 335 | 34 | 23 | 38 | 53 | 21 | 23 | 27 | 24 | 20 | 12 | 15 | 8 | 14 | 8 | 8 | 3 | 4 | |
| Khutarchar | 901 | 101 | 82 | 96 | 97 | 72 | 68 | 59 | 74 | 49 | 32 | 43 | 30 | 37 | 27 | 17 | 4 | 13 | |
| Kutuberchar | 955 | 100 | 108 | 119 | 101 | 84 | 72 | 74 | 79 | 53 | 36 | 28 | 25 | 29 | 16 | 12 | 5 | 14 | |
| Madanerchar | 924 | 116 | 101 | 106 | 67 | 86 | 108 | 64 | 65 | 39 | 33 | 27 | 37 | 36 | 14 | 16 | 4 | 5 | |
| Madarerchar | 2933 | 303 | 343 | 356 | 303 | 197 | 216 | 224 | 212 | 175 | 120 | 126 | 91 | 109 | 59 | 61 | 16 | 22 | |
| Sheikpara | 1258 | 142 | 153 | 148 | 138 | 71 | 86 | 74 | 99 | 84 | 63 | 44 | 54 | 45 | 31 | 19 | 3 | 4 | |
| Char Amkhaao Union | 47177 | 4761 | 4600 | 4830 | 4890 | 3512 | 3478 | 2971 | 3588 | 3179 | 2733 | 2372 | 1802 | 1680 | 1095 | 825 | 376 | 485 | |
| Rural | 27823 | 2793 | 2739 | 2805 | 2829 | 2064 | 2042 | 1750 | 2091 | 1924 | 1628 | 1436 | 1081 | 1042 | 631 | 480 | 221 | 267 | |
| Urban | 19354 | 1968 | 1861 | 2025 | 2061 | 1448 | 1436 | 1221 | 1497 | 1255 | 1105 | 936 | 721 | 638 | 464 | 345 | 155 | 218 | |
| Char Amkhaao* | 14462 | 1433 | 1412 | 1465 | 1480 | 1110 | 1093 | 899 | 1065 | 1010 | 864 | 795 | 535 | 509 | 297 | 248 | 108 | 139 | |
| Badullapur | 194 | 21 | 20 | 20 | 17 | 12 | 17 | 16 | 9 | 12 | 10 | 10 | 10 | 6 | 3 | 4 | 2 | 5 | |
| Baulpara | 715 | 63 | 68 | 65 | 68 | 50 | 71 | 58 | 52 | 44 | 64 | 52 | 17 | 23 | 8 | 10 | 0 | 2 | |
| Bayrapara | 2120 | 224 | 216 | 212 | 169 | 218 | 155 | 133 | 140 | 153 | 110 | 124 | 80 | 66 | 44 | 34 | 19 | 23 | |
| Beparipara | 665 | 86 | 89 | 80 | 65 | 43 | 53 | 42 | 40 | 38 | 16 | 17 | 18 | 20 | 15 | 25 | 12 | 6 | |
| Dakkhin Mukirchar | 1571 | 143 | 155 | 165 | 162 | 111 | 133 | 104 | 100 | 116 | 91 | 89 | 59 | 59 | 27 | 29 | 10 | 18 | |
| Fakirpara | 922 | 84 | 97 | 103 | 103 | 56 | 51 | 48 | 79 | 64 | 58 | 45 | 33 | 42 | 28 | 16 | 8 | 7 | |
| Kamarerchar | 3701 | 382 | 335 | 356 | 390 | 271 | 266 | 232 | 311 | 258 | 225 | 213 | 130 | 120 | 77 | 70 | 23 | 42 | |
| Miapara | 990 | 96 | 81 | 102 | 121 | 78 | 78 | 70 | 67 | 62 | 54 | 54 | 40 | 41 | 22 | 15 | 2 | 7 | |
| Moulvirchar | 3148 | 306 | 300 | 322 | 340 | 236 | 228 | 173 | 228 | 233 | 203 | 179 | 127 | 119 | 61 | 40 | 26 | 27 | |
| Sakoapara | 436 | 28 | 51 | 40 | 45 | 35 | 41 | 23 | 39 | 30 | 33 | 12 | 21 | 13 | 12 | 5 | 6 | 2 | |
| Char Lanka* | 456 | 51 | 46 | 43 | 40 | 40 | 23 | 20 | 35 | 32 | 26 | 30 | 15 | 26 | 12 | 7 | 4 | 6 | |
| Dakkhin Lankarchar | 456 | 51 | 46 | 43 | 40 | 40 | 23 | 20 | 35 | 32 | 26 | 30 | 15 | 26 | 12 | 7 | 4 | 6 | |
| Char Madar* | 2619 | 290 | 231 | 267 | 267 | 152 | 180 | 167 | 191 | 176 | 160 | 113 | 126 | 106 | 76 | 52 | 37 | 28 | |
| Kismat Amkhaao* | 4821 | 452 | 516 | 477 | 457 | 380 | 368 | 293 | 379 | 331 | 280 | 213 | 203 | 189 | 119 | 96 | 29 | 39 | |
| Dakkhin Langkarchar | 2353 | 201 | 254 | 234 | 260 | 194 | 175 | 128 | 177 | 161 | 130 | 96 | 87 | 103 | 63 | 51 | 15 | 24 | |
| Madhya Lankarchar | 1129 | 111 | 112 | 106 | 93 | 84 | 85 | 65 | 104 | 74 | 82 | 52 | 62 | 48 | 22 | 21 | 2 | 6 | |
| Pashchim Lankarchar | 1339 | 140 | 150 | 137 | 104 | 102 | 108 | 100 | 98 | 96 | 68 | 65 | 54 | 38 | 34 | 24 | 12 | 9 | |
| Madarerchar* | 5465 | 567 | 534 | 553 | 585 | 382 | 378 | 371 | 421 | 375 | 298 | 285 | 202 | 212 | 127 | 77 | 43 | 55 | |
| Madarerchar | 1659 | 168 | 182 | 162 | 154 | 101 | 143 | 119 | 130 | 93 | 111 | 84 | 60 | 55 | 39 | 25 | 13 | 20 | |
| Uttar Makur Char | 2274 | 228 | 208 | 225 | 256 | 158 | 140 | 146 | 173 | 176 | 112 | 136 | 106 | 104 | 47 | 25 | 15 | 19 | |
| Dakkhin Lambapara | 1532 | 171 | 144 | 166 | 175 | 123 | 95 | 106 | 118 | 106 | 75 | 65 | 36 | 53 | 41 | 27 | 15 | 16 | |
| Sanandabari* | 19354 | 1968 | 1861 | 2025 | 2061 | 1448 | 1436 | 1221 | 1497 | 1255 | 1105 | 936 | 721 | 638 | 464 | 345 | 155 | 218 | |
| Akandapara | 2581 | 283 | 246 | 250 | 240 | 213 | 199 | 167 | 182 | 175 | 137 | 153 | 100 | 90 | 49 | 40 | 20 | 37 | |
| Collegepara | 1588 | 166 | 157 | 173 | 194 | 126 | 139 | 89 | 120 | 96 | 95 | 67 | 48 | 45 | 28 | 26 | 8 | 11 | |
| Lambapara | 1969 | 219 | 174 | 208 | 229 | 156 | 159 | 139 | 144 | 111 | 133 | 83 | 71 | 43 | 36 | 26 | 16 | 22 | |
| Madhyapara | 723 | 71 | 62 | 82 | 78 | 53 | 38 | 42 | 50 | 60 | 45 | 36 | 28 | 32 | 15 | 14 | 10 | 7 | |
| Mandalpara | 1730 | 171 | 163 | 164 | 200 | 139 | 112 | 107 | 159 | 112 | 87 | 77 | 65 | 44 | 45 | 37 | 21 | 27 | |
| Nabinabad | 1507 | 147 | 150 | 175 | 156 | 102 | 114 | 87 | 122 | 110 | 69 | 69 | 50 | 63 | 46 | 24 | 9 | 14 | |
| Pashchimpara | 1575 | 136 | 160 | 145 | 188 | 117 | 109 | 96 | 133 | 99 | 91 | 82 | 66 | 57 | 33 | 33 | 14 | 16 | |
| Patadhoapara | 3044 | 285 | 289 | 304 | 299 | 260 | 246 | 211 | 210 | 188 | 183 | 143 | 116 | 107 | 89 | 63 | 18 | 33 | |
| Sabujpara | 1662 | 175 | 184 | 175 | 192 | 96 | 117 | 92 | 136 | 108 | 90 | 70 | 64 | 51 | 52 | 26 | 12 | 22 | |
| Sheikhpara | 701 | 85 | 63 | 76 | 70 | 42 | 47 | 42 | 69 | 45 | 32 | 32 | 34 | 28 | 15 | 9 | 5 | 7 | |
| Sylhetpara | 962 | 119 | 84 | 114 | 101 | 59 | 67 | 63 | 80 | 54 | 63 | 43 | 34 | 34 | 18 | 18 | 6 | 5 | |
| Tupkarchar | 1312 | 111 | 129 | 159 | 114 | 85 | 89 | 86 | 92 | 97 | 80 | 81 | 45 | 44 | 38 | 29 | 16 | 17 | |
| Chikajani Union | 18189 | 1612 | 1810 | 1930 | 1864 | 1502 | 1476 | 1207 | 1397 | 1091 | 889 | 882 | 655 | 702 | 476 | 354 | 130 | 212 | |
| Rural | 18189 | 1612 | 1810 | 1930 | 1864 | 1502 | 1476 | 1207 | 1397 | 1091 | 889 | 882 | 655 | 702 | 476 | 354 | 130 | 212 | |
| Urban | 0 | 0 | 0 | 0 | 0 | 0 | 0 | 0 | 0 | 0 | 0 | 0 | 0 | 0 | 0 | 0 | 0 | 0 | |
| Char Dakatiapara* | 837 | 67 | 76 | 102 | 76 | 67 | 80 | 59 | 64 | 57 | 40 | 45 | 16 | 42 | 11 | 17 | 3 | 15 | |
| Char Magurihat* | 4660 | 425 | 502 | 513 | 492 | 445 | 434 | 296 | 337 | 268 | 207 | 204 | 140 | 128 | 105 | 73 | 39 | 52 | |
| Chikajani (Part)* | 2559 | 214 | 235 | 267 | 273 | 223 | 178 | 162 | 208 | 172 | 134 | 137 | 99 | 103 | 59 | 45 | 18 | 32 | |
| Chikajani Dighirpar | 302 | 27 | 25 | 35 | 30 | 32 | 16 | 14 | 20 | 21 | 17 | 17 | 12 | 18 | 11 | 3 | 4 | 0 | |
| Pashchim Takimari | 977 | 82 | 88 | 115 | 104 | 90 | 65 | 63 | 82 | 55 | 48 | 54 | 39 | 32 | 19 | 18 | 6 | 17 | |
| Purba Takimari | 1280 | 105 | 122 | 117 | 139 | 101 | 97 | 85 | 106 | 96 | 69 | 66 | 48 | 53 | 29 | 24 | 8 | 15 | |
| Dakatiapara* | 1375 | 128 | 131 | 153 | 128 | 103 | 122 | 72 | 97 | 65 | 75 | 59 | 66 | 60 | 57 | 29 | 12 | 18 | |
| Dakatiapara | 374 | 36 | 40 | 41 | 36 | 21 | 36 | 16 | 30 | 13 | 6 | 14 | 20 | 10 | 23 | 15 | 8 | 9 | |
| Farazipara | 383 | 27 | 36 | 52 | 23 | 33 | 32 | 17 | 23 | 16 | 33 | 13 | 26 | 18 | 21 | 5 | 3 | 5 | |
| Nayagram | 618 | 65 | 55 | 60 | 69 | 49 | 54 | 39 | 44 | 36 | 36 | 32 | 20 | 32 | 13 | 9 | 1 | 4 | |
| Kazlapara* | 5021 | 487 | 526 | 515 | 516 | 354 | 400 | 332 | 399 | 272 | 254 | 250 | 177 | 201 | 145 | 109 | 35 | 49 | |

| Administrative Unit, Location and Community | Total | Age Group (in years) | | | | | | | | | | | | | | | | | |
|---|--------------|----------------------|-------------|-------------|-------------|-------------|-------------|-------------|-------------|-------------|-------------|-------------|-------------|-------------|-------------|------------|------------|------------|----|
| | | 0-4 | 5-9 | 10-14 | 15-19 | 20-24 | 25-29 | 30-34 | 35-39 | 40-44 | 45-49 | 50-54 | 55-59 | 60-64 | 65-69 | 70-74 | 75-79 | 80+ | |
| | | 1 | 2 | 3 | 4 | 5 | 6 | 7 | 8 | 9 | 10 | 11 | 12 | 13 | 14 | 15 | 16 | 17 | 18 |
| Palashpur | 280 | 22 | 37 | 26 | 34 | 23 | 26 | 24 | 22 | 8 | 13 | 10 | 7 | 11 | 4 | 3 | 6 | 4 | |
| Pashchim Kazlapara | 2886 | 305 | 294 | 327 | 285 | 212 | 220 | 179 | 227 | 162 | 133 | 146 | 106 | 119 | 75 | 57 | 17 | 22 | |
| Purba Kazlapara | 1855 | 160 | 195 | 162 | 197 | 119 | 154 | 129 | 150 | 102 | 108 | 94 | 64 | 71 | 66 | 49 | 12 | 23 | |
| Rampura (Part)* | 1155 | 79 | 86 | 93 | 131 | 109 | 79 | 82 | 95 | 75 | 67 | 66 | 65 | 46 | 38 | 23 | 7 | 14 | |
| Natun Dakatiapara | 355 | 24 | 23 | 31 | 34 | 27 | 29 | 28 | 20 | 21 | 20 | 15 | 26 | 18 | 21 | 13 | 4 | 1 | |
| Rampura Balurgram | 320 | 24 | 33 | 29 | 36 | 20 | 17 | 24 | 41 | 20 | 17 | 20 | 9 | 7 | 7 | 7 | 1 | 8 | |
| Rampura(Part) | 480 | 31 | 30 | 33 | 61 | 62 | 33 | 30 | 34 | 34 | 30 | 31 | 30 | 21 | 10 | 3 | 2 | 5 | |
| Rampura Barakhal* | 2582 | 212 | 254 | 287 | 248 | 201 | 183 | 204 | 197 | 182 | 112 | 121 | 92 | 122 | 61 | 58 | 16 | 32 | |
| Rampura Barakhal | 1766 | 156 | 162 | 205 | 171 | 141 | 126 | 136 | 128 | 126 | 84 | 80 | 64 | 72 | 45 | 33 | 16 | 21 | |
| Rampura Bhelamari | 816 | 56 | 92 | 82 | 77 | 60 | 57 | 68 | 69 | 56 | 28 | 41 | 28 | 50 | 16 | 25 | 0 | 11 | |
| Chukaibari Union | 9742 | 984 | 989 | 1052 | 963 | 767 | 777 | 640 | 733 | 582 | 501 | 495 | 325 | 389 | 249 | 174 | 43 | 79 | |
| Rural | 9742 | 984 | 989 | 1052 | 963 | 767 | 777 | 640 | 733 | 582 | 501 | 495 | 325 | 389 | 249 | 174 | 43 | 79 | |
| Urban | 0 | 0 | 0 | 0 | 0 | 0 | 0 | 0 | 0 | 0 | 0 | 0 | 0 | 0 | 0 | 0 | 0 | 0 | |
| Bade Shashariabari (Part)* | 1349 | 130 | 125 | 155 | 123 | 103 | 120 | 94 | 131 | 74 | 67 | 77 | 39 | 37 | 36 | 18 | 5 | 15 | |
| Bade Shashariabari Char Halka Habrabari* | 1349 | 130 | 125 | 155 | 123 | 103 | 120 | 94 | 131 | 74 | 67 | 77 | 39 | 37 | 36 | 18 | 5 | 15 | |
| Char Halka Habrabari* | 1147 | 140 | 136 | 126 | 98 | 68 | 111 | 86 | 91 | 56 | 39 | 44 | 26 | 62 | 25 | 26 | 2 | 11 | |
| Chukaibari (Part)* | 7246 | 714 | 728 | 771 | 742 | 596 | 546 | 460 | 511 | 452 | 395 | 374 | 260 | 290 | 188 | 130 | 36 | 53 | |
| Dakatiapara | 398 | 46 | 33 | 47 | 52 | 31 | 25 | 12 | 27 | 27 | 18 | 14 | 20 | 17 | 10 | 7 | 5 | 7 | |
| Dakkin Balurgaram | 1098 | 99 | 114 | 132 | 107 | 68 | 98 | 72 | 86 | 63 | 63 | 55 | 53 | 43 | 26 | 11 | 5 | 3 | |
| Dakkin Halkarchar | 1686 | 171 | 192 | 189 | 164 | 142 | 123 | 112 | 117 | 94 | 97 | 84 | 48 | 75 | 30 | 23 | 6 | 19 | |
| Kellakata | 503 | 52 | 38 | 43 | 44 | 41 | 34 | 38 | 43 | 38 | 37 | 24 | 17 | 19 | 16 | 13 | 3 | 3 | |
| Rampura (Part) | 1153 | 108 | 104 | 116 | 109 | 97 | 97 | 59 | 79 | 82 | 67 | 77 | 35 | 49 | 42 | 23 | 2 | 7 | |
| Taitala | 403 | 36 | 48 | 31 | 36 | 46 | 26 | 29 | 25 | 24 | 19 | 19 | 13 | 21 | 12 | 12 | 2 | 4 | |
| Uttar Balurgram | 1085 | 103 | 110 | 125 | 123 | 71 | 77 | 75 | 79 | 76 | 48 | 55 | 34 | 42 | 36 | 20 | 2 | 9 | |
| Uttar Halkarchar | 920 | 99 | 89 | 88 | 107 | 100 | 66 | 63 | 55 | 48 | 46 | 46 | 40 | 24 | 16 | 21 | 11 | 1 | |
| Dangdhara Union | 45220 | 4641 | 4253 | 4618 | 4475 | 3587 | 3535 | 2930 | 3377 | 2972 | 2532 | 2246 | 1659 | 1639 | 1166 | 767 | 296 | 527 | |
| Rural | 33627 | 3550 | 3215 | 3459 | 3319 | 2637 | 2683 | 2211 | 2503 | 2197 | 1788 | 1635 | 1211 | 1218 | 840 | 574 | 206 | 381 | |
| Urban | 11593 | 1091 | 1038 | 1159 | 1156 | 950 | 852 | 719 | 874 | 775 | 744 | 611 | 448 | 421 | 326 | 193 | 90 | 146 | |
| Bagharchar* | 17436 | 1774 | 1729 | 1824 | 1743 | 1310 | 1345 | 1106 | 1269 | 1165 | 908 | 903 | 606 | 641 | 439 | 326 | 131 | 217 | |
| Beparipara | 2723 | 305 | 286 | 300 | 269 | 195 | 235 | 183 | 201 | 146 | 134 | 140 | 97 | 62 | 92 | 49 | 15 | 14 | |
| Chengtimari | 3777 | 394 | 361 | 370 | 363 | 320 | 290 | 263 | 287 | 253 | 184 | 199 | 128 | 144 | 68 | 71 | 34 | 48 | |
| Dakatiapara | 1412 | 154 | 138 | 147 | 148 | 112 | 88 | 92 | 112 | 80 | 66 | 73 | 52 | 56 | 31 | 33 | 6 | 24 | |
| Goalkanda | 1907 | 178 | 182 | 194 | 184 | 145 | 127 | 104 | 135 | 131 | 108 | 93 | 90 | 93 | 55 | 28 | 25 | 35 | |
| Kumarerchar | 1788 | 191 | 196 | 189 | 201 | 130 | 155 | 99 | 123 | 132 | 96 | 75 | 48 | 56 | 33 | 26 | 9 | 29 | |
| Madhyapara | 1546 | 152 | 152 | 156 | 150 | 108 | 138 | 96 | 108 | 87 | 87 | 65 | 62 | 61 | 51 | 32 | 15 | 26 | |
| Pantamari | 1737 | 139 | 195 | 168 | 187 | 112 | 136 | 121 | 127 | 136 | 82 | 99 | 50 | 63 | 42 | 40 | 20 | 20 | |
| Patharerchar | 1147 | 122 | 110 | 127 | 96 | 71 | 92 | 85 | 79 | 98 | 65 | 72 | 29 | 46 | 21 | 26 | 1 | 7 | |
| Sarkarpara | 1399 | 139 | 109 | 173 | 145 | 117 | 84 | 63 | 97 | 102 | 86 | 87 | 50 | 60 | 46 | 21 | 6 | 14 | |
| Dangdhara* | 2403 | 254 | 203 | 251 | 229 | 175 | 193 | 176 | 192 | 171 | 136 | 116 | 79 | 94 | 43 | 53 | 10 | 28 | |
| Dangdhara | 1433 | 144 | 116 | 142 | 120 | 99 | 123 | 109 | 121 | 117 | 85 | 68 | 47 | 59 | 21 | 40 | 6 | 16 | |
| Makhanerchar | 970 | 110 | 87 | 109 | 109 | 76 | 70 | 67 | 71 | 54 | 51 | 48 | 32 | 35 | 22 | 13 | 4 | 12 | |
| Goalkul* | 1447 | 159 | 157 | 164 | 115 | 110 | 87 | 76 | 125 | 92 | 76 | 50 | 50 | 80 | 49 | 23 | 10 | 24 | |
| Haruabari* | 6379 | 688 | 626 | 676 | 627 | 563 | 554 | 453 | 493 | 396 | 338 | 276 | 236 | 180 | 121 | 80 | 24 | 48 | |
| Akandapara | 1102 | 132 | 89 | 119 | 126 | 90 | 99 | 74 | 83 | 82 | 49 | 54 | 40 | 32 | 11 | 15 | 1 | 6 | |
| Madhyapara | 1484 | 178 | 155 | 166 | 135 | 127 | 115 | 101 | 105 | 75 | 85 | 63 | 43 | 41 | 37 | 31 | 7 | 20 | |
| Pashchimpara | 1098 | 112 | 108 | 92 | 103 | 123 | 86 | 102 | 71 | 80 | 57 | 50 | 50 | 39 | 11 | 7 | 3 | 4 | |
| Purbapara | 2695 | 266 | 274 | 299 | 263 | 223 | 254 | 176 | 234 | 159 | 147 | 109 | 103 | 68 | 62 | 27 | 13 | 18 | |
| Joanerchar* | 4702 | 517 | 384 | 438 | 481 | 396 | 414 | 320 | 340 | 291 | 242 | 222 | 144 | 194 | 148 | 81 | 29 | 61 | |
| Fakirpara | 651 | 72 | 54 | 56 | 62 | 52 | 54 | 51 | 41 | 50 | 31 | 34 | 18 | 31 | 13 | 18 | 4 | 10 | |
| Khapara | 1571 | 170 | 153 | 160 | 180 | 145 | 157 | 112 | 116 | 89 | 58 | 61 | 39 | 54 | 46 | 17 | 5 | 9 | |
| Madhyapara | 1458 | 134 | 117 | 154 | 140 | 97 | 107 | 95 | 112 | 106 | 87 | 74 | 43 | 62 | 47 | 36 | 13 | 34 | |
| Munsipara | 1022 | 141 | 60 | 68 | 99 | 102 | 96 | 62 | 71 | 46 | 66 | 53 | 44 | 47 | 42 | 10 | 7 | 8 | |
| Karkhana* | 11593 | 1091 | 1038 | 1159 | 1156 | 950 | 852 | 719 | 874 | 775 | 744 | 611 | 448 | 421 | 326 | 193 | 90 | 146 | |
| Bahazpara | 554 | 52 | 44 | 56 | 61 | 49 | 48 | 35 | 56 | 29 | 27 | 21 | 16 | 22 | 19 | 10 | 3 | 6 | |
| Bindurchar | 2025 | 167 | 166 | 182 | 222 | 150 | 145 | 118 | 121 | 138 | 151 | 121 | 102 | 103 | 77 | 23 | 18 | 21 | |

| Administrative Unit, Location and Community | Total | Age Group (in years) | | | | | | | | | | | | | | | | | |
|---|--------------|----------------------|-------------|-------------|-------------|-------------|-------------|-------------|-------------|-------------|-------------|-------------|------------|------------|------------|------------|------------|------------|--|
| | | 0-4 | 5-9 | 10-14 | 15-19 | 20-24 | 25-29 | 30-34 | 35-39 | 40-44 | 45-49 | 50-54 | 55-59 | 60-64 | 65-69 | 70-74 | 75-79 | 80+ | |
| | | 3 | 4 | 5 | 6 | 7 | 8 | 9 | 10 | 11 | 12 | 13 | 14 | 15 | 16 | 17 | 18 | 19 | |
| Karkhana | 1711 | 156 | 152 | 171 | 155 | 107 | 92 | 85 | 141 | 145 | 123 | 111 | 77 | 52 | 49 | 35 | 22 | 38 | |
| Kauniarchar | 3136 | 305 | 285 | 355 | 312 | 253 | 238 | 200 | 250 | 203 | 203 | 150 | 100 | 100 | 79 | 52 | 20 | 31 | |
| Makhanerchar | 952 | 109 | 94 | 93 | 91 | 76 | 60 | 71 | 76 | 58 | 49 | 52 | 33 | 32 | 29 | 18 | 8 | 3 | |
| Nimaimari | 1729 | 179 | 164 | 174 | 174 | 179 | 149 | 122 | 113 | 87 | 90 | 71 | 68 | 58 | 36 | 29 | 11 | 25 | |
| Sonakura | 1486 | 123 | 133 | 128 | 141 | 136 | 120 | 88 | 117 | 115 | 101 | 85 | 52 | 54 | 37 | 26 | 8 | 22 | |
| Uttar Joanerchar* | 1260 | 158 | 116 | 106 | 124 | 83 | 90 | 80 | 84 | 82 | 88 | 68 | 96 | 29 | 40 | 11 | 2 | 3 | |
| Dewanganj Union | 21936 | 2107 | 2137 | 2249 | 2004 | 1728 | 1876 | 1556 | 1678 | 1265 | 1116 | 1118 | 911 | 831 | 591 | 417 | 136 | 216 | |
| Rural | 21936 | 2107 | 2137 | 2249 | 2004 | 1728 | 1876 | 1556 | 1678 | 1265 | 1116 | 1118 | 911 | 831 | 591 | 417 | 136 | 216 | |
| Urban | 0 | 0 | 0 | 0 | 0 | 0 | 0 | 0 | 0 | 0 | 0 | 0 | 0 | 0 | 0 | 0 | 0 | 0 | |
| Gamaria* | 4364 | 391 | 405 | 420 | 410 | 373 | 397 | 326 | 340 | 267 | 218 | 215 | 203 | 144 | 113 | 76 | 28 | 38 | |
| Dakkhin Gamaria | 594 | 49 | 56 | 48 | 42 | 46 | 47 | 51 | 57 | 35 | 34 | 34 | 38 | 23 | 16 | 8 | 5 | 5 | |
| Madhya Gamaria | 787 | 61 | 68 | 77 | 90 | 60 | 73 | 44 | 71 | 52 | 34 | 43 | 32 | 39 | 17 | 16 | 3 | 7 | |
| Pashchim Gamaria | 1227 | 100 | 97 | 127 | 122 | 133 | 102 | 85 | 87 | 76 | 70 | 66 | 52 | 39 | 28 | 21 | 11 | 11 | |
| Purba Gamaria | 765 | 74 | 74 | 66 | 63 | 64 | 81 | 67 | 48 | 49 | 39 | 36 | 47 | 19 | 21 | 10 | 2 | 5 | |
| Uttar Gamaria | 991 | 107 | 110 | 102 | 93 | 70 | 94 | 79 | 77 | 55 | 41 | 36 | 34 | 24 | 31 | 21 | 7 | 10 | |
| Kharma* | 11200 | 1033 | 1073 | 1122 | 1024 | 892 | 969 | 768 | 855 | 638 | 585 | 596 | 467 | 461 | 310 | 218 | 72 | 117 | |
| Bhatipara | 909 | 52 | 86 | 77 | 85 | 81 | 87 | 61 | 75 | 47 | 63 | 59 | 47 | 34 | 25 | 15 | 7 | 8 | |
| Char Kharma | 980 | 97 | 91 | 98 | 112 | 68 | 79 | 65 | 74 | 75 | 51 | 55 | 37 | 35 | 21 | 18 | 2 | 2 | |
| Dighalkandi | 1239 | 127 | 128 | 150 | 86 | 90 | 113 | 90 | 98 | 67 | 59 | 37 | 56 | 52 | 35 | 30 | 9 | 12 | |
| Gajakanda | 1083 | 119 | 81 | 112 | 107 | 83 | 79 | 65 | 82 | 71 | 66 | 58 | 49 | 42 | 35 | 15 | 11 | 8 | |
| Galipara | 515 | 43 | 52 | 52 | 37 | 44 | 56 | 43 | 44 | 30 | 23 | 33 | 16 | 10 | 14 | 12 | 1 | 5 | |
| Gayenpara | 970 | 115 | 105 | 100 | 84 | 72 | 77 | 63 | 78 | 53 | 54 | 41 | 30 | 47 | 19 | 18 | 2 | 12 | |
| Jamirakanda | 749 | 57 | 67 | 78 | 86 | 52 | 71 | 42 | 45 | 38 | 51 | 42 | 35 | 29 | 23 | 14 | 5 | 14 | |
| Madhya Kharma | 520 | 46 | 56 | 39 | 47 | 37 | 52 | 34 | 48 | 30 | 24 | 25 | 31 | 18 | 19 | 5 | 2 | 7 | |
| Nayapara | 1325 | 90 | 128 | 116 | 146 | 92 | 117 | 102 | 106 | 67 | 62 | 93 | 56 | 50 | 42 | 31 | 18 | 9 | |
| Pashchimpara | 843 | 81 | 77 | 78 | 52 | 86 | 59 | 54 | 55 | 51 | 51 | 46 | 41 | 48 | 32 | 19 | 5 | 8 | |
| Purbapara | 1103 | 110 | 101 | 119 | 91 | 106 | 97 | 79 | 82 | 53 | 46 | 58 | 33 | 52 | 27 | 26 | 6 | 17 | |
| Telipara | 964 | 96 | 101 | 103 | 91 | 81 | 82 | 70 | 68 | 56 | 35 | 49 | 36 | 44 | 18 | 15 | 4 | 15 | |
| Tilakpur* | 3664 | 426 | 404 | 428 | 331 | 272 | 303 | 285 | 267 | 195 | 160 | 139 | 116 | 122 | 93 | 67 | 17 | 39 | |
| Beparipara | 786 | 81 | 74 | 80 | 93 | 57 | 48 | 66 | 62 | 63 | 46 | 39 | 11 | 21 | 18 | 18 | 2 | 7 | |
| Kauniarchar | 742 | 92 | 84 | 87 | 66 | 54 | 76 | 56 | 50 | 33 | 25 | 14 | 33 | 26 | 19 | 16 | 4 | 7 | |
| Khanpara | 166 | 18 | 23 | 22 | 9 | 16 | 18 | 10 | 13 | 4 | 6 | 5 | 10 | 3 | 4 | 5 | 0 | 0 | |
| Madhyapara | 170 | 20 | 16 | 22 | 12 | 22 | 13 | 14 | 7 | 8 | 4 | 6 | 8 | 7 | 7 | 3 | 0 | 1 | |
| Mandalpara | 45 | 2 | 5 | 11 | 6 | 0 | 3 | 2 | 5 | 1 | 2 | 3 | 2 | 1 | 1 | 1 | 0 | 0 | |
| Mistripara | 169 | 18 | 22 | 23 | 13 | 9 | 11 | 7 | 14 | 13 | 7 | 10 | 6 | 8 | 3 | 2 | 1 | 2 | |
| Naindakura | 834 | 100 | 99 | 98 | 73 | 57 | 72 | 70 | 62 | 35 | 40 | 30 | 25 | 27 | 21 | 13 | 2 | 10 | |
| Tilakpur | 752 | 95 | 81 | 85 | 59 | 57 | 62 | 60 | 54 | 38 | 30 | 32 | 21 | 29 | 20 | 9 | 8 | 12 | |
| Utmarchar* | 2708 | 257 | 255 | 279 | 239 | 191 | 207 | 177 | 216 | 165 | 153 | 168 | 125 | 104 | 75 | 56 | 19 | 22 | |
| Bir Utmarchar | 703 | 53 | 61 | 69 | 68 | 41 | 53 | 42 | 55 | 50 | 41 | 49 | 33 | 39 | 19 | 18 | 7 | 5 | |
| Char Utmarchar | 2005 | 204 | 194 | 210 | 171 | 150 | 154 | 135 | 161 | 115 | 112 | 119 | 92 | 65 | 56 | 38 | 12 | 17 | |
| Hatibhanga Union | 23822 | 2354 | 2316 | 2606 | 2482 | 1785 | 1834 | 1600 | 1957 | 1438 | 1270 | 1149 | 868 | 909 | 536 | 391 | 134 | 193 | |
| Rural | 23822 | 2354 | 2316 | 2606 | 2482 | 1785 | 1834 | 1600 | 1957 | 1438 | 1270 | 1149 | 868 | 909 | 536 | 391 | 134 | 193 | |
| Urban | 0 | 0 | 0 | 0 | 0 | 0 | 0 | 0 | 0 | 0 | 0 | 0 | 0 | 0 | 0 | 0 | 0 | 0 | |
| Amkhawa* | 3952 | 389 | 409 | 465 | 428 | 312 | 304 | 285 | 333 | 239 | 197 | 180 | 111 | 129 | 69 | 67 | 16 | 19 | |
| Amkhawa | 2166 | 215 | 239 | 280 | 224 | 160 | 153 | 151 | 183 | 134 | 99 | 98 | 63 | 79 | 41 | 33 | 6 | 8 | |
| Gayardoba | 263 | 27 | 27 | 25 | 24 | 29 | 26 | 23 | 22 | 17 | 7 | 9 | 3 | 6 | 5 | 7 | 3 | 3 | |
| Fakirpara | 1523 | 147 | 143 | 160 | 180 | 123 | 125 | 111 | 128 | 88 | 91 | 73 | 45 | 44 | 23 | 27 | 7 | 8 | |
| Sankoapara | 3065 | 290 | 298 | 335 | 350 | 231 | 250 | 229 | 226 | 189 | 143 | 145 | 95 | 124 | 70 | 49 | 8 | 33 | |
| Char Hatibhanga* | 1286 | 121 | 116 | 157 | 149 | 69 | 85 | 81 | 113 | 89 | 57 | 65 | 42 | 48 | 37 | 26 | 6 | 25 | |
| Akandapara | 1341 | 120 | 143 | 121 | 152 | 122 | 132 | 116 | 87 | 76 | 67 | 64 | 27 | 59 | 27 | 19 | 1 | 8 | |
| Char Hatibhanga | 438 | 49 | 39 | 57 | 49 | 40 | 33 | 32 | 26 | 24 | 19 | 16 | 26 | 17 | 6 | 4 | 1 | 0 | |
| Gayardoba | 16805 | 1675 | 1609 | 1806 | 1704 | 1242 | 1280 | 1086 | 1398 | 1010 | 930 | 824 | 662 | 656 | 397 | 275 | 110 | 141 | |
| Hatibhanga* | 359 | 42 | 28 | 38 | 38 | 19 | 29 | 24 | 17 | 18 | 22 | 22 | 19 | 17 | 15 | 3 | 1 | 7 | |
| Amkhaoa | 2304 | 230 | 223 | 220 | 242 | 181 | 188 | 164 | 209 | 155 | 131 | 94 | 94 | 61 | 60 | 35 | 10 | 7 | |
| Purbapara | 2276 | 225 | 212 | 258 | 217 | 215 | 199 | 143 | 193 | 148 | 99 | 93 | 67 | 91 | 38 | 46 | 14 | 18 | |
| Archakandi | 849 | 80 | 84 | 115 | 100 | 36 | 51 | 44 | 63 | 49 | 54 | 48 | 23 | 38 | 25 | 28 | 8 | 3 | |
| Chakerchar | 548 | 51 | 53 | 56 | 37 | 41 | 45 | 40 | 50 | 31 | 32 | 33 | 38 | 21 | 10 | 2 | 2 | 6 | |
| Char Hatibhanga | 254 | 38 | 21 | 25 | 16 | 16 | 18 | 13 | 21 | 13 | 20 | 18 | 12 | 10 | 6 | 4 | 0 | 3 | |
| Gayardoba | 1362 | 150 | 114 | 128 | 147 | 100 | 104 | 94 | 104 | 67 | 85 | 82 | 52 | 58 | 26 | 23 | 14 | 14 | |
| Goalibhita | 803 | 88 | 92 | 81 | 82 | 50 | 52 | 54 | 88 | 45 | 33 | 45 | 30 | 33 | 11 | 10 | 3 | 6 | |
| Katharbil | 845 | 76 | 68 | 106 | 96 | 50 | 42 | 51 | 65 | 59 | 49 | 46 | 39 | 48 | 16 | 16 | 7 | 11 | |
| Nayagram | | | | | | | | | | | | | | | | | | | |

| Administrative Unit, Location and Community | Total | Age Group (in years) | | | | | | | | | | | | | | | | | |
|---|---------------|----------------------|--------------|--------------|--------------|--------------|--------------|--------------|--------------|--------------|--------------|--------------|--------------|--------------|-------------|-------------|-------------|-------------|--|
| | | 0-4 | 5-9 | 10-14 | 15-19 | 20-24 | 25-29 | 30-34 | 35-39 | 40-44 | 45-49 | 50-54 | 55-59 | 60-64 | 65-69 | 70-74 | 75-79 | 80+ | |
| | | 3 | 4 | 5 | 6 | 7 | 8 | 9 | 10 | 11 | 12 | 13 | 14 | 15 | 16 | 17 | 18 | 19 | |
| Sabuzpur | 3058 | 279 | 282 | 320 | 272 | 197 | 251 | 210 | 248 | 211 | 191 | 138 | 126 | 123 | 78 | 53 | 36 | 43 | |
| Sapmari | 3434 | 343 | 358 | 380 | 383 | 289 | 253 | 212 | 284 | 177 | 165 | 163 | 127 | 132 | 94 | 40 | 12 | 22 | |
| Sarkarpara | 713 | 73 | 74 | 79 | 74 | 48 | 48 | 37 | 56 | 37 | 49 | 42 | 35 | 24 | 18 | 15 | 3 | 1 | |
| Par Ramrampur Union | 39958 | 4069 | 3997 | 4530 | 4037 | 2972 | 2924 | 2538 | 2870 | 2572 | 2202 | 1997 | 1465 | 1478 | 994 | 711 | 247 | 355 | |
| Rural | 39958 | 4069 | 3997 | 4530 | 4037 | 2972 | 2924 | 2538 | 2870 | 2572 | 2202 | 1997 | 1465 | 1478 | 994 | 711 | 247 | 355 | |
| Urban | 0 | 0 | 0 | 0 | 0 | 0 | 0 | 0 | 0 | 0 | 0 | 0 | 0 | 0 | 0 | 0 | 0 | 0 | |
| Balaramerchar* | 321 | 42 | 32 | 30 | 34 | 20 | 21 | 31 | 23 | 19 | 16 | 9 | 13 | 13 | 8 | 4 | 2 | 4 | |
| Beluarchar* | 1441 | 134 | 171 | 148 | 136 | 117 | 124 | 94 | 107 | 96 | 72 | 76 | 49 | 44 | 34 | 17 | 14 | 8 | |
| Par Ramrampur* | 38196 | 3893 | 3794 | 4352 | 3867 | 2835 | 2779 | 2413 | 2740 | 2457 | 2114 | 1912 | 1403 | 1421 | 952 | 690 | 231 | 343 | |
| Baniapara | 2304 | 223 | 254 | 258 | 243 | 204 | 190 | 147 | 149 | 146 | 120 | 113 | 67 | 74 | 45 | 41 | 7 | 23 | |
| Bhitakandi | 1485 | 137 | 163 | 180 | 142 | 99 | 119 | 89 | 120 | 104 | 75 | 69 | 47 | 67 | 23 | 25 | 6 | 20 | |
| Chengtimari | 1541 | 168 | 138 | 184 | 172 | 107 | 91 | 83 | 117 | 107 | 90 | 77 | 63 | 55 | 47 | 21 | 12 | 9 | |
| Dakkhin Moamari | 1207 | 117 | 125 | 115 | 141 | 74 | 98 | 60 | 78 | 78 | 63 | 50 | 55 | 55 | 47 | 24 | 14 | 13 | |
| Dakkhin Rahimpur | 1341 | 128 | 124 | 172 | 114 | 86 | 99 | 84 | 98 | 91 | 65 | 63 | 51 | 56 | 44 | 32 | 8 | 26 | |
| Dakragram | 1197 | 103 | 120 | 162 | 120 | 98 | 75 | 71 | 113 | 82 | 74 | 57 | 44 | 36 | 22 | 9 | 4 | 7 | |
| Decreerchar | 2926 | 240 | 271 | 289 | 324 | 218 | 189 | 189 | 251 | 204 | 180 | 170 | 114 | 122 | 75 | 44 | 25 | 21 | |
| Jhaudanga | 3237 | 336 | 333 | 354 | 344 | 258 | 261 | 203 | 219 | 182 | 158 | 173 | 110 | 108 | 87 | 76 | 11 | 24 | |
| Kalakanda | 1041 | 113 | 114 | 97 | 99 | 65 | 63 | 72 | 93 | 61 | 60 | 51 | 45 | 35 | 36 | 18 | 8 | 11 | |
| Kandapara | 641 | 67 | 59 | 61 | 82 | 52 | 55 | 23 | 29 | 49 | 54 | 36 | 23 | 23 | 6 | 9 | 6 | 7 | |
| Kumrakanda | 834 | 105 | 85 | 84 | 84 | 48 | 78 | 80 | 59 | 46 | 26 | 40 | 31 | 30 | 19 | 9 | 5 | 5 | |
| Madhyerchar | 1648 | 170 | 132 | 189 | 158 | 128 | 120 | 100 | 113 | 101 | 96 | 93 | 63 | 75 | 45 | 31 | 9 | 25 | |
| Mandalpara | 1140 | 130 | 106 | 129 | 130 | 93 | 69 | 72 | 84 | 52 | 62 | 55 | 48 | 39 | 29 | 22 | 8 | 12 | |
| Matherghat | 2055 | 199 | 219 | 260 | 210 | 123 | 116 | 122 | 116 | 152 | 130 | 131 | 77 | 77 | 58 | 29 | 14 | 22 | |
| Nayagram | 642 | 60 | 72 | 63 | 53 | 47 | 32 | 46 | 50 | 42 | 44 | 30 | 26 | 23 | 19 | 16 | 11 | 8 | |
| Paikpara | 892 | 116 | 89 | 94 | 76 | 71 | 67 | 58 | 52 | 75 | 52 | 50 | 29 | 23 | 23 | 9 | 3 | 5 | |
| Patharerchar | 621 | 64 | 60 | 60 | 53 | 53 | 49 | 44 | 34 | 49 | 30 | 39 | 27 | 19 | 13 | 14 | 6 | 7 | |
| Porabhita | 1787 | 179 | 167 | 188 | 174 | 125 | 138 | 127 | 110 | 110 | 121 | 92 | 74 | 76 | 47 | 34 | 12 | 13 | |
| Sheikhpara | 891 | 93 | 89 | 99 | 82 | 66 | 47 | 57 | 80 | 65 | 54 | 43 | 40 | 26 | 26 | 12 | 7 | 5 | |
| Uttar Moamari | 2672 | 305 | 242 | 317 | 276 | 202 | 217 | 166 | 189 | 166 | 143 | 106 | 88 | 112 | 53 | 50 | 18 | 22 | |
| Taratia | 1099 | 117 | 102 | 115 | 131 | 85 | 80 | 60 | 100 | 79 | 62 | 57 | 31 | 33 | 17 | 14 | 7 | 9 | |
| Uttar Rahimpur | 1451 | 131 | 136 | 153 | 111 | 85 | 105 | 84 | 112 | 100 | 91 | 81 | 74 | 61 | 53 | 46 | 12 | 16 | |
| Uttar Bathkhawa | 2497 | 273 | 267 | 336 | 231 | 179 | 187 | 163 | 176 | 156 | 122 | 91 | 79 | 90 | 61 | 55 | 11 | 20 | |
| Dakkhin Bathkhawa | 3047 | 319 | 327 | 393 | 317 | 269 | 234 | 213 | 198 | 160 | 142 | 145 | 97 | 106 | 57 | 50 | 7 | 13 | |
| Islampur Upazila | 319758 | 32858 | 33169 | 34577 | 29789 | 24326 | 25683 | 21308 | 22967 | 19140 | 16365 | 15809 | 12033 | 12408 | 8202 | 5791 | 2172 | 3161 | |
| Rural | 241107 | 25201 | 25491 | 26344 | 22536 | 18352 | 19346 | 15804 | 17036 | 14357 | 12294 | 11815 | 8974 | 9266 | 6092 | 4249 | 1588 | 2362 | |
| Urban | 78651 | 7657 | 7678 | 8233 | 7253 | 5974 | 6337 | 5504 | 5931 | 4783 | 4071 | 3994 | 3059 | 3142 | 2110 | 1542 | 584 | 799 | |
| Islampur Paurashava | 41148 | 3747 | 3724 | 4023 | 3925 | 3161 | 3376 | 3128 | 3260 | 2589 | 2165 | 2159 | 1626 | 1684 | 1072 | 824 | 270 | 415 | |
| Ward No. 01 | 6071 | 585 | 575 | 601 | 553 | 427 | 515 | 478 | 517 | 395 | 276 | 319 | 223 | 240 | 149 | 112 | 52 | 54 | |
| Charia (Part)* | 264 | 30 | 19 | 29 | 30 | 21 | 14 | 20 | 15 | 18 | 16 | 11 | 5 | 14 | 7 | 7 | 2 | 6 | |
| Dariabad* | 5807 | 555 | 556 | 572 | 523 | 406 | 501 | 458 | 502 | 377 | 260 | 308 | 218 | 226 | 142 | 105 | 50 | 48 | |
| Ward No. 02 | 3970 | 368 | 373 | 329 | 326 | 312 | 339 | 319 | 326 | 237 | 228 | 235 | 141 | 173 | 100 | 72 | 34 | 58 | |
| Islampur* | 1002 | 108 | 89 | 64 | 81 | 101 | 94 | 74 | 63 | 47 | 56 | 54 | 40 | 47 | 29 | 22 | 12 | 21 | |
| Kismat Jalla (Part)* | 2968 | 260 | 284 | 265 | 245 | 211 | 245 | 245 | 263 | 190 | 172 | 181 | 101 | 126 | 71 | 50 | 22 | 37 | |
| Uttar Kismat Jalla | 2968 | 260 | 284 | 265 | 245 | 211 | 245 | 245 | 263 | 190 | 172 | 181 | 101 | 126 | 71 | 50 | 22 | 37 | |
| Ward No. 03 | 3541 | 332 | 319 | 334 | 350 | 307 | 301 | 268 | 265 | 249 | 189 | 163 | 117 | 141 | 80 | 82 | 15 | 29 | |
| Bahadurpur (Part)* | 137 | 13 | 12 | 16 | 18 | 9 | 6 | 9 | 9 | 10 | 7 | 6 | 5 | 8 | 2 | 1 | 2 | 4 | |
| Bahadurpur | 137 | 13 | 12 | 16 | 18 | 9 | 6 | 9 | 9 | 10 | 7 | 6 | 5 | 8 | 2 | 1 | 2 | 4 | |
| Jalla* | 3404 | 319 | 307 | 318 | 332 | 298 | 295 | 259 | 256 | 239 | 182 | 157 | 112 | 133 | 78 | 81 | 13 | 25 | |
| Mouza Jalla | 3404 | 319 | 307 | 318 | 332 | 298 | 295 | 259 | 256 | 239 | 182 | 157 | 112 | 133 | 78 | 81 | 13 | 25 | |
| Ward No. 04 | 5952 | 506 | 482 | 554 | 657 | 497 | 569 | 490 | 453 | 356 | 283 | 304 | 215 | 213 | 155 | 123 | 40 | 55 | |
| Kismat Jalla (Part)* | 5520 | 466 | 449 | 523 | 598 | 456 | 536 | 454 | 419 | 330 | 267 | 283 | 198 | 196 | 145 | 111 | 38 | 51 | |
| Dakkhin Kismat Jalla | 5520 | 466 | 449 | 523 | 598 | 456 | 536 | 454 | 419 | 330 | 267 | 283 | 198 | 196 | 145 | 111 | 38 | 51 | |
| Pakamuri* | 432 | 40 | 33 | 31 | 59 | 41 | 33 | 36 | 34 | 26 | 16 | 21 | 17 | 17 | 10 | 12 | 2 | 4 | |
| Ward No. 05 | 4913 | 458 | 471 | 488 | 415 | 328 | 390 | 353 | 359 | 309 | 275 | 226 | 217 | 255 | 144 | 135 | 29 | 61 | |
| Bhengura* | 4913 | 458 | 471 | 488 | 415 | 328 | 390 | 353 | 359 | 309 | 275 | 226 | 217 | 255 | 144 | 135 | 29 | 61 | |
| Ward No. 06 | 6730 | 655 | 625 | 750 | 630 | 537 | 490 | 499 | 522 | 443 | 353 | 356 | 247 | 261 | 155 | 125 | 22 | 60 | |
| Char Gaonkura* | 1252 | 114 | 104 | 137 | 117 | 91 | 94 | 100 | 84 | 92 | 68 | 74 | 50 | 54 | 33 | 25 | 3 | 12 | |
| Gaonkura* | 3620 | 345 | 321 | 376 | 300 | 280 | 260 | 277 | 312 | 251 | 220 | 199 | 136 | 146 | 88 | 67 | 12 | 30 | |
| Palobandha (Part)* | 1858 | 196 | 200 | 237 | 213 | 166 | 136 | 122 | 126 | 100 | 65 | 83 | 61 | 61 | 34 | 33 | 7 | 18 | |
| Beparipara | 1858 | 196 | 200 | 237 | 213 | 166 | 136 | 122 | 126 | 100 | 65 | 83 | 61 | 61 | 34 | 33 | 7 | 18 | |

| Administrative Unit, Location and Community | Total | Age Group (in years) | | | | | | | | | | | | | | | | | |
|---|--------------|----------------------|-------------|-------------|-------------|-------------|-------------|-------------|-------------|-------------|-------------|-------------|-------------|-------------|------------|------------|------------|------------|--|
| | | 0-4 | 5-9 | 10-14 | 15-19 | 20-24 | 25-29 | 30-34 | 35-39 | 40-44 | 45-49 | 50-54 | 55-59 | 60-64 | 65-69 | 70-74 | 75-79 | 80+ | |
| | | 3 | 4 | 5 | 6 | 7 | 8 | 9 | 10 | 11 | 12 | 13 | 14 | 15 | 16 | 17 | 18 | 19 | |
| Ward No. 07 | 4794 | 398 | 431 | 476 | 550 | 403 | 352 | 330 | 379 | 292 | 249 | 222 | 174 | 142 | 72 | 42 | 40 | | |
| Palobandha (Part)* | 4794 | 398 | 431 | 476 | 550 | 403 | 352 | 330 | 379 | 292 | 249 | 222 | 174 | 142 | 72 | 42 | 40 | | |
| Bhatipara | 1177 | 92 | 110 | 116 | 205 | 115 | 88 | 59 | 92 | 61 | 64 | 44 | 44 | 24 | 32 | 8 | 14 | 9 | |
| Dharmakura Bazar | 1199 | 102 | 121 | 112 | 107 | 95 | 97 | 97 | 99 | 82 | 59 | 58 | 47 | 36 | 40 | 22 | 8 | 17 | |
| Modakpara | 865 | 71 | 68 | 93 | 91 | 69 | 69 | 53 | 66 | 59 | 47 | 54 | 40 | 43 | 20 | 10 | 7 | 5 | |
| Ujanpara | 1553 | 133 | 132 | 155 | 147 | 124 | 98 | 121 | 122 | 90 | 79 | 86 | 91 | 71 | 50 | 32 | 13 | 9 | |
| Ward No. 08 | 2669 | 222 | 218 | 230 | 238 | 204 | 233 | 215 | 194 | 172 | 164 | 158 | 143 | 110 | 65 | 43 | 25 | 35 | |
| Teghuria* | 2669 | 222 | 218 | 230 | 238 | 204 | 233 | 215 | 194 | 172 | 164 | 158 | 143 | 110 | 65 | 43 | 25 | 35 | |
| Boalmari | 744 | 66 | 63 | 59 | 75 | 66 | 62 | 55 | 52 | 46 | 44 | 41 | 47 | 24 | 15 | 12 | 6 | 11 | |
| Teghuria | 1925 | 156 | 155 | 171 | 163 | 138 | 171 | 160 | 142 | 126 | 120 | 117 | 96 | 86 | 50 | 31 | 19 | 24 | |
| Ward No. 09 | 2508 | 223 | 230 | 261 | 206 | 146 | 187 | 176 | 245 | 136 | 148 | 156 | 101 | 117 | 82 | 60 | 11 | 23 | |
| Tanger Alga* | 2508 | 223 | 230 | 261 | 206 | 146 | 187 | 176 | 245 | 136 | 148 | 156 | 101 | 117 | 82 | 60 | 11 | 23 | |
| Belgachha Union | 20984 | 2358 | 2415 | 2282 | 1809 | 1592 | 1676 | 1325 | 1427 | 1189 | 1020 | 1030 | 706 | 811 | 550 | 410 | 145 | 239 | |
| Rural | 20984 | 2358 | 2415 | 2282 | 1809 | 1592 | 1676 | 1325 | 1427 | 1189 | 1020 | 1030 | 706 | 811 | 550 | 410 | 145 | 239 | |
| Urban | 0 | 0 | 0 | 0 | 0 | 0 | 0 | 0 | 0 | 0 | 0 | 0 | 0 | 0 | 0 | 0 | 0 | 0 | |
| Barul* | 3769 | 467 | 497 | 381 | 322 | 323 | 336 | 251 | 249 | 218 | 144 | 160 | 109 | 114 | 86 | 60 | 16 | 36 | |
| Belgachha* | 6873 | 681 | 686 | 744 | 689 | 448 | 485 | 390 | 469 | 390 | 405 | 378 | 311 | 305 | 224 | 128 | 66 | 74 | |
| Belgachha | 2291 | 230 | 198 | 295 | 230 | 148 | 178 | 118 | 155 | 141 | 127 | 124 | 91 | 99 | 86 | 36 | 17 | 18 | |
| Berergam | 1115 | 104 | 115 | 96 | 104 | 67 | 93 | 86 | 60 | 51 | 74 | 71 | 62 | 43 | 56 | 19 | 10 | 4 | |
| Fakirpara | 699 | 74 | 69 | 65 | 64 | 42 | 54 | 43 | 54 | 34 | 36 | 32 | 40 | 35 | 16 | 18 | 13 | 10 | |
| Ghonapara | 901 | 95 | 113 | 93 | 98 | 67 | 41 | 52 | 70 | 58 | 51 | 43 | 31 | 36 | 22 | 14 | 5 | 12 | |
| Goalerdoba | 890 | 94 | 87 | 86 | 97 | 54 | 56 | 39 | 64 | 42 | 61 | 49 | 52 | 45 | 18 | 21 | 11 | 14 | |
| Kachhima | 977 | 84 | 104 | 109 | 96 | 70 | 63 | 52 | 66 | 64 | 56 | 59 | 35 | 47 | 26 | 20 | 10 | 16 | |
| Char Maina* | 455 | 57 | 80 | 52 | 29 | 39 | 32 | 48 | 41 | 12 | 12 | 14 | 6 | 9 | 4 | 12 | 2 | 6 | |
| Dhantala* | 2928 | 251 | 265 | 404 | 254 | 181 | 196 | 192 | 217 | 180 | 168 | 181 | 83 | 142 | 88 | 67 | 16 | 43 | |
| Dhantala | 1598 | 144 | 141 | 262 | 135 | 103 | 104 | 112 | 103 | 96 | 78 | 105 | 36 | 81 | 39 | 37 | 3 | 19 | |
| Majhpara | 1330 | 107 | 124 | 142 | 119 | 78 | 92 | 80 | 114 | 84 | 90 | 76 | 47 | 61 | 49 | 30 | 13 | 24 | |
| Munnia* | 5696 | 718 | 739 | 582 | 433 | 483 | 521 | 369 | 370 | 321 | 242 | 237 | 166 | 197 | 123 | 112 | 29 | 54 | |
| Shildaha* | 1263 | 184 | 148 | 119 | 82 | 118 | 106 | 75 | 81 | 68 | 49 | 60 | 31 | 44 | 25 | 31 | 16 | 26 | |
| Char Goalini Union | 20618 | 2144 | 2304 | 2368 | 1879 | 1621 | 1773 | 1368 | 1403 | 1160 | 961 | 943 | 708 | 720 | 516 | 394 | 145 | 211 | |
| Rural | 20618 | 2144 | 2304 | 2368 | 1879 | 1621 | 1773 | 1368 | 1403 | 1160 | 961 | 943 | 708 | 720 | 516 | 394 | 145 | 211 | |
| Urban | 0 | 0 | 0 | 0 | 0 | 0 | 0 | 0 | 0 | 0 | 0 | 0 | 0 | 0 | 0 | 0 | 0 | 0 | |
| Char Gobindi* | 7123 | 710 | 794 | 826 | 703 | 575 | 649 | 482 | 464 | 412 | 318 | 332 | 212 | 227 | 168 | 128 | 52 | 71 | |
| Amdanga (Part) | 1020 | 73 | 131 | 127 | 101 | 76 | 108 | 78 | 71 | 50 | 41 | 45 | 35 | 40 | 16 | 12 | 6 | 10 | |
| Digrirchar | 5294 | 573 | 590 | 595 | 525 | 454 | 480 | 346 | 336 | 310 | 230 | 229 | 151 | 149 | 131 | 99 | 41 | 55 | |
| Balichanda | 441 | 34 | 37 | 68 | 37 | 24 | 28 | 33 | 31 | 31 | 22 | 34 | 14 | 22 | 14 | 7 | 1 | 4 | |
| Pirojpur | 368 | 30 | 36 | 36 | 40 | 21 | 33 | 25 | 26 | 21 | 25 | 24 | 12 | 16 | 7 | 10 | 4 | 2 | |
| Uttar Goalinirchar* | 13495 | 1434 | 1510 | 1542 | 1176 | 1046 | 1124 | 886 | 939 | 748 | 643 | 611 | 496 | 493 | 348 | 266 | 93 | 140 | |
| Baliamari | 287 | 39 | 36 | 26 | 25 | 17 | 36 | 23 | 23 | 11 | 9 | 9 | 4 | 12 | 7 | 8 | 1 | 1 | |
| Harindhara | 3639 | 388 | 473 | 468 | 334 | 295 | 332 | 205 | 233 | 180 | 149 | 124 | 116 | 111 | 85 | 81 | 17 | 48 | |
| Kandarchar | 4264 | 492 | 451 | 492 | 373 | 313 | 359 | 292 | 288 | 223 | 198 | 188 | 163 | 167 | 118 | 76 | 36 | 35 | |
| Lakhipur | 3240 | 302 | 329 | 321 | 290 | 239 | 222 | 217 | 248 | 209 | 158 | 186 | 148 | 142 | 94 | 67 | 27 | 41 | |
| Pirojpur | 2065 | 213 | 221 | 235 | 154 | 182 | 175 | 149 | 147 | 125 | 129 | 104 | 65 | 61 | 44 | 34 | 12 | 15 | |
| Char Putimari Union | 31688 | 3294 | 3544 | 3660 | 2890 | 2519 | 2794 | 2086 | 2255 | 1649 | 1475 | 1434 | 1087 | 1143 | 767 | 570 | 223 | 298 | |
| Rural | 31688 | 3294 | 3544 | 3660 | 2890 | 2519 | 2794 | 2086 | 2255 | 1649 | 1475 | 1434 | 1087 | 1143 | 767 | 570 | 223 | 298 | |
| Urban | 18021 | 1900 | 1996 | 2099 | 1621 | 1432 | 1569 | 1150 | 1245 | 938 | 846 | 828 | 613 | 664 | 453 | 344 | 134 | 189 | |
| Baghardi* | 3235 | 311 | 339 | 379 | 321 | 251 | 244 | 211 | 222 | 189 | 158 | 168 | 128 | 119 | 84 | 57 | 19 | 35 | |
| Char Putimari* | 18021 | 1900 | 1996 | 2099 | 1621 | 1432 | 1569 | 1150 | 1245 | 938 | 846 | 828 | 613 | 664 | 453 | 344 | 134 | 189 | |
| Benuarchar | 8186 | 878 | 826 | 969 | 748 | 628 | 642 | 521 | 590 | 446 | 369 | 385 | 277 | 330 | 215 | 184 | 70 | 108 | |
| Chatalapara | 2003 | 207 | 247 | 234 | 197 | 167 | 209 | 125 | 137 | 95 | 83 | 78 | 53 | 66 | 30 | 40 | 13 | 22 | |
| Chinarchar | 3678 | 424 | 440 | 419 | 314 | 285 | 328 | 239 | 223 | 198 | 174 | 204 | 127 | 131 | 76 | 47 | 21 | 28 | |
| Pencharchar | 2014 | 130 | 242 | 228 | 174 | 157 | 181 | 135 | 160 | 111 | 113 | 78 | 92 | 62 | 74 | 39 | 16 | 22 | |
| Sajalerchar | 2140 | 261 | 241 | 249 | 188 | 195 | 209 | 130 | 135 | 88 | 107 | 83 | 64 | 75 | 58 | 34 | 14 | 9 | |
| Kismat Gobindi* | 10432 | 1083 | 1209 | 1182 | 948 | 836 | 981 | 725 | 788 | 522 | 471 | 438 | 346 | 360 | 230 | 169 | 70 | 74 | |
| Agrakhali | 2681 | 314 | 345 | 342 | 209 | 197 | 242 | 189 | 165 | 147 | 104 | 129 | 88 | 90 | 47 | 41 | 13 | 19 | |
| Baliamari | 2114 | 165 | 214 | 207 | 169 | 169 | 210 | 168 | 174 | 115 | 116 | 97 | 75 | 93 | 70 | 38 | 17 | 17 | |
| Decreerchar | 4043 | 410 | 450 | 461 | 465 | 333 | 382 | 262 | 322 | 192 | 177 | 148 | 135 | 122 | 69 | 66 | 24 | 25 | |
| Taburchar | 1594 | 194 | 200 | 172 | 105 | 137 | 147 | 106 | 127 | 68 | 74 | 64 | 48 | 55 | 44 | 24 | 16 | 13 | |
| Chinaduli Union | 26148 | 2662 | 2632 | 2835 | 2451 | 1784 | 1819 | 1657 | 1815 | 1602 | 1469 | 1458 | 1090 | 1157 | 721 | 524 | 196 | 276 | |
| Rural | 26148 | 2662 | 2632 | 2835 | 2451 | 1784 | 1819 | 1657 | 1815 | 1602 | 1469 | 1458 | 1090 | 1157 | 721 | 524 | 196 | 276 | |
| Urban | 17709 | 1835 | 1776 | 1871 | 1642 | 1198 | 1250 | 1114 | 1209 | 1092 | 1014 | 993 | 750 | 805 | 477 | 373 | 121 | 189 | |
| Urban | 8439 | 827 | 856 | 964 | 809 | 586 | 569 | 543 | 606 | 510 | 455 | 465 | 340 | 352 | 244 | 151 | 75 | 87 | |

| Administrative Unit, Location and Community | Total | Age Group (in years) | | | | | | | | | | | | | | | | |
|---|--------------|----------------------|-------------|-------------|-------------|-------------|-------------|-------------|-------------|-------------|-------------|-------------|-------------|-------------|------------|------------|------------|------------|
| | | 0-4 | 5-9 | 10-14 | 15-19 | 20-24 | 25-29 | 30-34 | 35-39 | 40-44 | 45-49 | 50-54 | 55-59 | 60-64 | 65-69 | 70-74 | 75-79 | 80+ |
| | | 1 | 2 | 3 | 4 | 5 | 6 | 7 | 8 | 9 | 10 | 11 | 12 | 13 | 14 | 15 | 16 | 17 |
| Baliadaha* | 3006 | 302 | 291 | 313 | 273 | 221 | 245 | 217 | 202 | 207 | 181 | 162 | 92 | 116 | 73 | 61 | 14 | 36 |
| Pashchim Baliadaha | 1399 | 146 | 135 | 136 | 127 | 119 | 128 | 103 | 88 | 97 | 61 | 72 | 42 | 61 | 31 | 27 | 8 | 18 |
| Purba Baliadaha | 1607 | 156 | 156 | 177 | 146 | 102 | 117 | 114 | 114 | 110 | 120 | 90 | 50 | 55 | 42 | 34 | 6 | 18 |
| Bamna* | 4921 | 508 | 465 | 558 | 454 | 334 | 333 | 267 | 330 | 287 | 296 | 293 | 231 | 244 | 126 | 111 | 35 | 49 |
| Chhota Deli | 1129 | 118 | 96 | 126 | 106 | 73 | 86 | 68 | 85 | 60 | 64 | 58 | 56 | 53 | 37 | 24 | 7 | 12 |
| Pashchim Bamna | 2672 | 263 | 271 | 311 | 250 | 177 | 175 | 137 | 171 | 167 | 151 | 165 | 115 | 138 | 65 | 65 | 21 | 30 |
| Purba Bamna | 1120 | 127 | 98 | 121 | 98 | 84 | 72 | 62 | 74 | 60 | 81 | 70 | 60 | 53 | 24 | 22 | 7 | 7 |
| Char | | | | | | | | | | | | | | | | | | |
| Nandanerpara* | 1151 | 143 | 146 | 104 | 80 | 76 | 96 | 83 | 73 | 54 | 60 | 64 | 46 | 57 | 35 | 19 | 10 | 5 |
| Char Nanderpara | 1151 | 143 | 146 | 104 | 80 | 76 | 96 | 83 | 73 | 54 | 60 | 64 | 46 | 57 | 35 | 19 | 10 | 5 |
| Chinaduli* | 8301 | 844 | 841 | 864 | 812 | 540 | 548 | 530 | 583 | 525 | 449 | 458 | 366 | 372 | 237 | 176 | 62 | 94 |
| Debrai | 1189 | 126 | 126 | 130 | 115 | 69 | 86 | 100 | 86 | 89 | 54 | 60 | 40 | 49 | 26 | 16 | 7 | 10 |
| Dewanpara | 747 | 80 | 74 | 75 | 70 | 51 | 38 | 53 | 46 | 50 | 38 | 48 | 41 | 37 | 24 | 10 | 4 | 8 |
| Pashchim Chinaduli | 1544 | 156 | 160 | 171 | 147 | 100 | 91 | 95 | 109 | 94 | 83 | 98 | 72 | 78 | 47 | 25 | 8 | 10 |
| Purba Chinaduli | 2562 | 281 | 255 | 236 | 251 | 191 | 181 | 123 | 174 | 166 | 143 | 142 | 112 | 113 | 60 | 69 | 26 | 39 |
| Sardarpara | 1041 | 93 | 105 | 120 | 108 | 66 | 66 | 66 | 80 | 56 | 59 | 47 | 51 | 44 | 37 | 26 | 6 | 11 |
| Singbhanga | 1218 | 108 | 121 | 132 | 121 | 63 | 86 | 93 | 88 | 70 | 72 | 63 | 50 | 51 | 43 | 30 | 11 | 16 |
| Gilabari* | 8439 | 827 | 856 | 964 | 809 | 586 | 569 | 543 | 606 | 510 | 455 | 465 | 340 | 352 | 244 | 151 | 75 | 87 |
| Akandapara | 1556 | 157 | 177 | 180 | 151 | 118 | 104 | 94 | 96 | 73 | 80 | 76 | 69 | 67 | 53 | 31 | 12 | 18 |
| Dakkhin Gilabari | 219 | 12 | 27 | 27 | 29 | 15 | 21 | 16 | 13 | 12 | 9 | 16 | 5 | 7 | 4 | 4 | 0 | 2 |
| Faliamari | 735 | 67 | 59 | 77 | 63 | 46 | 37 | 39 | 68 | 67 | 38 | 49 | 28 | 41 | 23 | 24 | 5 | 4 |
| Gilabari | 1118 | 91 | 126 | 118 | 97 | 103 | 95 | 62 | 79 | 61 | 58 | 46 | 54 | 47 | 38 | 12 | 21 | 10 |
| Guthail Bazar | 1060 | 107 | 113 | 128 | 100 | 55 | 68 | 74 | 89 | 55 | 56 | 54 | 50 | 36 | 34 | 20 | 9 | 12 |
| Kachhima | 1196 | 111 | 109 | 133 | 115 | 97 | 82 | 89 | 81 | 92 | 49 | 76 | 35 | 50 | 32 | 22 | 8 | 15 |
| Khamariapara | 1819 | 196 | 177 | 204 | 189 | 101 | 118 | 118 | 124 | 111 | 124 | 109 | 78 | 74 | 48 | 16 | 13 | 19 |
| Nadipara | 736 | 86 | 68 | 97 | 65 | 51 | 44 | 51 | 56 | 39 | 41 | 39 | 21 | 30 | 12 | 22 | 7 | 7 |
| Nandanerpara* | 330 | 38 | 33 | 32 | 23 | 27 | 28 | 17 | 21 | 19 | 28 | 16 | 15 | 16 | 6 | 6 | 0 | 5 |
| Gaibandha Union | 34028 | 3400 | 3634 | 4096 | 3406 | 2739 | 2964 | 2205 | 2381 | 1719 | 1643 | 1428 | 1190 | 1252 | 832 | 619 | 188 | 332 |
| Rural | 34028 | 3400 | 3634 | 4096 | 3406 | 2739 | 2964 | 2205 | 2381 | 1719 | 1643 | 1428 | 1190 | 1252 | 832 | 619 | 188 | 332 |
| Urban | 0 | 0 | 0 | 0 | 0 | 0 | 0 | 0 | 0 | 0 | 0 | 0 | 0 | 0 | 0 | 0 | 0 | 0 |
| Char Dadna* | 3770 | 377 | 365 | 422 | 359 | 357 | 323 | 277 | 270 | 208 | 152 | 186 | 149 | 154 | 75 | 62 | 17 | 17 |
| Batchar | 1030 | 124 | 93 | 106 | 87 | 96 | 108 | 84 | 74 | 43 | 41 | 56 | 44 | 41 | 15 | 12 | 2 | 4 |
| Dakkhin Char | | | | | | | | | | | | | | | | | | |
| Dadna | 369 | 39 | 33 | 49 | 36 | 38 | 27 | 9 | 32 | 20 | 21 | 19 | 22 | 9 | 7 | 5 | 1 | 2 |
| Gongapara | 370 | 35 | 38 | 42 | 38 | 29 | 26 | 31 | 27 | 17 | 15 | 20 | 14 | 21 | 10 | 3 | 2 | 2 |
| Natunchar Dadna | 381 | 17 | 41 | 41 | 38 | 31 | 37 | 38 | 33 | 30 | 21 | 19 | 8 | 13 | 5 | 8 | 1 | 0 |
| Belkuchipara | | | | | | | | | | | | | | | | | | |
| Pashchim | | | | | | | | | | | | | | | | | | |
| Porarchar | 1162 | 114 | 114 | 128 | 118 | 131 | 95 | 81 | 73 | 68 | 38 | 49 | 43 | 56 | 25 | 20 | 6 | 3 |
| Uttar Char Dadna | 458 | 48 | 46 | 56 | 42 | 32 | 30 | 34 | 31 | 30 | 16 | 23 | 18 | 14 | 13 | 14 | 5 | 6 |
| Gaibandha* | 15614 | 1596 | 1656 | 1882 | 1556 | 1223 | 1424 | 998 | 1114 | 769 | 798 | 612 | 547 | 568 | 383 | 257 | 93 | 138 |
| Agunerchar | 1420 | 144 | 177 | 179 | 113 | 132 | 132 | 97 | 104 | 72 | 71 | 58 | 45 | 36 | 32 | 15 | 4 | 9 |
| Balidapara | 833 | 70 | 103 | 106 | 91 | 54 | 65 | 41 | 71 | 59 | 44 | 47 | 29 | 25 | 7 | 14 | 1 | 6 |
| Kandarchar | 799 | 95 | 91 | 107 | 78 | 62 | 57 | 47 | 72 | 42 | 25 | 23 | 27 | 26 | 24 | 11 | 5 | 7 |
| Mahishkura | 796 | 75 | 87 | 85 | 76 | 82 | 64 | 59 | 55 | 50 | 46 | 31 | 30 | 27 | 15 | 10 | 2 | 2 |
| Marakandi | 1885 | 170 | 183 | 180 | 189 | 164 | 231 | 115 | 156 | 82 | 104 | 61 | 83 | 45 | 49 | 31 | 17 | 25 |
| Natun Agunerchar | 683 | 68 | 82 | 96 | 56 | 72 | 55 | 45 | 32 | 30 | 41 | 26 | 19 | 16 | 20 | 13 | 9 | 3 |
| Nayamalmara | 684 | 75 | 79 | 107 | 66 | 40 | 49 | 58 | 56 | 29 | 23 | 35 | 10 | 27 | 12 | 9 | 6 | 3 |
| Porarchar | | | | | | | | | | | | | | | | | | |
| Madhyapara | 1149 | 108 | 111 | 142 | 142 | 81 | 110 | 84 | 91 | 57 | 63 | 37 | 34 | 35 | 19 | 13 | 8 | 14 |
| Porarchar | | | | | | | | | | | | | | | | | | |
| Purbapara | 707 | 87 | 68 | 81 | 64 | 43 | 76 | 35 | 48 | 25 | 54 | 26 | 32 | 21 | 37 | 9 | 1 | 0 |
| Porarchar | | | | | | | | | | | | | | | | | | |
| Sardarpara | 1421 | 171 | 137 | 168 | 123 | 102 | 149 | 110 | 82 | 67 | 62 | 56 | 51 | 63 | 41 | 29 | 8 | 2 |
| Sarkarpara | 1082 | 89 | 87 | 119 | 132 | 77 | 97 | 31 | 89 | 41 | 69 | 33 | 66 | 50 | 42 | 28 | 15 | 17 |
| Shahpara | 2268 | 245 | 243 | 287 | 234 | 171 | 198 | 168 | 131 | 120 | 96 | 87 | 59 | 123 | 54 | 30 | 8 | 14 |
| Sutarpara | 432 | 42 | 46 | 52 | 45 | 38 | 46 | 24 | 26 | 20 | 20 | 16 | 10 | 20 | 10 | 9 | 1 | 7 |
| Tangrakura | 1050 | 119 | 126 | 117 | 100 | 78 | 73 | 56 | 78 | 47 | 58 | 52 | 37 | 37 | 14 | 28 | 8 | 22 |
| Tegharia | 405 | 38 | 36 | 56 | 47 | 27 | 22 | 28 | 23 | 28 | 22 | 24 | 15 | 17 | 7 | 8 | 0 | 7 |
| Gopalnagar* | 9325 | 868 | 1048 | 1115 | 940 | 749 | 752 | 592 | 613 | 496 | 446 | 423 | 317 | 353 | 241 | 193 | 50 | 129 |
| Airmari | 576 | 56 | 56 | 69 | 46 | 41 | 52 | 40 | 33 | 31 | 29 | 20 | 32 | 29 | 21 | 15 | 2 | 4 |
| Bausmari | 181 | 13 | 21 | 19 | 16 | 19 | 13 | 15 | 13 | 9 | 7 | 12 | 6 | 6 | 3 | 4 | 2 | 3 |

| Administrative Unit, Location and Community | Total | Age Group (in years) | | | | | | | | | | | | | | | | | |
|---|--------------|----------------------|-------------|-------------|-------------|-------------|-------------|-------------|-------------|-------------|-------------|-------------|-------------|-------------|------------|------------|------------|------------|----|
| | | 0-4 | 5-9 | 10-14 | 15-19 | 20-24 | 25-29 | 30-34 | 35-39 | 40-44 | 45-49 | 50-54 | 55-59 | 60-64 | 65-69 | 70-74 | 75-79 | 80+ | |
| | | 1 | 2 | 3 | 4 | 5 | 6 | 7 | 8 | 9 | 10 | 11 | 12 | 13 | 14 | 15 | 16 | 17 | 18 |
| Dakkhin Chandanpur | 452 | 41 | 56 | 56 | 41 | 45 | 44 | 25 | 28 | 32 | 15 | 22 | 15 | 14 | 5 | 7 | 1 | 5 | |
| Dattapara | 1136 | 101 | 117 | 143 | 106 | 93 | 85 | 74 | 82 | 67 | 67 | 63 | 31 | 38 | 23 | 22 | 6 | 18 | |
| Fulkarchar | 2799 | 274 | 319 | 336 | 301 | 211 | 226 | 182 | 173 | 147 | 123 | 125 | 92 | 110 | 76 | 59 | 12 | 33 | |
| Karaitala Nama | 1832 | 198 | 224 | 215 | 196 | 142 | 142 | 121 | 129 | 86 | 80 | 76 | 62 | 54 | 43 | 35 | 9 | 20 | |
| Karaitalakanda | 2018 | 154 | 217 | 234 | 208 | 170 | 161 | 124 | 133 | 107 | 111 | 86 | 63 | 88 | 59 | 47 | 16 | 40 | |
| Uttar Chandanpur | 331 | 31 | 38 | 43 | 26 | 28 | 29 | 11 | 22 | 17 | 14 | 19 | 16 | 14 | 11 | 4 | 2 | 6 | |
| Shanmara* | 5319 | 559 | 565 | 677 | 551 | 410 | 465 | 338 | 384 | 246 | 247 | 207 | 177 | 177 | 133 | 107 | 28 | 48 | |
| Adrashagram | 113 | 9 | 22 | 16 | 4 | 5 | 10 | 11 | 12 | 4 | 5 | 1 | 2 | 2 | 7 | 3 | 0 | 0 | |
| Chandanpur | 1835 | 173 | 184 | 246 | 200 | 133 | 175 | 116 | 139 | 87 | 79 | 71 | 72 | 57 | 34 | 34 | 13 | 22 | |
| Dakpara | 769 | 89 | 84 | 74 | 93 | 63 | 69 | 49 | 58 | 27 | 37 | 37 | 20 | 29 | 14 | 17 | 3 | 6 | |
| Malpara | 706 | 82 | 63 | 77 | 64 | 57 | 70 | 38 | 38 | 25 | 53 | 26 | 32 | 26 | 25 | 21 | 5 | 4 | |
| Natun Shapara | 1316 | 139 | 155 | 190 | 126 | 101 | 101 | 94 | 95 | 71 | 46 | 47 | 36 | 46 | 33 | 22 | 3 | 11 | |
| Tungrapara | 580 | 67 | 57 | 74 | 64 | 51 | 40 | 30 | 42 | 32 | 27 | 25 | 15 | 17 | 20 | 10 | 4 | 5 | |
| Goalerchar Union | 31638 | 3628 | 3474 | 3669 | 2840 | 2529 | 2642 | 2122 | 2175 | 1947 | 1537 | 1439 | 1043 | 976 | 685 | 456 | 206 | 270 | |
| Rural | 31638 | 3628 | 3474 | 3669 | 2840 | 2529 | 2642 | 2122 | 2175 | 1947 | 1537 | 1439 | 1043 | 976 | 685 | 456 | 206 | 270 | |
| Urban | 0 | 0 | 0 | 0 | 0 | 0 | 0 | 0 | 0 | 0 | 0 | 0 | 0 | 0 | 0 | 0 | 0 | 0 | |
| Goalerchar* | 3419 | 376 | 382 | 447 | 300 | 269 | 226 | 244 | 241 | 222 | 163 | 174 | 101 | 98 | 77 | 41 | 21 | 37 | |
| Kachhimarchar* | 5111 | 599 | 565 | 557 | 492 | 347 | 412 | 348 | 376 | 297 | 276 | 247 | 188 | 173 | 97 | 82 | 19 | 36 | |
| Bolakipara | 3320 | 407 | 368 | 377 | 334 | 250 | 275 | 212 | 239 | 180 | 171 | 152 | 119 | 96 | 61 | 45 | 14 | 20 | |
| Kachhimarchar | 1791 | 192 | 197 | 180 | 158 | 97 | 137 | 136 | 137 | 117 | 105 | 95 | 69 | 77 | 36 | 37 | 5 | 16 | |
| Kadamtali* | 745 | 99 | 83 | 78 | 61 | 63 | 65 | 50 | 55 | 50 | 28 | 34 | 22 | 33 | 6 | 9 | 1 | 8 | |
| Mahalgiri* | 4351 | 460 | 466 | 514 | 382 | 298 | 334 | 291 | 294 | 301 | 250 | 251 | 133 | 125 | 95 | 70 | 30 | 57 | |
| Malmara* | 18012 | 2094 | 1978 | 2073 | 1605 | 1552 | 1605 | 1189 | 1209 | 1077 | 820 | 733 | 599 | 547 | 410 | 254 | 135 | 132 | |
| Khaydiarchar | 1030 | 126 | 117 | 102 | 86 | 96 | 85 | 58 | 84 | 63 | 57 | 46 | 36 | 29 | 26 | 10 | 6 | 3 | |
| Kumirdaha | 2310 | 286 | 270 | 276 | 203 | 183 | 186 | 168 | 152 | 133 | 106 | 78 | 68 | 86 | 56 | 33 | 11 | 15 | |
| Malmara | 3344 | 367 | 348 | 396 | 279 | 332 | 314 | 220 | 216 | 221 | 153 | 129 | 104 | 86 | 71 | 48 | 34 | 26 | |
| Mohammadpur | 5397 | 644 | 611 | 607 | 519 | 439 | 486 | 356 | 347 | 304 | 227 | 222 | 189 | 163 | 124 | 71 | 43 | 45 | |
| Savarchar | 3498 | 436 | 410 | 425 | 301 | 281 | 303 | 220 | 231 | 189 | 156 | 135 | 132 | 114 | 64 | 55 | 21 | 25 | |
| Savukura | 2433 | 235 | 222 | 267 | 217 | 221 | 231 | 167 | 179 | 167 | 121 | 123 | 70 | 69 | 69 | 37 | 20 | 18 | |
| Islampur Union | 18584 | 1953 | 1786 | 1907 | 1579 | 1250 | 1215 | 1206 | 1287 | 1311 | 1084 | 1000 | 818 | 799 | 585 | 395 | 197 | 212 | |
| Rural | 9273 | 970 | 893 | 945 | 807 | 604 | 561 | 630 | 600 | 649 | 570 | 527 | 404 | 411 | 303 | 190 | 99 | 110 | |
| Urban | 9311 | 983 | 893 | 962 | 772 | 646 | 654 | 576 | 687 | 662 | 514 | 473 | 414 | 388 | 282 | 205 | 98 | 102 | |
| Gangapara* | 2863 | 300 | 264 | 304 | 270 | 214 | 147 | 175 | 175 | 212 | 135 | 170 | 122 | 118 | 92 | 64 | 49 | 52 | |
| Pachabahala* | 9311 | 983 | 893 | 962 | 772 | 646 | 654 | 576 | 687 | 662 | 514 | 473 | 414 | 388 | 282 | 205 | 98 | 102 | |
| Dharmakura | 2240 | 218 | 219 | 210 | 206 | 163 | 192 | 144 | 158 | 134 | 129 | 108 | 114 | 93 | 62 | 53 | 23 | 14 | |
| Pachabahala | 7071 | 765 | 674 | 752 | 566 | 483 | 462 | 432 | 529 | 528 | 385 | 365 | 300 | 295 | 220 | 152 | 75 | 88 | |
| Panchbaria* | 4738 | 506 | 459 | 482 | 381 | 287 | 299 | 338 | 306 | 319 | 328 | 271 | 215 | 217 | 155 | 99 | 31 | 45 | |
| Kachihara | 2351 | 245 | 241 | 240 | 183 | 139 | 138 | 173 | 149 | 169 | 195 | 128 | 113 | 98 | 73 | 41 | 13 | 13 | |
| Panchbaria | 2387 | 261 | 218 | 242 | 198 | 148 | 161 | 165 | 157 | 150 | 133 | 143 | 102 | 119 | 82 | 58 | 18 | 32 | |
| Shankarpur* | 1672 | 164 | 170 | 159 | 156 | 103 | 115 | 117 | 119 | 118 | 107 | 86 | 67 | 76 | 56 | 27 | 19 | 13 | |
| Kulkandi Union | 11522 | 1212 | 1159 | 1148 | 1032 | 785 | 895 | 803 | 834 | 677 | 659 | 605 | 527 | 522 | 318 | 183 | 72 | 91 | |
| Rural | 11522 | 1212 | 1159 | 1148 | 1032 | 785 | 895 | 803 | 834 | 677 | 659 | 605 | 527 | 522 | 318 | 183 | 72 | 91 | |
| Urban | 0 | 0 | 0 | 0 | 0 | 0 | 0 | 0 | 0 | 0 | 0 | 0 | 0 | 0 | 0 | 0 | 0 | 0 | |
| Char Berkusha* | 276 | 23 | 31 | 35 | 31 | 23 | 22 | 16 | 14 | 13 | 25 | 18 | 8 | 13 | 2 | 1 | 0 | 1 | |
| Jigatala* | 2449 | 360 | 274 | 235 | 216 | 186 | 232 | 188 | 186 | 102 | 116 | 87 | 86 | 89 | 47 | 26 | 6 | 13 | |
| Kulkandi* | 8797 | 829 | 854 | 878 | 785 | 576 | 641 | 599 | 634 | 562 | 518 | 500 | 433 | 420 | 269 | 156 | 66 | 77 | |
| Athiamari | 1674 | 179 | 186 | 178 | 146 | 113 | 125 | 100 | 130 | 116 | 82 | 72 | 62 | 71 | 58 | 34 | 12 | 10 | |
| Beparipara | 1009 | 101 | 114 | 90 | 86 | 67 | 89 | 84 | 69 | 66 | 57 | 54 | 35 | 51 | 22 | 15 | 4 | 5 | |
| Boalmari | 133 | 13 | 13 | 11 | 13 | 10 | 6 | 8 | 9 | 13 | 7 | 13 | 6 | 5 | 2 | 1 | 2 | 1 | |
| Dakkhin Akandapara | 738 | 66 | 75 | 76 | 57 | 39 | 55 | 56 | 67 | 36 | 30 | 41 | 49 | 39 | 21 | 10 | 9 | 12 | |
| Joddarpara | 946 | 93 | 82 | 92 | 70 | 60 | 56 | 65 | 66 | 64 | 77 | 63 | 53 | 48 | 23 | 17 | 6 | 11 | |
| Madhyapara | 1587 | 157 | 127 | 164 | 141 | 99 | 130 | 113 | 111 | 93 | 106 | 84 | 84 | 68 | 51 | 38 | 10 | 11 | |
| Miapara | 268 | 18 | 17 | 22 | 36 | 13 | 20 | 23 | 20 | 21 | 17 | 15 | 12 | 11 | 13 | 5 | 2 | 3 | |
| Purbapara | 1272 | 103 | 138 | 131 | 115 | 72 | 70 | 70 | 88 | 84 | 76 | 94 | 77 | 65 | 41 | 22 | 11 | 15 | |
| Sardarpara | 439 | 40 | 39 | 38 | 39 | 47 | 36 | 25 | 28 | 24 | 31 | 20 | 26 | 14 | 18 | 4 | 4 | 6 | |
| Uttar Akandapara | 386 | 20 | 36 | 53 | 51 | 31 | 19 | 17 | 29 | 27 | 22 | 18 | 16 | 26 | 11 | 5 | 3 | 2 | |
| Uttar Madhyapara | 345 | 39 | 27 | 23 | 31 | 25 | 35 | 38 | 17 | 18 | 13 | 26 | 13 | 22 | 9 | 5 | 3 | 1 | |
| Noarpara Union | 27489 | 2870 | 2968 | 2900 | 2669 | 2201 | 2233 | 1682 | 1797 | 1678 | 1432 | 1357 | 992 | 1027 | 722 | 486 | 203 | 272 | |
| Rural | 27489 | 2870 | 2968 | 2900 | 2669 | 2201 | 2233 | 1682 | 1797 | 1678 | 1432 | 1357 | 992 | 1027 | 722 | 486 | 203 | 272 | |
| Urban | 0 | 0 | 0 | 0 | 0 | 0 | 0 | 0 | 0 | 0 | 0 | 0 | 0 | 0 | 0 | 0 | 0 | 0 | |
| Kajla* | 2079 | 192 | 210 | 251 | 194 | 163 | 161 | 112 | 130 | 142 | 120 | 111 | 85 | 59 | 75 | 32 | 21 | 21 | |

| Administrative Unit, Location and Community | Total | Age Group (in years) | | | | | | | | | | | | | | | | | |
|---|---------------|----------------------|--------------|--------------|--------------|--------------|--------------|--------------|--------------|--------------|--------------|--------------|--------------|--------------|--------------|--------------|-------------|-------------|----|
| | | 0-4 | 5-9 | 10-14 | 15-19 | 20-24 | 25-29 | 30-34 | 35-39 | 40-44 | 45-49 | 50-54 | 55-59 | 60-64 | 65-69 | 70-74 | 75-79 | 80+ | |
| | | 1 | 2 | 3 | 4 | 5 | 6 | 7 | 8 | 9 | 10 | 11 | 12 | 13 | 14 | 15 | 16 | 17 | 18 |
| Katma | 4094 | 476 | 465 | 450 | 367 | 370 | 349 | 250 | 251 | 226 | 215 | 159 | 150 | 144 | 111 | 60 | 21 | 30 | |
| Krishnanagar* | 1993 | 205 | 238 | 249 | 217 | 173 | 135 | 95 | 114 | 133 | 79 | 110 | 63 | 74 | 45 | 35 | 11 | 17 | |
| Majjbari* | 19323 | 1997 | 2055 | 1950 | 1891 | 1495 | 1588 | 1225 | 1302 | 1177 | 1018 | 977 | 694 | 750 | 491 | 359 | 150 | 204 | |
| Noarpara* | 2209 | 269 | 263 | 232 | 197 | 197 | 214 | 128 | 142 | 100 | 105 | 100 | 81 | 69 | 56 | 17 | 18 | 21 | |
| Brahmottar | 2488 | 275 | 241 | 248 | 247 | 174 | 197 | 182 | 174 | 162 | 138 | 139 | 53 | 125 | 43 | 60 | 5 | 25 | |
| Karirtair | 1366 | 147 | 137 | 138 | 139 | 126 | 90 | 74 | 77 | 67 | 74 | 82 | 68 | 54 | 45 | 23 | 13 | 12 | |
| Natunpara | 1947 | 171 | 187 | 206 | 186 | 155 | 151 | 135 | 132 | 151 | 90 | 117 | 70 | 78 | 44 | 42 | 13 | 19 | |
| Noarpara | 595 | 69 | 64 | 54 | 51 | 34 | 43 | 50 | 41 | 47 | 19 | 29 | 12 | 24 | 13 | 17 | 16 | 12 | |
| Rajnagar | 3276 | 305 | 340 | 332 | 325 | 272 | 273 | 234 | 235 | 187 | 179 | 137 | 132 | 125 | 93 | 56 | 19 | 32 | |
| Rambhadra | 2015 | 165 | 216 | 176 | 204 | 149 | 156 | 147 | 154 | 155 | 112 | 117 | 65 | 79 | 50 | 39 | 12 | 19 | |
| Sonamukhi | 4378 | 509 | 492 | 456 | 429 | 319 | 367 | 218 | 285 | 254 | 235 | 194 | 170 | 158 | 113 | 85 | 41 | 53 | |
| Tartapara | 1049 | 87 | 115 | 108 | 113 | 69 | 97 | 57 | 62 | 54 | 66 | 62 | 43 | 38 | 34 | 20 | 13 | 11 | |
| Ulia | | | | | | | | | | | | | | | | | | | |
| Palbanda Union | 13828 | 1348 | 1405 | 1523 | 1296 | 979 | 1034 | 946 | 1020 | 875 | 678 | 671 | 592 | 599 | 367 | 257 | 93 | 145 | |
| Rural | 13828 | 1348 | 1405 | 1523 | 1296 | 979 | 1034 | 946 | 1020 | 875 | 678 | 671 | 592 | 599 | 367 | 257 | 93 | 145 | |
| Urban | 0 | 0 | 0 | 0 | 0 | 0 | 0 | 0 | 0 | 0 | 0 | 0 | 0 | 0 | 0 | 0 | 0 | 0 | |
| Bahadurpur (Part)* | 4423 | 443 | 435 | 469 | 437 | 303 | 344 | 336 | 349 | 270 | 174 | 192 | 187 | 188 | 125 | 100 | 24 | 47 | |
| Dakkhin Bahadurpur | 1411 | 163 | 140 | 142 | 130 | 87 | 109 | 108 | 108 | 76 | 55 | 45 | 74 | 57 | 51 | 34 | 14 | 18 | |
| Purba Bahadurpur | 1875 | 175 | 180 | 181 | 193 | 125 | 142 | 154 | 142 | 135 | 83 | 108 | 70 | 70 | 44 | 41 | 8 | 24 | |
| Uttar Bahadurpur | 1137 | 105 | 115 | 146 | 114 | 91 | 93 | 74 | 99 | 59 | 36 | 39 | 43 | 61 | 30 | 25 | 2 | 5 | |
| Baitkamari* | 3983 | 383 | 390 | 423 | 372 | 271 | 299 | 259 | 284 | 273 | 208 | 214 | 168 | 177 | 122 | 67 | 36 | 37 | |
| Char Baitkamari | 610 | 58 | 59 | 66 | 58 | 44 | 40 | 42 | 47 | 54 | 29 | 28 | 30 | 21 | 14 | 9 | 9 | 2 | |
| Dakkhin Baitkamari | 1610 | 153 | 176 | 166 | 141 | 118 | 136 | 114 | 116 | 109 | 82 | 79 | 52 | 66 | 48 | 30 | 10 | 14 | |
| Uttar Baitkamari | 1763 | 172 | 155 | 191 | 173 | 109 | 123 | 103 | 121 | 110 | 97 | 107 | 86 | 90 | 60 | 28 | 17 | 21 | |
| Charia (Part)* | 651 | 50 | 81 | 85 | 42 | 39 | 50 | 56 | 53 | 49 | 37 | 23 | 24 | 27 | 10 | 10 | 5 | 10 | |
| Sirajabad* | 4771 | 472 | 499 | 546 | 445 | 366 | 341 | 295 | 334 | 283 | 259 | 242 | 213 | 207 | 110 | 80 | 28 | 51 | |
| Dakkhin Sirajabad | 1591 | 130 | 148 | 176 | 159 | 130 | 105 | 112 | 118 | 92 | 89 | 83 | 71 | 77 | 39 | 32 | 12 | 18 | |
| Purba Sirajabad | 1364 | 144 | 149 | 170 | 118 | 104 | 92 | 76 | 92 | 85 | 86 | 71 | 59 | 49 | 32 | 19 | 9 | 9 | |
| Uttar Sirajabad | 1816 | 198 | 202 | 200 | 168 | 132 | 144 | 107 | 124 | 106 | 84 | 88 | 83 | 81 | 39 | 29 | 7 | 24 | |
| Patharshi Union | 30357 | 2714 | 2711 | 2907 | 3011 | 2193 | 2247 | 2054 | 2428 | 2029 | 1671 | 1775 | 1333 | 1368 | 834 | 546 | 193 | 343 | |
| Rural | 30357 | 2714 | 2711 | 2907 | 3011 | 2193 | 2247 | 2054 | 2428 | 2029 | 1671 | 1775 | 1333 | 1368 | 834 | 546 | 193 | 343 | |
| Urban | 0 | 0 | 0 | 0 | 0 | 0 | 0 | 0 | 0 | 0 | 0 | 0 | 0 | 0 | 0 | 0 | 0 | 0 | |
| Dengargar* | 5398 | 510 | 462 | 519 | 550 | 390 | 381 | 335 | 412 | 359 | 286 | 328 | 261 | 254 | 148 | 101 | 38 | 64 | |
| Gamaria* | 4807 | 440 | 466 | 496 | 490 | 298 | 337 | 306 | 387 | 344 | 248 | 281 | 213 | 222 | 133 | 78 | 27 | 41 | |
| Hariabari* | 2761 | 239 | 205 | 251 | 301 | 225 | 189 | 166 | 221 | 204 | 149 | 177 | 126 | 134 | 76 | 54 | 17 | 27 | |
| Krishnanagar* | 263 | 10 | 30 | 15 | 19 | 21 | 28 | 18 | 23 | 23 | 27 | 9 | 15 | 6 | 12 | 5 | 2 | 0 | |
| Laudatta* | 592 | 36 | 48 | 65 | 68 | 53 | 35 | 41 | 49 | 54 | 37 | 34 | 21 | 26 | 9 | 6 | 5 | 5 | |
| Mujata* | 2440 | 196 | 213 | 264 | 253 | 157 | 164 | 156 | 178 | 180 | 135 | 161 | 126 | 89 | 75 | 45 | 15 | 33 | |
| Muk Simla* | 2370 | 213 | 213 | 220 | 245 | 197 | 185 | 184 | 187 | 134 | 118 | 137 | 85 | 107 | 61 | 43 | 12 | 29 | |
| Patharshi* | 6380 | 543 | 596 | 574 | 579 | 418 | 488 | 446 | 558 | 450 | 389 | 378 | 248 | 311 | 159 | 117 | 41 | 85 | |
| Muradabad | 2625 | 213 | 246 | 228 | 233 | 139 | 181 | 196 | 244 | 196 | 170 | 174 | 103 | 127 | 74 | 60 | 15 | 26 | |
| Patharshi | 3755 | 330 | 350 | 346 | 346 | 279 | 307 | 250 | 314 | 254 | 219 | 204 | 145 | 184 | 85 | 57 | 26 | 59 | |
| Radhir Alga* | 470 | 53 | 37 | 34 | 55 | 42 | 41 | 36 | 35 | 26 | 19 | 23 | 18 | 29 | 7 | 8 | 2 | 5 | |
| Rouharkanda* | 1994 | 198 | 174 | 190 | 185 | 155 | 150 | 156 | 160 | 115 | 122 | 117 | 85 | 71 | 58 | 29 | 14 | 15 | |
| Shashariabari* | 2882 | 276 | 267 | 279 | 266 | 237 | 249 | 210 | 218 | 140 | 141 | 130 | 135 | 119 | 96 | 60 | 20 | 39 | |
| Sapdhari Union | 11726 | 1528 | 1413 | 1259 | 1002 | 973 | 1015 | 726 | 885 | 715 | 571 | 510 | 321 | 350 | 233 | 127 | 41 | 57 | |
| Rural | 9994 | 1328 | 1204 | 1074 | 876 | 824 | 846 | 619 | 752 | 631 | 480 | 441 | 255 | 296 | 174 | 109 | 34 | 51 | |
| Urban | 1732 | 200 | 209 | 185 | 126 | 149 | 169 | 107 | 133 | 84 | 91 | 69 | 66 | 54 | 59 | 18 | 7 | 6 | |
| Char Shishua* | 2878 | 453 | 358 | 328 | 208 | 258 | 240 | 161 | 187 | 165 | 112 | 128 | 74 | 88 | 65 | 31 | 10 | 12 | |
| Chengania* | 4283 | 491 | 500 | 474 | 424 | 352 | 366 | 266 | 334 | 279 | 221 | 191 | 108 | 131 | 61 | 46 | 14 | 25 | |
| Akandapara | 715 | 31 | 51 | 115 | 100 | 46 | 43 | 61 | 53 | 92 | 45 | 46 | 8 | 19 | 4 | 1 | 0 | 0 | |
| Chingania | 1377 | 165 | 161 | 135 | 125 | 130 | 146 | 84 | 112 | 82 | 67 | 54 | 47 | 33 | 17 | 9 | 5 | 5 | |
| Mandalpara | 2191 | 295 | 288 | 224 | 199 | 176 | 177 | 121 | 169 | 105 | 109 | 91 | 53 | 79 | 40 | 36 | 9 | 20 | |
| Dighair* | 736 | 100 | 65 | 63 | 73 | 53 | 61 | 44 | 66 | 54 | 40 | 38 | 26 | 23 | 15 | 10 | 3 | 2 | |
| Indulamari | 736 | 100 | 65 | 63 | 73 | 53 | 61 | 44 | 66 | 54 | 40 | 38 | 26 | 23 | 15 | 10 | 3 | 2 | |
| Prajapati* | 2097 | 284 | 281 | 209 | 171 | 161 | 179 | 148 | 165 | 133 | 107 | 84 | 47 | 54 | 33 | 22 | 7 | 12 | |
| Sapdhari* | 1732 | 200 | 209 | 185 | 126 | 149 | 169 | 107 | 133 | 84 | 91 | 69 | 66 | 54 | 59 | 18 | 7 | 6 | |
| Kasharidoba | 1732 | 200 | 209 | 185 | 126 | 149 | 169 | 107 | 133 | 84 | 91 | 69 | 66 | 54 | 59 | 18 | 7 | 6 | |
| Jamalpur Sadar Upazila | 668243 | 59955 | 59161 | 66367 | 63786 | 49921 | 49830 | 45323 | 51612 | 43335 | 37734 | 36251 | 28863 | 28920 | 19641 | 13622 | 5707 | 8215 | |
| Rural | 458069 | 42205 | 41053 | 46135 | 42647 | 31886 | 32014 | 29703 | 34763 | 29324 | 26231 | 25540 | 20753 | 20967 | 14444 | 9949 | 4260 | 6195 | |
| Urban | 210174 | 17750 | 18108 | 20232 | 21139 | 18035 | 17816 | 15620 | 16849 | 14011 | 11503 | 10711 | 8110 | 7953 | 5197 | 3673 | 1447 | 2020 | |

| Administrative Unit, Location and Community | Total | Age Group (in years) | | | | | | | | | | | | | | | | | |
|---|---------------|----------------------|--------------|--------------|--------------|--------------|--------------|--------------|--------------|--------------|-------------|-------------|-------------|-------------|-------------|-------------|-------------|-------------|----|
| | | 0-4 | 5-9 | 10-14 | 15-19 | 20-24 | 25-29 | 30-34 | 35-39 | 40-44 | 45-49 | 50-54 | 55-59 | 60-64 | 65-69 | 70-74 | 75-79 | 80+ | |
| | | 1 | 2 | 3 | 4 | 5 | 6 | 7 | 8 | 9 | 10 | 11 | 12 | 13 | 14 | 15 | 16 | 17 | 18 |
| Jamalpur Paurashava | 158889 | 13235 | 13440 | 15006 | 16313 | 14428 | 14021 | 12118 | 12849 | 10630 | 8715 | 8003 | 5841 | 5771 | 3575 | 2593 | 1020 | 1331 | |
| Ward No. 01 | 10996 | 1023 | 920 | 1032 | 1144 | 1000 | 979 | 776 | 866 | 685 | 582 | 512 | 385 | 445 | 261 | 203 | 77 | 106 | |
| Naobhanga* | 1235 | 126 | 107 | 117 | 139 | 109 | 111 | 82 | 88 | 61 | 83 | 58 | 39 | 51 | 24 | 26 | 3 | 11 | |
| Pathalia* | 9761 | 897 | 813 | 915 | 1005 | 891 | 868 | 694 | 778 | 624 | 499 | 454 | 346 | 394 | 237 | 177 | 74 | 95 | |
| Guabaria | 2993 | 282 | 302 | 268 | 318 | 267 | 261 | 199 | 250 | 172 | 152 | 118 | 104 | 130 | 73 | 46 | 27 | 24 | |
| Pathalia | 6768 | 615 | 511 | 647 | 687 | 624 | 607 | 495 | 528 | 452 | 347 | 336 | 242 | 264 | 164 | 131 | 47 | 71 | |
| Ward No. 02 | 11208 | 791 | 833 | 1002 | 1045 | 1125 | 1072 | 938 | 982 | 838 | 645 | 592 | 409 | 367 | 240 | 165 | 63 | 101 | |
| Char Palisha* | 1651 | 122 | 141 | 185 | 191 | 150 | 147 | 100 | 115 | 90 | 78 | 82 | 58 | 75 | 43 | 37 | 9 | 28 | |
| Kampapur | 1651 | 122 | 141 | 185 | 191 | 150 | 147 | 100 | 115 | 90 | 78 | 82 | 58 | 75 | 43 | 37 | 9 | 28 | |
| Kampapur* | 1892 | 172 | 153 | 167 | 203 | 195 | 158 | 134 | 147 | 129 | 93 | 93 | 62 | 66 | 54 | 27 | 15 | 24 | |
| Kampapur (Part) | 1892 | 172 | 153 | 167 | 203 | 195 | 158 | 134 | 147 | 129 | 93 | 93 | 62 | 66 | 54 | 27 | 15 | 24 | |
| Singhajani (Part)* | 7665 | 497 | 539 | 650 | 651 | 780 | 767 | 704 | 720 | 619 | 474 | 417 | 289 | 226 | 143 | 101 | 39 | 49 | |
| Amlapara | 1792 | 109 | 148 | 228 | 186 | 101 | 94 | 139 | 184 | 169 | 137 | 103 | 77 | 49 | 32 | 14 | 14 | 8 | |
| B D R Camp Area | 307 | 26 | 14 | 7 | 3 | 47 | 81 | 35 | 30 | 23 | 16 | 15 | 10 | 0 | 0 | 0 | 0 | 0 | |
| Dc Office Area) | 1034 | 77 | 48 | 36 | 59 | 224 | 149 | 95 | 79 | 78 | 48 | 41 | 33 | 31 | 10 | 15 | 4 | 7 | |
| Dewanpara | 2721 | 201 | 201 | 254 | 280 | 186 | 229 | 242 | 221 | 217 | 174 | 152 | 104 | 102 | 67 | 55 | 15 | 21 | |
| Krishi Khamar Area | 353 | 21 | 31 | 28 | 29 | 29 | 32 | 30 | 35 | 34 | 28 | 27 | 22 | 1 | 4 | 1 | 0 | 1 | |
| Sarkarpara | 1458 | 63 | 97 | 97 | 94 | 193 | 182 | 163 | 171 | 98 | 71 | 79 | 43 | 43 | 30 | 16 | 6 | 12 | |
| Ward No. 03 | 14856 | 1013 | 1186 | 1450 | 1848 | 1577 | 1132 | 1130 | 1203 | 1106 | 813 | 743 | 515 | 452 | 304 | 206 | 88 | 90 | |
| Singhajani (Part)* | 14856 | 1013 | 1186 | 1450 | 1848 | 1577 | 1132 | 1130 | 1203 | 1106 | 813 | 743 | 515 | 452 | 304 | 206 | 88 | 90 | |
| Bakultala | 495 | 25 | 49 | 76 | 52 | 10 | 31 | 36 | 41 | 33 | 36 | 40 | 18 | 13 | 16 | 10 | 4 | 5 | |
| Banpara | 1996 | 173 | 177 | 187 | 199 | 187 | 153 | 173 | 179 | 109 | 105 | 78 | 81 | 77 | 52 | 39 | 11 | 16 | |
| College Road | 2695 | 160 | 195 | 265 | 336 | 385 | 223 | 187 | 206 | 197 | 143 | 126 | 87 | 69 | 52 | 32 | 17 | 15 | |
| Iqbalpur | 2195 | 199 | 198 | 211 | 218 | 138 | 170 | 174 | 196 | 193 | 115 | 112 | 83 | 76 | 54 | 28 | 14 | 16 | |
| Miapara | 3092 | 210 | 264 | 329 | 348 | 257 | 210 | 246 | 262 | 269 | 178 | 172 | 115 | 94 | 61 | 40 | 19 | 18 | |
| Nayapara | 4383 | 246 | 303 | 382 | 695 | 600 | 345 | 314 | 319 | 305 | 236 | 215 | 131 | 123 | 69 | 57 | 23 | 20 | |
| Ward No. 04 | 15293 | 1193 | 1385 | 1607 | 1571 | 1345 | 1313 | 1201 | 1209 | 1097 | 875 | 768 | 534 | 460 | 321 | 215 | 93 | 106 | |
| Singhajani (Part)* | 15293 | 1193 | 1385 | 1607 | 1571 | 1345 | 1313 | 1201 | 1209 | 1097 | 875 | 768 | 534 | 460 | 321 | 215 | 93 | 106 | |
| Abedanchak | 682 | 47 | 52 | 51 | 56 | 60 | 65 | 56 | 55 | 46 | 49 | 35 | 42 | 22 | 24 | 11 | 5 | 6 | |
| Bazaripara | 461 | 32 | 33 | 37 | 45 | 52 | 37 | 27 | 42 | 33 | 25 | 37 | 16 | 18 | 12 | 11 | 1 | 3 | |
| Kacharipara | 6960 | 520 | 660 | 778 | 644 | 582 | 557 | 578 | 569 | 505 | 427 | 335 | 248 | 224 | 146 | 100 | 45 | 42 | |
| Kalighat | 155 | 28 | 10 | 8 | 9 | 15 | 14 | 10 | 13 | 12 | 11 | 10 | 1 | 7 | 6 | 0 | 0 | 1 | |
| Madrsa Road | 170 | 17 | 14 | 9 | 18 | 14 | 14 | 16 | 16 | 15 | 9 | 7 | 7 | 7 | 4 | 2 | 1 | 0 | |
| Muslimabad | 3566 | 301 | 308 | 410 | 458 | 321 | 275 | 250 | 234 | 238 | 166 | 189 | 124 | 98 | 78 | 58 | 29 | 29 | |
| Sardarpara | 3299 | 248 | 308 | 314 | 341 | 301 | 351 | 264 | 280 | 248 | 188 | 155 | 96 | 84 | 51 | 33 | 12 | 25 | |
| Ward No. 05 | 9618 | 798 | 766 | 779 | 848 | 759 | 891 | 784 | 848 | 689 | 538 | 603 | 409 | 358 | 242 | 165 | 71 | 70 | |
| Kursha | 1026 | 80 | 82 | 102 | 111 | 98 | 103 | 76 | 82 | 58 | 49 | 67 | 40 | 26 | 22 | 19 | 5 | 6 | |
| Kangarpara* | 1026 | 80 | 82 | 102 | 111 | 98 | 103 | 76 | 82 | 58 | 49 | 67 | 40 | 26 | 22 | 19 | 5 | 6 | |
| Chalapara | 1026 | 80 | 82 | 102 | 111 | 98 | 103 | 76 | 82 | 58 | 49 | 67 | 40 | 26 | 22 | 19 | 5 | 6 | |
| Singhajani (Part)* | 8592 | 718 | 684 | 677 | 737 | 661 | 788 | 708 | 766 | 631 | 489 | 536 | 369 | 332 | 220 | 146 | 66 | 64 | |
| Basakpara | 918 | 58 | 65 | 73 | 86 | 65 | 69 | 60 | 83 | 81 | 58 | 51 | 52 | 51 | 30 | 16 | 8 | 12 | |
| Bospara | 1926 | 150 | 183 | 155 | 137 | 116 | 149 | 175 | 192 | 147 | 121 | 126 | 85 | 74 | 40 | 49 | 14 | 13 | |
| Raniganj Bazar | 477 | 25 | 20 | 27 | 26 | 44 | 64 | 45 | 52 | 37 | 29 | 39 | 15 | 18 | 16 | 13 | 4 | 3 | |
| Shantibag | 1432 | 152 | 110 | 117 | 112 | 113 | 139 | 125 | 129 | 110 | 64 | 75 | 66 | 56 | 33 | 15 | 8 | 8 | |
| Singhajani para | 502 | 31 | 35 | 51 | 46 | 30 | 49 | 33 | 44 | 35 | 38 | 37 | 17 | 22 | 13 | 11 | 4 | 6 | |
| Stationpara | 2280 | 195 | 182 | 177 | 203 | 197 | 220 | 191 | 175 | 153 | 127 | 156 | 91 | 78 | 69 | 31 | 19 | 16 | |
| Tamaltala | 1057 | 107 | 89 | 77 | 127 | 96 | 98 | 79 | 91 | 68 | 52 | 52 | 43 | 33 | 19 | 11 | 9 | 6 | |
| Ward No. 06 | 12290 | 1002 | 1037 | 1133 | 1231 | 994 | 1131 | 1015 | 1058 | 836 | 723 | 643 | 448 | 427 | 250 | 211 | 78 | 73 | |
| Dakpara* | 2428 | 214 | 240 | 227 | 258 | 190 | 205 | 201 | 219 | 142 | 126 | 125 | 72 | 88 | 46 | 48 | 17 | 10 | |
| Krishnacharanpur* | 811 | 58 | 56 | 59 | 75 | 59 | 95 | 65 | 73 | 56 | 62 | 58 | 28 | 31 | 15 | 14 | 5 | 2 | |
| Mukundabari | 811 | 58 | 56 | 59 | 75 | 59 | 95 | 65 | 73 | 56 | 62 | 58 | 28 | 31 | 15 | 14 | 5 | 2 | |
| Mukundabari* | 5561 | 450 | 429 | 481 | 532 | 459 | 528 | 474 | 499 | 400 | 356 | 261 | 222 | 196 | 123 | 85 | 30 | 36 | |
| Bajrapur | 2146 | 151 | 166 | 181 | 201 | 175 | 208 | 201 | 184 | 155 | 129 | 107 | 88 | 79 | 52 | 41 | 13 | 15 | |
| Banderbari | 1795 | 159 | 134 | 174 | 199 | 132 | 149 | 141 | 141 | 137 | 110 | 86 | 68 | 68 | 40 | 27 | 14 | 16 | |
| Mukundabari | 1620 | 140 | 129 | 126 | 132 | 152 | 171 | 132 | 174 | 108 | 117 | 68 | 66 | 49 | 31 | 17 | 3 | 5 | |
| Satpaikha (Part)* | 3413 | 272 | 308 | 362 | 361 | 277 | 293 | 270 | 257 | 235 | 175 | 193 | 124 | 108 | 64 | 63 | 26 | 25 | |
| Baniabazar | 1817 | 171 | 163 | 176 | 199 | 159 | 171 | 134 | 126 | 129 | 91 | 92 | 68 | 56 | 32 | 23 | 14 | 13 | |
| Palpara | 1596 | 101 | 145 | 186 | 162 | 118 | 122 | 136 | 131 | 106 | 84 | 101 | 56 | 52 | 32 | 40 | 12 | 12 | |
| Singhajani Jadab* | 77 | 8 | 4 | 4 | 5 | 9 | 10 | 5 | 10 | 3 | 4 | 6 | 2 | 4 | 2 | 1 | 0 | 0 | |
| Mukandabari | 77 | 8 | 4 | 4 | 5 | 9 | 10 | 5 | 10 | 3 | 4 | 6 | 2 | 4 | 2 | 1 | 0 | 0 | |
| Ward No. 07 | 12861 | 1031 | 988 | 980 | 1339 | 1460 | 1469 | 1037 | 1042 | 840 | 635 | 581 | 433 | 411 | 261 | 192 | 64 | 98 | |
| Beltia (Part)* | 1083 | 20 | 20 | 35 | 36 | 321 | 353 | 71 | 62 | 36 | 39 | 24 | 26 | 14 | 14 | 8 | 0 | 4 | |
| Beltia | 310 | 19 | 16 | 31 | 27 | 31 | 33 | 27 | 36 | 18 | 18 | 14 | 9 | 11 | 9 | 7 | 0 | 4 | |

| Administrative Unit, Location and Community | Total | Age Group (in years) | | | | | | | | | | | | | | | | | |
|---|--------------|----------------------|-------------|-------------|-------------|-------------|-------------|-------------|-------------|------------|------------|------------|------------|------------|------------|------------|-----------|------------|--|
| | | 0-4 | 5-9 | 10-14 | 15-19 | 20-24 | 25-29 | 30-34 | 35-39 | 40-44 | 45-49 | 50-54 | 55-59 | 60-64 | 65-69 | 70-74 | 75-79 | 80+ | |
| | | 3 | 4 | 5 | 6 | 7 | 8 | 9 | 10 | 11 | 12 | 13 | 14 | 15 | 16 | 17 | 18 | 19 | |
| Reserve Police | 773 | 1 | 4 | 4 | 9 | 290 | 320 | 44 | 26 | 18 | 21 | 10 | 17 | 3 | 5 | 1 | 0 | 0 | |
| Fulbaria (Part)* | 8868 | 698 | 707 | 681 | 1064 | 870 | 795 | 731 | 741 | 614 | 449 | 445 | 316 | 311 | 191 | 143 | 52 | 60 | |
| Daripara | 2640 | 225 | 231 | 196 | 262 | 227 | 256 | 217 | 216 | 204 | 136 | 136 | 108 | 88 | 70 | 41 | 15 | 12 | |
| Mahila College Area | 3191 | 215 | 212 | 246 | 520 | 409 | 260 | 221 | 251 | 186 | 175 | 142 | 94 | 109 | 60 | 56 | 14 | 21 | |
| Pashchim Fulbaria | 1441 | 116 | 136 | 126 | 124 | 116 | 139 | 130 | 134 | 107 | 68 | 79 | 52 | 45 | 24 | 25 | 10 | 10 | |
| Munshipara | 1596 | 142 | 128 | 113 | 158 | 118 | 140 | 163 | 140 | 117 | 70 | 88 | 62 | 69 | 37 | 21 | 13 | 17 | |
| Khupibari* | 2910 | 313 | 261 | 264 | 239 | 269 | 321 | 235 | 239 | 190 | 147 | 112 | 91 | 86 | 56 | 41 | 12 | 34 | |
| Ward No. 08 | 13079 | 1105 | 1152 | 1209 | 1294 | 1129 | 1140 | 1027 | 1092 | 882 | 721 | 647 | 488 | 503 | 293 | 208 | 77 | 112 | |
| Beltia (Part)* | 1556 | 127 | 136 | 165 | 155 | 126 | 114 | 111 | 130 | 94 | 98 | 75 | 67 | 63 | 42 | 24 | 13 | 16 | |
| Beltia | 1556 | 127 | 136 | 165 | 155 | 126 | 114 | 111 | 130 | 94 | 98 | 75 | 67 | 63 | 42 | 24 | 13 | 16 | |
| Chandpur* | 215 | 18 | 20 | 27 | 21 | 13 | 15 | 16 | 25 | 17 | 16 | 10 | 6 | 5 | 4 | 1 | 1 | 0 | |
| Dapunia | 215 | 18 | 20 | 27 | 21 | 13 | 15 | 16 | 25 | 17 | 16 | 10 | 6 | 5 | 4 | 1 | 1 | 0 | |
| Dapunia* | 1951 | 152 | 180 | 176 | 188 | 165 | 180 | 170 | 149 | 120 | 93 | 89 | 85 | 87 | 51 | 33 | 12 | 21 | |
| Diabari* | 1016 | 96 | 96 | 105 | 97 | 75 | 88 | 77 | 87 | 64 | 50 | 45 | 38 | 47 | 20 | 17 | 3 | 11 | |
| Fulbaria (Part)* | 1642 | 147 | 166 | 137 | 159 | 129 | 160 | 128 | 163 | 93 | 91 | 77 | 62 | 57 | 32 | 27 | 8 | 6 | |
| Purba Fulbaria | 1642 | 147 | 166 | 137 | 159 | 129 | 160 | 128 | 163 | 93 | 91 | 77 | 62 | 57 | 32 | 27 | 8 | 6 | |
| Jangalpara* | 1430 | 124 | 118 | 129 | 149 | 117 | 120 | 99 | 112 | 100 | 94 | 85 | 48 | 57 | 28 | 30 | 7 | 13 | |
| Shahpur* | 2959 | 240 | 227 | 258 | 296 | 297 | 265 | 234 | 258 | 229 | 151 | 138 | 104 | 105 | 69 | 39 | 24 | 25 | |
| Railway Colony | 999 | 70 | 84 | 87 | 99 | 100 | 84 | 88 | 94 | 67 | 47 | 44 | 46 | 34 | 29 | 14 | 7 | 5 | |
| Shahpur | 1960 | 170 | 143 | 171 | 197 | 197 | 181 | 146 | 164 | 162 | 104 | 94 | 58 | 71 | 40 | 25 | 17 | 20 | |
| Polisha* | 2310 | 201 | 209 | 212 | 229 | 207 | 198 | 192 | 168 | 165 | 128 | 128 | 78 | 82 | 47 | 37 | 9 | 20 | |
| Ward No. 09 | 14129 | 1334 | 1137 | 1292 | 1497 | 1243 | 1209 | 1054 | 1090 | 883 | 737 | 729 | 548 | 595 | 342 | 235 | 89 | 115 | |
| Aliarpur* | 1197 | 93 | 97 | 114 | 133 | 103 | 82 | 103 | 89 | 77 | 57 | 59 | 67 | 52 | 33 | 15 | 14 | 9 | |
| Aliharpur | 1197 | 93 | 97 | 114 | 133 | 103 | 82 | 103 | 89 | 77 | 57 | 59 | 67 | 52 | 33 | 15 | 14 | 9 | |
| Band Kuturia* | 517 | 53 | 41 | 50 | 48 | 46 | 67 | 32 | 38 | 36 | 19 | 23 | 15 | 28 | 6 | 8 | 1 | 6 | |
| Chhankanda | 517 | 53 | 41 | 50 | 48 | 46 | 67 | 32 | 38 | 36 | 19 | 23 | 15 | 28 | 6 | 8 | 1 | 6 | |
| Bishnupur | 702 | 61 | 54 | 56 | 85 | 73 | 52 | 42 | 52 | 39 | 54 | 38 | 27 | 25 | 15 | 17 | 10 | 2 | |
| Razarampur* | 702 | 61 | 54 | 56 | 85 | 73 | 52 | 42 | 52 | 39 | 54 | 38 | 27 | 25 | 15 | 17 | 10 | 2 | |
| Langaljora | 702 | 61 | 54 | 56 | 85 | 73 | 52 | 42 | 52 | 39 | 54 | 38 | 27 | 25 | 15 | 17 | 10 | 2 | |
| Chak Kalipur* | 321 | 25 | 23 | 41 | 33 | 26 | 26 | 23 | 20 | 17 | 14 | 16 | 11 | 13 | 16 | 6 | 6 | 5 | |
| Langaljora | 321 | 25 | 23 | 41 | 33 | 26 | 26 | 23 | 20 | 17 | 14 | 16 | 11 | 13 | 16 | 6 | 6 | 5 | |
| Chak Kuturia* | 906 | 87 | 74 | 85 | 102 | 100 | 77 | 68 | 69 | 63 | 36 | 52 | 23 | 37 | 11 | 15 | 6 | 1 | |
| Chankada | 906 | 87 | 74 | 85 | 102 | 100 | 77 | 68 | 69 | 63 | 36 | 52 | 23 | 37 | 11 | 15 | 6 | 1 | |
| Chhankanda* | 2124 | 186 | 173 | 166 | 209 | 192 | 213 | 145 | 180 | 121 | 119 | 103 | 102 | 99 | 52 | 36 | 12 | 16 | |
| Dakkhin Kuturia* | 630 | 49 | 40 | 56 | 117 | 75 | 39 | 38 | 45 | 42 | 31 | 28 | 22 | 22 | 10 | 9 | 1 | 6 | |
| Chhankanda | 630 | 49 | 40 | 56 | 117 | 75 | 39 | 38 | 45 | 42 | 31 | 28 | 22 | 22 | 10 | 9 | 1 | 6 | |
| Haripur Dari | 2102 | 243 | 178 | 195 | 205 | 184 | 170 | 169 | 167 | 121 | 103 | 100 | 89 | 72 | 56 | 21 | 13 | 16 | |
| Fatepur* | 2102 | 243 | 178 | 195 | 205 | 184 | 170 | 169 | 167 | 121 | 103 | 100 | 89 | 72 | 56 | 21 | 13 | 16 | |
| Haripur | 2102 | 243 | 178 | 195 | 205 | 184 | 170 | 169 | 167 | 121 | 103 | 100 | 89 | 72 | 56 | 21 | 13 | 16 | |
| Hossainpur* | 421 | 45 | 32 | 44 | 44 | 21 | 37 | 28 | 37 | 26 | 23 | 30 | 19 | 16 | 9 | 4 | 2 | 4 | |
| Langaljora | 421 | 45 | 32 | 44 | 44 | 21 | 37 | 28 | 37 | 26 | 23 | 30 | 19 | 16 | 9 | 4 | 2 | 4 | |
| Idilpur* | 277 | 18 | 25 | 32 | 34 | 18 | 19 | 14 | 23 | 18 | 27 | 13 | 8 | 12 | 5 | 7 | 1 | 3 | |
| Langaljora | 277 | 18 | 25 | 32 | 34 | 18 | 19 | 14 | 23 | 18 | 27 | 13 | 8 | 12 | 5 | 7 | 1 | 3 | |
| Kursha* | 1761 | 156 | 149 | 167 | 159 | 155 | 153 | 150 | 156 | 98 | 82 | 108 | 47 | 77 | 61 | 23 | 7 | 13 | |
| Langalzora | 1761 | 156 | 149 | 167 | 159 | 155 | 153 | 150 | 156 | 98 | 82 | 108 | 47 | 77 | 61 | 23 | 7 | 13 | |
| Muthurabari* | 482 | 55 | 40 | 39 | 45 | 32 | 41 | 53 | 26 | 36 | 27 | 19 | 18 | 19 | 12 | 11 | 1 | 8 | |
| Chhankanda | 482 | 55 | 40 | 39 | 45 | 32 | 41 | 53 | 26 | 36 | 27 | 19 | 18 | 19 | 12 | 11 | 1 | 8 | |
| Nasirpur* | 2689 | 263 | 211 | 247 | 283 | 218 | 233 | 189 | 188 | 189 | 145 | 140 | 100 | 123 | 56 | 63 | 15 | 26 | |
| Machhimpur | 1432 | 143 | 122 | 149 | 150 | 117 | 112 | 98 | 104 | 103 | 62 | 78 | 48 | 73 | 24 | 25 | 7 | 17 | |
| Nasirpur | 1257 | 120 | 89 | 98 | 133 | 101 | 121 | 91 | 84 | 86 | 83 | 62 | 52 | 50 | 32 | 38 | 8 | 9 | |
| Ward No. 10 | 13196 | 1106 | 1148 | 1302 | 1307 | 1142 | 1120 | 965 | 1019 | 792 | 754 | 662 | 500 | 532 | 345 | 248 | 99 | 155 | |
| Bishnupur* | 375 | 41 | 25 | 36 | 35 | 30 | 30 | 28 | 29 | 28 | 26 | 21 | 13 | 23 | 5 | 2 | 0 | 3 | |
| Rashidpur | 375 | 41 | 25 | 36 | 35 | 30 | 30 | 28 | 29 | 28 | 26 | 21 | 13 | 23 | 5 | 2 | 0 | 3 | |
| Chandra* | 6844 | 566 | 571 | 595 | 657 | 633 | 613 | 511 | 518 | 426 | 396 | 369 | 267 | 288 | 175 | 137 | 47 | 75 | |
| Chandra | 2110 | 172 | 183 | 190 | 205 | 180 | 165 | 154 | 167 | 140 | 126 | 124 | 72 | 89 | 51 | 54 | 14 | 24 | |
| Hat Chandra | 4032 | 333 | 335 | 335 | 357 | 376 | 392 | 305 | 308 | 252 | 233 | 218 | 166 | 167 | 111 | 71 | 30 | 43 | |
| Kazirankh | 702 | 61 | 53 | 70 | 95 | 77 | 56 | 52 | 43 | 34 | 37 | 27 | 29 | 32 | 13 | 12 | 3 | 8 | |
| Chandra | 440 | 29 | 38 | 45 | 49 | 38 | 33 | 32 | 42 | 16 | 39 | 19 | 11 | 22 | 12 | 6 | 5 | 4 | |
| Tarapputka* | 440 | 29 | 38 | 45 | 49 | 38 | 33 | 32 | 42 | 16 | 39 | 19 | 11 | 22 | 12 | 6 | 5 | 4 | |
| Hat Chandra | 440 | 29 | 38 | 45 | 49 | 38 | 33 | 32 | 42 | 16 | 39 | 19 | 11 | 22 | 12 | 6 | 5 | 4 | |
| Char Chandra (Part)* | 422 | 43 | 42 | 41 | 38 | 38 | 33 | 32 | 34 | 26 | 20 | 25 | 13 | 12 | 15 | 4 | 2 | 4 | |
| Chandra | 422 | 43 | 42 | 41 | 38 | 38 | 33 | 32 | 34 | 26 | 20 | 25 | 13 | 12 | 15 | 4 | 2 | 4 | |

| Administrative Unit, Location and Community | Total | Age Group (in years) | | | | | | | | | | | | | | | | | |
|---|--------------|----------------------|-------------|-------------|-------------|-------------|-------------|-------------|-------------|-------------|-------------|-------------|-------------|-------------|-------------|------------|------------|------------|--|
| | | 0-4 | 5-9 | 10-14 | 15-19 | 20-24 | 25-29 | 30-34 | 35-39 | 40-44 | 45-49 | 50-54 | 55-59 | 60-64 | 65-69 | 70-74 | 75-79 | 80+ | |
| | | 3 | 4 | 5 | 6 | 7 | 8 | 9 | 10 | 11 | 12 | 13 | 14 | 15 | 16 | 17 | 18 | 19 | |
| Mainpur (Part)* | 1135 | 94 | 107 | 164 | 96 | 80 | 86 | 82 | 81 | 65 | 78 | 60 | 40 | 35 | 29 | 13 | 10 | 15 | |
| Mainpur | 1135 | 94 | 107 | 164 | 96 | 80 | 86 | 82 | 81 | 65 | 78 | 60 | 40 | 35 | 29 | 13 | 10 | 15 | |
| Rashidpur* | 3578 | 305 | 330 | 341 | 396 | 299 | 292 | 248 | 285 | 205 | 185 | 154 | 139 | 145 | 101 | 78 | 28 | 47 | |
| Singhajani (Part)* | 402 | 28 | 35 | 80 | 36 | 24 | 33 | 32 | 30 | 26 | 10 | 14 | 17 | 7 | 8 | 8 | 7 | 7 | |
| Kazirankh | 402 | 28 | 35 | 80 | 36 | 24 | 33 | 32 | 30 | 26 | 10 | 14 | 17 | 7 | 8 | 8 | 7 | 7 | |
| Ward No. 11 | 18787 | 1663 | 1744 | 1912 | 1967 | 1676 | 1545 | 1344 | 1458 | 1259 | 979 | 919 | 700 | 678 | 400 | 275 | 120 | 148 | |
| Jogir Ghopa* | 2765 | 282 | 237 | 263 | 276 | 252 | 227 | 197 | 200 | 181 | 156 | 135 | 122 | 108 | 55 | 39 | 19 | 16 | |
| Jogir Ghopa | 1683 | 173 | 149 | 169 | 173 | 146 | 134 | 116 | 114 | 103 | 96 | 88 | 65 | 74 | 33 | 24 | 14 | 12 | |
| Manirajpur | 1082 | 109 | 88 | 94 | 103 | 106 | 93 | 81 | 86 | 78 | 60 | 47 | 57 | 34 | 22 | 15 | 5 | 4 | |
| Mainpur (Part)* | 3824 | 294 | 315 | 357 | 412 | 317 | 295 | 288 | 334 | 288 | 205 | 206 | 152 | 143 | 100 | 51 | 25 | 42 | |
| Bagabaid | 3824 | 294 | 315 | 357 | 412 | 317 | 295 | 288 | 334 | 288 | 205 | 206 | 152 | 143 | 100 | 51 | 25 | 42 | |
| Palashgar* | 2996 | 279 | 299 | 304 | 291 | 243 | 211 | 228 | 227 | 191 | 146 | 155 | 112 | 138 | 78 | 49 | 20 | 25 | |
| Singhajani (Part)* | 9202 | 808 | 893 | 988 | 988 | 864 | 812 | 631 | 697 | 599 | 472 | 423 | 314 | 289 | 167 | 136 | 56 | 65 | |
| Bagerhat | 5827 | 564 | 573 | 559 | 640 | 564 | 518 | 413 | 432 | 362 | 289 | 257 | 194 | 184 | 103 | 91 | 36 | 48 | |
| Shekher Bhita | 3375 | 244 | 320 | 429 | 348 | 300 | 294 | 218 | 265 | 237 | 183 | 166 | 120 | 105 | 64 | 45 | 20 | 17 | |
| Ward No. 12 | 12576 | 1176 | 1144 | 1308 | 1222 | 978 | 1020 | 847 | 982 | 723 | 713 | 604 | 472 | 543 | 316 | 270 | 101 | 157 | |
| Bandatirtha* | 1263 | 101 | 125 | 140 | 129 | 96 | 81 | 76 | 102 | 72 | 66 | 74 | 60 | 46 | 40 | 25 | 10 | 20 | |
| Ramnagar | 913 | 71 | 97 | 102 | 92 | 72 | 64 | 52 | 73 | 52 | 48 | 44 | 41 | 39 | 30 | 16 | 5 | 15 | |
| Tirutha | 350 | 30 | 28 | 38 | 37 | 24 | 17 | 24 | 29 | 20 | 18 | 30 | 19 | 7 | 10 | 9 | 5 | 5 | |
| Deurpar Chandra* | 3948 | 399 | 361 | 411 | 368 | 335 | 332 | 274 | 297 | 230 | 207 | 170 | 169 | 158 | 93 | 73 | 28 | 43 | |
| Ramnagar* | 2451 | 217 | 215 | 260 | 238 | 173 | 193 | 155 | 194 | 126 | 150 | 115 | 96 | 121 | 86 | 53 | 26 | 33 | |
| Tentulia* | 2036 | 173 | 178 | 212 | 185 | 143 | 144 | 132 | 160 | 130 | 136 | 121 | 75 | 103 | 37 | 61 | 20 | 26 | |
| Tirtha Chandra* | 2878 | 286 | 265 | 285 | 302 | 231 | 270 | 210 | 229 | 165 | 154 | 124 | 72 | 115 | 60 | 58 | 17 | 35 | |
| Bamunpara | 2878 | 286 | 265 | 285 | 302 | 231 | 270 | 210 | 229 | 165 | 154 | 124 | 72 | 115 | 60 | 58 | 17 | 35 | |
| Banshchara Union | 31384 | 2748 | 2682 | 3007 | 3053 | 2277 | 2292 | 2022 | 2386 | 1950 | 1882 | 1681 | 1428 | 1510 | 1009 | 708 | 288 | 461 | |
| Rural | 24371 | 2092 | 2044 | 2295 | 2330 | 1732 | 1739 | 1582 | 1834 | 1518 | 1484 | 1358 | 1151 | 1219 | 834 | 555 | 224 | 380 | |
| Urban | 7013 | 656 | 638 | 712 | 723 | 545 | 553 | 440 | 552 | 432 | 398 | 323 | 277 | 291 | 175 | 153 | 64 | 81 | |
| Baithamari* | 3011 | 314 | 264 | 344 | 252 | 228 | 202 | 218 | 208 | 187 | 163 | 178 | 92 | 140 | 85 | 79 | 13 | 44 | |
| Banshchara* | 7013 | 656 | 638 | 712 | 723 | 545 | 553 | 440 | 552 | 432 | 398 | 323 | 277 | 291 | 175 | 153 | 64 | 81 | |
| Baraitair* | 738 | 55 | 60 | 68 | 78 | 48 | 42 | 60 | 46 | 47 | 52 | 49 | 32 | 36 | 33 | 18 | 7 | 7 | |
| Battala* | 2535 | 263 | 217 | 243 | 238 | 152 | 182 | 174 | 181 | 135 | 144 | 157 | 114 | 151 | 73 | 45 | 21 | 45 | |
| Belbelia* | 835 | 69 | 75 | 66 | 80 | 49 | 93 | 50 | 70 | 44 | 51 | 35 | 45 | 35 | 38 | 21 | 8 | 6 | |
| Faridpur* | 3163 | 257 | 251 | 298 | 324 | 255 | 246 | 211 | 257 | 208 | 190 | 166 | 138 | 143 | 102 | 55 | 17 | 45 | |
| Jamira* | 3734 | 333 | 340 | 339 | 336 | 250 | 258 | 224 | 294 | 240 | 237 | 202 | 207 | 181 | 133 | 86 | 38 | 36 | |
| Jhuala* | 2459 | 178 | 183 | 240 | 240 | 179 | 180 | 148 | 169 | 150 | 147 | 136 | 140 | 117 | 108 | 65 | 36 | 43 | |
| Jigatala* | 1137 | 76 | 99 | 91 | 137 | 71 | 79 | 49 | 100 | 89 | 74 | 62 | 52 | 60 | 39 | 25 | 17 | 17 | |
| Lahirikanda* | 1349 | 110 | 112 | 123 | 133 | 96 | 105 | 98 | 103 | 81 | 89 | 49 | 61 | 73 | 44 | 31 | 13 | 28 | |
| Mohanpur* | 3136 | 259 | 266 | 292 | 317 | 226 | 179 | 194 | 231 | 196 | 212 | 184 | 162 | 154 | 94 | 80 | 25 | 65 | |
| Nababpur* | 2274 | 178 | 177 | 191 | 195 | 178 | 173 | 156 | 175 | 141 | 125 | 140 | 108 | 129 | 85 | 50 | 29 | 44 | |
| Digpait Union | 36123 | 2868 | 3077 | 3561 | 3298 | 2391 | 2491 | 2409 | 2849 | 2546 | 2232 | 2104 | 1715 | 1707 | 1182 | 778 | 378 | 537 | |
| Rural | 26316 | 2120 | 2258 | 2577 | 2448 | 1779 | 1719 | 1773 | 2080 | 1848 | 1644 | 1516 | 1249 | 1243 | 820 | 572 | 289 | 381 | |
| Urban | 9807 | 748 | 819 | 984 | 850 | 612 | 772 | 636 | 769 | 698 | 588 | 588 | 466 | 464 | 362 | 206 | 89 | 156 | |
| Chandpur* | 1431 | 106 | 124 | 148 | 137 | 74 | 75 | 89 | 124 | 100 | 89 | 87 | 66 | 84 | 50 | 36 | 16 | 26 | |
| Chhontia* | 9807 | 748 | 819 | 984 | 850 | 612 | 772 | 636 | 769 | 698 | 588 | 588 | 466 | 464 | 362 | 206 | 89 | 156 | |
| Beparipara | 372 | 23 | 25 | 52 | 32 | 20 | 21 | 17 | 24 | 26 | 21 | 30 | 22 | 20 | 21 | 7 | 3 | 8 | |
| Chhontia | 3667 | 270 | 295 | 355 | 317 | 229 | 299 | 222 | 294 | 244 | 227 | 212 | 177 | 202 | 143 | 84 | 36 | 61 | |
| Chhontia Bazar | 624 | 40 | 52 | 78 | 50 | 43 | 40 | 50 | 61 | 54 | 31 | 41 | 23 | 20 | 19 | 7 | 5 | 10 | |
| Chhontia Patal | 1410 | 109 | 130 | 159 | 120 | 66 | 103 | 92 | 93 | 118 | 83 | 94 | 73 | 62 | 50 | 24 | 16 | 18 | |
| Fakirpara | 278 | 22 | 29 | 26 | 18 | 15 | 24 | 15 | 26 | 21 | 16 | 16 | 17 | 6 | 11 | 8 | 5 | 3 | |
| Gopinthpur | 3376 | 277 | 282 | 309 | 304 | 234 | 278 | 237 | 269 | 229 | 205 | 187 | 150 | 151 | 113 | 72 | 23 | 56 | |
| Penchamanik | 80 | 7 | 6 | 5 | 9 | 5 | 7 | 3 | 2 | 6 | 5 | 8 | 4 | 3 | 5 | 4 | 1 | 0 | |
| Chinail* | 812 | 70 | 61 | 73 | 88 | 66 | 54 | 46 | 64 | 73 | 50 | 40 | 44 | 34 | 23 | 14 | 4 | 8 | |
| Digpait* | 2789 | 227 | 286 | 289 | 227 | 213 | 237 | 224 | 231 | 162 | 164 | 139 | 104 | 128 | 64 | 50 | 23 | 21 | |
| Gandail* | 1170 | 108 | 101 | 93 | 105 | 66 | 70 | 72 | 106 | 75 | 69 | 59 | 96 | 69 | 34 | 21 | 20 | 6 | |
| Habdesb* | 1312 | 99 | 113 | 119 | 122 | 93 | 117 | 81 | 107 | 72 | 81 | 66 | 62 | 61 | 46 | 35 | 23 | 15 | |
| Haridra Hata* | 737 | 59 | 63 | 72 | 79 | 49 | 49 | 58 | 58 | 57 | 38 | 44 | 24 | 36 | 20 | 17 | 3 | 11 | |
| Joanerpara* | 1022 | 104 | 70 | 99 | 98 | 62 | 61 | 59 | 92 | 72 | 71 | 64 | 52 | 45 | 26 | 16 | 10 | 21 | |
| Kalabada* | 550 | 46 | 41 | 65 | 46 | 55 | 39 | 39 | 33 | 25 | 32 | 24 | 31 | 32 | 13 | 7 | 9 | 13 | |
| Khupibari* | 914 | 66 | 81 | 107 | 82 | 43 | 48 | 53 | 77 | 81 | 59 | 44 | 47 | 50 | 26 | 31 | 11 | 8 | |
| Matarpara* | 2055 | 158 | 197 | 197 | 180 | 151 | 125 | 148 | 168 | 153 | 127 | 144 | 92 | 66 | 55 | 36 | 32 | 26 | |
| Megha* | 3990 | 320 | 351 | 367 | 404 | 280 | 230 | 255 | 241 | 324 | 270 | 248 | 175 | 189 | 127 | 100 | 45 | 64 | |
| Doailpara | 1554 | 134 | 137 | 145 | 155 | 118 | 89 | 108 | 100 | 122 | 98 | 94 | 61 | 80 | 40 | 34 | 15 | 24 | |

| Administrative Unit, Location and Community | Total | Age Group (in years) | | | | | | | | | | | | | | | | | |
|---|--------------|----------------------|-------------|-------------|-------------|-------------|-------------|-------------|-------------|-------------|-------------|-------------|-------------|-------------|-------------|------------|------------|------------|--|
| | | 0-4 | 5-9 | 10-14 | 15-19 | 20-24 | 25-29 | 30-34 | 35-39 | 40-44 | 45-49 | 50-54 | 55-59 | 60-64 | 65-69 | 70-74 | 75-79 | 80+ | |
| | | 3 | 4 | 5 | 6 | 7 | 8 | 9 | 10 | 11 | 12 | 13 | 14 | 15 | 16 | 17 | 18 | 19 | |
| Lakkhipur | 676 | 65 | 69 | 64 | 69 | 40 | 48 | 40 | 46 | 53 | 34 | 36 | 36 | 27 | 18 | 12 | 12 | 7 | |
| Megha | 1033 | 77 | 92 | 90 | 112 | 72 | 39 | 43 | 47 | 86 | 89 | 71 | 59 | 50 | 43 | 37 | 12 | 14 | |
| Nayapara | 727 | 44 | 53 | 68 | 68 | 50 | 54 | 64 | 48 | 63 | 49 | 47 | 19 | 32 | 26 | 17 | 6 | 19 | |
| Mohanpur* | 1455 | 115 | 102 | 116 | 151 | 103 | 86 | 106 | 117 | 96 | 88 | 87 | 79 | 74 | 72 | 28 | 21 | 14 | |
| Purbapar Dighali* | 3425 | 249 | 282 | 344 | 314 | 213 | 185 | 217 | 273 | 250 | 226 | 231 | 173 | 166 | 131 | 77 | 30 | 64 | |
| Chakpara | 1181 | 78 | 109 | 119 | 108 | 65 | 62 | 82 | 87 | 86 | 75 | 81 | 61 | 68 | 43 | 25 | 12 | 20 | |
| Gangpar | 207 | 17 | 18 | 17 | 13 | 11 | 13 | 7 | 14 | 11 | 26 | 15 | 14 | 15 | 9 | 5 | 0 | 2 | |
| Purbapar Dighali | 1663 | 124 | 127 | 169 | 159 | 118 | 93 | 104 | 141 | 128 | 98 | 109 | 78 | 71 | 63 | 38 | 14 | 29 | |
| Sapara | 374 | 30 | 28 | 39 | 34 | 19 | 17 | 24 | 31 | 25 | 27 | 26 | 20 | 12 | 16 | 9 | 4 | 13 | |
| Raghunathpur Dighali* | 2541 | 232 | 195 | 275 | 222 | 181 | 193 | 180 | 217 | 157 | 152 | 124 | 116 | 117 | 73 | 46 | 21 | 40 | |
| Tararbhita* | 2113 | 161 | 191 | 213 | 193 | 130 | 150 | 146 | 172 | 151 | 128 | 115 | 88 | 92 | 60 | 58 | 21 | 44 | |
| Hatubhanga | 1095 | 91 | 113 | 107 | 86 | 69 | 77 | 75 | 95 | 76 | 69 | 59 | 43 | 45 | 31 | 29 | 6 | 24 | |
| Tararbhita | 1018 | 70 | 78 | 106 | 107 | 61 | 73 | 71 | 77 | 75 | 59 | 56 | 45 | 47 | 29 | 29 | 15 | 20 | |
| Ghoradhap Union | 30450 | 2874 | 2811 | 3217 | 2793 | 2109 | 2104 | 1864 | 2195 | 1777 | 1677 | 1627 | 1441 | 1443 | 1067 | 679 | 288 | 484 | |
| Rural | 28572 | 2716 | 2559 | 2961 | 2605 | 1984 | 1966 | 1740 | 2072 | 1678 | 1607 | 1550 | 1372 | 1371 | 1007 | 641 | 273 | 470 | |
| Urban | 1878 | 158 | 252 | 256 | 188 | 125 | 138 | 124 | 123 | 99 | 70 | 77 | 69 | 72 | 60 | 38 | 15 | 14 | |
| Banda Chithalia* | 2729 | 293 | 264 | 256 | 265 | 193 | 195 | 175 | 205 | 167 | 129 | 138 | 116 | 133 | 90 | 47 | 28 | 35 | |
| Banda Dwarikajani* | 321 | 34 | 31 | 22 | 27 | 15 | 20 | 19 | 26 | 26 | 18 | 16 | 15 | 14 | 16 | 8 | 7 | 7 | |
| Banda Sonakura* | 190 | 18 | 18 | 14 | 9 | 15 | 16 | 12 | 17 | 14 | 11 | 9 | 3 | 9 | 10 | 10 | 1 | 4 | |
| Baraikura* | 334 | 30 | 31 | 35 | 22 | 14 | 30 | 30 | 26 | 24 | 17 | 14 | 12 | 22 | 8 | 7 | 3 | 9 | |
| Barakanda* | 260 | 18 | 18 | 29 | 25 | 17 | 17 | 14 | 25 | 20 | 12 | 22 | 8 | 10 | 11 | 9 | 0 | 5 | |
| Chandpur* | 547 | 45 | 49 | 54 | 67 | 27 | 44 | 31 | 39 | 33 | 29 | 35 | 19 | 27 | 16 | 18 | 2 | 12 | |
| Chari Magura* | 873 | 99 | 88 | 67 | 76 | 60 | 61 | 58 | 65 | 36 | 64 | 47 | 44 | 45 | 30 | 14 | 6 | 13 | |
| Chithalia* | 1293 | 113 | 124 | 217 | 83 | 84 | 75 | 74 | 94 | 71 | 57 | 67 | 57 | 61 | 35 | 35 | 19 | 27 | |
| Dakhalpur* | 1201 | 111 | 98 | 122 | 103 | 78 | 71 | 73 | 87 | 67 | 75 | 77 | 91 | 54 | 45 | 17 | 14 | 18 | |
| Gaziarpur* | 1759 | 169 | 168 | 185 | 154 | 122 | 101 | 95 | 110 | 98 | 99 | 108 | 97 | 95 | 66 | 49 | 15 | 28 | |
| Bara Gaziarpur | 1148 | 114 | 97 | 112 | 111 | 78 | 74 | 50 | 64 | 64 | 72 | 62 | 67 | 67 | 57 | 31 | 11 | 17 | |
| Chhota Gaziarpur | 611 | 55 | 71 | 73 | 43 | 44 | 27 | 45 | 46 | 34 | 27 | 46 | 30 | 28 | 9 | 18 | 4 | 11 | |
| Ghoradhap* | 1634 | 143 | 134 | 160 | 169 | 107 | 106 | 113 | 118 | 106 | 106 | 103 | 75 | 76 | 42 | 36 | 12 | 28 | |
| Gopalpur* | 2085 | 177 | 191 | 240 | 209 | 179 | 175 | 148 | 164 | 127 | 86 | 97 | 79 | 83 | 64 | 32 | 10 | 24 | |
| Harinakanda* | 1801 | 172 | 170 | 171 | 157 | 117 | 136 | 123 | 119 | 114 | 106 | 100 | 101 | 87 | 49 | 36 | 11 | 32 | |
| Chandpur | 542 | 47 | 45 | 57 | 48 | 33 | 37 | 39 | 32 | 37 | 40 | 25 | 32 | 32 | 13 | 14 | 6 | 5 | |
| Harinakanda | 1259 | 125 | 125 | 114 | 109 | 84 | 99 | 84 | 87 | 77 | 66 | 75 | 69 | 55 | 36 | 22 | 5 | 27 | |
| Haripur* | 1748 | 173 | 129 | 190 | 148 | 127 | 121 | 96 | 118 | 104 | 99 | 105 | 78 | 87 | 76 | 43 | 18 | 36 | |
| Hatibanda* | 696 | 67 | 52 | 65 | 90 | 57 | 40 | 46 | 59 | 47 | 39 | 30 | 23 | 30 | 19 | 16 | 9 | 7 | |
| Helenchabari* | 727 | 67 | 56 | 79 | 68 | 36 | 47 | 42 | 61 | 46 | 39 | 34 | 35 | 37 | 30 | 25 | 8 | 17 | |
| Idilpur* | 621 | 52 | 58 | 44 | 64 | 51 | 36 | 33 | 42 | 48 | 37 | 40 | 30 | 29 | 26 | 16 | 5 | 10 | |
| Joka* | 2899 | 264 | 240 | 299 | 222 | 202 | 215 | 159 | 225 | 142 | 186 | 142 | 170 | 177 | 127 | 45 | 35 | 49 | |
| Katarbari* | 1878 | 158 | 252 | 256 | 188 | 125 | 138 | 124 | 123 | 99 | 70 | 77 | 69 | 72 | 60 | 38 | 15 | 14 | |
| Kutubbari* | 635 | 62 | 59 | 76 | 57 | 44 | 23 | 37 | 30 | 34 | 43 | 37 | 33 | 36 | 21 | 24 | 4 | 15 | |
| Madarpur* | 1515 | 141 | 133 | 144 | 140 | 96 | 87 | 83 | 111 | 77 | 95 | 79 | 85 | 77 | 65 | 49 | 23 | 30 | |
| Mirzapur* | 618 | 56 | 51 | 82 | 72 | 46 | 45 | 28 | 29 | 25 | 33 | 34 | 34 | 23 | 30 | 18 | 6 | 6 | |
| Nishindapara* | 636 | 59 | 58 | 62 | 62 | 47 | 57 | 51 | 51 | 41 | 33 | 35 | 22 | 28 | 18 | 7 | 3 | 2 | |
| Rajapur* | 1668 | 165 | 156 | 181 | 143 | 119 | 124 | 108 | 119 | 92 | 96 | 83 | 73 | 64 | 57 | 48 | 14 | 26 | |
| Subarnakhila* | 1039 | 103 | 112 | 101 | 111 | 78 | 78 | 51 | 83 | 60 | 60 | 47 | 37 | 34 | 38 | 16 | 11 | 19 | |
| Sheikhbari* | 615 | 71 | 55 | 49 | 53 | 50 | 41 | 32 | 36 | 51 | 30 | 40 | 31 | 29 | 16 | 13 | 8 | 10 | |
| Tarakanda* | 128 | 14 | 16 | 17 | 9 | 3 | 5 | 9 | 13 | 8 | 8 | 11 | 4 | 4 | 2 | 3 | 1 | 1 | |
| Itail Union | 26990 | 2964 | 2588 | 2826 | 2417 | 1679 | 1806 | 1652 | 1798 | 1748 | 1457 | 1564 | 1231 | 1206 | 814 | 608 | 243 | 389 | |
| Rural | 26990 | 2964 | 2588 | 2826 | 2417 | 1679 | 1806 | 1652 | 1798 | 1748 | 1457 | 1564 | 1231 | 1206 | 814 | 608 | 243 | 389 | |
| Urban | 0 | 0 | 0 | 0 | 0 | 0 | 0 | 0 | 0 | 0 | 0 | 0 | 0 | 0 | 0 | 0 | 0 | 0 | |
| Bari Ghagri* | 1534 | 154 | 143 | 128 | 148 | 104 | 127 | 103 | 128 | 87 | 78 | 84 | 68 | 78 | 37 | 36 | 7 | 24 | |
| Damdama* | 4058 | 453 | 441 | 367 | 315 | 264 | 290 | 251 | 243 | 281 | 230 | 255 | 182 | 168 | 116 | 91 | 37 | 74 | |
| Boalmari | 1405 | 160 | 174 | 127 | 117 | 95 | 103 | 97 | 70 | 87 | 80 | 89 | 56 | 57 | 30 | 31 | 9 | 23 | |
| Dakkhinpara | 489 | 49 | 49 | 36 | 43 | 37 | 41 | 24 | 24 | 38 | 41 | 30 | 23 | 15 | 8 | 11 | 9 | 11 | |
| Khanpara | 529 | 51 | 56 | 39 | 37 | 34 | 36 | 31 | 28 | 43 | 34 | 37 | 26 | 22 | 26 | 10 | 5 | 14 | |
| Madhyapara | 653 | 74 | 48 | 55 | 54 | 34 | 33 | 29 | 62 | 41 | 36 | 46 | 37 | 24 | 35 | 21 | 10 | 14 | |
| Matiakanda | 426 | 48 | 54 | 52 | 36 | 23 | 27 | 32 | 21 | 34 | 12 | 22 | 14 | 22 | 11 | 8 | 1 | 9 | |
| Nayapara | 556 | 71 | 60 | 58 | 28 | 41 | 50 | 38 | 38 | 38 | 27 | 31 | 26 | 28 | 6 | 10 | 3 | 3 | |
| Dhopa Itail* | 815 | 103 | 70 | 82 | 74 | 62 | 43 | 41 | 57 | 52 | 38 | 52 | 44 | 32 | 21 | 24 | 9 | 11 | |
| Gangkanda* | 1325 | 161 | 159 | 130 | 97 | 68 | 108 | 93 | 83 | 89 | 69 | 74 | 38 | 62 | 31 | 37 | 9 | 17 | |
| Itail* | 4287 | 539 | 408 | 471 | 374 | 250 | 307 | 253 | 303 | 245 | 227 | 221 | 184 | 183 | 130 | 104 | 30 | 58 | |

| Administrative Unit, Location and Community | Total | Age Group (in years) | | | | | | | | | | | | | | | | | |
|---|--------------|----------------------|-------------|-------------|-------------|-------------|-------------|-------------|-------------|-------------|-------------|-------------|-------------|-------------|-------------|------------|------------|------------|--|
| | | 0-4 | 5-9 | 10-14 | 15-19 | 20-24 | 25-29 | 30-34 | 35-39 | 40-44 | 45-49 | 50-54 | 55-59 | 60-64 | 65-69 | 70-74 | 75-79 | 80+ | |
| | | 3 | 4 | 5 | 6 | 7 | 8 | 9 | 10 | 11 | 12 | 13 | 14 | 15 | 16 | 17 | 18 | 19 | |
| Beparipara | 231 | 37 | 27 | 21 | 15 | 15 | 21 | 18 | 16 | 14 | 8 | 13 | 7 | 7 | 4 | 7 | 0 | 1 | |
| Chariapara | 476 | 61 | 38 | 67 | 52 | 24 | 47 | 29 | 27 | 28 | 20 | 21 | 13 | 21 | 18 | 5 | 1 | 4 | |
| Itail | 3352 | 411 | 320 | 356 | 291 | 203 | 219 | 191 | 232 | 195 | 194 | 174 | 153 | 146 | 101 | 89 | 26 | 51 | |
| Madakpara | 228 | 30 | 23 | 27 | 16 | 8 | 20 | 15 | 28 | 8 | 5 | 13 | 11 | 9 | 7 | 3 | 3 | 2 | |
| Jagir Mirzapur* | 1485 | 157 | 148 | 146 | 127 | 109 | 84 | 91 | 99 | 101 | 62 | 87 | 87 | 70 | 38 | 32 | 22 | 25 | |
| Mirzapur* | 1492 | 152 | 131 | 165 | 132 | 117 | 108 | 104 | 110 | 98 | 82 | 76 | 64 | 55 | 42 | 32 | 7 | 17 | |
| Molaghata* | 193 | 26 | 17 | 17 | 15 | 14 | 16 | 4 | 12 | 15 | 8 | 14 | 11 | 8 | 6 | 3 | 2 | 5 | |
| Piarpur* | 121 | 16 | 15 | 13 | 11 | 4 | 8 | 12 | 8 | 7 | 6 | 5 | 8 | 3 | 4 | 0 | 0 | 1 | |
| Ruhili* | 2484 | 265 | 238 | 259 | 266 | 140 | 153 | 149 | 175 | 164 | 129 | 151 | 114 | 101 | 73 | 47 | 30 | 30 | |
| Boalmari | 596 | 66 | 52 | 55 | 70 | 39 | 41 | 28 | 37 | 43 | 45 | 29 | 31 | 20 | 18 | 5 | 12 | 5 | |
| Charpara | 742 | 93 | 66 | 81 | 88 | 38 | 47 | 46 | 50 | 49 | 36 | 39 | 25 | 30 | 20 | 15 | 9 | 10 | |
| Madhyapara | 298 | 27 | 26 | 34 | 27 | 13 | 18 | 21 | 14 | 19 | 18 | 24 | 15 | 16 | 11 | 6 | 5 | 4 | |
| Pashchimpara | 848 | 79 | 94 | 89 | 81 | 50 | 47 | 54 | 74 | 53 | 30 | 59 | 43 | 35 | 24 | 21 | 4 | 11 | |
| Shailerkanda* | 8322 | 844 | 736 | 966 | 763 | 492 | 508 | 497 | 519 | 550 | 479 | 494 | 392 | 409 | 293 | 184 | 81 | 115 | |
| Boalmari | 526 | 66 | 37 | 53 | 39 | 32 | 52 | 31 | 21 | 35 | 36 | 27 | 28 | 27 | 20 | 13 | 4 | 5 | |
| Brahmottar | 1141 | 129 | 95 | 139 | 104 | 61 | 75 | 70 | 82 | 68 | 47 | 64 | 58 | 61 | 26 | 28 | 16 | 18 | |
| Chakpara | 683 | 75 | 69 | 70 | 61 | 49 | 49 | 44 | 41 | 39 | 28 | 41 | 24 | 34 | 27 | 16 | 2 | 14 | |
| Dakkhinpara | 1399 | 127 | 125 | 211 | 127 | 71 | 59 | 82 | 78 | 99 | 109 | 77 | 61 | 63 | 57 | 27 | 9 | 17 | |
| Debpara | 229 | 21 | 24 | 20 | 29 | 14 | 16 | 16 | 15 | 6 | 10 | 21 | 11 | 11 | 7 | 5 | 0 | 3 | |
| Kachuarpar | 821 | 79 | 72 | 95 | 82 | 43 | 43 | 45 | 43 | 59 | 54 | 36 | 44 | 33 | 32 | 24 | 16 | 21 | |
| Katlasha | 530 | 52 | 32 | 43 | 53 | 38 | 36 | 29 | 38 | 30 | 39 | 35 | 31 | 23 | 25 | 15 | 4 | 7 | |
| Khabsakuri | 311 | 30 | 29 | 41 | 20 | 15 | 20 | 22 | 20 | 19 | 14 | 20 | 21 | 19 | 10 | 5 | 4 | 2 | |
| Madhyapara | 1120 | 110 | 102 | 115 | 98 | 68 | 61 | 64 | 67 | 99 | 70 | 76 | 41 | 62 | 42 | 20 | 12 | 13 | |
| Maishalpara | 673 | 66 | 69 | 80 | 66 | 41 | 43 | 36 | 45 | 51 | 31 | 42 | 29 | 30 | 16 | 13 | 9 | 6 | |
| Naitamari | 233 | 19 | 20 | 32 | 25 | 16 | 12 | 17 | 17 | 7 | 12 | 15 | 9 | 12 | 11 | 3 | 3 | 3 | |
| Tarafdarpara | 656 | 70 | 62 | 67 | 59 | 44 | 42 | 41 | 52 | 38 | 29 | 40 | 35 | 34 | 20 | 15 | 2 | 6 | |
| Sutrapur* | 196 | 17 | 15 | 16 | 16 | 10 | 17 | 13 | 16 | 10 | 14 | 12 | 15 | 10 | 3 | 6 | 2 | 4 | |
| Tangirkanda* | 678 | 77 | 67 | 66 | 79 | 45 | 37 | 41 | 45 | 49 | 35 | 39 | 24 | 27 | 20 | 12 | 7 | 8 | |
| Kendua Union | 39903 | 3458 | 3365 | 3690 | 3750 | 3016 | 3048 | 2747 | 3134 | 2573 | 2238 | 2175 | 1893 | 1628 | 1378 | 839 | 396 | 575 | |
| Rural | 30825 | 2679 | 2612 | 2827 | 2878 | 2365 | 2369 | 2133 | 2417 | 1983 | 1752 | 1687 | 1440 | 1238 | 1041 | 637 | 314 | 453 | |
| Urban | 9078 | 779 | 753 | 863 | 872 | 651 | 679 | 614 | 717 | 590 | 486 | 488 | 453 | 390 | 337 | 202 | 82 | 122 | |
| Beltia (Part)* | 5157 | 444 | 416 | 461 | 559 | 470 | 417 | 361 | 372 | 311 | 277 | 282 | 231 | 187 | 157 | 93 | 43 | 76 | |
| Bichatiapara | 251 | 23 | 21 | 19 | 25 | 21 | 22 | 20 | 13 | 16 | 14 | 26 | 10 | 9 | 7 | 3 | 0 | 2 | |
| Binanderpara | 1344 | 115 | 106 | 115 | 141 | 116 | 98 | 99 | 99 | 83 | 68 | 74 | 62 | 50 | 56 | 30 | 11 | 21 | |
| Kachasara | 1657 | 151 | 131 | 150 | 171 | 165 | 157 | 122 | 132 | 88 | 88 | 64 | 68 | 55 | 51 | 25 | 11 | 28 | |
| Kochgar | 1439 | 109 | 116 | 145 | 165 | 126 | 104 | 88 | 100 | 95 | 84 | 86 | 68 | 53 | 37 | 26 | 16 | 21 | |
| Mangalpur | 466 | 46 | 42 | 32 | 57 | 42 | 36 | 32 | 28 | 29 | 23 | 32 | 23 | 20 | 6 | 9 | 5 | 4 | |
| Char Andua* | 41 | 2 | 1 | 1 | 6 | 1 | 6 | 2 | 5 | 1 | 4 | 2 | 5 | 1 | 1 | 1 | 2 | 0 | |
| Jalalerpara (Nakati) | 41 | 2 | 1 | 1 | 6 | 1 | 6 | 2 | 5 | 1 | 4 | 2 | 5 | 1 | 1 | 1 | 2 | 0 | |
| Char Kumri* | 206 | 22 | 17 | 23 | 19 | 12 | 9 | 7 | 17 | 19 | 13 | 11 | 11 | 8 | 9 | 3 | 1 | 5 | |
| Daherpara (Dabarpar)* | 17 | 1 | 1 | 2 | 0 | 3 | 1 | 0 | 2 | 2 | 1 | 2 | 0 | 2 | 0 | 0 | 0 | 0 | |
| Gopalpur | 17 | 1 | 1 | 2 | 0 | 3 | 1 | 0 | 2 | 2 | 1 | 2 | 0 | 2 | 0 | 0 | 0 | 0 | |
| Dhopakuri* | 2083 | 191 | 201 | 185 | 200 | 140 | 177 | 141 | 166 | 117 | 101 | 101 | 95 | 84 | 79 | 58 | 23 | 24 | |
| Gaherpara* | 1519 | 118 | 113 | 144 | 129 | 137 | 138 | 110 | 118 | 113 | 92 | 80 | 56 | 39 | 59 | 28 | 25 | 20 | |
| Gopalpur* | 2262 | 201 | 189 | 214 | 221 | 152 | 171 | 157 | 187 | 162 | 121 | 123 | 92 | 85 | 76 | 49 | 25 | 37 | |
| Jalalerpara* | 1270 | 107 | 107 | 118 | 126 | 65 | 85 | 91 | 109 | 72 | 89 | 57 | 72 | 56 | 41 | 43 | 9 | 23 | |
| Kalabadha* | 318 | 32 | 30 | 21 | 26 | 26 | 34 | 20 | 22 | 22 | 20 | 17 | 20 | 8 | 14 | 5 | 1 | 0 | |
| Gailabari | 318 | 32 | 30 | 21 | 26 | 26 | 34 | 20 | 22 | 22 | 20 | 17 | 20 | 8 | 14 | 5 | 1 | 0 | |
| Kalabaha* | 478 | 38 | 40 | 50 | 44 | 43 | 38 | 26 | 35 | 30 | 26 | 32 | 24 | 21 | 14 | 11 | 2 | 4 | |
| Kendua* | 9078 | 779 | 753 | 863 | 872 | 651 | 679 | 614 | 717 | 590 | 486 | 488 | 453 | 390 | 337 | 202 | 82 | 122 | |
| Kendua | 6552 | 567 | 557 | 621 | 633 | 479 | 499 | 458 | 487 | 412 | 336 | 345 | 348 | 286 | 247 | 144 | 54 | 79 | |
| Satkura | 2526 | 212 | 196 | 242 | 239 | 172 | 180 | 156 | 230 | 178 | 150 | 143 | 105 | 104 | 90 | 58 | 28 | 43 | |
| Kochgar* | 131 | 15 | 13 | 10 | 6 | 6 | 12 | 12 | 13 | 7 | 8 | 7 | 6 | 4 | 6 | 2 | 2 | 2 | |
| Binanderpara | 131 | 15 | 13 | 10 | 6 | 6 | 12 | 12 | 13 | 7 | 8 | 7 | 6 | 4 | 6 | 2 | 2 | 2 | |
| Kumarpara* | 1616 | 141 | 136 | 151 | 153 | 110 | 119 | 110 | 112 | 112 | 97 | 89 | 68 | 73 | 61 | 37 | 19 | 28 | |
| Kurdaria* | 77 | 6 | 7 | 10 | 7 | 6 | 5 | 5 | 8 | 4 | 2 | 3 | 3 | 3 | 5 | 3 | 0 | 0 | |
| Kutamani* | 4609 | 410 | 412 | 433 | 388 | 390 | 365 | 295 | 358 | 309 | 247 | 263 | 204 | 224 | 145 | 86 | 29 | 51 | |
| Dameshwar | 1308 | 108 | 113 | 128 | 99 | 100 | 120 | 84 | 108 | 79 | 75 | 79 | 60 | 69 | 43 | 23 | 6 | 14 | |
| Khalilhata | 445 | 33 | 44 | 42 | 41 | 42 | 41 | 28 | 35 | 29 | 24 | 25 | 9 | 26 | 7 | 10 | 4 | 5 | |
| Kutamani | 2856 | 269 | 255 | 263 | 248 | 248 | 204 | 183 | 215 | 201 | 148 | 159 | 135 | 129 | 95 | 53 | 19 | 32 | |
| Mollapara* | 1120 | 105 | 79 | 111 | 101 | 72 | 75 | 58 | 101 | 76 | 75 | 68 | 49 | 41 | 44 | 28 | 24 | 13 | |

| Administrative Unit, Location and Community | Total | Age Group (in years) | | | | | | | | | | | | | | | | | |
|---|--------------|----------------------|-------------|-------------|-------------|-------------|-------------|-------------|-------------|-------------|-------------|-------------|-------------|-------------|-------------|------------|------------|------------|--|
| | | 0-4 | 5-9 | 10-14 | 15-19 | 20-24 | 25-29 | 30-34 | 35-39 | 40-44 | 45-49 | 50-54 | 55-59 | 60-64 | 65-69 | 70-74 | 75-79 | 80+ | |
| | | 3 | 4 | 5 | 6 | 7 | 8 | 9 | 10 | 11 | 12 | 13 | 14 | 15 | 16 | 17 | 18 | 19 | |
| Mouhadanga* | 1696 | 149 | 160 | 186 | 150 | 75 | 107 | 129 | 111 | 101 | 109 | 91 | 101 | 67 | 47 | 38 | 26 | 49 | |
| Nakati* | 1812 | 136 | 150 | 155 | 176 | 137 | 119 | 131 | 128 | 118 | 132 | 108 | 100 | 70 | 61 | 33 | 22 | 36 | |
| Narikeli* | 2407 | 213 | 206 | 203 | 204 | 215 | 199 | 174 | 203 | 148 | 129 | 120 | 122 | 106 | 81 | 39 | 17 | 28 | |
| Fatepur | 673 | 81 | 54 | 68 | 58 | 46 | 52 | 31 | 59 | 48 | 28 | 38 | 24 | 24 | 32 | 16 | 6 | 8 | |
| Narikeli | 1734 | 132 | 152 | 135 | 146 | 169 | 147 | 143 | 144 | 100 | 101 | 82 | 98 | 82 | 49 | 23 | 11 | 20 | |
| Nishindi* | 582 | 58 | 47 | 49 | 56 | 42 | 34 | 35 | 53 | 51 | 31 | 45 | 27 | 13 | 13 | 14 | 6 | 8 | |
| Parpara* | 1123 | 106 | 79 | 85 | 105 | 115 | 90 | 103 | 96 | 70 | 56 | 58 | 41 | 38 | 34 | 12 | 17 | 18 | |
| Patika* | 165 | 8 | 17 | 19 | 12 | 6 | 9 | 19 | 14 | 13 | 9 | 6 | 11 | 11 | 5 | 2 | 2 | 2 | |
| Sonakata* | 1893 | 159 | 169 | 170 | 167 | 127 | 144 | 126 | 166 | 110 | 100 | 102 | 89 | 90 | 80 | 48 | 18 | 28 | |
| Titulia* | 243 | 17 | 22 | 26 | 23 | 15 | 15 | 21 | 21 | 15 | 13 | 20 | 13 | 7 | 9 | 4 | 1 | 1 | |
| Lakkhirchar Union | 30581 | 3148 | 3123 | 3577 | 2968 | 2068 | 2052 | 1923 | 2325 | 1971 | 1564 | 1553 | 1185 | 1244 | 775 | 582 | 246 | 277 | |
| Rural | 30581 | 3148 | 3123 | 3577 | 2968 | 2068 | 2052 | 1923 | 2325 | 1971 | 1564 | 1553 | 1185 | 1244 | 775 | 582 | 246 | 277 | |
| Urban | 0 | 0 | 0 | 0 | 0 | 0 | 0 | 0 | 0 | 0 | 0 | 0 | 0 | 0 | 0 | 0 | 0 | 0 | |
| Baruamari* | 3313 | 303 | 322 | 409 | 323 | 220 | 201 | 204 | 269 | 224 | 168 | 185 | 147 | 117 | 110 | 54 | 30 | 27 | |
| Char Lakkhi* | 6896 | 697 | 693 | 740 | 669 | 521 | 470 | 405 | 517 | 438 | 407 | 381 | 259 | 286 | 153 | 139 | 60 | 61 | |
| Char Nandina* | 48 | 3 | 3 | 7 | 4 | 3 | 7 | 2 | 1 | 5 | 3 | 1 | 4 | 2 | 1 | 1 | 1 | 0 | |
| Char Ray* | 2965 | 312 | 289 | 351 | 282 | 197 | 186 | 190 | 202 | 226 | 152 | 153 | 104 | 120 | 78 | 53 | 32 | 38 | |
| Charpara* | 3911 | 439 | 451 | 485 | 316 | 213 | 265 | 260 | 317 | 245 | 195 | 177 | 129 | 167 | 94 | 85 | 31 | 42 | |
| Gajariakhas (1st Khanda)* | 4645 | 503 | 441 | 566 | 470 | 292 | 318 | 276 | 353 | 248 | 210 | 235 | 222 | 219 | 136 | 92 | 38 | 26 | |
| Gazariakhas 1st Khanda | 4645 | 503 | 441 | 566 | 470 | 292 | 318 | 276 | 353 | 248 | 210 | 235 | 222 | 219 | 136 | 92 | 38 | 26 | |
| Jatharthapur* | 8803 | 891 | 924 | 1019 | 904 | 622 | 605 | 586 | 666 | 585 | 429 | 421 | 320 | 333 | 203 | 158 | 54 | 83 | |
| Bhatipara | 1680 | 169 | 157 | 196 | 172 | 122 | 104 | 93 | 99 | 115 | 98 | 98 | 73 | 70 | 49 | 32 | 17 | 16 | |
| Chandapara | 1213 | 103 | 134 | 151 | 137 | 72 | 78 | 84 | 106 | 65 | 59 | 60 | 50 | 48 | 32 | 22 | 4 | 8 | |
| Madhyapara | 947 | 75 | 120 | 91 | 98 | 59 | 75 | 61 | 79 | 75 | 45 | 44 | 28 | 44 | 17 | 22 | 6 | 8 | |
| Rangamatia | 1038 | 91 | 102 | 105 | 123 | 75 | 69 | 67 | 73 | 83 | 51 | 55 | 41 | 46 | 18 | 14 | 5 | 20 | |
| Ujanpara | 3925 | 453 | 411 | 476 | 374 | 294 | 279 | 281 | 309 | 247 | 176 | 164 | 128 | 125 | 87 | 68 | 22 | 31 | |
| Meshta Union | 33249 | 2910 | 2922 | 3384 | 3220 | 2399 | 2312 | 2068 | 2427 | 1977 | 1943 | 1931 | 1578 | 1594 | 1081 | 758 | 323 | 422 | |
| Rural | 32839 | 2878 | 2879 | 3338 | 3190 | 2362 | 2286 | 2034 | 2382 | 1958 | 1924 | 1917 | 1558 | 1574 | 1069 | 751 | 322 | 417 | |
| Urban | 410 | 32 | 43 | 46 | 30 | 37 | 26 | 34 | 45 | 19 | 19 | 14 | 20 | 20 | 12 | 7 | 1 | 5 | |
| Aranghati* | 3784 | 363 | 362 | 452 | 394 | 253 | 244 | 230 | 259 | 221 | 227 | 218 | 167 | 178 | 91 | 60 | 23 | 42 | |
| Bangshi Gopalpur* | 293 | 29 | 27 | 32 | 27 | 31 | 25 | 19 | 23 | 18 | 17 | 8 | 12 | 8 | 7 | 8 | 1 | 1 | |
| Bir Fularpara* | 128 | 14 | 15 | 15 | 12 | 10 | 9 | 13 | 7 | 3 | 6 | 7 | 6 | 4 | 4 | 2 | 1 | 0 | |
| Bir Fulbari* | 253 | 17 | 21 | 28 | 30 | 21 | 17 | 18 | 17 | 8 | 8 | 15 | 12 | 17 | 12 | 5 | 6 | 1 | |
| Bir Gaila* | 3523 | 294 | 312 | 352 | 366 | 275 | 255 | 211 | 264 | 196 | 204 | 195 | 168 | 165 | 102 | 88 | 31 | 45 | |
| Beparipara | 559 | 44 | 42 | 65 | 78 | 56 | 48 | 20 | 37 | 22 | 33 | 29 | 23 | 19 | 11 | 11 | 11 | 10 | |
| Bir Gaila | 1074 | 102 | 96 | 107 | 113 | 81 | 87 | 63 | 77 | 67 | 58 | 61 | 48 | 48 | 24 | 26 | 6 | 10 | |
| Duanipara | 474 | 43 | 46 | 41 | 39 | 26 | 20 | 29 | 42 | 29 | 23 | 19 | 29 | 30 | 27 | 16 | 5 | 10 | |
| Hajipur Bazar | 524 | 28 | 36 | 51 | 57 | 42 | 41 | 35 | 44 | 30 | 40 | 34 | 31 | 29 | 13 | 9 | 2 | 2 | |
| Kumarganti | 348 | 33 | 38 | 36 | 36 | 20 | 30 | 19 | 26 | 19 | 16 | 14 | 15 | 21 | 9 | 10 | 3 | 3 | |
| Panchgachhi | 217 | 14 | 22 | 21 | 12 | 25 | 11 | 12 | 13 | 10 | 13 | 19 | 13 | 8 | 5 | 12 | 1 | 6 | |
| Tairapara | 327 | 30 | 32 | 31 | 31 | 25 | 18 | 33 | 25 | 19 | 21 | 19 | 9 | 10 | 13 | 4 | 3 | 4 | |
| Bir Mallikpur* | 627 | 89 | 57 | 52 | 71 | 54 | 45 | 47 | 36 | 31 | 19 | 34 | 29 | 24 | 15 | 11 | 5 | 8 | |
| Bukhunja* | 1028 | 95 | 92 | 96 | 94 | 65 | 70 | 63 | 68 | 62 | 64 | 67 | 55 | 50 | 35 | 31 | 12 | 9 | |
| Chander Haora* | 665 | 59 | 53 | 65 | 79 | 75 | 55 | 19 | 42 | 29 | 37 | 51 | 30 | 21 | 23 | 11 | 9 | 7 | |
| Char Fulbari* | 433 | 45 | 36 | 42 | 47 | 28 | 27 | 26 | 23 | 24 | 32 | 20 | 29 | 17 | 20 | 4 | 7 | 6 | |
| Char Kaida* | 172 | 15 | 17 | 21 | 16 | 16 | 12 | 5 | 20 | 3 | 5 | 8 | 14 | 5 | 11 | 2 | 1 | 1 | |
| Char Mallikpur* | 912 | 106 | 90 | 104 | 89 | 72 | 86 | 59 | 80 | 41 | 43 | 42 | 29 | 36 | 16 | 11 | 4 | 4 | |
| Charpara* | 1178 | 107 | 97 | 112 | 102 | 81 | 76 | 68 | 86 | 86 | 68 | 60 | 51 | 75 | 53 | 32 | 10 | 14 | |
| Chhatiani* | 226 | 17 | 22 | 30 | 18 | 16 | 16 | 10 | 20 | 11 | 14 | 10 | 8 | 13 | 11 | 7 | 0 | 3 | |
| Deuliabari* | 1205 | 118 | 107 | 109 | 102 | 79 | 61 | 74 | 78 | 64 | 72 | 67 | 74 | 82 | 47 | 27 | 22 | 22 | |
| Digarbari* | 675 | 69 | 60 | 66 | 56 | 43 | 44 | 25 | 46 | 35 | 39 | 46 | 39 | 38 | 19 | 19 | 13 | 18 | |
| Dubaria* | 494 | 41 | 48 | 27 | 52 | 40 | 38 | 25 | 31 | 31 | 35 | 27 | 24 | 31 | 15 | 21 | 4 | 4 | |
| Gaganpur* | 421 | 34 | 47 | 48 | 36 | 26 | 23 | 18 | 20 | 26 | 27 | 38 | 30 | 17 | 9 | 3 | 6 | 13 | |
| Gopalpur* | 671 | 48 | 49 | 64 | 79 | 51 | 50 | 45 | 51 | 33 | 47 | 30 | 31 | 31 | 30 | 22 | 5 | 5 | |
| Haribari* | 367 | 34 | 36 | 28 | 34 | 20 | 21 | 15 | 27 | 23 | 29 | 20 | 23 | 22 | 18 | 9 | 3 | 5 | |
| Hasilparil* | 7979 | 649 | 635 | 762 | 729 | 564 | 544 | 517 | 614 | 537 | 498 | 513 | 353 | 381 | 276 | 205 | 81 | 121 | |
| Guuripur | 487 | 34 | 34 | 43 | 44 | 48 | 44 | 33 | 27 | 34 | 15 | 30 | 15 | 22 | 25 | 19 | 3 | 17 | |
| Hasil Tanki | 874 | 74 | 78 | 96 | 69 | 52 | 51 | 41 | 62 | 53 | 61 | 64 | 40 | 48 | 31 | 23 | 11 | 20 | |
| Jaliarpara | 314 | 43 | 3 | 8 | 21 | 22 | 30 | 30 | 38 | 21 | 32 | 18 | 12 | 12 | 10 | 8 | 1 | 5 | |
| Jhawram | 1727 | 153 | 152 | 157 | 162 | 114 | 126 | 122 | 129 | 85 | 111 | 93 | 78 | 77 | 79 | 38 | 30 | 21 | |

| Administrative Unit, Location and Community | Total | Age Group (in years) | | | | | | | | | | | | | | | | | |
|---|--------------|----------------------|-------------|-------------|-------------|-------------|-------------|-------------|-------------|-------------|-------------|-------------|-------------|-------------|-------------|------------|------------|------------|--|
| | | 0-4 | 5-9 | 10-14 | 15-19 | 20-24 | 25-29 | 30-34 | 35-39 | 40-44 | 45-49 | 50-54 | 55-59 | 60-64 | 65-69 | 70-74 | 75-79 | 80+ | |
| | | 3 | 4 | 5 | 6 | 7 | 8 | 9 | 10 | 11 | 12 | 13 | 14 | 15 | 16 | 17 | 18 | 19 | |
| Kaltapara | 2481 | 183 | 203 | 251 | 228 | 160 | 157 | 143 | 190 | 210 | 149 | 183 | 112 | 126 | 72 | 60 | 18 | 36 | |
| Khas Hasil | 1094 | 91 | 84 | 102 | 108 | 93 | 77 | 76 | 87 | 63 | 65 | 63 | 48 | 53 | 28 | 29 | 13 | 14 | |
| Kumarganti | 460 | 38 | 36 | 48 | 51 | 27 | 29 | 28 | 48 | 26 | 36 | 29 | 18 | 22 | 8 | 9 | 2 | 5 | |
| Panchgachhi | 542 | 33 | 45 | 57 | 46 | 48 | 30 | 44 | 33 | 45 | 29 | 33 | 30 | 21 | 23 | 19 | 3 | 3 | |
| Kalijani* | 336 | 31 | 32 | 30 | 35 | 25 | 31 | 21 | 28 | 17 | 13 | 14 | 16 | 15 | 8 | 8 | 3 | 9 | |
| Kapasata* | 1071 | 83 | 81 | 155 | 111 | 67 | 68 | 65 | 91 | 58 | 55 | 61 | 43 | 40 | 37 | 25 | 15 | 16 | |
| Kapashata | 1071 | 83 | 81 | 155 | 111 | 67 | 68 | 65 | 91 | 58 | 55 | 61 | 43 | 40 | 37 | 25 | 15 | 16 | |
| Manikabari* | 373 | 31 | 41 | 31 | 36 | 29 | 29 | 22 | 23 | 27 | 21 | 28 | 6 | 19 | 7 | 8 | 7 | 8 | |
| Matiajani* | 1087 | 89 | 94 | 118 | 128 | 111 | 94 | 66 | 71 | 62 | 60 | 46 | 52 | 34 | 19 | 17 | 12 | 14 | |
| Meshta* | 2789 | 228 | 255 | 255 | 264 | 185 | 190 | 203 | 209 | 160 | 176 | 161 | 158 | 127 | 112 | 63 | 20 | 23 | |
| Rahimpur* | 472 | 43 | 47 | 42 | 46 | 30 | 33 | 43 | 33 | 24 | 19 | 36 | 16 | 33 | 11 | 13 | 3 | 0 | |
| Ratan | 271 | 24 | 20 | 33 | 23 | 16 | 17 | 12 | 18 | 28 | 18 | 14 | 13 | 14 | 9 | 8 | 2 | 2 | |
| Bhadulyapur* | 410 | 32 | 43 | 46 | 30 | 37 | 26 | 34 | 45 | 19 | 19 | 14 | 20 | 20 | 12 | 7 | 1 | 5 | |
| Sadarbari* | 834 | 67 | 66 | 111 | 62 | 53 | 65 | 47 | 57 | 57 | 43 | 46 | 48 | 47 | 33 | 12 | 13 | 7 | |
| Saplenja* | 572 | 39 | 60 | 58 | 52 | 26 | 41 | 48 | 40 | 43 | 28 | 35 | 22 | 30 | 19 | 19 | 3 | 9 | |
| Tanki* | 114 | 12 | 13 | 10 | 12 | 6 | 12 | 10 | 14 | 6 | 3 | 1 | 2 | 6 | 5 | 2 | 0 | 0 | |
| Char Fularpara | 458 | 27 | 47 | 48 | 40 | 20 | 29 | 38 | 26 | 37 | 25 | 34 | 20 | 24 | 14 | 17 | 3 | 9 | |
| Narundi Union | 31151 | 2932 | 2980 | 3298 | 2943 | 2026 | 2103 | 2021 | 2385 | 2121 | 1694 | 1707 | 1340 | 1323 | 893 | 635 | 291 | 459 | |
| Rural | 15339 | 1398 | 1450 | 1623 | 1481 | 965 | 994 | 904 | 1174 | 1087 | 901 | 870 | 649 | 673 | 458 | 317 | 171 | 224 | |
| Urban | 15812 | 1534 | 1530 | 1675 | 1462 | 1061 | 1109 | 1117 | 1211 | 1034 | 793 | 837 | 691 | 650 | 435 | 318 | 120 | 235 | |
| Aralia* | 2185 | 198 | 198 | 197 | 208 | 151 | 143 | 127 | 184 | 147 | 127 | 148 | 114 | 92 | 58 | 45 | 23 | 25 | |
| Banda Rouha* | 889 | 87 | 87 | 80 | 86 | 39 | 56 | 44 | 59 | 79 | 51 | 52 | 37 | 48 | 32 | 22 | 14 | 16 | |
| Chak Kalyan* | 448 | 33 | 50 | 35 | 42 | 30 | 48 | 22 | 38 | 31 | 28 | 30 | 17 | 16 | 12 | 6 | 2 | 8 | |
| Chhatiantala* | 892 | 102 | 83 | 114 | 103 | 67 | 70 | 51 | 64 | 45 | 40 | 52 | 24 | 30 | 14 | 9 | 11 | 13 | |
| Dapaneshwar* | 539 | 57 | 44 | 51 | 39 | 42 | 38 | 21 | 54 | 47 | 29 | 36 | 18 | 29 | 14 | 10 | 6 | 4 | |
| Kochandhara* | 3936 | 349 | 364 | 462 | 371 | 251 | 240 | 232 | 299 | 244 | 268 | 207 | 163 | 147 | 126 | 79 | 54 | 80 | |
| Mirapur* | 683 | 72 | 58 | 75 | 78 | 35 | 38 | 49 | 63 | 53 | 40 | 33 | 22 | 18 | 18 | 15 | 8 | 8 | |
| Nalkuri* | 1817 | 162 | 191 | 186 | 162 | 107 | 123 | 113 | 110 | 159 | 102 | 99 | 86 | 82 | 52 | 35 | 22 | 26 | |
| Narundi* | 15812 | 1534 | 1530 | 1675 | 1462 | 1061 | 1109 | 1117 | 1211 | 1034 | 793 | 837 | 691 | 650 | 435 | 318 | 120 | 235 | |
| Banpara | 2059 | 187 | 179 | 199 | 185 | 138 | 140 | 142 | 171 | 121 | 109 | 104 | 128 | 105 | 59 | 49 | 14 | 29 | |
| Beparipara | 721 | 78 | 70 | 84 | 88 | 44 | 46 | 52 | 52 | 58 | 30 | 29 | 14 | 26 | 14 | 24 | 3 | 9 | |
| Bilpara | 452 | 50 | 52 | 58 | 41 | 26 | 29 | 38 | 32 | 27 | 22 | 20 | 19 | 19 | 10 | 1 | 5 | 3 | |
| Chanderchak | 1094 | 109 | 110 | 114 | 109 | 68 | 80 | 84 | 73 | 87 | 49 | 64 | 40 | 39 | 24 | 21 | 11 | 12 | |
| Dakkhinpara | 957 | 81 | 97 | 97 | 95 | 50 | 56 | 69 | 67 | 66 | 54 | 57 | 54 | 48 | 16 | 20 | 9 | 21 | |
| Hajipara | 1072 | 105 | 96 | 101 | 113 | 70 | 73 | 68 | 89 | 74 | 40 | 59 | 53 | 36 | 45 | 20 | 8 | 22 | |
| Hindupara | 635 | 62 | 55 | 66 | 53 | 29 | 37 | 55 | 39 | 65 | 29 | 51 | 23 | 33 | 16 | 17 | 3 | 2 | |
| Khalpara | 292 | 27 | 19 | 37 | 28 | 15 | 13 | 20 | 32 | 20 | 25 | 13 | 13 | 8 | 12 | 6 | 1 | 3 | |
| Mahishura | 966 | 95 | 84 | 126 | 71 | 79 | 77 | 57 | 66 | 50 | 54 | 46 | 42 | 38 | 27 | 21 | 6 | 27 | |
| Majhpara | 1885 | 158 | 200 | 183 | 191 | 152 | 155 | 127 | 160 | 108 | 93 | 83 | 69 | 76 | 53 | 31 | 16 | 30 | |
| Narundi Bazar | 819 | 81 | 99 | 115 | 51 | 42 | 60 | 77 | 72 | 52 | 36 | 52 | 31 | 23 | 9 | 10 | 3 | 6 | |
| Narundi Brahmottar | 2311 | 236 | 236 | 208 | 197 | 165 | 170 | 154 | 172 | 174 | 112 | 132 | 87 | 99 | 64 | 48 | 24 | 33 | |
| Nayapara | 2044 | 226 | 185 | 213 | 195 | 151 | 146 | 137 | 141 | 106 | 107 | 102 | 94 | 82 | 68 | 42 | 14 | 35 | |
| Fakirpur | 505 | 39 | 48 | 74 | 45 | 32 | 27 | 37 | 45 | 26 | 33 | 25 | 24 | 18 | 18 | 8 | 3 | 3 | |
| Sreebari* | 1824 | 155 | 169 | 182 | 198 | 115 | 111 | 107 | 128 | 130 | 100 | 94 | 88 | 95 | 69 | 50 | 15 | 18 | |
| Sreechandrabari* | 686 | 62 | 67 | 72 | 59 | 42 | 42 | 41 | 57 | 55 | 33 | 32 | 31 | 38 | 24 | 10 | 10 | 11 | |
| Tajpur* | 758 | 64 | 74 | 95 | 68 | 48 | 46 | 55 | 62 | 45 | 49 | 32 | 28 | 47 | 24 | 16 | 0 | 5 | |
| Taraganj* | 74 | 5 | 7 | 14 | 5 | 5 | 4 | 4 | 4 | 5 | 5 | 1 | 4 | 3 | 3 | 3 | 0 | 2 | |
| Teghari* | 608 | 52 | 58 | 60 | 62 | 33 | 35 | 38 | 52 | 47 | 29 | 54 | 17 | 28 | 12 | 17 | 6 | 8 | |
| Ranagachha Union | 40624 | 3701 | 3754 | 3906 | 3751 | 2934 | 2903 | 2747 | 3074 | 2589 | 2241 | 2332 | 1757 | 1952 | 1242 | 910 | 310 | 521 | |
| Rural | 33337 | 3093 | 3121 | 3216 | 3050 | 2358 | 2385 | 2210 | 2491 | 2080 | 1807 | 1951 | 1464 | 1657 | 1001 | 754 | 254 | 445 | |
| Urban | 7287 | 608 | 633 | 690 | 701 | 576 | 518 | 537 | 583 | 509 | 434 | 381 | 293 | 295 | 241 | 156 | 56 | 76 | |
| Banarerpar* | 3043 | 283 | 258 | 290 | 259 | 224 | 202 | 186 | 210 | 195 | 179 | 217 | 148 | 181 | 74 | 66 | 26 | 45 | |
| Biara* | 383 | 49 | 25 | 34 | 47 | 25 | 24 | 24 | 28 | 27 | 17 | 26 | 12 | 14 | 11 | 8 | 4 | 8 | |
| Chak Beltail* | 905 | 88 | 76 | 81 | 72 | 83 | 80 | 56 | 73 | 58 | 45 | 47 | 43 | 33 | 33 | 14 | 10 | 13 | |
| Char Madhabdi* | 2979 | 285 | 288 | 330 | 261 | 229 | 227 | 174 | 221 | 195 | 141 | 152 | 136 | 147 | 94 | 68 | 12 | 19 | |
| Dari Hamidpur* | 1973 | 157 | 169 | 194 | 196 | 123 | 131 | 137 | 111 | 117 | 110 | 129 | 100 | 127 | 64 | 53 | 23 | 32 | |
| Gobindabari* | 637 | 63 | 69 | 56 | 58 | 38 | 55 | 43 | 54 | 37 | 30 | 36 | 30 | 28 | 17 | 7 | 7 | 9 | |
| Gorarkanda* | 4046 | 374 | 377 | 394 | 373 | 269 | 244 | 263 | 269 | 282 | 236 | 223 | 171 | 204 | 130 | 120 | 28 | 89 | |
| Kanil* | 3152 | 279 | 295 | 340 | 276 | 220 | 236 | 221 | 241 | 184 | 175 | 208 | 124 | 136 | 94 | 74 | 20 | 29 | |
| Kharkharia* | 7287 | 608 | 633 | 690 | 701 | 576 | 518 | 537 | 583 | 509 | 434 | 381 | 293 | 295 | 241 | 156 | 56 | 76 | |

| Administrative Unit, Location and Community | Total | Age Group (in years) | | | | | | | | | | | | | | | | | |
|---|--------------|----------------------|-------------|-------------|-------------|-------------|-------------|-------------|-------------|-------------|-------------|-------------|-------------|-------------|-------------|------------|------------|------------|----|
| | | 0-4 | 5-9 | 10-14 | 15-19 | 20-24 | 25-29 | 30-34 | 35-39 | 40-44 | 45-49 | 50-54 | 55-59 | 60-64 | 65-69 | 70-74 | 75-79 | 80+ | |
| | | 1 | 2 | 3 | 4 | 5 | 6 | 7 | 8 | 9 | 10 | 11 | 12 | 13 | 14 | 15 | 16 | 17 | 18 |
| Kumaria* | 1166 | 88 | 91 | 130 | 111 | 70 | 75 | 77 | 87 | 77 | 65 | 77 | 41 | 73 | 45 | 30 | 9 | 20 | |
| Londaha* | 446 | 48 | 46 | 32 | 41 | 37 | 27 | 35 | 35 | 25 | 25 | 24 | 23 | 24 | 12 | 10 | 1 | 1 | |
| Maheshpur* | 1235 | 126 | 110 | 119 | 86 | 76 | 83 | 71 | 90 | 70 | 75 | 77 | 66 | 70 | 43 | 33 | 16 | 24 | |
| Nandina* | 6305 | 548 | 593 | 577 | 607 | 503 | 461 | 454 | 539 | 402 | 340 | 333 | 275 | 285 | 170 | 127 | 40 | 51 | |
| Palashtala* | 2375 | 236 | 248 | 211 | 239 | 165 | 193 | 156 | 165 | 149 | 121 | 128 | 92 | 98 | 74 | 44 | 25 | 31 | |
| Ranagachha* | 3332 | 334 | 341 | 295 | 309 | 219 | 226 | 220 | 259 | 173 | 193 | 194 | 153 | 171 | 94 | 68 | 27 | 56 | |
| Seharatali* | 1360 | 135 | 135 | 133 | 115 | 77 | 121 | 93 | 109 | 89 | 55 | 80 | 50 | 66 | 46 | 32 | 6 | 18 | |
| Rashidpur Union | 28949 | 2509 | 2487 | 2759 | 2454 | 1815 | 1916 | 1845 | 2332 | 2043 | 1849 | 1745 | 1507 | 1426 | 960 | 625 | 278 | 399 | |
| Rural | 28949 | 2509 | 2487 | 2759 | 2454 | 1815 | 1916 | 1845 | 2332 | 2043 | 1849 | 1745 | 1507 | 1426 | 960 | 625 | 278 | 399 | |
| Urban | 0 | 0 | 0 | 0 | 0 | 0 | 0 | 0 | 0 | 0 | 0 | 0 | 0 | 0 | 0 | 0 | 0 | 0 | |
| Chak Gopinathpur* | 1322 | 97 | 107 | 135 | 110 | 76 | 97 | 74 | 84 | 94 | 103 | 69 | 64 | 63 | 61 | 50 | 17 | 21 | |
| Gopinathpur* | 174 | 17 | 19 | 17 | 12 | 15 | 17 | 14 | 12 | 6 | 15 | 10 | 4 | 5 | 7 | 1 | 1 | 2 | |
| Gopinathpur (Part) | 174 | 17 | 19 | 17 | 12 | 15 | 17 | 14 | 12 | 6 | 15 | 10 | 4 | 5 | 7 | 1 | 1 | 2 | |
| Pakulya* | 4924 | 414 | 412 | 495 | 437 | 300 | 327 | 316 | 392 | 353 | 307 | 321 | 259 | 233 | 129 | 100 | 54 | 75 | |
| Gazari Ata | 1249 | 95 | 113 | 121 | 99 | 79 | 97 | 71 | 95 | 98 | 96 | 81 | 66 | 52 | 35 | 28 | 11 | 12 | |
| Pakulya (Part) | 3675 | 319 | 299 | 374 | 338 | 221 | 230 | 245 | 297 | 255 | 211 | 240 | 193 | 181 | 94 | 72 | 43 | 63 | |
| Ramdebbari* | 1606 | 135 | 129 | 154 | 146 | 108 | 119 | 108 | 136 | 110 | 91 | 84 | 65 | 93 | 49 | 36 | 14 | 29 | |
| Ramnagar* | 3758 | 338 | 341 | 345 | 307 | 249 | 257 | 219 | 293 | 270 | 239 | 210 | 198 | 195 | 143 | 61 | 50 | 43 | |
| Chandpur | 770 | 67 | 72 | 71 | 62 | 39 | 59 | 44 | 47 | 71 | 52 | 37 | 37 | 45 | 24 | 17 | 14 | 12 | |
| Ramnagar | 2559 | 235 | 223 | 236 | 205 | 186 | 168 | 149 | 198 | 168 | 169 | 155 | 136 | 124 | 109 | 41 | 33 | 24 | |
| Sunitiki | 429 | 36 | 46 | 38 | 40 | 24 | 30 | 26 | 48 | 31 | 18 | 18 | 25 | 26 | 10 | 3 | 3 | 7 | |
| Rashidpur* | 12040 | 1049 | 1038 | 1162 | 1019 | 732 | 768 | 783 | 963 | 878 | 758 | 739 | 642 | 603 | 381 | 264 | 101 | 160 | |
| Alinagar | 515 | 64 | 52 | 46 | 50 | 31 | 45 | 48 | 41 | 23 | 26 | 18 | 22 | 11 | 14 | 6 | 7 | 11 | |
| Bastatala | 665 | 66 | 56 | 67 | 49 | 43 | 46 | 50 | 41 | 49 | 42 | 42 | 35 | 27 | 23 | 11 | 5 | 13 | |
| Bhatipara | 1256 | 101 | 96 | 147 | 86 | 81 | 94 | 83 | 125 | 80 | 77 | 85 | 58 | 52 | 44 | 29 | 6 | 12 | |
| Gadakhali | 926 | 83 | 86 | 69 | 91 | 54 | 56 | 71 | 72 | 54 | 48 | 59 | 52 | 52 | 38 | 26 | 8 | 7 | |
| Kayrarpar | 520 | 48 | 48 | 43 | 47 | 29 | 20 | 31 | 34 | 45 | 36 | 27 | 36 | 33 | 14 | 13 | 5 | 11 | |
| Khettripara | 1524 | 129 | 137 | 166 | 135 | 89 | 76 | 99 | 107 | 101 | 94 | 100 | 82 | 93 | 51 | 41 | 9 | 15 | |
| Mirikpur | 639 | 50 | 63 | 61 | 51 | 40 | 41 | 40 | 58 | 50 | 48 | 38 | 43 | 22 | 19 | 5 | 4 | 6 | |
| Nayapara | 1779 | 152 | 153 | 179 | 172 | 110 | 89 | 106 | 134 | 144 | 101 | 100 | 83 | 85 | 53 | 56 | 23 | 39 | |
| Sheikhpara | 2600 | 199 | 210 | 246 | 201 | 151 | 176 | 161 | 208 | 214 | 193 | 178 | 134 | 161 | 77 | 50 | 19 | 22 | |
| Ujanpara | 1616 | 157 | 137 | 138 | 137 | 104 | 125 | 94 | 143 | 118 | 93 | 92 | 97 | 67 | 48 | 27 | 15 | 24 | |
| Rashidpur | 1190 | 110 | 100 | 101 | 98 | 78 | 73 | 101 | 133 | 64 | 70 | 64 | 61 | 38 | 41 | 29 | 13 | 16 | |
| Sengua* | 1487 | 111 | 116 | 128 | 139 | 94 | 76 | 76 | 121 | 97 | 112 | 103 | 85 | 94 | 69 | 40 | 9 | 17 | |
| Shankarpur* | 1130 | 112 | 96 | 102 | 88 | 69 | 85 | 56 | 96 | 95 | 72 | 70 | 54 | 44 | 35 | 24 | 12 | 20 | |
| Teilan Pakulya* | 1130 | 112 | 96 | 102 | 88 | 69 | 85 | 56 | 96 | 95 | 72 | 70 | 54 | 44 | 35 | 24 | 12 | 20 | |
| Telian Pakulya (Part) | 1130 | 112 | 96 | 102 | 88 | 69 | 85 | 56 | 96 | 95 | 72 | 70 | 54 | 44 | 35 | 24 | 12 | 20 | |
| Tulsipur* | 1318 | 126 | 129 | 120 | 98 | 94 | 97 | 98 | 102 | 76 | 82 | 75 | 75 | 58 | 45 | 20 | 7 | 16 | |
| Tulsipur | 682 | 71 | 69 | 51 | 44 | 43 | 45 | 56 | 63 | 33 | 36 | 43 | 45 | 36 | 23 | 11 | 3 | 10 | |
| Tulsipur Bazar | 302 | 28 | 30 | 36 | 20 | 25 | 23 | 20 | 23 | 21 | 21 | 15 | 11 | 12 | 7 | 4 | 2 | 4 | |
| Tulsipur Khas | 334 | 27 | 30 | 33 | 34 | 26 | 29 | 22 | 16 | 22 | 25 | 17 | 19 | 10 | 15 | 5 | 2 | 2 | |
| Shahbazpur Union | 39180 | 3345 | 3228 | 3767 | 3670 | 2669 | 2642 | 2596 | 3120 | 2671 | 2345 | 2209 | 1838 | 1882 | 1232 | 959 | 387 | 620 | |
| Rural | 39180 | 3345 | 3228 | 3767 | 3670 | 2669 | 2642 | 2596 | 3120 | 2671 | 2345 | 2209 | 1838 | 1882 | 1232 | 959 | 387 | 620 | |
| Urban | 0 | 0 | 0 | 0 | 0 | 0 | 0 | 0 | 0 | 0 | 0 | 0 | 0 | 0 | 0 | 0 | 0 | 0 | |
| Achintyapur* | 10 | 2 | 1 | 1 | 0 | 0 | 1 | 2 | 0 | 1 | 0 | 0 | 0 | 0 | 1 | 0 | 1 | 0 | |
| Aminnagar* | 545 | 44 | 47 | 49 | 59 | 33 | 30 | 31 | 43 | 40 | 30 | 24 | 33 | 26 | 22 | 14 | 5 | 15 | |
| Atabari* | 1622 | 130 | 141 | 137 | 157 | 135 | 111 | 104 | 136 | 109 | 90 | 111 | 89 | 62 | 37 | 38 | 13 | 22 | |
| Aulai Mohanpur* | 290 | 19 | 30 | 21 | 29 | 17 | 23 | 12 | 25 | 18 | 23 | 13 | 9 | 21 | 8 | 8 | 2 | 12 | |
| Aulai | 935 | 79 | 72 | 99 | 138 | 108 | 68 | 48 | 74 | 41 | 49 | 41 | 27 | 40 | 21 | 16 | 9 | 5 | |
| Sreekrishnapur* | 2446 | 194 | 207 | 255 | 235 | 150 | 147 | 172 | 201 | 163 | 158 | 136 | 108 | 125 | 74 | 49 | 26 | 46 | |
| Banshchara* | 1322 | 136 | 106 | 103 | 102 | 88 | 101 | 89 | 102 | 90 | 95 | 89 | 60 | 55 | 46 | 28 | 12 | 20 | |
| Biara* | 2161 | 179 | 165 | 217 | 204 | 133 | 114 | 124 | 173 | 168 | 141 | 115 | 100 | 117 | 75 | 58 | 33 | 45 | |
| Ganeshpur* | 10396 | 889 | 869 | 991 | 948 | 661 | 655 | 698 | 823 | 691 | 659 | 589 | 517 | 507 | 373 | 256 | 108 | 162 | |
| Kaidola* | 630 | 50 | 50 | 53 | 54 | 39 | 48 | 41 | 50 | 49 | 46 | 48 | 20 | 23 | 14 | 16 | 8 | 21 | |
| Bamlipar | 291 | 22 | 24 | 30 | 22 | 16 | 17 | 18 | 32 | 22 | 20 | 13 | 9 | 9 | 16 | 13 | 3 | 5 | |
| Bheri Patal | 1972 | 155 | 172 | 166 | 168 | 110 | 96 | 116 | 158 | 145 | 155 | 140 | 115 | 103 | 70 | 47 | 24 | 32 | |
| Jafarshahi | 6983 | 613 | 571 | 686 | 664 | 467 | 463 | 490 | 537 | 441 | 408 | 359 | 353 | 348 | 251 | 172 | 64 | 96 | |
| Kaidola | 520 | 49 | 52 | 56 | 40 | 29 | 31 | 33 | 46 | 34 | 30 | 29 | 20 | 24 | 22 | 8 | 9 | 8 | |
| Patal | 308 | 15 | 33 | 25 | 23 | 28 | 25 | 24 | 28 | 18 | 18 | 13 | 20 | 10 | 9 | 12 | 1 | 6 | |
| Khoksa* | 536 | 38 | 52 | 47 | 43 | 35 | 46 | 33 | 39 | 37 | 36 | 41 | 29 | 20 | 22 | 8 | 2 | 8 | |
| Mirzapur* | 2600 | 189 | 217 | 262 | 251 | 169 | 171 | 171 | 195 | 179 | 164 | 153 | 128 | 122 | 80 | 66 | 35 | 48 | |
| Pakhhimari* | | | | | | | | | | | | | | | | | | | |

| Administrative Unit, Location and Community | Total | Age Group (in years) | | | | | | | | | | | | | | | | | |
|---|--------------|----------------------|-------------|-------------|-------------|-------------|-------------|-------------|-------------|-------------|-------------|-------------|-------------|-------------|-------------|-------------|------------|------------|--|
| | | 0-4 | 5-9 | 10-14 | 15-19 | 20-24 | 25-29 | 30-34 | 35-39 | 40-44 | 45-49 | 50-54 | 55-59 | 60-64 | 65-69 | 70-74 | 75-79 | 80+ | |
| | | 3 | 4 | 5 | 6 | 7 | 8 | 9 | 10 | 11 | 12 | 13 | 14 | 15 | 16 | 17 | 18 | 19 | |
| Palashtala* | 1918 | 177 | 124 | 200 | 175 | 125 | 136 | 116 | 153 | 124 | 127 | 95 | 92 | 100 | 60 | 53 | 24 | 37 | |
| Sardarpara* | 735 | 73 | 58 | 69 | 76 | 54 | 50 | 41 | 60 | 63 | 31 | 35 | 34 | 31 | 21 | 25 | 3 | 11 | |
| Saunia* | 2850 | 242 | 247 | 272 | 260 | 190 | 180 | 193 | 205 | 206 | 148 | 169 | 140 | 136 | 97 | 85 | 33 | 47 | |
| Shahbazpur* | 10506 | 939 | 859 | 1019 | 970 | 743 | 784 | 738 | 863 | 723 | 576 | 585 | 452 | 510 | 286 | 243 | 80 | 136 | |
| Sharifpur Union | 47960 | 4536 | 4230 | 4577 | 4572 | 3580 | 3441 | 3172 | 3603 | 3005 | 2595 | 2752 | 2067 | 2170 | 1501 | 1059 | 459 | 641 | |
| Rural | 47960 | 4536 | 4230 | 4577 | 4572 | 3580 | 3441 | 3172 | 3603 | 3005 | 2595 | 2752 | 2067 | 2170 | 1501 | 1059 | 459 | 641 | |
| Urban | 0 | 0 | 0 | 0 | 0 | 0 | 0 | 0 | 0 | 0 | 0 | 0 | 0 | 0 | 0 | 0 | 0 | 0 | |
| Anantabari* | 656 | 69 | 52 | 66 | 55 | 60 | 52 | 44 | 48 | 47 | 33 | 38 | 23 | 26 | 28 | 7 | 4 | 4 | |
| Arifpur* | 470 | 40 | 38 | 43 | 51 | 45 | 45 | 25 | 23 | 24 | 26 | 27 | 25 | 29 | 13 | 7 | 3 | 6 | |
| Arifpur (Part) | 470 | 40 | 38 | 43 | 51 | 45 | 45 | 25 | 23 | 24 | 26 | 27 | 25 | 29 | 13 | 7 | 3 | 6 | |
| Bade Chandi* | 4812 | 445 | 452 | 508 | 466 | 356 | 317 | 345 | 389 | 310 | 275 | 259 | 184 | 213 | 111 | 99 | 34 | 49 | |
| Bade Chandi | 2569 | 239 | 240 | 270 | 252 | 191 | 178 | 189 | 214 | 172 | 147 | 146 | 87 | 98 | 52 | 53 | 21 | 20 | |
| Khalishakuri | 2243 | 206 | 212 | 238 | 214 | 165 | 139 | 156 | 175 | 138 | 128 | 113 | 97 | 115 | 59 | 46 | 13 | 29 | |
| Bagali* | 2192 | 241 | 206 | 220 | 218 | 179 | 168 | 158 | 158 | 106 | 107 | 108 | 80 | 84 | 62 | 48 | 23 | 26 | |
| Bera Pathalia* | 1834 | 167 | 150 | 172 | 179 | 135 | 131 | 123 | 146 | 130 | 103 | 115 | 73 | 72 | 66 | 35 | 13 | 24 | |
| Bhela Pingalhati* | 1507 | 141 | 141 | 111 | 130 | 118 | 130 | 108 | 112 | 96 | 98 | 96 | 62 | 55 | 47 | 31 | 8 | 23 | |
| Dengargar* | 2604 | 233 | 225 | 251 | 262 | 161 | 179 | 160 | 187 | 174 | 141 | 175 | 114 | 126 | 82 | 59 | 25 | 50 | |
| Gobindapur* | 486 | 54 | 45 | 44 | 46 | 41 | 52 | 41 | 36 | 30 | 23 | 24 | 12 | 16 | 4 | 9 | 2 | 7 | |
| Goda Shimla* | 3720 | 342 | 312 | 336 | 341 | 260 | 231 | 227 | 289 | 264 | 219 | 244 | 175 | 172 | 121 | 92 | 37 | 58 | |
| Hamidpur* | 2934 | 285 | 283 | 278 | 271 | 223 | 186 | 211 | 250 | 183 | 157 | 147 | 113 | 118 | 103 | 68 | 31 | 27 | |
| Joyrampur* | 3094 | 290 | 292 | 297 | 280 | 233 | 215 | 192 | 217 | 197 | 154 | 192 | 144 | 140 | 107 | 68 | 33 | 43 | |
| Kismat Sharifpur* | 724 | 57 | 69 | 71 | 61 | 47 | 54 | 44 | 61 | 49 | 33 | 50 | 28 | 38 | 30 | 15 | 6 | 11 | |
| Mirzapur* | 1459 | 132 | 131 | 158 | 155 | 109 | 118 | 92 | 103 | 98 | 68 | 74 | 59 | 61 | 34 | 37 | 11 | 19 | |
| Pingalhati* | 1927 | 192 | 153 | 165 | 207 | 163 | 133 | 137 | 152 | 112 | 115 | 99 | 78 | 83 | 45 | 48 | 19 | 26 | |
| Raghnathpur* | 2448 | 219 | 238 | 250 | 250 | 164 | 162 | 156 | 180 | 144 | 138 | 131 | 107 | 121 | 74 | 51 | 26 | 37 | |
| Rampur* | 1137 | 110 | 101 | 112 | 123 | 90 | 81 | 72 | 85 | 61 | 58 | 62 | 42 | 63 | 27 | 19 | 16 | 15 | |
| Ranarampur* | 6549 | 625 | 550 | 712 | 552 | 457 | 432 | 437 | 472 | 411 | 361 | 373 | 310 | 309 | 238 | 160 | 66 | 84 | |
| Rangamatia* | 1564 | 162 | 147 | 150 | 127 | 124 | 89 | 101 | 97 | 106 | 94 | 89 | 65 | 71 | 62 | 28 | 20 | 32 | |
| Sharifpur* | 2607 | 265 | 212 | 223 | 276 | 246 | 248 | 168 | 191 | 141 | 105 | 131 | 99 | 107 | 74 | 62 | 26 | 33 | |
| Shitalkursha* | 3277 | 290 | 259 | 257 | 328 | 252 | 268 | 200 | 256 | 209 | 173 | 201 | 159 | 164 | 107 | 75 | 30 | 49 | |
| Shyampur* | 843 | 65 | 83 | 64 | 104 | 52 | 58 | 55 | 74 | 60 | 47 | 51 | 46 | 38 | 15 | 11 | 12 | 8 | |
| Sreerampur* | 1116 | 112 | 91 | 89 | 90 | 65 | 92 | 76 | 77 | 53 | 67 | 66 | 69 | 64 | 51 | 30 | 14 | 10 | |
| Sreepur Union | 29221 | 2882 | 2658 | 3006 | 2621 | 1975 | 2074 | 1961 | 2306 | 1770 | 1720 | 1485 | 1335 | 1268 | 946 | 600 | 269 | 345 | |
| Rural | 29221 | 2882 | 2658 | 3006 | 2621 | 1975 | 2074 | 1961 | 2306 | 1770 | 1720 | 1485 | 1335 | 1268 | 946 | 600 | 269 | 345 | |
| Urban | 0 | 0 | 0 | 0 | 0 | 0 | 0 | 0 | 0 | 0 | 0 | 0 | 0 | 0 | 0 | 0 | 0 | 0 | |
| Ajugitala* | 859 | 111 | 81 | 84 | 64 | 49 | 71 | 69 | 85 | 44 | 34 | 41 | 32 | 47 | 18 | 15 | 4 | 10 | |
| Bhagra (1st Khanda)* | 915 | 119 | 69 | 73 | 91 | 50 | 64 | 71 | 76 | 51 | 51 | 53 | 56 | 41 | 24 | 6 | 5 | 15 | |
| Bhagra (2nd Khanda)* | 1424 | 147 | 135 | 182 | 132 | 86 | 114 | 77 | 103 | 85 | 85 | 74 | 63 | 44 | 55 | 27 | 12 | 3 | |
| Bhagra (3rd Khanda)* | 165 | 23 | 18 | 17 | 9 | 12 | 9 | 20 | 12 | 6 | 7 | 8 | 9 | 5 | 6 | 2 | 0 | 2 | |
| Bhaluka (1st Khanda)* | 3511 | 357 | 322 | 387 | 309 | 223 | 244 | 204 | 262 | 229 | 222 | 178 | 169 | 156 | 90 | 72 | 33 | 54 | |
| Bhaluka (3rd Khanda)* | 108 | 9 | 11 | 3 | 7 | 13 | 14 | 8 | 8 | 5 | 2 | 3 | 7 | 2 | 6 | 5 | 2 | 3 | |
| Bishnupur* | 1070 | 116 | 117 | 111 | 96 | 67 | 67 | 62 | 89 | 62 | 44 | 59 | 47 | 56 | 26 | 16 | 14 | 21 | |
| Daripara* | 1346 | 142 | 124 | 176 | 91 | 62 | 75 | 104 | 120 | 94 | 72 | 69 | 62 | 53 | 49 | 30 | 7 | 16 | |
| Fatepur* | 1701 | 151 | 113 | 179 | 134 | 120 | 127 | 101 | 136 | 94 | 119 | 94 | 98 | 83 | 63 | 36 | 21 | 32 | |
| Gobindapur* | 1995 | 188 | 174 | 231 | 172 | 167 | 173 | 126 | 121 | 134 | 128 | 84 | 76 | 72 | 63 | 39 | 22 | 25 | |
| Hayatpur (1st Khanda)* | 801 | 84 | 66 | 70 | 90 | 80 | 73 | 50 | 73 | 42 | 39 | 40 | 17 | 29 | 23 | 10 | 7 | 8 | |
| Keshabpur* | 339 | 34 | 26 | 30 | 24 | 31 | 27 | 28 | 30 | 17 | 24 | 12 | 5 | 12 | 26 | 6 | 3 | 4 | |
| Mantala Halua Razar Chahatta* | 1594 | 160 | 143 | 172 | 146 | 122 | 128 | 115 | 116 | 89 | 82 | 70 | 73 | 70 | 44 | 28 | 19 | 17 | |
| Ramkrishnapur* | 849 | 91 | 83 | 83 | 70 | 64 | 66 | 61 | 60 | 46 | 47 | 46 | 40 | 32 | 22 | 17 | 8 | 13 | |
| Sreepur (1st Khanda)* | 6118 | 529 | 570 | 544 | 558 | 418 | 463 | 435 | 504 | 373 | 377 | 298 | 286 | 278 | 216 | 149 | 53 | 67 | |
| Baitkamari | 1074 | 88 | 122 | 79 | 97 | 71 | 74 | 78 | 89 | 70 | 76 | 52 | 53 | 41 | 33 | 24 | 11 | 16 | |
| Matikhola | 1224 | 101 | 109 | 138 | 110 | 83 | 88 | 77 | 94 | 77 | 70 | 57 | 52 | 53 | 56 | 30 | 15 | 14 | |
| Palashkura | 985 | 92 | 85 | 74 | 90 | 79 | 70 | 77 | 99 | 56 | 46 | 36 | 45 | 52 | 38 | 25 | 9 | 12 | |
| Salatpur | 748 | 67 | 49 | 60 | 69 | 67 | 82 | 49 | 60 | 42 | 52 | 32 | 28 | 36 | 20 | 26 | 6 | 3 | |
| Sreepur | 1326 | 100 | 123 | 128 | 125 | 70 | 83 | 101 | 86 | 91 | 99 | 84 | 73 | 64 | 38 | 34 | 10 | 17 | |
| Tarakandi | 761 | 81 | 82 | 65 | 67 | 48 | 66 | 53 | 76 | 37 | 34 | 37 | 35 | 32 | 31 | 10 | 2 | 5 | |
| Sreepur Kumaria* | 6426 | 621 | 606 | 664 | 628 | 411 | 359 | 430 | 511 | 399 | 387 | 356 | 295 | 288 | 215 | 142 | 59 | 55 | |

| Administrative Unit, Location and Community | Total | Age Group (in years) | | | | | | | | | | | | | | | | | |
|---|---------------|----------------------|--------------|--------------|--------------|--------------|--------------|--------------|--------------|--------------|--------------|--------------|--------------|--------------|-------------|-------------|-------------|-------------|--|
| | | 0-4 | 5-9 | 10-14 | 15-19 | 20-24 | 25-29 | 30-34 | 35-39 | 40-44 | 45-49 | 50-54 | 55-59 | 60-64 | 65-69 | 70-74 | 75-79 | 80+ | |
| | | 3 | 4 | 5 | 6 | 7 | 8 | 9 | 10 | 11 | 12 | 13 | 14 | 15 | 16 | 17 | 18 | 19 | |
| Titpalla Union | 33149 | 2872 | 2863 | 3269 | 3019 | 2131 | 2255 | 2192 | 2606 | 2125 | 1952 | 1940 | 1586 | 1651 | 1093 | 757 | 335 | 503 | |
| Rural | 33149 | 2872 | 2863 | 3269 | 3019 | 2131 | 2255 | 2192 | 2606 | 2125 | 1952 | 1940 | 1586 | 1651 | 1093 | 757 | 335 | 503 | |
| Urban | 0 | 0 | 0 | 0 | 0 | 0 | 0 | 0 | 0 | 0 | 0 | 0 | 0 | 0 | 0 | 0 | 0 | 0 | |
| Balarampur* | 897 | 79 | 86 | 86 | 81 | 55 | 45 | 46 | 64 | 70 | 54 | 67 | 43 | 33 | 30 | 25 | 8 | 25 | |
| Bhabani Saunia* | 378 | 25 | 39 | 38 | 34 | 31 | 23 | 18 | 30 | 27 | 23 | 26 | 15 | 19 | 10 | 10 | 5 | 5 | |
| Chak Charsi* | 100 | 7 | 9 | 6 | 12 | 3 | 8 | 7 | 6 | 9 | 11 | 6 | 6 | 2 | 0 | 2 | 1 | 5 | |
| Charsi* | 6892 | 613 | 576 | 681 | 656 | 438 | 451 | 406 | 571 | 425 | 417 | 392 | 334 | 354 | 223 | 149 | 95 | 111 | |
| Charsi Dephlibari | 1464 | 127 | 139 | 121 | 139 | 96 | 104 | 81 | 123 | 94 | 81 | 95 | 70 | 70 | 53 | 31 | 21 | 19 | |
| Kandarpara | 1432 | 123 | 120 | 160 | 131 | 86 | 83 | 90 | 126 | 80 | 89 | 66 | 67 | 80 | 61 | 32 | 14 | 24 | |
| Kanipara | 663 | 54 | 50 | 67 | 57 | 41 | 52 | 37 | 56 | 35 | 55 | 43 | 39 | 27 | 15 | 16 | 7 | 12 | |
| Khalifapara | 1122 | 105 | 92 | 106 | 107 | 88 | 68 | 70 | 77 | 75 | 59 | 67 | 54 | 69 | 24 | 24 | 16 | 21 | |
| Lohura | 827 | 86 | 61 | 91 | 82 | 43 | 42 | 50 | 70 | 53 | 50 | 44 | 46 | 32 | 29 | 18 | 14 | 16 | |
| Munsipara | 1069 | 90 | 100 | 105 | 105 | 69 | 81 | 61 | 91 | 73 | 54 | 56 | 47 | 60 | 29 | 23 | 13 | 12 | |
| Sekpara | 315 | 28 | 14 | 31 | 35 | 15 | 21 | 17 | 28 | 15 | 29 | 21 | 11 | 16 | 12 | 5 | 10 | 7 | |
| Daherpar* | 2804 | 258 | 213 | 269 | 253 | 148 | 177 | 166 | 218 | 196 | 167 | 193 | 155 | 152 | 89 | 66 | 32 | 52 | |
| Balu Ata | 1874 | 176 | 148 | 180 | 176 | 87 | 109 | 106 | 154 | 137 | 105 | 123 | 105 | 102 | 58 | 43 | 22 | 43 | |
| Daherpar | 930 | 82 | 65 | 89 | 77 | 61 | 68 | 60 | 64 | 59 | 62 | 70 | 50 | 50 | 31 | 23 | 10 | 9 | |
| Kashtasinga* | 2396 | 213 | 209 | 269 | 195 | 134 | 137 | 178 | 193 | 143 | 154 | 118 | 112 | 126 | 87 | 69 | 24 | 35 | |
| Narayanpur* | 4157 | 380 | 360 | 330 | 363 | 323 | 342 | 313 | 340 | 261 | 242 | 234 | 198 | 180 | 121 | 86 | 32 | 52 | |
| Narayanpur | 3813 | 353 | 342 | 303 | 331 | 299 | 316 | 288 | 314 | 231 | 222 | 211 | 176 | 166 | 114 | 72 | 29 | 46 | |
| Patilakura | 344 | 27 | 18 | 27 | 32 | 24 | 26 | 25 | 26 | 30 | 20 | 23 | 22 | 14 | 7 | 14 | 3 | 6 | |
| Pabai* | 688 | 70 | 57 | 66 | 58 | 43 | 51 | 36 | 46 | 42 | 35 | 47 | 32 | 33 | 27 | 20 | 13 | 12 | |
| Pashchimpar Dighali* | 2623 | 197 | 232 | 340 | 285 | 172 | 174 | 169 | 219 | 168 | 139 | 126 | 110 | 112 | 87 | 53 | 15 | 25 | |
| Pashchimpar Dighuli | 2623 | 197 | 232 | 340 | 285 | 172 | 174 | 169 | 219 | 168 | 139 | 126 | 110 | 112 | 87 | 53 | 15 | 25 | |
| Pindarhati* | 1197 | 105 | 141 | 94 | 73 | 78 | 83 | 86 | 99 | 64 | 74 | 67 | 60 | 56 | 51 | 27 | 22 | 17 | |
| Porabari* | 692 | 63 | 61 | 79 | 54 | 39 | 47 | 44 | 51 | 41 | 44 | 43 | 35 | 35 | 18 | 14 | 6 | 18 | |
| Puglai* | 1397 | 103 | 101 | 158 | 142 | 84 | 75 | 76 | 112 | 101 | 84 | 90 | 65 | 79 | 63 | 33 | 9 | 22 | |
| Rupsi* | 656 | 52 | 66 | 80 | 56 | 45 | 42 | 51 | 35 | 46 | 36 | 44 | 16 | 34 | 20 | 14 | 10 | 9 | |
| Shilkuria* | 1407 | 124 | 116 | 143 | 120 | 77 | 82 | 126 | 87 | 93 | 76 | 85 | 68 | 89 | 52 | 37 | 15 | 17 | |
| Sultannagar* | 1231 | 86 | 102 | 123 | 122 | 81 | 86 | 80 | 102 | 87 | 75 | 66 | 59 | 62 | 50 | 25 | 9 | 16 | |
| Titpalla* | 5634 | 497 | 495 | 507 | 515 | 380 | 432 | 390 | 433 | 352 | 321 | 336 | 278 | 285 | 165 | 127 | 39 | 82 | |
| Tulsirchar Union | 30440 | 2973 | 2953 | 3517 | 2944 | 2424 | 2370 | 1986 | 2223 | 1839 | 1630 | 1443 | 1121 | 1145 | 893 | 532 | 196 | 251 | |
| Rural | 30440 | 2973 | 2953 | 3517 | 2944 | 2424 | 2370 | 1986 | 2223 | 1839 | 1630 | 1443 | 1121 | 1145 | 893 | 532 | 196 | 251 | |
| Urban | 0 | 0 | 0 | 0 | 0 | 0 | 0 | 0 | 0 | 0 | 0 | 0 | 0 | 0 | 0 | 0 | 0 | 0 | |
| Bachur Algi* | 83 | 9 | 4 | 8 | 13 | 6 | 7 | 2 | 5 | 3 | 6 | 7 | 3 | 6 | 2 | 0 | 0 | 2 | |
| Bachur Alga | 83 | 9 | 4 | 8 | 13 | 6 | 7 | 2 | 5 | 3 | 6 | 7 | 3 | 6 | 2 | 0 | 0 | 2 | |
| Char Garamara* | 3346 | 327 | 333 | 436 | 339 | 228 | 244 | 204 | 258 | 216 | 193 | 159 | 112 | 124 | 90 | 48 | 13 | 22 | |
| Degreeerchar* | 6423 | 651 | 638 | 726 | 648 | 510 | 505 | 446 | 483 | 362 | 316 | 279 | 210 | 253 | 185 | 119 | 41 | 51 | |
| Degreeerchar | 1736 | 176 | 191 | 228 | 168 | 134 | 146 | 124 | 133 | 95 | 68 | 67 | 50 | 68 | 47 | 25 | 8 | 8 | |
| Hanumanerchar | 1462 | 148 | 127 | 142 | 139 | 106 | 115 | 95 | 121 | 93 | 89 | 71 | 56 | 43 | 68 | 27 | 12 | 10 | |
| Kaziarchar | 3225 | 327 | 320 | 356 | 341 | 270 | 244 | 227 | 229 | 174 | 159 | 141 | 104 | 142 | 70 | 67 | 21 | 33 | |
| Gajaria 2nd Khanda* | 4480 | 470 | 437 | 579 | 399 | 363 | 338 | 282 | 317 | 286 | 217 | 200 | 149 | 164 | 140 | 84 | 22 | 33 | |
| Bhati Gajaria | 3121 | 312 | 285 | 423 | 293 | 253 | 215 | 195 | 225 | 212 | 152 | 146 | 93 | 108 | 107 | 66 | 15 | 21 | |
| Madhya Gajaria | 1359 | 158 | 152 | 156 | 106 | 110 | 123 | 87 | 92 | 74 | 65 | 54 | 56 | 56 | 33 | 18 | 7 | 12 | |
| Manikerchar* | 1401 | 115 | 152 | 174 | 141 | 94 | 102 | 115 | 113 | 80 | 72 | 71 | 43 | 48 | 39 | 29 | 5 | 8 | |
| Rehai Gajaria* | 1958 | 202 | 205 | 242 | 174 | 148 | 154 | 139 | 150 | 90 | 101 | 80 | 81 | 72 | 55 | 31 | 18 | 16 | |
| Algirchar | 942 | 95 | 110 | 122 | 95 | 65 | 71 | 67 | 63 | 44 | 44 | 45 | 32 | 40 | 22 | 16 | 6 | 5 | |
| Rehai Gajaria | 1016 | 107 | 95 | 120 | 79 | 83 | 83 | 72 | 87 | 46 | 57 | 35 | 49 | 32 | 33 | 15 | 12 | 11 | |
| Tebirchar* | 4092 | 411 | 370 | 466 | 381 | 338 | 368 | 251 | 261 | 258 | 208 | 203 | 159 | 143 | 125 | 80 | 29 | 41 | |
| Saheberchar | 70 | 7 | 6 | 8 | 5 | 7 | 6 | 4 | 5 | 2 | 5 | 2 | 6 | 3 | 1 | 3 | 0 | 0 | |
| Tebirchar | 4022 | 404 | 364 | 458 | 376 | 331 | 362 | 247 | 256 | 256 | 203 | 201 | 153 | 140 | 124 | 77 | 29 | 41 | |
| Tulsirchar* | 8657 | 788 | 814 | 886 | 849 | 737 | 652 | 547 | 636 | 544 | 517 | 444 | 364 | 335 | 257 | 141 | 68 | 78 | |
| Balurchar | 636 | 57 | 59 | 60 | 57 | 59 | 58 | 38 | 44 | 29 | 52 | 39 | 32 | 23 | 19 | 6 | 1 | 3 | |
| Chhota Duatala | 774 | 79 | 66 | 79 | 70 | 56 | 56 | 61 | 62 | 40 | 50 | 44 | 37 | 38 | 18 | 5 | 7 | 6 | |
| Duatala | 3812 | 337 | 333 | 370 | 376 | 338 | 298 | 237 | 286 | 260 | 216 | 181 | 166 | 158 | 131 | 68 | 32 | 25 | |
| Tikrakandi | 2071 | 171 | 223 | 241 | 211 | 179 | 142 | 124 | 139 | 125 | 122 | 100 | 78 | 68 | 58 | 38 | 19 | 33 | |
| Tulsirchar | 1364 | 144 | 133 | 136 | 135 | 105 | 98 | 87 | 105 | 90 | 77 | 80 | 51 | 48 | 31 | 24 | 9 | 11 | |
| Madarganj Upazila | 285999 | 26760 | 28128 | 30518 | 28364 | 21783 | 22337 | 18689 | 21548 | 17477 | 15515 | 14442 | 10991 | 11206 | 7695 | 5620 | 2061 | 2865 | |
| Rural | 235314 | 22230 | 23217 | 25276 | 23220 | 17920 | 18442 | 15305 | 17579 | 14325 | 12813 | 11916 | 8980 | 9218 | 6255 | 4597 | 1697 | 2324 | |
| Urban | 50685 | 4530 | 4911 | 5242 | 5144 | 3863 | 3895 | 3384 | 3969 | 3152 | 2702 | 2526 | 2011 | 1988 | 1440 | 1023 | 364 | 541 | |

| Administrative Unit, Location and Community | Total | Age Group (in years) | | | | | | | | | | | | | | | | | |
|---|--------------|----------------------|-------------|-------------|-------------|-------------|-------------|-------------|-------------|-------------|-------------|-------------|-------------|-------------|-------------|------------|------------|------------|----|
| | | 0-4 | 5-9 | 10-14 | 15-19 | 20-24 | 25-29 | 30-34 | 35-39 | 40-44 | 45-49 | 50-54 | 55-59 | 60-64 | 65-69 | 70-74 | 75-79 | 80+ | |
| | | 1 | 2 | 3 | 4 | 5 | 6 | 7 | 8 | 9 | 10 | 11 | 12 | 13 | 14 | 15 | 16 | 17 | 18 |
| Madarganj Paurashava | 36976 | 3322 | 3493 | 3851 | 3871 | 2905 | 2881 | 2493 | 2910 | 2279 | 1902 | 1797 | 1408 | 1460 | 1018 | 722 | 266 | 398 | |
| Ward No. 01 | 5633 | 494 | 524 | 541 | 583 | 464 | 477 | 390 | 463 | 353 | 280 | 263 | 187 | 223 | 166 | 119 | 42 | 64 | |
| Chandpur (Part)* | 1598 | 156 | 136 | 159 | 169 | 136 | 129 | 102 | 115 | 94 | 88 | 73 | 51 | 63 | 56 | 38 | 17 | 16 | |
| Char Chandpur | 1598 | 156 | 136 | 159 | 169 | 136 | 129 | 102 | 115 | 94 | 88 | 73 | 51 | 63 | 56 | 38 | 17 | 16 | |
| Char Boula (Part)* | 2634 | 214 | 260 | 261 | 259 | 209 | 225 | 197 | 220 | 178 | 127 | 125 | 90 | 103 | 59 | 49 | 22 | 36 | |
| Gabergram (Part)* | 1401 | 124 | 128 | 121 | 155 | 119 | 123 | 91 | 128 | 81 | 65 | 65 | 46 | 57 | 51 | 32 | 3 | 12 | |
| Char Gabergram | 1401 | 124 | 128 | 121 | 155 | 119 | 123 | 91 | 128 | 81 | 65 | 65 | 46 | 57 | 51 | 32 | 3 | 12 | |
| Ward No. 02 | 3157 | 259 | 290 | 312 | 315 | 264 | 254 | 219 | 229 | 180 | 135 | 194 | 122 | 132 | 99 | 74 | 37 | 42 | |
| Chandpur (Part)* | 1276 | 103 | 126 | 127 | 118 | 113 | 111 | 96 | 80 | 82 | 43 | 82 | 38 | 56 | 37 | 34 | 14 | 16 | |
| Bir Chandpur | 1276 | 103 | 126 | 127 | 118 | 113 | 111 | 96 | 80 | 82 | 43 | 82 | 38 | 56 | 37 | 34 | 14 | 16 | |
| Gabergram (Part)* | 1881 | 156 | 164 | 185 | 197 | 151 | 143 | 123 | 149 | 98 | 92 | 112 | 84 | 76 | 62 | 40 | 23 | 26 | |
| Uttar Gabergram | 1881 | 156 | 164 | 185 | 197 | 151 | 143 | 123 | 149 | 98 | 92 | 112 | 84 | 76 | 62 | 40 | 23 | 26 | |
| Ward No. 03 | 5846 | 478 | 529 | 647 | 693 | 500 | 429 | 410 | 458 | 333 | 251 | 256 | 212 | 262 | 160 | 119 | 45 | 64 | |
| Banchitalia Chandpur* | 699 | 34 | 68 | 92 | 95 | 55 | 42 | 38 | 61 | 56 | 35 | 34 | 22 | 30 | 13 | 11 | 7 | 6 | |
| Gabergram (Part)* | 5147 | 444 | 461 | 555 | 598 | 445 | 387 | 372 | 397 | 277 | 216 | 222 | 190 | 232 | 147 | 108 | 38 | 58 | |
| Dakkhin Gabergram | 5147 | 444 | 461 | 555 | 598 | 445 | 387 | 372 | 397 | 277 | 216 | 222 | 190 | 232 | 147 | 108 | 38 | 58 | |
| Ward No. 04 | 4116 | 322 | 384 | 434 | 438 | 330 | 346 | 268 | 303 | 296 | 257 | 207 | 141 | 143 | 100 | 78 | 23 | 46 | |
| Balijuri (Part)* | 4116 | 322 | 384 | 434 | 438 | 330 | 346 | 268 | 303 | 296 | 257 | 207 | 141 | 143 | 100 | 78 | 23 | 46 | |
| Balijuri Bazar | 946 | 63 | 81 | 89 | 100 | 63 | 102 | 70 | 73 | 84 | 60 | 46 | 39 | 27 | 23 | 14 | 5 | 7 | |
| Balijuri Faitemari | 243 | 15 | 26 | 34 | 23 | 30 | 12 | 13 | 15 | 12 | 14 | 14 | 6 | 7 | 9 | 11 | 1 | 1 | |
| Balijuri Purbapara | 2927 | 244 | 277 | 311 | 315 | 237 | 232 | 185 | 215 | 200 | 183 | 147 | 96 | 109 | 68 | 53 | 17 | 38 | |
| Ward No. 05 | 4012 | 404 | 362 | 407 | 432 | 343 | 297 | 262 | 301 | 259 | 219 | 189 | 169 | 139 | 102 | 55 | 20 | 52 | |
| Balijuri (Part)* | 4012 | 404 | 362 | 407 | 432 | 343 | 297 | 262 | 301 | 259 | 219 | 189 | 169 | 139 | 102 | 55 | 20 | 52 | |
| Balijuri Mathpara | 397 | 37 | 38 | 44 | 44 | 36 | 33 | 25 | 31 | 25 | 23 | 19 | 12 | 10 | 14 | 4 | 0 | 2 | |
| Balijuri Munsipara | 762 | 88 | 68 | 71 | 77 | 59 | 43 | 50 | 52 | 58 | 43 | 42 | 20 | 26 | 31 | 10 | 7 | 17 | |
| Balijuri Palpara | 495 | 38 | 48 | 46 | 54 | 37 | 40 | 45 | 40 | 42 | 22 | 22 | 23 | 18 | 7 | 7 | 2 | 4 | |
| Balijuri Panditpara | 928 | 106 | 77 | 94 | 100 | 60 | 76 | 71 | 81 | 65 | 49 | 42 | 36 | 34 | 11 | 12 | 3 | 11 | |
| Balijuri Pashchimpara | 1430 | 135 | 131 | 152 | 157 | 151 | 105 | 71 | 97 | 69 | 82 | 64 | 78 | 51 | 39 | 22 | 8 | 18 | |
| Ward No. 06 | 5151 | 545 | 511 | 535 | 498 | 381 | 469 | 377 | 406 | 327 | 268 | 216 | 178 | 166 | 110 | 85 | 31 | 48 | |
| Baladbhara* | 4517 | 482 | 463 | 477 | 443 | 344 | 414 | 345 | 346 | 264 | 227 | 180 | 167 | 140 | 99 | 65 | 29 | 32 | |
| Banikunjo Baladbahara | 4517 | 482 | 463 | 477 | 443 | 344 | 414 | 345 | 346 | 264 | 227 | 180 | 167 | 140 | 99 | 65 | 29 | 32 | |
| Balijuri (Part)* | 634 | 63 | 48 | 58 | 55 | 37 | 55 | 32 | 60 | 63 | 41 | 36 | 11 | 26 | 11 | 20 | 2 | 16 | |
| Balijuri Ghoshpara | 634 | 63 | 48 | 58 | 55 | 37 | 55 | 32 | 60 | 63 | 41 | 36 | 11 | 26 | 11 | 20 | 2 | 16 | |
| Ward No. 07 | 4651 | 414 | 468 | 483 | 466 | 332 | 328 | 278 | 374 | 270 | 268 | 236 | 204 | 212 | 149 | 100 | 31 | 38 | |
| Khorda Jonail (Part)* | 4651 | 414 | 468 | 483 | 466 | 332 | 328 | 278 | 374 | 270 | 268 | 236 | 204 | 212 | 149 | 100 | 31 | 38 | |
| Bir Gopalpur | 1528 | 134 | 161 | 150 | 150 | 122 | 120 | 94 | 123 | 91 | 83 | 83 | 49 | 67 | 43 | 29 | 12 | 17 | |
| Jonail Pakkhamari | 3123 | 280 | 307 | 333 | 316 | 210 | 208 | 184 | 251 | 179 | 185 | 153 | 155 | 145 | 106 | 71 | 19 | 21 | |
| Ward No. 08 | 2818 | 253 | 273 | 336 | 280 | 187 | 187 | 184 | 256 | 170 | 147 | 148 | 129 | 98 | 67 | 51 | 23 | 29 | |
| Khorda Jonail (Part)* | 2818 | 253 | 273 | 336 | 280 | 187 | 187 | 184 | 256 | 170 | 147 | 148 | 129 | 98 | 67 | 51 | 23 | 29 | |
| Ward No. 09 | 1592 | 153 | 152 | 156 | 166 | 104 | 94 | 105 | 120 | 91 | 77 | 88 | 66 | 85 | 65 | 41 | 14 | 15 | |
| Khorda Jonail (Part)* | 1592 | 153 | 152 | 156 | 166 | 104 | 94 | 105 | 120 | 91 | 77 | 88 | 66 | 85 | 65 | 41 | 14 | 15 | |
| Jonail Pujaghati | 1592 | 153 | 152 | 156 | 166 | 104 | 94 | 105 | 120 | 91 | 77 | 88 | 66 | 85 | 65 | 41 | 14 | 15 | |
| Adarbhita Union | 41101 | 3649 | 4057 | 4456 | 4006 | 2968 | 3097 | 2662 | 3051 | 2567 | 2275 | 2149 | 1696 | 1716 | 1128 | 852 | 310 | 462 | |
| Rural | 37505 | 3348 | 3673 | 4076 | 3656 | 2739 | 2857 | 2433 | 2759 | 2316 | 2086 | 1968 | 1536 | 1575 | 1014 | 776 | 279 | 414 | |
| Urban | 3596 | 301 | 384 | 380 | 350 | 229 | 240 | 229 | 292 | 251 | 189 | 181 | 160 | 141 | 114 | 76 | 31 | 48 | |
| Adarbhita* | 1225 | 112 | 114 | 106 | 124 | 81 | 98 | 72 | 120 | 59 | 82 | 68 | 47 | 52 | 43 | 25 | 10 | 12 | |
| Bajiterpara* | 2006 | 187 | 200 | 256 | 185 | 148 | 131 | 142 | 134 | 137 | 91 | 99 | 83 | 86 | 59 | 44 | 12 | 12 | |
| Banshdair* | 2402 | 220 | 224 | 247 | 221 | 152 | 186 | 161 | 177 | 149 | 158 | 134 | 111 | 102 | 71 | 45 | 18 | 26 | |
| Bayra Baramaisa* | 325 | 23 | 31 | 37 | 32 | 24 | 26 | 25 | 26 | 19 | 16 | 22 | 7 | 19 | 8 | 8 | 0 | 2 | |
| Binyafair* | 2246 | 214 | 203 | 237 | 238 | 183 | 156 | 158 | 147 | 158 | 106 | 131 | 78 | 101 | 44 | 63 | 11 | 18 | |
| Dakatia* | 740 | 84 | 78 | 78 | 63 | 81 | 45 | 37 | 56 | 49 | 29 | 39 | 31 | 29 | 16 | 13 | 4 | 8 | |
| Dudhigachha* | 3157 | 315 | 285 | 297 | 310 | 260 | 300 | 220 | 259 | 168 | 169 | 136 | 119 | 119 | 92 | 58 | 15 | 35 | |
| Fakirpara* | 659 | 54 | 47 | 68 | 47 | 50 | 62 | 48 | 44 | 39 | 47 | 35 | 34 | 26 | 24 | 15 | 9 | 10 | |
| Gajaria* | 4934 | 482 | 507 | 533 | 455 | 347 | 405 | 295 | 379 | 280 | 274 | 235 | 194 | 191 | 142 | 117 | 27 | 71 | |
| Gunerbari* | 3594 | 332 | 344 | 400 | 391 | 259 | 261 | 250 | 288 | 214 | 222 | 168 | 126 | 138 | 71 | 66 | 33 | 31 | |
| Hemrabari* | 1396 | 144 | 134 | 166 | 127 | 87 | 79 | 63 | 80 | 98 | 88 | 86 | 78 | 67 | 40 | 32 | 12 | 15 | |
| Kayra* | 6087 | 453 | 640 | 717 | 614 | 458 | 408 | 418 | 442 | 402 | 345 | 320 | 256 | 243 | 162 | 97 | 41 | 71 | |

| Administrative Unit, Location and Community | Total | Age Group (in years) | | | | | | | | | | | | | | | | | | |
|---|--------------|----------------------|-------------|-------------|-------------|-------------|-------------|-------------|-------------|-------------|-------------|-------------|-------------|-------------|-------------|------------|------------|------------|----|----|
| | | 0-4 | 5-9 | 10-14 | 15-19 | 20-24 | 25-29 | 30-34 | 35-39 | 40-44 | 45-49 | 50-54 | 55-59 | 60-64 | 65-69 | 70-74 | 75-79 | 80+ | | |
| | | 1 | 2 | 3 | 4 | 5 | 6 | 7 | 8 | 9 | 10 | 11 | 12 | 13 | 14 | 15 | 16 | 17 | 18 | 19 |
| Lotabar | | | | | | | | | | | | | | | | | | | | |
| Bondadhali* | 698 | 63 | 61 | 59 | 86 | 63 | 70 | 49 | 37 | 51 | 26 | 31 | 26 | 27 | 21 | 15 | 7 | 6 | | |
| Mukundabari* | 865 | 84 | 81 | 85 | 85 | 65 | 62 | 44 | 58 | 56 | 44 | 42 | 42 | 44 | 22 | 19 | 12 | 20 | | |
| Nagar* | 906 | 75 | 79 | 83 | 93 | 59 | 65 | 60 | 60 | 59 | 48 | 61 | 52 | 54 | 17 | 24 | 9 | 8 | | |
| Nalka* | 2071 | 184 | 216 | 207 | 182 | 166 | 196 | 128 | 155 | 114 | 109 | 93 | 91 | 86 | 64 | 39 | 28 | 13 | | |
| Palisha* | 2110 | 152 | 226 | 271 | 197 | 119 | 141 | 126 | 146 | 135 | 119 | 138 | 83 | 98 | 61 | 56 | 11 | 31 | | |
| Patadaha* | 3596 | 301 | 384 | 380 | 350 | 229 | 240 | 229 | 292 | 251 | 189 | 181 | 160 | 141 | 114 | 76 | 31 | 48 | | |
| Porabari* | 832 | 57 | 81 | 95 | 85 | 42 | 58 | 40 | 63 | 57 | 52 | 59 | 35 | 41 | 26 | 16 | 11 | 14 | | |
| Sanaibanda* | 868 | 74 | 83 | 84 | 81 | 58 | 73 | 75 | 63 | 54 | 37 | 59 | 27 | 40 | 24 | 21 | 6 | 9 | | |
| Shuakair | | | | | | | | | | | | | | | | | | | | |
| Baramaisa* | 384 | 39 | 39 | 50 | 40 | 37 | 35 | 22 | 25 | 18 | 24 | 12 | 16 | 12 | 7 | 3 | 3 | 2 | | |
| Balijuri Union | 28658 | 3160 | 3002 | 3175 | 2931 | 2276 | 2175 | 1884 | 1927 | 1597 | 1295 | 1395 | 1005 | 1072 | 697 | 586 | 184 | 297 | | |
| Rural | 28658 | 3160 | 3002 | 3175 | 2931 | 2276 | 2175 | 1884 | 1927 | 1597 | 1295 | 1395 | 1005 | 1072 | 697 | 586 | 184 | 297 | | |
| Urban | 0 | 0 | 0 | 0 | 0 | 0 | 0 | 0 | 0 | 0 | 0 | 0 | 0 | 0 | 0 | 0 | 0 | 0 | | |
| Char Boula (Part)* | 2067 | 209 | 221 | 217 | 211 | 154 | 141 | 129 | 144 | 138 | 105 | 104 | 73 | 70 | 75 | 39 | 13 | 24 | | |
| Char Boula | 2067 | 209 | 221 | 217 | 211 | 154 | 141 | 129 | 144 | 138 | 105 | 104 | 73 | 70 | 75 | 39 | 13 | 24 | | |
| Char | | | | | | | | | | | | | | | | | | | | |
| Shubhagachha* | 977 | 118 | 119 | 104 | 106 | 87 | 67 | 68 | 46 | 46 | 44 | 36 | 38 | 36 | 27 | 15 | 12 | 8 | | |
| Kamaria* | 804 | 93 | 97 | 88 | 74 | 72 | 72 | 51 | 48 | 37 | 38 | 36 | 33 | 31 | 20 | 7 | 2 | 5 | | |
| Mirzapur* | 1818 | 198 | 238 | 204 | 187 | 121 | 143 | 120 | 135 | 106 | 72 | 75 | 57 | 69 | 34 | 31 | 5 | 23 | | |
| Nangla* | 2898 | 372 | 300 | 317 | 243 | 251 | 266 | 201 | 228 | 146 | 126 | 125 | 98 | 87 | 52 | 57 | 12 | 17 | | |
| Char Nangla | 650 | 97 | 61 | 62 | 59 | 63 | 57 | 34 | 56 | 38 | 29 | 21 | 18 | 20 | 15 | 14 | 2 | 4 | | |
| Pashchim Nangla | 1276 | 165 | 147 | 122 | 106 | 122 | 135 | 91 | 91 | 50 | 55 | 63 | 37 | 40 | 22 | 21 | 3 | 6 | | |
| Purba Nangla | 972 | 110 | 92 | 133 | 78 | 66 | 74 | 76 | 81 | 58 | 42 | 41 | 43 | 27 | 15 | 22 | 7 | 7 | | |
| Shubhagachha* | 554 | 66 | 71 | 65 | 56 | 52 | 45 | 35 | 40 | 21 | 18 | 21 | 19 | 21 | 13 | 4 | 5 | 2 | | |
| Sukhnagari* | 12427 | 1438 | 1280 | 1389 | 1355 | 1010 | 926 | 789 | 815 | 671 | 524 | 590 | 402 | 434 | 303 | 272 | 97 | 132 | | |
| Bir Nadagari | 1366 | 165 | 148 | 149 | 155 | 109 | 93 | 66 | 88 | 67 | 47 | 57 | 51 | 41 | 46 | 39 | 17 | 28 | | |
| Char Nadagari | 2212 | 268 | 232 | 270 | 239 | 182 | 157 | 124 | 144 | 122 | 98 | 87 | 67 | 78 | 49 | 55 | 24 | 16 | | |
| Char Sukhnagari | 1376 | 152 | 147 | 147 | 148 | 133 | 113 | 97 | 97 | 60 | 79 | 61 | 37 | 39 | 33 | 19 | 5 | 9 | | |
| Dakkhin | | | | | | | | | | | | | | | | | | | | |
| Sukhnagari | 2717 | 357 | 277 | 304 | 298 | 187 | 200 | 188 | 171 | 142 | 105 | 118 | 93 | 99 | 74 | 54 | 21 | 29 | | |
| Dwipchar | 949 | 89 | 98 | 119 | 115 | 84 | 75 | 57 | 58 | 42 | 31 | 44 | 31 | 36 | 28 | 24 | 4 | 14 | | |
| Pashchim | | | | | | | | | | | | | | | | | | | | |
| Sukhnagari | 953 | 110 | 102 | 107 | 112 | 87 | 69 | 47 | 64 | 58 | 50 | 43 | 23 | 30 | 11 | 15 | 10 | 15 | | |
| Sukhnagari | 2854 | 297 | 276 | 293 | 288 | 228 | 219 | 210 | 193 | 180 | 114 | 180 | 100 | 111 | 62 | 66 | 16 | 21 | | |
| Tartapara* | 7113 | 666 | 676 | 791 | 699 | 529 | 515 | 491 | 471 | 432 | 368 | 408 | 285 | 324 | 173 | 161 | 38 | 86 | | |
| Nama Tartapara | 726 | 71 | 70 | 87 | 61 | 59 | 38 | 63 | 42 | 30 | 46 | 39 | 46 | 17 | 37 | 4 | 8 | 8 | | |
| Pashchim | | | | | | | | | | | | | | | | | | | | |
| Tartapara | 3335 | 313 | 313 | 375 | 317 | 256 | 249 | 222 | 216 | 218 | 150 | 201 | 111 | 188 | 72 | 83 | 11 | 40 | | |
| Purba Tartapara | 3052 | 282 | 293 | 329 | 321 | 214 | 228 | 206 | 213 | 184 | 172 | 168 | 128 | 119 | 64 | 74 | 19 | 38 | | |
| Char Pakerdaha Union | 40019 | 4167 | 4002 | 4353 | 3930 | 2962 | 3048 | 2514 | 3004 | 2381 | 2089 | 1938 | 1528 | 1525 | 1119 | 763 | 290 | 406 | | |
| Rural | 40019 | 4167 | 4002 | 4353 | 3930 | 2962 | 3048 | 2514 | 3004 | 2381 | 2089 | 1938 | 1528 | 1525 | 1119 | 763 | 290 | 406 | | |
| Urban | 0 | 0 | 0 | 0 | 0 | 0 | 0 | 0 | 0 | 0 | 0 | 0 | 0 | 0 | 0 | 0 | 0 | 0 | | |
| Bir Pakerdaha (1st & 2nd Khand)* | 1767 | 145 | 180 | 200 | 205 | 114 | 141 | 113 | 122 | 96 | 88 | 72 | 97 | 69 | 63 | 32 | 15 | 15 | | |
| Bir Pakerdaha (Part-1 & 2) | 1767 | 145 | 180 | 200 | 205 | 114 | 141 | 113 | 122 | 96 | 88 | 72 | 97 | 69 | 63 | 32 | 15 | 15 | | |
| Char Pakerdaha* | 8691 | 856 | 886 | 955 | 859 | 652 | 657 | 505 | 633 | 558 | 454 | 421 | 342 | 333 | 251 | 156 | 66 | 107 | | |
| Char Pakerdaha | 3796 | 396 | 387 | 419 | 383 | 290 | 292 | 221 | 273 | 262 | 186 | 160 | 134 | 157 | 91 | 67 | 23 | 55 | | |
| Dakkhin Char | | | | | | | | | | | | | | | | | | | | |
| Pakerdaha | 1494 | 163 | 153 | 159 | 144 | 115 | 118 | 96 | 102 | 86 | 79 | 76 | 55 | 50 | 24 | 11 | 13 | | | |
| Pashchim Char | | | | | | | | | | | | | | | | | | | | |
| Pakerdaha (Dubla Para) | 1599 | 134 | 142 | 178 | 164 | 105 | 113 | 101 | 114 | 103 | 78 | 88 | 67 | 68 | 60 | 47 | 11 | 26 | | |
| Purba Char | | | | | | | | | | | | | | | | | | | | |
| Pakerdaha (Dik Para) | 1802 | 163 | 204 | 199 | 168 | 142 | 134 | 87 | 144 | 107 | 111 | 97 | 86 | 58 | 50 | 18 | 21 | 13 | | |
| Charnagar* | 2663 | 299 | 263 | 273 | 271 | 212 | 196 | 153 | 216 | 137 | 128 | 127 | 92 | 122 | 82 | 49 | 22 | 21 | | |
| Char Nagar | 2663 | 299 | 263 | 273 | 271 | 212 | 196 | 153 | 216 | 137 | 128 | 127 | 92 | 122 | 82 | 49 | 22 | 21 | | |
| Fazilpur* | 4641 | 421 | 444 | 479 | 435 | 337 | 323 | 268 | 360 | 290 | 273 | 231 | 206 | 205 | 168 | 97 | 39 | 65 | | |
| Godashimulia (Birmalancha)* | 354 | 34 | 40 | 43 | 33 | 23 | 25 | 27 | 28 | 17 | 23 | 23 | 9 | 12 | 3 | 8 | 1 | 5 | | |
| Godashimulia (Ruknai)* | 975 | 99 | 99 | 83 | 98 | 60 | 67 | 65 | 81 | 57 | 67 | 40 | 42 | 41 | 41 | 16 | 8 | 11 | | |
| Hidagari* | 2082 | 220 | 245 | 226 | 204 | 164 | 149 | 126 | 142 | 117 | 94 | 112 | 73 | 68 | 50 | 44 | 20 | 28 | | |
| Koalikandi* | 5765 | 698 | 553 | 655 | 538 | 464 | 509 | 363 | 398 | 333 | 288 | 298 | 191 | 203 | 121 | 91 | 31 | 31 | | |

| Administrative Unit, Location and Community | Total | Age Group (in years) | | | | | | | | | | | | | | | | | |
|---|--------------|----------------------|-------------|-------------|-------------|-------------|-------------|-------------|-------------|-------------|-------------|-------------|-------------|-------------|-------------|------------|------------|------------|--|
| | | 0-4 | 5-9 | 10-14 | 15-19 | 20-24 | 25-29 | 30-34 | 35-39 | 40-44 | 45-49 | 50-54 | 55-59 | 60-64 | 65-69 | 70-74 | 75-79 | 80+ | |
| | | 3 | 4 | 5 | 6 | 7 | 8 | 9 | 10 | 11 | 12 | 13 | 14 | 15 | 16 | 17 | 18 | 19 | |
| Nalchhia (Part)* | 2503 | 278 | 265 | 282 | 240 | 193 | 189 | 193 | 175 | 131 | 122 | 91 | 111 | 94 | 64 | 40 | 15 | 20 | |
| Jharkata | 2503 | 278 | 265 | 282 | 240 | 193 | 189 | 193 | 175 | 131 | 122 | 91 | 111 | 94 | 64 | 40 | 15 | 20 | |
| Nishchintapur* | 1536 | 153 | 145 | 173 | 179 | 105 | 101 | 91 | 109 | 83 | 73 | 80 | 61 | 63 | 51 | 46 | 14 | 9 | |
| Pakrul* | 2057 | 239 | 266 | 219 | 192 | 145 | 156 | 123 | 157 | 117 | 114 | 81 | 68 | 66 | 51 | 26 | 15 | 22 | |
| Ruknai* | 1117 | 117 | 101 | 119 | 128 | 71 | 77 | 64 | 74 | 78 | 66 | 77 | 42 | 44 | 20 | 24 | 5 | 10 | |
| Tegharia* | 5868 | 608 | 515 | 646 | 548 | 422 | 458 | 423 | 509 | 367 | 299 | 285 | 194 | 205 | 154 | 134 | 39 | 62 | |
| Gunaritala Union | 40110 | 3490 | 3816 | 4271 | 3881 | 3030 | 3091 | 2606 | 3134 | 2630 | 2322 | 2144 | 1597 | 1688 | 1014 | 760 | 304 | 332 | |
| Rural | 40110 | 3490 | 3816 | 4271 | 3881 | 3030 | 3091 | 2606 | 3134 | 2630 | 2322 | 2144 | 1597 | 1688 | 1014 | 760 | 304 | 332 | |
| Urban | 0 | 0 | 0 | 0 | 0 | 0 | 0 | 0 | 0 | 0 | 0 | 0 | 0 | 0 | 0 | 0 | 0 | 0 | |
| Charanir Jangalia* | 3324 | 289 | 312 | 334 | 315 | 251 | 313 | 228 | 262 | 198 | 185 | 172 | 125 | 155 | 72 | 58 | 21 | 34 | |
| Chhuripara* | 451 | 32 | 44 | 48 | 45 | 35 | 46 | 35 | 35 | 32 | 24 | 29 | 9 | 14 | 13 | 5 | 0 | 5 | |
| Gunaritala* | 9243 | 799 | 905 | 1066 | 944 | 682 | 688 | 606 | 725 | 557 | 509 | 488 | 346 | 380 | 227 | 185 | 68 | 68 | |
| Dakkhin Gunaritala | 4249 | 371 | 423 | 499 | 410 | 310 | 296 | 293 | 327 | 254 | 239 | 233 | 167 | 188 | 92 | 88 | 31 | 28 | |
| Purba Gunaritala | 2475 | 211 | 242 | 267 | 260 | 170 | 189 | 166 | 202 | 157 | 129 | 131 | 86 | 104 | 66 | 51 | 23 | 21 | |
| Uttar Gunaritala | 2519 | 217 | 240 | 300 | 274 | 202 | 203 | 147 | 196 | 146 | 141 | 124 | 93 | 88 | 69 | 46 | 14 | 19 | |
| Katlamari* | 1443 | 120 | 166 | 180 | 140 | 70 | 83 | 86 | 117 | 98 | 95 | 75 | 52 | 56 | 46 | 34 | 12 | 13 | |
| Khurda Jonail (Part)* | 20306 | 1737 | 1835 | 2047 | 1961 | 1585 | 1520 | 1341 | 1605 | 1365 | 1208 | 1121 | 871 | 873 | 517 | 379 | 168 | 173 | |
| Amlitala | 1565 | 130 | 160 | 143 | 142 | 140 | 130 | 101 | 137 | 101 | 88 | 91 | 56 | 56 | 41 | 24 | 10 | 15 | |
| Bakurchar | 2664 | 236 | 228 | 285 | 245 | 210 | 235 | 205 | 209 | 184 | 133 | 145 | 89 | 126 | 60 | 42 | 16 | 16 | |
| Bir Gopalpur | 1229 | 124 | 97 | 122 | 129 | 102 | 86 | 94 | 115 | 87 | 53 | 65 | 36 | 52 | 27 | 27 | 6 | 7 | |
| Char Gopalpur | 3251 | 267 | 317 | 309 | 297 | 238 | 246 | 209 | 284 | 233 | 214 | 174 | 108 | 118 | 96 | 59 | 39 | 43 | |
| Charbanda | 321 | 26 | 34 | 25 | 19 | 25 | 35 | 29 | 23 | 17 | 17 | 21 | 24 | 17 | 5 | 4 | 0 | 0 | |
| Jorekhali | 2860 | 266 | 218 | 289 | 286 | 232 | 190 | 174 | 192 | 153 | 177 | 165 | 166 | 138 | 71 | 73 | 38 | 32 | |
| Moslemabad | 5563 | 451 | 521 | 581 | 551 | 430 | 400 | 344 | 427 | 380 | 351 | 307 | 275 | 233 | 143 | 85 | 38 | 46 | |
| Nayapara | 1968 | 168 | 176 | 200 | 195 | 142 | 140 | 122 | 157 | 145 | 129 | 104 | 80 | 84 | 56 | 41 | 18 | 11 | |
| Balabharat | 885 | 69 | 84 | 93 | 97 | 66 | 58 | 63 | 61 | 65 | 46 | 49 | 37 | 49 | 18 | 24 | 3 | 3 | |
| Pakkhimari | 2375 | 211 | 258 | 260 | 225 | 175 | 194 | 122 | 190 | 178 | 142 | 132 | 95 | 85 | 45 | 40 | 11 | 12 | |
| Nishchintapur* | 1529 | 152 | 152 | 156 | 152 | 138 | 132 | 99 | 102 | 83 | 77 | 68 | 59 | 69 | 39 | 28 | 14 | 9 | |
| Rayer Jangalia* | 1439 | 150 | 144 | 180 | 99 | 94 | 115 | 89 | 98 | 119 | 82 | 59 | 40 | 56 | 55 | 31 | 10 | 18 | |
| Singdaha* | 1439 | 150 | 144 | 180 | 99 | 94 | 115 | 89 | 98 | 119 | 82 | 59 | 40 | 56 | 55 | 31 | 10 | 18 | |
| Jorekhali Union | 35116 | 3165 | 3497 | 3950 | 3417 | 2751 | 2989 | 2275 | 2655 | 2019 | 1869 | 1741 | 1292 | 1309 | 946 | 665 | 251 | 325 | |
| Rural | 35116 | 3165 | 3497 | 3950 | 3417 | 2751 | 2989 | 2275 | 2655 | 2019 | 1869 | 1741 | 1292 | 1309 | 946 | 665 | 251 | 325 | |
| Urban | 0 | 0 | 0 | 0 | 0 | 0 | 0 | 0 | 0 | 0 | 0 | 0 | 0 | 0 | 0 | 0 | 0 | 0 | |
| Baraipara* | 1562 | 148 | 149 | 153 | 179 | 137 | 126 | 124 | 119 | 98 | 76 | 77 | 53 | 44 | 28 | 23 | 11 | 17 | |
| Baruipara* | 227 | 17 | 33 | 25 | 15 | 22 | 22 | 27 | 16 | 10 | 8 | 12 | 7 | 5 | 5 | 2 | 1 | 0 | |
| Bera* | 1686 | 138 | 159 | 197 | 167 | 135 | 130 | 110 | 114 | 125 | 91 | 78 | 56 | 87 | 37 | 37 | 10 | 15 | |
| Betaga* | 2441 | 209 | 230 | 256 | 257 | 191 | 205 | 149 | 169 | 156 | 141 | 141 | 103 | 91 | 63 | 44 | 13 | 23 | |
| Betaga | 2052 | 171 | 188 | 215 | 228 | 162 | 175 | 122 | 143 | 127 | 113 | 116 | 90 | 82 | 57 | 35 | 7 | 21 | |
| Bandha Chatail | 389 | 38 | 42 | 41 | 29 | 29 | 30 | 27 | 26 | 29 | 28 | 25 | 13 | 9 | 6 | 9 | 6 | 2 | |
| Char Kamarpara* | 236 | 18 | 18 | 23 | 17 | 19 | 13 | 22 | 29 | 18 | 16 | 5 | 14 | 4 | 10 | 4 | 5 | 1 | |
| Char Kukurmari* | 267 | 11 | 17 | 24 | 32 | 29 | 35 | 26 | 20 | 20 | 8 | 14 | 9 | 13 | 3 | 3 | 1 | 2 | |
| Char Phuljore* | 4728 | 478 | 525 | 597 | 444 | 378 | 395 | 284 | 324 | 289 | 224 | 238 | 120 | 159 | 125 | 80 | 27 | 41 | |
| Char Phuljore | 2103 | 229 | 221 | 251 | 210 | 188 | 164 | 118 | 164 | 123 | 109 | 76 | 66 | 64 | 55 | 32 | 15 | 18 | |
| Kaijarchar | 1481 | 137 | 192 | 196 | 121 | 113 | 126 | 99 | 107 | 91 | 74 | 70 | 31 | 49 | 35 | 25 | 6 | 9 | |
| Phuljor | 1144 | 112 | 112 | 150 | 113 | 77 | 105 | 67 | 53 | 75 | 41 | 92 | 23 | 46 | 35 | 23 | 6 | 14 | |
| Dighalkandi* | 4625 | 385 | 430 | 520 | 474 | 365 | 392 | 290 | 360 | 243 | 268 | 221 | 193 | 164 | 138 | 94 | 40 | 48 | |
| Hatmagura* | 2262 | 180 | 258 | 284 | 235 | 204 | 212 | 119 | 162 | 107 | 110 | 124 | 69 | 77 | 58 | 38 | 14 | 11 | |
| Atamari | 910 | 87 | 106 | 129 | 85 | 58 | 71 | 51 | 72 | 44 | 39 | 53 | 37 | 29 | 24 | 13 | 8 | 4 | |
| Hatmagura | 1352 | 93 | 152 | 155 | 150 | 146 | 141 | 68 | 90 | 63 | 71 | 71 | 32 | 48 | 34 | 25 | 6 | 7 | |
| Jorkhali Golabari* | 6541 | 598 | 598 | 617 | 636 | 538 | 613 | 461 | 513 | 346 | 345 | 309 | 255 | 289 | 175 | 136 | 50 | 62 | |
| Char Golabari | 3726 | 373 | 357 | 373 | 331 | 302 | 350 | 255 | 270 | 194 | 182 | 189 | 144 | 164 | 92 | 81 | 33 | 36 | |
| Jorkhali Golabari | 1142 | 99 | 91 | 83 | 138 | 97 | 115 | 85 | 106 | 64 | 66 | 55 | 35 | 43 | 33 | 22 | 4 | 6 | |
| Partabaju | 1023 | 70 | 92 | 100 | 109 | 87 | 99 | 75 | 73 | 59 | 57 | 36 | 52 | 48 | 26 | 16 | 7 | 17 | |
| Ramchandrapur | 650 | 56 | 58 | 61 | 58 | 52 | 49 | 46 | 64 | 29 | 40 | 29 | 24 | 34 | 24 | 17 | 6 | 3 | |
| Kaladaha* | 1107 | 86 | 96 | 149 | 108 | 68 | 85 | 67 | 92 | 65 | 70 | 55 | 31 | 34 | 41 | 28 | 11 | 21 | |
| Kamarpara* | 1239 | 115 | 129 | 138 | 86 | 76 | 125 | 116 | 127 | 62 | 61 | 56 | 53 | 33 | 28 | 25 | 3 | 6 | |
| Khamar Magura* | 2447 | 223 | 245 | 275 | 229 | 153 | 171 | 155 | 181 | 174 | 149 | 114 | 113 | 100 | 78 | 49 | 18 | 20 | |
| Chandabari | 446 | 45 | 47 | 58 | 38 | 27 | 33 | 40 | 33 | 21 | 29 | 26 | 17 | 19 | 5 | 4 | 1 | 3 | |
| Khamar Magura | 2001 | 178 | 198 | 217 | 191 | 126 | 138 | 115 | 148 | 153 | 120 | 88 | 96 | 81 | 73 | 45 | 17 | 17 | |
| Khilkati* | 3105 | 330 | 336 | 357 | 310 | 228 | 253 | 168 | 219 | 154 | 151 | 182 | 94 | 116 | 85 | 57 | 29 | 36 | |
| Kukurmari* | 1548 | 139 | 164 | 188 | 132 | 129 | 124 | 104 | 114 | 91 | 74 | 62 | 81 | 60 | 46 | 26 | 7 | 7 | |
| Phularpara* | 1095 | 90 | 110 | 147 | 96 | 79 | 88 | 53 | 96 | 61 | 77 | 53 | 41 | 33 | 26 | 19 | 11 | 15 | |

| Administrative Unit, Location and Community | Total | Age Group (in years) | | | | | | | | | | | | | | | | | |
|---|--------------|----------------------|-------------|-------------|-------------|-------------|-------------|-------------|-------------|-------------|-------------|-------------|-------------|-------------|-------------|------------|------------|------------|--|
| | | 0-4 | 5-9 | 10-14 | 15-19 | 20-24 | 25-29 | 30-34 | 35-39 | 40-44 | 45-49 | 50-54 | 55-59 | 60-64 | 65-69 | 70-74 | 75-79 | 80+ | |
| | | 3 | 4 | 5 | 6 | 7 | 8 | 9 | 10 | 11 | 12 | 13 | 14 | 15 | 16 | 17 | 18 | 19 | |
| Karaichara Union | 39962 | 3550 | 3823 | 4011 | 4015 | 3134 | 3330 | 2718 | 3104 | 2505 | 2355 | 1966 | 1459 | 1510 | 1069 | 759 | 291 | 363 | |
| Rural | 39962 | 3550 | 3823 | 4011 | 4015 | 3134 | 3330 | 2718 | 3104 | 2505 | 2355 | 1966 | 1459 | 1510 | 1069 | 759 | 291 | 363 | |
| Urban | 0 | 0 | 0 | 0 | 0 | 0 | 0 | 0 | 0 | 0 | 0 | 0 | 0 | 0 | 0 | 0 | 0 | 0 | |
| Bagulargar (1st Portion)* | 1370 | 120 | 120 | 177 | 144 | 82 | 87 | 89 | 96 | 121 | 84 | 94 | 46 | 51 | 26 | 25 | 3 | 5 | |
| Bagulargar (1st Part) | 898 | 77 | 72 | 134 | 86 | 51 | 47 | 57 | 52 | 90 | 46 | 73 | 32 | 37 | 19 | 18 | 3 | 4 | |
| Bagulargar (2nd Part) | 472 | 43 | 48 | 43 | 58 | 31 | 40 | 32 | 44 | 31 | 38 | 21 | 14 | 14 | 7 | 7 | 0 | 1 | |
| Bara Bhangbari* | 3020 | 276 | 319 | 244 | 284 | 249 | 236 | 206 | 221 | 197 | 178 | 127 | 108 | 136 | 92 | 64 | 31 | 52 | |
| Bhelamari* | 5328 | 514 | 546 | 577 | 559 | 431 | 416 | 365 | 405 | 301 | 328 | 221 | 159 | 198 | 138 | 93 | 32 | 45 | |
| Binodtangi* | 4998 | 496 | 430 | 430 | 532 | 469 | 423 | 334 | 343 | 351 | 317 | 237 | 198 | 174 | 120 | 73 | 36 | 35 | |
| Binodtangi | 2703 | 287 | 256 | 232 | 290 | 267 | 253 | 174 | 178 | 187 | 176 | 119 | 96 | 78 | 56 | 25 | 15 | 14 | |
| Ilshamari | 1031 | 84 | 62 | 79 | 118 | 85 | 67 | 82 | 83 | 93 | 63 | 58 | 52 | 38 | 32 | 14 | 11 | 10 | |
| Laldoba | 1264 | 125 | 112 | 119 | 124 | 117 | 103 | 78 | 82 | 71 | 78 | 60 | 50 | 58 | 32 | 34 | 10 | 11 | |
| Char Gujamanika* | 2312 | 214 | 228 | 222 | 237 | 152 | 197 | 146 | 175 | 124 | 149 | 107 | 102 | 78 | 76 | 50 | 22 | 33 | |
| Chhota Bhangbari* | 1036 | 80 | 109 | 145 | 95 | 69 | 94 | 72 | 75 | 61 | 61 | 52 | 40 | 32 | 18 | 18 | 5 | 10 | |
| Dhalirbanda* | 1368 | 105 | 117 | 142 | 134 | 118 | 87 | 96 | 133 | 67 | 91 | 59 | 45 | 58 | 56 | 39 | 13 | 8 | |
| Garpara (1st Portion)* | 416 | 34 | 40 | 36 | 29 | 29 | 34 | 35 | 42 | 22 | 27 | 17 | 20 | 16 | 18 | 12 | 2 | 3 | |
| Garpara (1st Part) | 416 | 34 | 40 | 36 | 29 | 29 | 34 | 35 | 42 | 22 | 27 | 17 | 20 | 16 | 18 | 12 | 2 | 3 | |
| Garpara (2nd Portion)* | 1143 | 94 | 115 | 120 | 126 | 88 | 84 | 84 | 96 | 82 | 66 | 47 | 33 | 36 | 25 | 26 | 12 | 9 | |
| Garpara (2nd Part) | 1143 | 94 | 115 | 120 | 126 | 88 | 84 | 84 | 96 | 82 | 66 | 47 | 33 | 36 | 25 | 26 | 12 | 9 | |
| Ghughumari* | 3248 | 258 | 346 | 331 | 364 | 255 | 264 | 215 | 241 | 190 | 184 | 150 | 128 | 125 | 91 | 59 | 25 | 22 | |
| Ghugumari Nijpara | 1850 | 141 | 204 | 175 | 211 | 137 | 154 | 103 | 137 | 110 | 98 | 84 | 82 | 85 | 54 | 40 | 16 | 19 | |
| Mathabhangapara | 1398 | 117 | 142 | 156 | 153 | 118 | 110 | 112 | 104 | 80 | 86 | 66 | 46 | 40 | 37 | 19 | 9 | 3 | |
| Jatirpara* | 2890 | 252 | 291 | 286 | 300 | 244 | 263 | 182 | 226 | 172 | 164 | 165 | 76 | 102 | 49 | 69 | 18 | 31 | |
| Kajla* | 61 | 4 | 4 | 1 | 8 | 3 | 4 | 6 | 7 | 3 | 5 | 6 | 3 | 3 | 2 | 1 | 0 | 1 | |
| Karaichara* | 7175 | 657 | 646 | 695 | 692 | 540 | 612 | 526 | 582 | 449 | 393 | 367 | 266 | 301 | 191 | 149 | 45 | 64 | |
| Pashchim Karaichara (Mahisbathan) | 2356 | 195 | 200 | 217 | 245 | 170 | 222 | 202 | 203 | 142 | 128 | 128 | 81 | 89 | 54 | 43 | 9 | 28 | |
| Purba Karaichara | 4819 | 462 | 446 | 478 | 447 | 370 | 390 | 324 | 379 | 307 | 265 | 239 | 185 | 212 | 137 | 106 | 36 | 36 | |
| Kumarpara* | 559 | 28 | 43 | 53 | 71 | 52 | 56 | 37 | 40 | 38 | 24 | 44 | 15 | 31 | 11 | 7 | 4 | 5 | |
| Nalchhia (Part)* | 5038 | 418 | 469 | 552 | 440 | 353 | 473 | 325 | 422 | 327 | 284 | 273 | 220 | 169 | 156 | 74 | 43 | 40 | |
| Pashchim Nalchhia | 3161 | 237 | 288 | 341 | 285 | 215 | 300 | 198 | 282 | 212 | 174 | 194 | 133 | 119 | 90 | 46 | 24 | 23 | |
| Purba Nalchhia | 1877 | 181 | 181 | 211 | 155 | 138 | 173 | 127 | 140 | 115 | 110 | 79 | 87 | 50 | 66 | 28 | 19 | 17 | |
| Sidhuli Union | 24057 | 2257 | 2438 | 2451 | 2313 | 1757 | 1726 | 1537 | 1763 | 1499 | 1408 | 1312 | 1006 | 926 | 704 | 513 | 165 | 282 | |
| Rural | 13944 | 1350 | 1404 | 1440 | 1390 | 1028 | 952 | 875 | 996 | 877 | 797 | 764 | 563 | 539 | 396 | 288 | 98 | 187 | |
| Urban | 10113 | 907 | 1034 | 1011 | 923 | 729 | 774 | 662 | 767 | 622 | 611 | 548 | 443 | 387 | 308 | 225 | 67 | 95 | |
| Bayra* | 747 | 66 | 84 | 64 | 84 | 53 | 63 | 57 | 43 | 43 | 35 | 48 | 22 | 26 | 23 | 19 | 6 | 11 | |
| Bhatian* | 10113 | 907 | 1034 | 1011 | 923 | 729 | 774 | 662 | 767 | 622 | 611 | 548 | 443 | 387 | 308 | 225 | 67 | 95 | |
| Bir Bhatian | 2938 | 260 | 304 | 287 | 263 | 197 | 238 | 219 | 232 | 184 | 185 | 161 | 129 | 110 | 74 | 54 | 18 | 23 | |
| Bir Lotabar | 2385 | 216 | 255 | 240 | 230 | 186 | 177 | 162 | 189 | 147 | 112 | 124 | 93 | 86 | 66 | 48 | 20 | 34 | |
| Char Bhatian | 4790 | 431 | 475 | 484 | 430 | 346 | 359 | 281 | 346 | 291 | 314 | 263 | 221 | 191 | 168 | 123 | 29 | 38 | |
| Binjali Rampur* | 6 | 1 | 1 | 1 | 0 | 0 | 0 | 1 | 0 | 0 | 0 | 0 | 0 | 1 | 1 | 0 | 0 | 0 | |
| Char Lotabar* | 5212 | 482 | 523 | 521 | 523 | 403 | 377 | 334 | 341 | 351 | 275 | 315 | 214 | 216 | 139 | 104 | 35 | 59 | |
| Char Madangopal* | 1063 | 120 | 128 | 117 | 85 | 69 | 62 | 75 | 98 | 56 | 66 | 55 | 40 | 30 | 31 | 16 | 3 | 12 | |
| Char Nandina* | 800 | 79 | 79 | 87 | 93 | 59 | 49 | 35 | 65 | 49 | 59 | 39 | 37 | 30 | 19 | 13 | 4 | 4 | |
| Ghona Madangopal* | 265 | 22 | 22 | 31 | 26 | 25 | 15 | 21 | 16 | 23 | 17 | 20 | 6 | 4 | 5 | 5 | 2 | 5 | |
| Hatbari* | 1329 | 145 | 131 | 114 | 124 | 102 | 88 | 90 | 99 | 77 | 81 | 60 | 62 | 50 | 33 | 30 | 14 | 29 | |
| Kaziabari* | 548 | 54 | 66 | 53 | 54 | 40 | 36 | 29 | 45 | 30 | 40 | 21 | 27 | 16 | 21 | 8 | 0 | 8 | |
| Kulupara* | 240 | 27 | 19 | 31 | 20 | 21 | 21 | 11 | 17 | 13 | 16 | 13 | 3 | 9 | 6 | 7 | 0 | 6 | |
| Mahmudpur* | 192 | 14 | 26 | 22 | 10 | 9 | 12 | 18 | 14 | 15 | 12 | 11 | 8 | 9 | 3 | 4 | 2 | 3 | |
| Mujahata* | 334 | 40 | 37 | 37 | 32 | 28 | 21 | 18 | 25 | 18 | 17 | 13 | 10 | 15 | 3 | 9 | 3 | 8 | |
| Noapara* | 21 | 2 | 3 | 3 | 1 | 1 | 1 | 2 | 0 | 2 | 0 | 2 | 1 | 2 | 1 | 0 | 0 | 0 | |
| Rampur* | 179 | 25 | 13 | 21 | 12 | 17 | 12 | 9 | 12 | 7 | 12 | 9 | 9 | 4 | 10 | 3 | 2 | 2 | |
| Rayer Chhara (Rayerpara)* | 788 | 52 | 65 | 77 | 88 | 55 | 60 | 44 | 72 | 59 | 46 | 45 | 33 | 33 | 24 | 22 | 4 | 9 | |
| Sadrabari* | 1629 | 163 | 138 | 185 | 178 | 114 | 87 | 93 | 110 | 108 | 97 | 85 | 71 | 68 | 61 | 41 | 12 | 18 | |
| Sidhuli* | 375 | 41 | 44 | 51 | 42 | 16 | 21 | 25 | 21 | 11 | 18 | 19 | 15 | 16 | 11 | 5 | 8 | 11 | |
| Sonapatal* | 55 | 7 | 7 | 6 | 6 | 3 | 6 | 4 | 2 | 4 | 2 | 2 | 2 | 0 | 2 | 0 | 0 | 2 | |
| Telipara* | 161 | 10 | 18 | 19 | 12 | 13 | 21 | 9 | 16 | 11 | 4 | 7 | 3 | 10 | 3 | 2 | 3 | 0 | |

| Administrative Unit, Location and Community | Total | Age Group (in years) | | | | | | | | | | | | | | | | | |
|---|---------------|----------------------|--------------|--------------|--------------|--------------|--------------|--------------|--------------|--------------|--------------|--------------|--------------|--------------|--------------|-------------|-------------|-------------|----|
| | | 0-4 | 5-9 | 10-14 | 15-19 | 20-24 | 25-29 | 30-34 | 35-39 | 40-44 | 45-49 | 50-54 | 55-59 | 60-64 | 65-69 | 70-74 | 75-79 | 80+ | |
| | | 1 | 2 | 3 | 4 | 5 | 6 | 7 | 8 | 9 | 10 | 11 | 12 | 13 | 14 | 15 | 16 | 17 | 18 |
| Melandaha Upazila | 354521 | 33829 | 33797 | 38488 | 33578 | 24815 | 25271 | 23251 | 26535 | 22041 | 19298 | 18550 | 14898 | 15381 | 10196 | 7669 | 2854 | 4070 | |
| Rural | 292969 | 28216 | 28124 | 31447 | 26869 | 20261 | 20766 | 19114 | 21900 | 18195 | 16120 | 15540 | 12492 | 12969 | 8596 | 6504 | 2396 | 3460 | |
| Urban | 61552 | 5613 | 5673 | 7041 | 6709 | 4554 | 4505 | 4137 | 4635 | 3846 | 3178 | 3010 | 2406 | 2412 | 1600 | 1165 | 458 | 610 | |
| Hazrabari Paurashava | 19447 | 1792 | 1789 | 1976 | 1841 | 1293 | 1391 | 1260 | 1507 | 1248 | 1126 | 1034 | 873 | 830 | 622 | 466 | 182 | 217 | |
| Ward No. 01 | 2141 | 208 | 185 | 232 | 189 | 139 | 165 | 163 | 164 | 125 | 110 | 108 | 90 | 87 | 75 | 56 | 30 | 15 | |
| Dhaluabari (2nd Khanda) (Part)* | 354 | 34 | 34 | 30 | 35 | 21 | 31 | 24 | 34 | 16 | 20 | 10 | 11 | 18 | 12 | 15 | 5 | 4 | |
| Dhaluabari (2nd Part) | 354 | 34 | 34 | 30 | 35 | 21 | 31 | 24 | 34 | 16 | 20 | 10 | 11 | 18 | 12 | 15 | 5 | 4 | |
| Gojamanika* | 1209 | 110 | 107 | 137 | 106 | 82 | 92 | 90 | 86 | 70 | 63 | 68 | 55 | 48 | 46 | 29 | 15 | 5 | |
| Gojamanika (Part) | 1209 | 110 | 107 | 137 | 106 | 82 | 92 | 90 | 86 | 70 | 63 | 68 | 55 | 48 | 46 | 29 | 15 | 5 | |
| Konamalancha (Part)* | 578 | 64 | 44 | 65 | 48 | 36 | 42 | 49 | 44 | 39 | 27 | 30 | 24 | 21 | 17 | 12 | 10 | 6 | |
| Ward No. 02 | 2671 | 250 | 263 | 257 | 256 | 171 | 204 | 170 | 214 | 164 | 157 | 139 | 98 | 112 | 88 | 69 | 34 | 25 | |
| Dhaluabari (1st Khanda)* | 2156 | 195 | 205 | 213 | 214 | 141 | 156 | 128 | 166 | 132 | 124 | 118 | 87 | 93 | 79 | 55 | 30 | 20 | |
| Dhaluabari (1st Part) | 2156 | 195 | 205 | 213 | 214 | 141 | 156 | 128 | 166 | 132 | 124 | 118 | 87 | 93 | 79 | 55 | 30 | 20 | |
| Dhaluabari (2nd Khanda) (Part)* | 127 | 12 | 15 | 6 | 8 | 6 | 16 | 8 | 14 | 4 | 8 | 10 | 0 | 6 | 6 | 6 | 0 | 2 | |
| Dhaluabari (2nd Part) | 127 | 12 | 15 | 6 | 8 | 6 | 16 | 8 | 14 | 4 | 8 | 10 | 0 | 6 | 6 | 6 | 0 | 2 | |
| Konamalancha (Part)* | 388 | 43 | 43 | 38 | 34 | 24 | 32 | 34 | 34 | 28 | 25 | 11 | 11 | 13 | 3 | 8 | 4 | 3 | |
| Ward No. 03 | 2227 | 196 | 190 | 211 | 216 | 158 | 161 | 127 | 175 | 131 | 132 | 130 | 117 | 113 | 72 | 54 | 21 | 23 | |
| Brahmanpara (Part)* | 2227 | 196 | 190 | 211 | 216 | 158 | 161 | 127 | 175 | 131 | 132 | 130 | 117 | 113 | 72 | 54 | 21 | 23 | |
| Ward No. 04 | 1471 | 149 | 132 | 130 | 124 | 109 | 96 | 91 | 107 | 96 | 98 | 86 | 74 | 71 | 49 | 28 | 12 | 19 | |
| Brahmanpara (Part)* | 1471 | 149 | 132 | 130 | 124 | 109 | 96 | 91 | 107 | 96 | 98 | 86 | 74 | 71 | 49 | 28 | 12 | 19 | |
| Ward No. 05 | 1895 | 190 | 189 | 223 | 173 | 135 | 124 | 119 | 142 | 133 | 113 | 90 | 89 | 62 | 48 | 34 | 13 | 18 | |
| Char Adiarpara* | 567 | 54 | 51 | 62 | 58 | 43 | 32 | 37 | 42 | 26 | 36 | 29 | 29 | 20 | 12 | 17 | 7 | 12 | |
| Dilalerpara* | 1328 | 136 | 138 | 161 | 115 | 92 | 92 | 82 | 100 | 107 | 77 | 61 | 60 | 42 | 36 | 17 | 6 | 6 | |
| Naya Para | 1328 | 136 | 138 | 161 | 115 | 92 | 92 | 82 | 100 | 107 | 77 | 61 | 60 | 42 | 36 | 17 | 6 | 6 | |
| Ward No. 06 | 3185 | 300 | 315 | 356 | 297 | 206 | 254 | 212 | 230 | 185 | 167 | 149 | 145 | 130 | 113 | 77 | 26 | 23 | |
| Bir Adiarpara* | 508 | 47 | 40 | 65 | 57 | 25 | 30 | 29 | 34 | 41 | 30 | 30 | 26 | 25 | 11 | 11 | 4 | 3 | |
| Dilalerpara (Part)* | 2677 | 253 | 275 | 291 | 240 | 181 | 224 | 183 | 196 | 144 | 137 | 119 | 119 | 105 | 102 | 66 | 22 | 20 | |
| Ward No. 07 | 1797 | 125 | 160 | 174 | 190 | 115 | 123 | 112 | 139 | 119 | 111 | 112 | 79 | 84 | 56 | 49 | 18 | 31 | |
| Gurmapara* | 169 | 13 | 14 | 15 | 10 | 14 | 8 | 13 | 16 | 13 | 14 | 5 | 10 | 9 | 5 | 4 | 3 | 3 | |
| Hazrabari* | 1628 | 112 | 146 | 159 | 180 | 101 | 115 | 99 | 123 | 106 | 97 | 107 | 69 | 75 | 51 | 45 | 15 | 28 | |
| Ward No. 08 | 2190 | 200 | 191 | 193 | 222 | 157 | 132 | 139 | 185 | 161 | 136 | 116 | 101 | 88 | 64 | 57 | 18 | 30 | |
| Jagatpatta* | 778 | 76 | 70 | 74 | 76 | 56 | 49 | 56 | 69 | 53 | 55 | 30 | 33 | 22 | 29 | 19 | 2 | 9 | |
| Konamalancha (Part)* | 1412 | 124 | 121 | 119 | 146 | 101 | 83 | 83 | 116 | 108 | 81 | 86 | 68 | 66 | 35 | 38 | 16 | 21 | |
| Karaichara | 1051 | 84 | 96 | 87 | 102 | 87 | 68 | 63 | 88 | 76 | 54 | 65 | 56 | 49 | 21 | 26 | 12 | 17 | |
| Konamalancha (Part) | 361 | 40 | 25 | 32 | 44 | 14 | 15 | 20 | 28 | 32 | 27 | 21 | 12 | 17 | 14 | 12 | 4 | 4 | |
| Ward No. 09 | 1870 | 174 | 164 | 200 | 174 | 103 | 132 | 127 | 151 | 134 | 102 | 104 | 80 | 83 | 57 | 42 | 10 | 33 | |
| Fulkocho* | 1130 | 107 | 101 | 120 | 97 | 50 | 64 | 74 | 97 | 75 | 88 | 60 | 63 | 45 | 43 | 20 | 6 | 20 | |
| China Shukarpar | 316 | 26 | 31 | 21 | 32 | 16 | 19 | 16 | 32 | 21 | 22 | 14 | 24 | 10 | 8 | 7 | 2 | 15 | |
| Fulkocho | 814 | 81 | 70 | 99 | 65 | 34 | 45 | 58 | 65 | 54 | 66 | 46 | 39 | 35 | 35 | 13 | 4 | 5 | |
| Paharipatal* | 740 | 67 | 63 | 80 | 77 | 53 | 68 | 53 | 54 | 59 | 14 | 44 | 17 | 38 | 14 | 22 | 4 | 13 | |
| Melandaha Paurashava | 38377 | 3491 | 3529 | 4703 | 4510 | 2966 | 2849 | 2642 | 2853 | 2370 | 1816 | 1789 | 1353 | 1404 | 859 | 628 | 259 | 356 | |
| Ward No. 01 | 3762 | 379 | 362 | 410 | 420 | 352 | 302 | 248 | 272 | 218 | 175 | 156 | 106 | 146 | 73 | 81 | 26 | 36 | |
| Nayanagar (Part)* | 3762 | 379 | 362 | 410 | 420 | 352 | 302 | 248 | 272 | 218 | 175 | 156 | 106 | 146 | 73 | 81 | 26 | 36 | |
| Purba Nayanagar | 3762 | 379 | 362 | 410 | 420 | 352 | 302 | 248 | 272 | 218 | 175 | 156 | 106 | 146 | 73 | 81 | 26 | 36 | |
| Ward No. 02 | 1677 | 173 | 150 | 187 | 169 | 137 | 137 | 89 | 130 | 96 | 89 | 79 | 82 | 59 | 50 | 23 | 14 | 13 | |
| Dighalerbari* | 937 | 83 | 82 | 115 | 103 | 76 | 83 | 49 | 76 | 57 | 52 | 42 | 48 | 32 | 21 | 8 | 3 | 7 | |
| Nayanagar (Part)* | 740 | 90 | 68 | 72 | 66 | 61 | 54 | 40 | 54 | 39 | 37 | 37 | 34 | 27 | 29 | 15 | 11 | 6 | |
| Pashchim Nayanagar | 740 | 90 | 68 | 72 | 66 | 61 | 54 | 40 | 54 | 39 | 37 | 37 | 34 | 27 | 29 | 15 | 11 | 6 | |
| Ward No. 03 | 4797 | 488 | 455 | 474 | 540 | 425 | 339 | 373 | 354 | 312 | 207 | 217 | 152 | 162 | 127 | 82 | 38 | 52 | |
| Chakdaha* | 2434 | 236 | 228 | 244 | 281 | 230 | 167 | 178 | 163 | 150 | 115 | 115 | 90 | 74 | 70 | 47 | 22 | 24 | |
| Sadarbari* | 2363 | 252 | 227 | 230 | 259 | 195 | 172 | 195 | 191 | 162 | 92 | 102 | 62 | 88 | 57 | 35 | 16 | 28 | |

| Administrative Unit, Location and Community | Total | Age Group (in years) | | | | | | | | | | | | | | | | | |
|---|--------------|----------------------|-------------|-------------|-------------|-------------|-------------|-------------|-------------|-------------|-------------|-------------|------------|-------------|------------|------------|------------|------------|--|
| | | 0-4 | 5-9 | 10-14 | 15-19 | 20-24 | 25-29 | 30-34 | 35-39 | 40-44 | 45-49 | 50-54 | 55-59 | 60-64 | 65-69 | 70-74 | 75-79 | 80+ | |
| | | 3 | 4 | 5 | 6 | 7 | 8 | 9 | 10 | 11 | 12 | 13 | 14 | 15 | 16 | 17 | 18 | 19 | |
| Ward No. 04 | 3386 | 324 | 315 | 339 | 372 | 257 | 239 | 231 | 256 | 234 | 184 | 174 | 140 | 140 | 74 | 49 | 21 | 37 | |
| Jalalpur (Part)* | 932 | 78 | 91 | 82 | 101 | 76 | 69 | 63 | 67 | 60 | 42 | 55 | 51 | 35 | 20 | 18 | 9 | 15 | |
| Uttar Jalalpur | 932 | 78 | 91 | 82 | 101 | 76 | 69 | 63 | 67 | 60 | 42 | 55 | 51 | 35 | 20 | 18 | 9 | 15 | |
| Shahjadpur (Part)* | 2454 | 246 | 224 | 257 | 271 | 181 | 170 | 168 | 189 | 174 | 142 | 119 | 89 | 105 | 54 | 31 | 12 | 22 | |
| Uttar Shahjadpur | 2454 | 246 | 224 | 257 | 271 | 181 | 170 | 168 | 189 | 174 | 142 | 119 | 89 | 105 | 54 | 31 | 12 | 22 | |
| Ward No. 05 | 5500 | 519 | 521 | 541 | 548 | 431 | 481 | 399 | 479 | 357 | 263 | 263 | 198 | 211 | 125 | 86 | 37 | 41 | |
| Adipati (Part)* | 2946 | 292 | 291 | 282 | 284 | 223 | 276 | 216 | 273 | 191 | 126 | 125 | 116 | 102 | 70 | 36 | 25 | 18 | |
| Uttar Adipait | 2946 | 292 | 291 | 282 | 284 | 223 | 276 | 216 | 273 | 191 | 126 | 125 | 116 | 102 | 70 | 36 | 25 | 18 | |
| Shahjadpur (Part)* | 2554 | 227 | 230 | 259 | 264 | 208 | 205 | 183 | 206 | 166 | 137 | 138 | 82 | 109 | 55 | 50 | 12 | 23 | |
| Pashchim Shahjadpur | 2554 | 227 | 230 | 259 | 264 | 208 | 205 | 183 | 206 | 166 | 137 | 138 | 82 | 109 | 55 | 50 | 12 | 23 | |
| Ward No. 06 | 3125 | 325 | 277 | 339 | 300 | 235 | 246 | 222 | 213 | 207 | 166 | 152 | 135 | 124 | 82 | 56 | 19 | 27 | |
| Baghadoba (Part)* | 567 | 63 | 59 | 79 | 58 | 39 | 37 | 28 | 35 | 39 | 22 | 21 | 32 | 16 | 16 | 11 | 7 | 5 | |
| Purba Uttar Baghadoba | 567 | 63 | 59 | 79 | 58 | 39 | 37 | 28 | 35 | 39 | 22 | 21 | 32 | 16 | 16 | 11 | 7 | 5 | |
| Jalalpur (Part)* | 479 | 49 | 41 | 44 | 41 | 36 | 46 | 27 | 34 | 36 | 21 | 27 | 26 | 22 | 13 | 12 | 2 | 2 | |
| Dakkhin Jalalpur | 479 | 49 | 41 | 44 | 41 | 36 | 46 | 27 | 34 | 36 | 21 | 27 | 26 | 22 | 13 | 12 | 2 | 2 | |
| Phulsenna* | 1595 | 160 | 141 | 169 | 162 | 118 | 133 | 130 | 101 | 101 | 98 | 83 | 52 | 62 | 39 | 23 | 9 | 14 | |
| Shahjadpur (Part)* | 484 | 53 | 36 | 47 | 39 | 42 | 30 | 37 | 43 | 31 | 25 | 21 | 25 | 24 | 14 | 10 | 1 | 6 | |
| Dakkhin Shahjadpur | 484 | 53 | 36 | 47 | 39 | 42 | 30 | 37 | 43 | 31 | 25 | 21 | 25 | 24 | 14 | 10 | 1 | 6 | |
| Ward No. 07 | 4288 | 371 | 406 | 413 | 481 | 343 | 338 | 312 | 294 | 279 | 179 | 243 | 183 | 181 | 104 | 82 | 30 | 49 | |
| Adipait (Part)* | 1368 | 118 | 132 | 113 | 120 | 119 | 124 | 121 | 91 | 95 | 58 | 74 | 66 | 60 | 36 | 21 | 8 | 12 | |
| Dakkhin Adipait | 1368 | 118 | 132 | 113 | 120 | 119 | 124 | 121 | 91 | 95 | 58 | 74 | 66 | 60 | 36 | 21 | 8 | 12 | |
| Baghadoba (Part)* | 399 | 50 | 38 | 31 | 44 | 30 | 29 | 33 | 28 | 27 | 15 | 16 | 12 | 18 | 10 | 10 | 7 | 1 | |
| Pashchim Baghadoba | 399 | 50 | 38 | 31 | 44 | 30 | 29 | 33 | 28 | 27 | 15 | 16 | 12 | 18 | 10 | 10 | 7 | 1 | |
| Gobindapur 1st Khanda (Part)* | 524 | 42 | 61 | 52 | 45 | 40 | 38 | 48 | 44 | 30 | 20 | 28 | 17 | 23 | 13 | 15 | 4 | 4 | |
| Purba Nagerpara | 524 | 42 | 61 | 52 | 45 | 40 | 38 | 48 | 44 | 30 | 20 | 28 | 17 | 23 | 13 | 15 | 4 | 4 | |
| Melandaha (Part)* | 1997 | 161 | 175 | 217 | 272 | 154 | 147 | 110 | 131 | 127 | 86 | 125 | 88 | 80 | 45 | 36 | 11 | 32 | |
| Baraipara | 1178 | 97 | 98 | 118 | 121 | 72 | 83 | 64 | 89 | 82 | 62 | 95 | 63 | 51 | 29 | 22 | 8 | 24 | |
| Purba Milikadanga | 819 | 64 | 77 | 99 | 151 | 82 | 64 | 46 | 42 | 45 | 24 | 30 | 25 | 29 | 16 | 14 | 3 | 8 | |
| Ward No. 08 | 5747 | 486 | 492 | 805 | 699 | 355 | 385 | 392 | 468 | 358 | 302 | 288 | 194 | 217 | 111 | 92 | 41 | 62 | |
| Basudebpur (Part)* | 172 | 16 | 7 | 15 | 24 | 11 | 11 | 9 | 10 | 11 | 12 | 14 | 12 | 8 | 3 | 3 | 1 | 5 | |
| Uttar Basudebpur | 172 | 16 | 7 | 15 | 24 | 11 | 11 | 9 | 10 | 11 | 12 | 14 | 12 | 8 | 3 | 3 | 1 | 5 | |
| Deolabari* | 390 | 39 | 30 | 37 | 35 | 27 | 25 | 20 | 26 | 28 | 20 | 35 | 15 | 23 | 7 | 8 | 3 | 12 | |
| Gobindapur 1st Khanda (Part)* | 3849 | 320 | 355 | 558 | 386 | 243 | 275 | 289 | 340 | 245 | 197 | 173 | 131 | 128 | 78 | 68 | 33 | 30 | |
| Debpara | 781 | 68 | 68 | 88 | 76 | 47 | 55 | 45 | 65 | 46 | 39 | 53 | 37 | 34 | 18 | 20 | 10 | 12 | |
| Gobindapur | 1145 | 98 | 112 | 199 | 98 | 68 | 74 | 76 | 95 | 74 | 48 | 51 | 31 | 49 | 27 | 22 | 13 | 10 | |
| Gobindapur Nagerpara | 1195 | 98 | 106 | 143 | 124 | 88 | 86 | 98 | 108 | 80 | 74 | 48 | 49 | 35 | 27 | 20 | 5 | 6 | |
| Melandaha Bazar | 728 | 56 | 69 | 128 | 88 | 40 | 60 | 70 | 72 | 45 | 36 | 21 | 14 | 10 | 6 | 6 | 5 | 2 | |
| Kamdebbari (Part)* | 773 | 57 | 53 | 120 | 189 | 37 | 35 | 41 | 48 | 45 | 33 | 36 | 22 | 25 | 17 | 5 | 3 | 7 | |
| Kamdebbari | 773 | 57 | 53 | 120 | 189 | 37 | 35 | 41 | 48 | 45 | 33 | 36 | 22 | 25 | 17 | 5 | 3 | 7 | |
| Melandaha (Part)* | 563 | 54 | 47 | 75 | 65 | 37 | 39 | 33 | 44 | 29 | 40 | 30 | 14 | 33 | 6 | 8 | 1 | 8 | |
| Pashchim Malikadanga | 563 | 54 | 47 | 75 | 65 | 37 | 39 | 33 | 44 | 29 | 40 | 30 | 14 | 33 | 6 | 8 | 1 | 8 | |
| Ward No. 09 | 6095 | 426 | 551 | 1195 | 981 | 431 | 382 | 376 | 387 | 309 | 251 | 217 | 163 | 164 | 113 | 77 | 33 | 39 | |
| Gobindapur 1st Khanda (Part)* | 4262 | 253 | 395 | 1020 | 799 | 289 | 246 | 242 | 248 | 193 | 151 | 130 | 87 | 78 | 56 | 31 | 18 | 26 | |
| Gobindapur Nathpara | 288 | 25 | 36 | 21 | 21 | 17 | 24 | 35 | 25 | 20 | 12 | 17 | 10 | 9 | 8 | 2 | 2 | 4 | |
| Kazirpara | 3491 | 179 | 295 | 952 | 734 | 240 | 168 | 171 | 185 | 150 | 120 | 96 | 59 | 54 | 39 | 19 | 14 | 16 | |
| Melandaha Bazar | 483 | 49 | 64 | 47 | 44 | 32 | 54 | 36 | 38 | 23 | 19 | 17 | 18 | 15 | 9 | 10 | 2 | 6 | |
| Kamdeb Bari (Part)* | 421 | 35 | 33 | 49 | 43 | 25 | 28 | 31 | 30 | 31 | 15 | 28 | 18 | 25 | 12 | 7 | 11 | 0 | |
| Kamdeb Bari | 421 | 35 | 33 | 49 | 43 | 25 | 28 | 31 | 30 | 31 | 15 | 28 | 18 | 25 | 12 | 7 | 11 | 0 | |
| Pachurpara* | 1412 | 138 | 123 | 126 | 139 | 117 | 108 | 103 | 109 | 85 | 85 | 59 | 58 | 61 | 45 | 39 | 4 | 13 | |
| Panchurpara | 1412 | 138 | 123 | 126 | 139 | 117 | 108 | 103 | 109 | 85 | 85 | 59 | 58 | 61 | 45 | 39 | 4 | 13 | |
| Adra Union | 22017 | 2063 | 1890 | 2200 | 2079 | 1574 | 1485 | 1440 | 1627 | 1385 | 1243 | 1257 | 965 | 1084 | 707 | 569 | 190 | 259 | |
| Rural | 22017 | 2063 | 1890 | 2200 | 2079 | 1574 | 1485 | 1440 | 1627 | 1385 | 1243 | 1257 | 965 | 1084 | 707 | 569 | 190 | 259 | |
| Urban | 0 | 0 | 0 | 0 | 0 | 0 | 0 | 0 | 0 | 0 | 0 | 0 | 0 | 0 | 0 | 0 | 0 | 0 | |
| Adra* | 4206 | 398 | 359 | 440 | 384 | 280 | 285 | 253 | 304 | 250 | 237 | 228 | 227 | 218 | 135 | 112 | 46 | 50 | |
| Pashchim Adra | 1692 | 151 | 150 | 172 | 148 | 120 | 94 | 86 | 108 | 111 | 95 | 127 | 83 | 93 | 56 | 46 | 22 | 30 | |

| Administrative Unit, Location and Community | Total | Age Group (in years) | | | | | | | | | | | | | | | | | |
|---|--------------|----------------------|-------------|-------------|-------------|-------------|-------------|-------------|-------------|-------------|-------------|-------------|-------------|-------------|-------------|------------|------------|------------|--|
| | | 0-4 | 5-9 | 10-14 | 15-19 | 20-24 | 25-29 | 30-34 | 35-39 | 40-44 | 45-49 | 50-54 | 55-59 | 60-64 | 65-69 | 70-74 | 75-79 | 80+ | |
| | | 3 | 4 | 5 | 6 | 7 | 8 | 9 | 10 | 11 | 12 | 13 | 14 | 15 | 16 | 17 | 18 | 19 | |
| Purba Adra | 2514 | 247 | 209 | 268 | 236 | 160 | 191 | 167 | 196 | 139 | 142 | 101 | 144 | 125 | 79 | 66 | 24 | 20 | |
| Araz Bagdia* | 221 | 16 | 19 | 18 | 20 | 15 | 21 | 12 | 16 | 17 | 15 | 13 | 9 | 11 | 10 | 5 | 3 | 1 | |
| Baghadoba (Part)* | 4823 | 462 | 454 | 500 | 428 | 341 | 334 | 354 | 362 | 298 | 251 | 281 | 179 | 245 | 147 | 95 | 43 | 49 | |
| Alairpar | 1209 | 103 | 123 | 136 | 98 | 64 | 69 | 91 | 101 | 84 | 78 | 70 | 50 | 57 | 49 | 20 | 9 | 7 | |
| Dakkhin | 2723 | 274 | 232 | 267 | 249 | 226 | 209 | 202 | 172 | 164 | 137 | 158 | 99 | 145 | 78 | 54 | 27 | 30 | |
| Baghadoba | | | | | | | | | | | | | | | | | | | |
| Namabanda | 891 | 85 | 99 | 97 | 81 | 51 | 56 | 61 | 89 | 50 | 36 | 53 | 30 | 43 | 20 | 21 | 7 | 12 | |
| Baghadoba | | | | | | | | | | | | | | | | | | | |
| Baluata* | 798 | 66 | 80 | 77 | 84 | 55 | 47 | 51 | 53 | 44 | 50 | 51 | 29 | 43 | 21 | 31 | 5 | 11 | |
| Changdaria* | 587 | 50 | 44 | 66 | 63 | 40 | 35 | 33 | 38 | 41 | 24 | 40 | 21 | 38 | 16 | 20 | 5 | 13 | |
| Dosra Baluata* | 236 | 28 | 20 | 20 | 20 | 23 | 17 | 19 | 19 | 14 | 10 | 10 | 6 | 10 | 10 | 4 | 4 | 2 | |
| Girda* | 507 | 61 | 46 | 56 | 51 | 25 | 20 | 38 | 44 | 33 | 30 | 34 | 24 | 16 | 13 | 8 | 4 | 4 | |
| Gojamanika* | 1344 | 132 | 104 | 134 | 116 | 97 | 69 | 79 | 107 | 99 | 68 | 91 | 65 | 63 | 53 | 42 | 3 | 22 | |
| Gojamanika (Part) | 1344 | 132 | 104 | 134 | 116 | 97 | 69 | 79 | 107 | 99 | 68 | 91 | 65 | 63 | 53 | 42 | 3 | 22 | |
| Melandaha (Part)* | 1582 | 147 | 142 | 176 | 159 | 108 | 114 | 107 | 106 | 93 | 77 | 96 | 70 | 65 | 43 | 47 | 12 | 20 | |
| Melandaha | 1582 | 147 | 142 | 176 | 159 | 108 | 114 | 107 | 106 | 93 | 77 | 96 | 70 | 65 | 43 | 47 | 12 | 20 | |
| Melandaha | | | | | | | | | | | | | | | | | | | |
| Naoghata* | 845 | 71 | 76 | 77 | 79 | 64 | 76 | 54 | 63 | 54 | 40 | 42 | 40 | 40 | 36 | 26 | 5 | 2 | |
| Tegharia* | 807 | 93 | 56 | 69 | 71 | 73 | 50 | 51 | 61 | 54 | 48 | 52 | 29 | 35 | 30 | 23 | 7 | 5 | |
| Thuri* | 6061 | 539 | 490 | 567 | 604 | 453 | 417 | 389 | 454 | 388 | 393 | 319 | 266 | 300 | 193 | 156 | 53 | 80 | |
| Kuabaid | 759 | 74 | 63 | 84 | 64 | 51 | 57 | 41 | 67 | 45 | 48 | 31 | 30 | 47 | 29 | 16 | 7 | 5 | |
| Kuchiamara | 622 | 45 | 40 | 69 | 65 | 48 | 29 | 26 | 42 | 51 | 55 | 31 | 29 | 31 | 24 | 16 | 9 | 12 | |
| Pashchim Thuri | 1009 | 97 | 87 | 91 | 105 | 69 | 64 | 71 | 82 | 56 | 62 | 38 | 56 | 50 | 33 | 31 | 4 | 13 | |
| Purba Thuri | 943 | 89 | 79 | 78 | 114 | 72 | 59 | 67 | 66 | 68 | 61 | 58 | 33 | 31 | 32 | 14 | 11 | 11 | |
| Tankipara | 2367 | 199 | 189 | 216 | 227 | 176 | 173 | 150 | 175 | 152 | 149 | 143 | 105 | 118 | 68 | 71 | 21 | 35 | |
| Zogalganj | 361 | 35 | 32 | 29 | 29 | 37 | 35 | 34 | 22 | 16 | 18 | 18 | 13 | 23 | 7 | 8 | 1 | 4 | |
| Char Banipakuria Union | 34838 | 3325 | 3247 | 3729 | 3131 | 2272 | 2307 | 2169 | 2534 | 2243 | 2015 | 1882 | 1581 | 1614 | 1015 | 854 | 309 | 611 | |
| Rural | 34838 | 3325 | 3247 | 3729 | 3131 | 2272 | 2307 | 2169 | 2534 | 2243 | 2015 | 1882 | 1581 | 1614 | 1015 | 854 | 309 | 611 | |
| Urban | 0 | 0 | 0 | 0 | 0 | 0 | 0 | 0 | 0 | 0 | 0 | 0 | 0 | 0 | 0 | 0 | 0 | 0 | |
| Atabari* | 860 | 70 | 72 | 92 | 76 | 56 | 52 | 42 | 60 | 68 | 58 | 48 | 35 | 37 | 37 | 27 | 15 | 15 | |
| Bakai* | 1610 | 150 | 143 | 146 | 139 | 105 | 113 | 81 | 126 | 94 | 106 | 87 | 103 | 87 | 48 | 43 | 14 | 25 | |
| Bhabanipur* | 248 | 26 | 19 | 32 | 19 | 12 | 15 | 21 | 17 | 20 | 12 | 8 | 9 | 9 | 7 | 13 | 4 | 5 | |
| Bhabki* | 4228 | 406 | 344 | 419 | 410 | 302 | 315 | 333 | 284 | 256 | 252 | 232 | 180 | 182 | 121 | 94 | 33 | 65 | |
| Bhangunidanga* | 768 | 78 | 63 | 77 | 71 | 36 | 55 | 31 | 60 | 48 | 53 | 40 | 47 | 43 | 26 | 16 | 9 | 15 | |
| Char Banipakuria* | 12018 | 1198 | 1134 | 1432 | 1108 | 767 | 758 | 742 | 872 | 771 | 655 | 603 | 491 | 516 | 352 | 306 | 101 | 212 | |
| Betmari | 3109 | 316 | 293 | 364 | 263 | 229 | 189 | 171 | 236 | 194 | 172 | 166 | 138 | 127 | 96 | 87 | 27 | 41 | |
| Char Palisha | | | | | | | | | | | | | | | | | | | |
| Madhyapara | 3217 | 301 | 338 | 387 | 275 | 131 | 190 | 227 | 261 | 211 | 165 | 155 | 125 | 154 | 101 | 86 | 32 | 78 | |
| Char Palisha | | | | | | | | | | | | | | | | | | | |
| Purbapara | 2933 | 299 | 250 | 333 | 315 | 206 | 196 | 167 | 210 | 189 | 151 | 151 | 126 | 117 | 83 | 73 | 22 | 45 | |
| Char Palisha | | | | | | | | | | | | | | | | | | | |
| Uttarpara | 2759 | 282 | 253 | 348 | 255 | 201 | 183 | 177 | 165 | 177 | 167 | 131 | 102 | 118 | 72 | 60 | 20 | 48 | |
| Char Chandra (Part)* | 3480 | 337 | 395 | 364 | 325 | 248 | 231 | 198 | 275 | 237 | 207 | 163 | 145 | 140 | 76 | 68 | 27 | 44 | |
| Madhyerchar | 3480 | 337 | 395 | 364 | 325 | 248 | 231 | 198 | 275 | 237 | 207 | 163 | 145 | 140 | 76 | 68 | 27 | 44 | |
| Harinapai* | 1328 | 105 | 109 | 134 | 110 | 63 | 88 | 83 | 98 | 88 | 93 | 66 | 79 | 89 | 49 | 24 | 13 | 37 | |
| Mahiramkul* | 2293 | 239 | 220 | 219 | 194 | 165 | 172 | 139 | 165 | 136 | 131 | 128 | 111 | 101 | 55 | 44 | 24 | 50 | |
| Randhunigachha* | 950 | 81 | 95 | 103 | 86 | 47 | 78 | 62 | 92 | 53 | 47 | 47 | 40 | 45 | 28 | 32 | 3 | 11 | |
| Rayerbakai* | 2484 | 221 | 216 | 254 | 207 | 176 | 142 | 141 | 166 | 153 | 170 | 184 | 150 | 116 | 67 | 65 | 17 | 39 | |
| Shihata* | 2891 | 266 | 282 | 273 | 227 | 193 | 187 | 174 | 212 | 199 | 151 | 172 | 122 | 154 | 103 | 86 | 32 | 58 | |
| Shihuri* | 1680 | 148 | 155 | 184 | 159 | 102 | 101 | 122 | 107 | 120 | 80 | 104 | 69 | 95 | 46 | 36 | 17 | 35 | |
| Durmut Union | 24622 | 2236 | 2165 | 2421 | 2364 | 1842 | 2068 | 1723 | 1914 | 1548 | 1372 | 1326 | 998 | 1090 | 646 | 517 | 177 | 215 | |
| Rural | 23848 | 2181 | 2098 | 2345 | 2278 | 1778 | 2009 | 1672 | 1862 | 1502 | 1322 | 1288 | 959 | 1059 | 617 | 498 | 174 | 206 | |
| Urban | 774 | 55 | 67 | 76 | 86 | 64 | 59 | 51 | 52 | 46 | 50 | 38 | 39 | 31 | 29 | 19 | 3 | 9 | |
| Ambaria* | 2354 | 192 | 201 | 217 | 243 | 205 | 216 | 160 | 163 | 140 | 113 | 126 | 114 | 119 | 61 | 38 | 18 | 28 | |
| Baherchar* | 774 | 55 | 67 | 76 | 86 | 64 | 59 | 51 | 52 | 46 | 50 | 38 | 39 | 31 | 29 | 19 | 3 | 9 | |
| Char Pangshi* | 538 | 35 | 45 | 59 | 59 | 46 | 44 | 45 | 43 | 38 | 33 | 27 | 12 | 24 | 22 | 2 | 1 | 3 | |
| Digar Kalabadha (1st Khanda)* | 271 | 24 | 33 | 23 | 17 | 15 | 35 | 20 | 26 | 19 | 11 | 15 | 6 | 15 | 5 | 6 | 0 | 1 | |
| Digar Kalabadha (1st Part) | 271 | 24 | 33 | 23 | 17 | 15 | 35 | 20 | 26 | 19 | 11 | 15 | 6 | 15 | 5 | 6 | 0 | 1 | |
| Durmut* | 3553 | 316 | 311 | 325 | 322 | 269 | 304 | 255 | 299 | 216 | 211 | 210 | 141 | 149 | 106 | 62 | 34 | 23 | |
| Gokulerpara* | 281 | 25 | 25 | 25 | 29 | 19 | 25 | 16 | 21 | 19 | 24 | 9 | 20 | 13 | 6 | 3 | 1 | 1 | |
| Hamla* | 1714 | 167 | 160 | 188 | 156 | 117 | 131 | 124 | 120 | 120 | 86 | 105 | 65 | 77 | 36 | 35 | 6 | 21 | |

| Administrative Unit, Location and Community | Total | Age Group (in years) | | | | | | | | | | | | | | | | | |
|---|--------------|----------------------|-------------|-------------|-------------|-------------|-------------|-------------|-------------|-------------|-------------|-------------|-------------|-------------|------------|------------|------------|------------|--|
| | | 0-4 | 5-9 | 10-14 | 15-19 | 20-24 | 25-29 | 30-34 | 35-39 | 40-44 | 45-49 | 50-54 | 55-59 | 60-64 | 65-69 | 70-74 | 75-79 | 80+ | |
| | | 3 | 4 | 5 | 6 | 7 | 8 | 9 | 10 | 11 | 12 | 13 | 14 | 15 | 16 | 17 | 18 | 19 | |
| Hatija* | 2913 | 282 | 247 | 262 | 276 | 255 | 293 | 199 | 198 | 186 | 149 | 168 | 103 | 136 | 54 | 58 | 23 | 24 | |
| Bir Hatija | 1556 | 170 | 122 | 116 | 123 | 145 | 180 | 109 | 97 | 104 | 68 | 100 | 50 | 86 | 29 | 36 | 10 | 11 | |
| Char Hatija | 1357 | 112 | 125 | 146 | 153 | 110 | 113 | 90 | 101 | 82 | 81 | 68 | 53 | 50 | 25 | 22 | 13 | 13 | |
| Jangalia* | 1541 | 173 | 128 | 154 | 146 | 102 | 127 | 95 | 113 | 100 | 70 | 91 | 75 | 78 | 39 | 30 | 12 | 8 | |
| Kalabadha* | 1172 | 116 | 85 | 149 | 94 | 73 | 82 | 86 | 82 | 82 | 76 | 47 | 48 | 58 | 36 | 36 | 12 | 10 | |
| Khudiarkanda* | 1838 | 168 | 158 | 186 | 176 | 133 | 148 | 149 | 151 | 98 | 96 | 94 | 75 | 81 | 60 | 43 | 11 | 11 | |
| Khudiakanda | 1838 | 168 | 158 | 186 | 176 | 133 | 148 | 149 | 151 | 98 | 96 | 94 | 75 | 81 | 60 | 43 | 11 | 11 | |
| Ruknai* | 2860 | 287 | 262 | 280 | 260 | 175 | 224 | 204 | 246 | 171 | 173 | 150 | 103 | 125 | 63 | 77 | 26 | 34 | |
| Sindura Fasal* | 621 | 50 | 50 | 67 | 72 | 44 | 39 | 46 | 59 | 43 | 40 | 27 | 20 | 16 | 20 | 13 | 8 | 7 | |
| Sitanirband* | 549 | 36 | 53 | 57 | 55 | 30 | 46 | 46 | 55 | 46 | 32 | 27 | 29 | 18 | 8 | 10 | 0 | 1 | |
| Sultankhali* | 1230 | 108 | 100 | 124 | 128 | 92 | 97 | 68 | 93 | 76 | 84 | 85 | 43 | 54 | 30 | 34 | 7 | 7 | |
| Surulia* | 2413 | 202 | 240 | 229 | 245 | 203 | 198 | 159 | 193 | 148 | 124 | 107 | 105 | 96 | 71 | 51 | 15 | 27 | |
| Fulkocho Union | 11070 | 1022 | 1055 | 1067 | 940 | 666 | 738 | 734 | 808 | 741 | 657 | 693 | 528 | 547 | 358 | 282 | 95 | 139 | |
| Rural | 11070 | 1022 | 1055 | 1067 | 940 | 666 | 738 | 734 | 808 | 741 | 657 | 693 | 528 | 547 | 358 | 282 | 95 | 139 | |
| Urban | 0 | 0 | 0 | 0 | 0 | 0 | 0 | 0 | 0 | 0 | 0 | 0 | 0 | 0 | 0 | 0 | 0 | 0 | |
| Char Adiarpara* | 714 | 92 | 82 | 82 | 66 | 62 | 58 | 51 | 51 | 31 | 33 | 24 | 23 | 17 | 17 | 11 | 5 | 9 | |
| Jatiar Para | 714 | 92 | 82 | 82 | 66 | 62 | 58 | 51 | 51 | 31 | 33 | 24 | 23 | 17 | 17 | 11 | 5 | 9 | |
| Fulkocho* | 3538 | 315 | 330 | 337 | 286 | 194 | 216 | 228 | 265 | 237 | 212 | 239 | 188 | 179 | 127 | 101 | 38 | 46 | |
| Deberchhara | 643 | 64 | 45 | 61 | 51 | 40 | 38 | 35 | 31 | 52 | 29 | 51 | 45 | 32 | 26 | 20 | 9 | 14 | |
| Fulkocho | 2422 | 207 | 250 | 239 | 193 | 113 | 146 | 162 | 202 | 159 | 152 | 161 | 115 | 126 | 80 | 69 | 22 | 26 | |
| Kamalabari | 473 | 44 | 35 | 37 | 42 | 41 | 32 | 31 | 32 | 26 | 31 | 27 | 28 | 21 | 21 | 12 | 7 | 6 | |
| Konamalancha (Part)* | 1195 | 114 | 98 | 123 | 114 | 75 | 82 | 84 | 90 | 79 | 83 | 67 | 51 | 53 | 31 | 24 | 10 | 17 | |
| Paharipatal* | 168 | 20 | 17 | 16 | 11 | 14 | 10 | 14 | 11 | 4 | 6 | 6 | 13 | 8 | 6 | 6 | 1 | 5 | |
| Rajapur* | 632 | 49 | 45 | 48 | 51 | 32 | 50 | 36 | 49 | 65 | 32 | 60 | 24 | 42 | 21 | 21 | 1 | 6 | |
| Rekhirpara* | 2098 | 193 | 192 | 184 | 168 | 110 | 150 | 140 | 146 | 139 | 127 | 137 | 116 | 112 | 71 | 56 | 25 | 32 | |
| Telipara* | 2725 | 239 | 291 | 277 | 244 | 179 | 172 | 181 | 196 | 186 | 164 | 160 | 113 | 136 | 85 | 63 | 15 | 24 | |
| Ghosherpara Union | 36061 | 3319 | 3538 | 3965 | 3185 | 2415 | 2624 | 2322 | 2647 | 2239 | 2011 | 2031 | 1570 | 1669 | 994 | 780 | 286 | 466 | |
| Rural | 36061 | 3319 | 3538 | 3965 | 3185 | 2415 | 2624 | 2322 | 2647 | 2239 | 2011 | 2031 | 1570 | 1669 | 994 | 780 | 286 | 466 | |
| Urban | 0 | 0 | 0 | 0 | 0 | 0 | 0 | 0 | 0 | 0 | 0 | 0 | 0 | 0 | 0 | 0 | 0 | 0 | |
| Amirti* | 2972 | 310 | 293 | 298 | 283 | 225 | 237 | 209 | 219 | 171 | 159 | 147 | 117 | 111 | 79 | 59 | 23 | 32 | |
| Bade Palashtala* | 486 | 43 | 58 | 34 | 45 | 30 | 38 | 35 | 43 | 20 | 24 | 26 | 31 | 27 | 17 | 10 | 1 | 4 | |
| Bagbari* | 4803 | 446 | 440 | 555 | 427 | 286 | 301 | 289 | 381 | 319 | 274 | 272 | 219 | 223 | 147 | 107 | 42 | 75 | |
| Bagbari | 356 | 40 | 28 | 53 | 25 | 15 | 23 | 25 | 14 | 26 | 22 | 28 | 19 | 24 | 4 | 3 | 1 | 6 | |
| Char Bagbari | 635 | 63 | 61 | 57 | 63 | 37 | 39 | 42 | 57 | 41 | 38 | 23 | 31 | 30 | 20 | 19 | 2 | 12 | |
| Dakkhin Bagbari | 754 | 65 | 58 | 92 | 59 | 58 | 49 | 46 | 62 | 56 | 45 | 51 | 26 | 29 | 20 | 26 | 6 | 6 | |
| Maishkail | 1479 | 128 | 133 | 173 | 131 | 63 | 109 | 94 | 107 | 84 | 85 | 86 | 76 | 69 | 57 | 30 | 25 | 29 | |
| Taraf Ray | 690 | 60 | 61 | 86 | 78 | 37 | 30 | 42 | 68 | 50 | 42 | 32 | 20 | 31 | 21 | 12 | 7 | 13 | |
| Top Bagbari | 889 | 90 | 99 | 94 | 71 | 76 | 51 | 40 | 73 | 62 | 42 | 52 | 47 | 40 | 25 | 17 | 1 | 9 | |
| Banda | 673 | 44 | 81 | 64 | 45 | 41 | 39 | 47 | 57 | 48 | 53 | 44 | 36 | 26 | 24 | 10 | 3 | 11 | |
| Kandarpara* | 2211 | 195 | 250 | 293 | 151 | 140 | 152 | 162 | 183 | 106 | 122 | 137 | 90 | 92 | 55 | 38 | 20 | 25 | |
| Bangshi Beltail* | 825 | 72 | 99 | 149 | 53 | 49 | 43 | 56 | 66 | 35 | 48 | 49 | 31 | 32 | 19 | 11 | 5 | 8 | |
| Bir Bangshi | 1386 | 123 | 151 | 144 | 98 | 91 | 109 | 106 | 117 | 71 | 74 | 88 | 59 | 60 | 36 | 27 | 15 | 17 | |
| Char Bangshi | 1375 | 90 | 100 | 139 | 121 | 93 | 116 | 120 | 115 | 101 | 82 | 89 | 62 | 65 | 31 | 30 | 9 | 12 | |
| Beltail Khayerpara* | 1129 | 121 | 126 | 95 | 86 | 91 | 99 | 82 | 88 | 65 | 43 | 44 | 55 | 55 | 31 | 19 | 15 | 14 | |
| Charalkandi* | 5589 | 541 | 571 | 653 | 487 | 330 | 374 | 357 | 408 | 363 | 305 | 269 | 236 | 273 | 168 | 152 | 37 | 65 | |
| Chhabilapur* | 728 | 70 | 66 | 78 | 58 | 39 | 38 | 43 | 57 | 44 | 37 | 30 | 42 | 61 | 25 | 27 | 4 | 9 | |
| Akandapara | 755 | 79 | 80 | 86 | 65 | 46 | 50 | 61 | 48 | 49 | 33 | 38 | 24 | 35 | 16 | 24 | 5 | 16 | |
| Dakkhin Chhabilapur | 821 | 76 | 82 | 99 | 79 | 43 | 38 | 57 | 68 | 51 | 50 | 46 | 28 | 37 | 27 | 19 | 7 | 14 | |
| Pashchim Chhabilapur | 2595 | 252 | 279 | 281 | 232 | 171 | 211 | 161 | 195 | 173 | 148 | 99 | 104 | 107 | 80 | 67 | 16 | 19 | |
| Purba Chhabilapur | 690 | 64 | 64 | 109 | 53 | 31 | 37 | 35 | 40 | 46 | 37 | 56 | 38 | 33 | 20 | 15 | 5 | 7 | |
| Uttar Chhabilapur | 7397 | 658 | 723 | 831 | 639 | 519 | 602 | 478 | 534 | 448 | 373 | 430 | 309 | 339 | 177 | 178 | 55 | 104 | |
| Ghosherpara* | 3081 | 283 | 297 | 380 | 276 | 224 | 226 | 183 | 223 | 191 | 152 | 207 | 111 | 149 | 59 | 73 | 16 | 31 | |
| Bir Ghosherpara | 4316 | 375 | 426 | 451 | 363 | 295 | 376 | 295 | 311 | 257 | 221 | 223 | 198 | 190 | 118 | 105 | 39 | 73 | |
| Char Ghosherpara | 1150 | 100 | 82 | 124 | 113 | 65 | 76 | 70 | 80 | 61 | 70 | 63 | 68 | 71 | 44 | 28 | 19 | 16 | |
| Kahetpara* | 844 | 93 | 86 | 77 | 78 | 52 | 55 | 51 | 51 | 52 | 50 | 55 | 29 | 51 | 32 | 14 | 7 | 11 | |
| Nagerpara* | 2644 | 229 | 288 | 263 | 222 | 200 | 197 | 182 | 188 | 151 | 143 | 170 | 101 | 137 | 63 | 58 | 10 | 42 | |
| Pathanpara* | 4788 | 449 | 440 | 539 | 488 | 343 | 338 | 240 | 300 | 334 | 313 | 285 | 217 | 199 | 126 | 77 | 45 | 55 | |
| Saguna* | 1515 | 153 | 148 | 161 | 156 | 105 | 131 | 90 | 103 | 91 | 101 | 95 | 61 | 47 | 35 | 20 | 10 | 8 | |
| Bir Saguna | 3273 | 296 | 292 | 378 | 332 | 238 | 207 | 150 | 197 | 243 | 212 | 190 | 156 | 152 | 91 | 57 | 35 | 47 | |
| Char Saguna | | | | | | | | | | | | | | | | | | | |

| Administrative Unit, Location and Community | Total | Age Group (in years) | | | | | | | | | | | | | | | | | |
|---|--------------|----------------------|-------------|-------------|-------------|-------------|-------------|-------------|-------------|-------------|-------------|-------------|-------------|-------------|-------------|------------|------------|------------|--|
| | | 0-4 | 5-9 | 10-14 | 15-19 | 20-24 | 25-29 | 30-34 | 35-39 | 40-44 | 45-49 | 50-54 | 55-59 | 60-64 | 65-69 | 70-74 | 75-79 | 80+ | |
| | | 3 | 4 | 5 | 6 | 7 | 8 | 9 | 10 | 11 | 12 | 13 | 14 | 15 | 16 | 17 | 18 | 19 | |
| Jhawgara Union | 30283 | 2713 | 2805 | 3305 | 2857 | 2060 | 1966 | 1886 | 2378 | 2029 | 1758 | 1584 | 1312 | 1338 | 955 | 706 | 281 | 350 | |
| Rural | 30283 | 2713 | 2805 | 3305 | 2857 | 2060 | 1966 | 1886 | 2378 | 2029 | 1758 | 1584 | 1312 | 1338 | 955 | 706 | 281 | 350 | |
| Urban | 0 | 0 | 0 | 0 | 0 | 0 | 0 | 0 | 0 | 0 | 0 | 0 | 0 | 0 | 0 | 0 | 0 | 0 | |
| Bhatrabari* | 187 | 18 | 15 | 22 | 17 | 16 | 17 | 11 | 9 | 9 | 7 | 11 | 10 | 7 | 4 | 4 | 3 | 7 | |
| Chanderbanda* | 579 | 54 | 61 | 58 | 43 | 46 | 39 | 31 | 40 | 49 | 38 | 21 | 29 | 34 | 14 | 13 | 5 | 4 | |
| Dularbari* | 116 | 11 | 13 | 15 | 11 | 7 | 6 | 12 | 9 | 10 | 4 | 2 | 3 | 4 | 4 | 2 | 2 | 1 | |
| Gutia* | 115 | 14 | 12 | 11 | 8 | 6 | 18 | 9 | 5 | 6 | 5 | 2 | 4 | 3 | 8 | 2 | 0 | 2 | |
| Indrabari* | 3323 | 299 | 295 | 345 | 303 | 231 | 201 | 209 | 268 | 205 | 214 | 179 | 138 | 148 | 122 | 80 | 34 | 52 | |
| Pashchimpara | 2156 | 176 | 185 | 222 | 198 | 131 | 122 | 135 | 173 | 137 | 140 | 132 | 86 | 108 | 83 | 63 | 24 | 41 | |
| Purbapara | 1167 | 123 | 110 | 123 | 105 | 100 | 79 | 74 | 95 | 68 | 74 | 47 | 52 | 40 | 39 | 17 | 10 | 11 | |
| Jhawgara* | 6302 | 533 | 531 | 667 | 623 | 421 | 412 | 408 | 430 | 474 | 367 | 400 | 254 | 288 | 214 | 157 | 43 | 80 | |
| Daherpara | 1690 | 168 | 146 | 176 | 159 | 104 | 115 | 115 | 125 | 128 | 105 | 88 | 66 | 74 | 61 | 21 | 18 | 21 | |
| Dakkhin Jhawgara | 1752 | 130 | 150 | 176 | 196 | 114 | 120 | 98 | 131 | 114 | 102 | 115 | 61 | 89 | 47 | 57 | 14 | 38 | |
| Pashchim Jhawgara | 1280 | 105 | 107 | 129 | 109 | 108 | 89 | 76 | 83 | 92 | 94 | 78 | 66 | 59 | 39 | 34 | 4 | 8 | |
| Purba Jhawgara | 1580 | 130 | 128 | 186 | 159 | 95 | 88 | 119 | 91 | 140 | 66 | 119 | 61 | 66 | 67 | 45 | 7 | 13 | |
| Kapashatia* | 3894 | 332 | 415 | 530 | 382 | 228 | 227 | 244 | 355 | 257 | 226 | 156 | 145 | 162 | 104 | 75 | 33 | 23 | |
| Manki* | 1949 | 208 | 168 | 193 | 183 | 133 | 128 | 127 | 142 | 107 | 114 | 117 | 74 | 105 | 41 | 53 | 20 | 36 | |
| Pairbari* | 1494 | 126 | 127 | 167 | 148 | 84 | 97 | 73 | 130 | 118 | 95 | 85 | 75 | 70 | 44 | 34 | 9 | 12 | |
| Natun Pairbari | 444 | 32 | 33 | 48 | 48 | 32 | 22 | 20 | 27 | 40 | 29 | 33 | 15 | 31 | 11 | 15 | 1 | 7 | |
| Pairbari | 1050 | 94 | 94 | 119 | 100 | 52 | 75 | 53 | 103 | 78 | 66 | 52 | 60 | 39 | 33 | 19 | 8 | 5 | |
| Rehai Palashtala* | 1871 | 165 | 164 | 171 | 188 | 133 | 107 | 94 | 170 | 124 | 105 | 97 | 81 | 86 | 81 | 57 | 34 | 14 | |
| Ruhili* | 2414 | 218 | 257 | 290 | 213 | 138 | 157 | 148 | 202 | 159 | 143 | 130 | 121 | 87 | 77 | 38 | 14 | 22 | |
| Sheikhsadi* | 4790 | 449 | 430 | 493 | 459 | 367 | 334 | 307 | 349 | 282 | 236 | 231 | 257 | 207 | 145 | 124 | 50 | 70 | |
| Sheikhsadi | 2724 | 265 | 242 | 279 | 255 | 190 | 204 | 184 | 228 | 153 | 126 | 131 | 143 | 115 | 94 | 56 | 28 | 31 | |
| Sheikhsadi | 1312 | 131 | 127 | 127 | 128 | 120 | 83 | 70 | 67 | 82 | 61 | 67 | 82 | 56 | 27 | 50 | 13 | 21 | |
| Natunpara | 754 | 53 | 61 | 87 | 76 | 57 | 47 | 53 | 54 | 47 | 49 | 33 | 32 | 36 | 24 | 18 | 9 | 18 | |
| Tupkarchar | 3249 | 286 | 317 | 343 | 279 | 250 | 223 | 213 | 269 | 229 | 204 | 153 | 121 | 137 | 97 | 67 | 34 | 27 | |
| Tagarchar* | 3249 | 286 | 317 | 343 | 279 | 250 | 223 | 213 | 269 | 229 | 204 | 153 | 121 | 137 | 97 | 67 | 34 | 27 | |
| Kulia Union | 25678 | 2517 | 2475 | 2696 | 2255 | 1658 | 1842 | 1704 | 1903 | 1539 | 1499 | 1368 | 1208 | 1181 | 828 | 558 | 192 | 255 | |
| Rural | 22724 | 2242 | 2187 | 2410 | 1983 | 1427 | 1636 | 1520 | 1680 | 1357 | 1313 | 1219 | 1067 | 1034 | 738 | 506 | 178 | 227 | |
| Urban | 2954 | 275 | 288 | 286 | 272 | 231 | 206 | 184 | 223 | 182 | 186 | 149 | 141 | 147 | 90 | 52 | 14 | 28 | |
| Ballabhpur* | 910 | 82 | 104 | 107 | 81 | 67 | 69 | 57 | 37 | 33 | 58 | 34 | 55 | 45 | 45 | 16 | 11 | 9 | |
| Bhaluka* | 1937 | 169 | 170 | 237 | 193 | 123 | 136 | 133 | 136 | 105 | 109 | 102 | 82 | 85 | 67 | 53 | 21 | 16 | |
| Chinitola* | 2403 | 223 | 211 | 289 | 210 | 145 | 161 | 172 | 180 | 164 | 140 | 108 | 118 | 133 | 56 | 52 | 15 | 26 | |
| Chinitola | 1854 | 179 | 164 | 233 | 159 | 111 | 119 | 125 | 141 | 130 | 105 | 82 | 88 | 105 | 38 | 40 | 13 | 22 | |
| Pirgachha | 549 | 44 | 47 | 56 | 51 | 34 | 42 | 47 | 39 | 34 | 35 | 26 | 30 | 28 | 18 | 12 | 2 | 4 | |
| Daudkura* | 411 | 46 | 36 | 45 | 36 | 30 | 27 | 21 | 21 | 22 | 30 | 23 | 16 | 28 | 12 | 14 | 0 | 4 | |
| Dephlapara* | 485 | 47 | 50 | 35 | 48 | 48 | 28 | 34 | 27 | 25 | 34 | 39 | 24 | 15 | 10 | 9 | 8 | 4 | |
| Kangal Kursha* | 1976 | 212 | 193 | 200 | 179 | 146 | 137 | 104 | 124 | 125 | 125 | 106 | 81 | 93 | 61 | 52 | 22 | 16 | |
| Dhalir Bhita | 550 | 68 | 51 | 41 | 61 | 50 | 33 | 31 | 31 | 36 | 38 | 25 | 22 | 20 | 15 | 17 | 7 | 4 | |
| Kangal Kursha | 1426 | 144 | 142 | 159 | 118 | 96 | 104 | 73 | 93 | 89 | 87 | 81 | 59 | 73 | 46 | 35 | 15 | 12 | |
| Kulia* | 3745 | 394 | 389 | 422 | 338 | 222 | 252 | 221 | 298 | 215 | 214 | 208 | 189 | 139 | 112 | 66 | 28 | 38 | |
| Pacha Bahala* | 3342 | 372 | 282 | 295 | 276 | 185 | 249 | 279 | 253 | 219 | 179 | 173 | 169 | 146 | 113 | 78 | 34 | 40 | |
| Pacha Bahala | 2687 | 296 | 210 | 223 | 228 | 158 | 208 | 227 | 200 | 183 | 143 | 146 | 132 | 109 | 99 | 63 | 27 | 35 | |
| Puglipara | 655 | 76 | 72 | 72 | 48 | 27 | 41 | 52 | 53 | 36 | 36 | 27 | 37 | 37 | 14 | 15 | 7 | 5 | |
| Sadipaiti* | 3212 | 345 | 321 | 326 | 241 | 195 | 229 | 199 | 260 | 187 | 183 | 190 | 119 | 154 | 121 | 81 | 15 | 46 | |
| Sadipati (Part-1) | 3212 | 345 | 321 | 326 | 241 | 195 | 229 | 199 | 260 | 187 | 183 | 190 | 119 | 154 | 121 | 81 | 15 | 46 | |
| Sadipati (2nd Portion)* | 786 | 72 | 85 | 94 | 68 | 35 | 58 | 58 | 61 | 49 | 46 | 50 | 23 | 34 | 19 | 27 | 2 | 5 | |
| Sadipati (2nd Part) | 786 | 72 | 85 | 94 | 68 | 35 | 58 | 58 | 61 | 49 | 46 | 50 | 23 | 34 | 19 | 27 | 2 | 5 | |
| Tanki* | 2954 | 275 | 288 | 286 | 272 | 231 | 206 | 184 | 223 | 182 | 186 | 149 | 141 | 147 | 90 | 52 | 14 | 28 | |
| Daudpur | 516 | 51 | 54 | 46 | 53 | 39 | 35 | 24 | 39 | 33 | 37 | 20 | 27 | 25 | 12 | 9 | 6 | 6 | |
| Nayapara | 429 | 37 | 45 | 35 | 40 | 19 | 23 | 28 | 27 | 35 | 30 | 17 | 16 | 26 | 33 | 12 | 1 | 5 | |
| Paragali | 395 | 33 | 32 | 32 | 41 | 37 | 27 | 25 | 41 | 29 | 18 | 26 | 13 | 20 | 12 | 5 | 2 | 2 | |
| Ramarpara | 418 | 42 | 33 | 54 | 41 | 31 | 26 | 29 | 31 | 29 | 23 | 20 | 22 | 17 | 5 | 10 | 1 | 4 | |
| Tanaki | 1196 | 112 | 124 | 119 | 97 | 105 | 95 | 78 | 85 | 56 | 78 | 66 | 63 | 59 | 28 | 16 | 4 | 11 | |
| Tarakandi* | 1472 | 123 | 157 | 138 | 124 | 96 | 117 | 100 | 136 | 80 | 90 | 91 | 70 | 71 | 40 | 23 | 11 | 5 | |
| Tegharia* | 2045 | 157 | 189 | 222 | 189 | 135 | 173 | 142 | 147 | 133 | 105 | 95 | 121 | 91 | 82 | 35 | 11 | 18 | |
| Mahmudpur Union | 43410 | 4313 | 4573 | 4855 | 3836 | 2963 | 3011 | 2790 | 3226 | 2568 | 2260 | 2300 | 1797 | 1907 | 1287 | 921 | 332 | 471 | |
| Rural | 43410 | 4313 | 4573 | 4855 | 3836 | 2963 | 3011 | 2790 | 3226 | 2568 | 2260 | 2300 | 1797 | 1907 | 1287 | 921 | 332 | 471 | |
| Urban | 0 | 0 | 0 | 0 | 0 | 0 | 0 | 0 | 0 | 0 | 0 | 0 | 0 | 0 | 0 | 0 | 0 | 0 | |
| Banda Elangi* | 624 | 77 | 75 | 77 | 61 | 45 | 54 | 33 | 48 | 29 | 32 | 17 | 22 | 17 | 17 | 11 | 6 | 3 | |

| Administrative Unit, Location and Community | Total | Age Group (in years) | | | | | | | | | | | | | | | | | |
|---|--------------|----------------------|-------------|-------------|-------------|-------------|-------------|-------------|-------------|-------------|-------------|-------------|-------------|-------------|------------|------------|------------|------------|--|
| | | 0-4 | 5-9 | 10-14 | 15-19 | 20-24 | 25-29 | 30-34 | 35-39 | 40-44 | 45-49 | 50-54 | 55-59 | 60-64 | 65-69 | 70-74 | 75-79 | 80+ | |
| | | 3 | 4 | 5 | 6 | 7 | 8 | 9 | 10 | 11 | 12 | 13 | 14 | 15 | 16 | 17 | 18 | 19 | |
| Banda Elengi | 624 | 77 | 75 | 77 | 61 | 45 | 54 | 33 | 48 | 29 | 32 | 17 | 22 | 17 | 17 | 11 | 6 | 3 | |
| Baniabari* | 3690 | 329 | 383 | 375 | 333 | 259 | 264 | 226 | 299 | 207 | 189 | 191 | 144 | 209 | 128 | 93 | 31 | 30 | |
| Imampur* | 1857 | 208 | 200 | 204 | 169 | 143 | 102 | 138 | 168 | 114 | 71 | 82 | 73 | 82 | 40 | 33 | 8 | 22 | |
| Khabuli* | 1950 | 246 | 204 | 219 | 169 | 137 | 156 | 129 | 142 | 117 | 79 | 80 | 54 | 74 | 61 | 29 | 21 | 33 | |
| Khasimara* | 4645 | 456 | 461 | 425 | 404 | 291 | 297 | 310 | 328 | 300 | 248 | 288 | 236 | 227 | 152 | 117 | 53 | 52 | |
| Khasimara | 2434 | 245 | 247 | 224 | 209 | 157 | 156 | 161 | 167 | 141 | 130 | 141 | 121 | 117 | 106 | 55 | 31 | 26 | |
| Purarchar | 922 | 83 | 83 | 86 | 85 | 54 | 59 | 70 | 65 | 72 | 52 | 63 | 50 | 52 | 10 | 20 | 9 | 9 | |
| Putiagara | 1289 | 128 | 131 | 115 | 110 | 80 | 82 | 79 | 96 | 87 | 66 | 84 | 65 | 58 | 36 | 42 | 13 | 17 | |
| Mahmudpur* | 20608 | 2031 | 2222 | 2485 | 1775 | 1434 | 1407 | 1309 | 1511 | 1198 | 1066 | 1067 | 851 | 825 | 600 | 447 | 152 | 228 | |
| Adbaria | 2217 | 201 | 234 | 258 | 194 | 149 | 160 | 171 | 165 | 121 | 108 | 95 | 103 | 82 | 75 | 53 | 16 | 32 | |
| Banabandha | 652 | 63 | 71 | 78 | 54 | 48 | 45 | 48 | 53 | 40 | 23 | 19 | 35 | 32 | 18 | 13 | 6 | 6 | |
| Char Mahmudpur | 4925 | 477 | 517 | 615 | 464 | 339 | 346 | 315 | 329 | 306 | 234 | 241 | 188 | 203 | 127 | 136 | 37 | 51 | |
| Gobindi | 3791 | 407 | 456 | 437 | 304 | 241 | 221 | 229 | 284 | 213 | 215 | 223 | 143 | 150 | 115 | 73 | 37 | 43 | |
| Kezaikata | 4809 | 461 | 542 | 637 | 374 | 323 | 311 | 291 | 340 | 269 | 260 | 265 | 221 | 181 | 166 | 83 | 29 | 56 | |
| Mahmudpur | 2293 | 244 | 210 | 243 | 225 | 189 | 185 | 141 | 189 | 136 | 122 | 115 | 79 | 86 | 52 | 45 | 17 | 15 | |
| Nalsia | 1921 | 178 | 192 | 217 | 160 | 145 | 139 | 114 | 151 | 113 | 104 | 109 | 82 | 91 | 47 | 44 | 10 | 25 | |
| Nanglapara Baga* | 582 | 52 | 57 | 56 | 64 | 45 | 37 | 40 | 38 | 41 | 29 | 42 | 19 | 23 | 16 | 10 | 3 | 10 | |
| Payla* | 9454 | 914 | 971 | 1014 | 861 | 609 | 694 | 605 | 692 | 562 | 546 | 533 | 398 | 450 | 273 | 181 | 58 | 93 | |
| Ag Payla | 3408 | 327 | 346 | 374 | 299 | 205 | 241 | 204 | 263 | 195 | 193 | 229 | 126 | 177 | 94 | 70 | 18 | 47 | |
| Charaldar | 1056 | 109 | 108 | 92 | 96 | 79 | 75 | 64 | 87 | 76 | 68 | 50 | 42 | 45 | 35 | 15 | 6 | 9 | |
| Pachh Payla | 4103 | 394 | 428 | 457 | 365 | 277 | 322 | 277 | 276 | 239 | 237 | 193 | 190 | 184 | 122 | 84 | 28 | 30 | |
| Roknaipara | 887 | 84 | 89 | 91 | 101 | 48 | 56 | 60 | 66 | 52 | 48 | 61 | 40 | 44 | 22 | 12 | 6 | 7 | |
| Nangla Union | 25398 | 2517 | 2301 | 2625 | 2437 | 1947 | 1726 | 1686 | 1977 | 1653 | 1366 | 1350 | 1025 | 1075 | 684 | 526 | 213 | 290 | |
| Rural | 25398 | 2517 | 2301 | 2625 | 2437 | 1947 | 1726 | 1686 | 1977 | 1653 | 1366 | 1350 | 1025 | 1075 | 684 | 526 | 213 | 290 | |
| Urban | 0 | 0 | 0 | 0 | 0 | 0 | 0 | 0 | 0 | 0 | 0 | 0 | 0 | 0 | 0 | 0 | 0 | 0 | |
| Banda Rouha* | 2611 | 282 | 267 | 265 | 196 | 192 | 182 | 203 | 203 | 161 | 122 | 134 | 107 | 119 | 73 | 60 | 23 | 22 | |
| Basudebpur (Part)* | 3905 | 395 | 345 | 381 | 412 | 298 | 265 | 261 | 310 | 245 | 228 | 200 | 169 | 130 | 124 | 64 | 37 | 41 | |
| Basudebpur | 1308 | 126 | 112 | 110 | 157 | 103 | 82 | 98 | 112 | 93 | 80 | 59 | 49 | 38 | 49 | 21 | 7 | 12 | |
| Kaurabaid | 1091 | 114 | 100 | 111 | 116 | 85 | 82 | 57 | 63 | 73 | 56 | 75 | 48 | 38 | 28 | 20 | 10 | 15 | |
| Rupshata | 1506 | 155 | 133 | 160 | 139 | 110 | 101 | 106 | 135 | 79 | 92 | 66 | 72 | 54 | 47 | 23 | 20 | 14 | |
| Bayradanga* | 1369 | 112 | 114 | 149 | 165 | 105 | 84 | 61 | 97 | 94 | 88 | 71 | 68 | 65 | 41 | 31 | 14 | 10 | |
| Deulabari* | 3583 | 365 | 298 | 364 | 355 | 264 | 218 | 238 | 287 | 250 | 195 | 192 | 127 | 182 | 98 | 74 | 28 | 48 | |
| Deulabari | 1825 | 189 | 133 | 170 | 196 | 148 | 109 | 137 | 143 | 121 | 99 | 97 | 70 | 95 | 47 | 36 | 16 | 19 | |
| Pramanikpara | 766 | 72 | 71 | 92 | 59 | 60 | 45 | 51 | 63 | 52 | 40 | 44 | 22 | 41 | 17 | 23 | 2 | 12 | |
| Sardarpara | 992 | 104 | 94 | 102 | 100 | 56 | 64 | 50 | 81 | 77 | 56 | 51 | 35 | 46 | 34 | 15 | 10 | 17 | |
| Gobindapur 2nd Khanda* | 5751 | 583 | 499 | 579 | 552 | 490 | 421 | 386 | 422 | 381 | 304 | 348 | 216 | 238 | 122 | 110 | 35 | 65 | |
| Bagurpara | 1479 | 147 | 126 | 158 | 144 | 119 | 122 | 104 | 109 | 99 | 74 | 92 | 50 | 52 | 31 | 23 | 7 | 22 | |
| Charaldar | 1722 | 190 | 145 | 175 | 157 | 152 | 126 | 113 | 122 | 118 | 95 | 107 | 61 | 74 | 34 | 28 | 10 | 15 | |
| Gobindapur | 1526 | 140 | 133 | 146 | 173 | 134 | 112 | 107 | 105 | 82 | 80 | 83 | 69 | 68 | 38 | 31 | 10 | 15 | |
| Majhband Nangla | 1024 | 106 | 95 | 100 | 78 | 85 | 61 | 62 | 86 | 82 | 55 | 66 | 36 | 44 | 19 | 28 | 8 | 13 | |
| Gobindapur 3rd Khanda* | 1459 | 124 | 139 | 165 | 124 | 104 | 97 | 105 | 123 | 94 | 75 | 86 | 60 | 66 | 37 | 33 | 11 | 16 | |
| Gobindapur | 283 | 18 | 24 | 24 | 29 | 29 | 26 | 25 | 18 | 17 | 21 | 15 | 11 | 11 | 9 | 6 | 0 | 0 | |
| Kachhmir Tair | 198 | 19 | 19 | 23 | 14 | 12 | 16 | 18 | 19 | 13 | 9 | 13 | 6 | 8 | 2 | 4 | 1 | 2 | |
| Natarkura | 978 | 87 | 96 | 118 | 81 | 63 | 55 | 62 | 86 | 64 | 45 | 58 | 43 | 47 | 26 | 23 | 10 | 14 | |
| Haripur* | 3135 | 308 | 310 | 350 | 302 | 215 | 201 | 193 | 257 | 188 | 156 | 163 | 120 | 133 | 87 | 83 | 31 | 38 | |
| Haripur | 1590 | 152 | 150 | 187 | 156 | 90 | 93 | 99 | 140 | 101 | 76 | 79 | 79 | 68 | 42 | 37 | 17 | 24 | |
| Haripur Bhatipara | 416 | 39 | 27 | 47 | 42 | 47 | 29 | 27 | 25 | 18 | 24 | 28 | 15 | 18 | 16 | 6 | 4 | 4 | |
| Pathalia | 1129 | 117 | 133 | 116 | 104 | 78 | 79 | 67 | 92 | 69 | 56 | 56 | 26 | 47 | 29 | 40 | 10 | 10 | |
| Nangla* | 3585 | 348 | 329 | 372 | 331 | 279 | 258 | 239 | 278 | 240 | 198 | 156 | 158 | 142 | 102 | 71 | 34 | 50 | |
| Munshi Nangla | 2329 | 215 | 204 | 234 | 221 | 167 | 158 | 160 | 198 | 154 | 130 | 110 | 112 | 88 | 77 | 47 | 21 | 33 | |
| Nalkuri | 882 | 102 | 82 | 93 | 79 | 84 | 62 | 52 | 59 | 67 | 50 | 27 | 37 | 32 | 21 | 14 | 13 | 8 | |
| Naya Para | 374 | 31 | 43 | 45 | 31 | 28 | 38 | 27 | 21 | 19 | 18 | 19 | 9 | 22 | 4 | 10 | 0 | 9 | |
| Nayanagar Union | 25340 | 2517 | 2465 | 2895 | 2446 | 1738 | 1838 | 1706 | 1884 | 1474 | 1319 | 1168 | 1047 | 1046 | 751 | 553 | 220 | 273 | |
| Rural | 25340 | 2517 | 2465 | 2895 | 2446 | 1738 | 1838 | 1706 | 1884 | 1474 | 1319 | 1168 | 1047 | 1046 | 751 | 553 | 220 | 273 | |
| Urban | 0 | 0 | 0 | 0 | 0 | 0 | 0 | 0 | 0 | 0 | 0 | 0 | 0 | 0 | 0 | 0 | 0 | 0 | |
| Alokdia 1st Khanda* | 440 | 39 | 45 | 42 | 41 | 34 | 37 | 24 | 39 | 29 | 23 | 16 | 22 | 17 | 12 | 11 | 3 | 6 | |
| Alokdia (Part-1) | 440 | 39 | 45 | 42 | 41 | 34 | 37 | 24 | 39 | 29 | 23 | 16 | 22 | 17 | 12 | 11 | 3 | 6 | |
| Alokdia 2nd Khanda* | 403 | 34 | 48 | 38 | 27 | 23 | 38 | 21 | 34 | 26 | 21 | 17 | 25 | 22 | 11 | 8 | 2 | 8 | |
| Alokdia (Part-2) | 403 | 34 | 48 | 38 | 27 | 23 | 38 | 21 | 34 | 26 | 21 | 17 | 25 | 22 | 11 | 8 | 2 | 8 | |
| Bajaraddipara* | 1133 | 92 | 123 | 105 | 102 | 68 | 82 | 88 | 80 | 58 | 78 | 54 | 45 | 55 | 42 | 35 | 8 | 18 | |
| Bajarddipara | 1133 | 92 | 123 | 105 | 102 | 68 | 82 | 88 | 80 | 58 | 78 | 54 | 45 | 55 | 42 | 35 | 8 | 18 | |

| Administrative Unit, Location and Community | Total | Age Group (in years) | | | | | | | | | | | | | | | | | |
|---|---------------|----------------------|--------------|--------------|--------------|--------------|--------------|--------------|--------------|--------------|--------------|--------------|--------------|--------------|--------------|-------------|-------------|-------------|--|
| | | 0-4 | 5-9 | 10-14 | 15-19 | 20-24 | 25-29 | 30-34 | 35-39 | 40-44 | 45-49 | 50-54 | 55-59 | 60-64 | 65-69 | 70-74 | 75-79 | 80+ | |
| | | 3 | 4 | 5 | 6 | 7 | 8 | 9 | 10 | 11 | 12 | 13 | 14 | 15 | 16 | 17 | 18 | 19 | |
| Banipakuria* | 484 | 49 | 54 | 67 | 45 | 28 | 33 | 27 | 35 | 30 | 25 | 21 | 13 | 20 | 11 | 15 | 5 | 6 | |
| Burunga* | 2238 | 236 | 231 | 250 | 188 | 135 | 136 | 128 | 174 | 160 | 139 | 124 | 82 | 85 | 77 | 50 | 19 | 24 | |
| Chhinna* | 229 | 43 | 16 | 30 | 11 | 25 | 16 | 19 | 18 | 14 | 8 | 9 | 9 | 4 | 3 | 3 | 1 | 0 | |
| Dagi* | 1780 | 185 | 169 | 215 | 175 | 129 | 127 | 144 | 164 | 104 | 82 | 72 | 57 | 52 | 47 | 21 | 20 | 17 | |
| Hat Gobindaganj* | 25 | 2 | 4 | 2 | 1 | 2 | 2 | 2 | 2 | 0 | 2 | 3 | 0 | 1 | 1 | 0 | 0 | 1 | |
| Jalalpur (Part)* | 1519 | 136 | 131 | 198 | 161 | 114 | 92 | 93 | 103 | 89 | 72 | 96 | 59 | 59 | 42 | 41 | 9 | 24 | |
| Jalalpur | 1519 | 136 | 131 | 198 | 161 | 114 | 92 | 93 | 103 | 89 | 72 | 96 | 59 | 59 | 42 | 41 | 9 | 24 | |
| Kacharir Chhara* | 58 | 4 | 7 | 5 | 2 | 5 | 8 | 5 | 6 | 1 | 0 | 3 | 2 | 5 | 3 | 1 | 0 | 1 | |
| Kamarerchar* | 3450 | 359 | 384 | 433 | 330 | 240 | 247 | 218 | 245 | 186 | 169 | 154 | 139 | 116 | 98 | 66 | 37 | 29 | |
| Kamarerchar (5 No Char) | 3450 | 359 | 384 | 433 | 330 | 240 | 247 | 218 | 245 | 186 | 169 | 154 | 139 | 116 | 98 | 66 | 37 | 29 | |
| Lakhipur* | 395 | 33 | 33 | 44 | 30 | 44 | 32 | 22 | 32 | 23 | 23 | 21 | 13 | 18 | 16 | 5 | 2 | 4 | |
| Malancha* | 4476 | 395 | 418 | 569 | 507 | 284 | 339 | 308 | 302 | 270 | 207 | 203 | 166 | 210 | 111 | 114 | 36 | 37 | |
| Mamabhagina* | 419 | 46 | 43 | 44 | 26 | 28 | 44 | 37 | 28 | 23 | 23 | 20 | 17 | 17 | 10 | 10 | 2 | 1 | |
| Megharbari* | 3439 | 345 | 293 | 346 | 347 | 253 | 256 | 256 | 258 | 194 | 193 | 136 | 172 | 155 | 105 | 79 | 21 | 30 | |
| Sadhupur* | 4068 | 427 | 395 | 438 | 396 | 251 | 290 | 258 | 317 | 218 | 218 | 187 | 183 | 180 | 131 | 83 | 42 | 54 | |
| Udnapara (2nd Khanda)* | 83 | 9 | 7 | 6 | 7 | 15 | 10 | 11 | 3 | 4 | 2 | 1 | 3 | 1 | 3 | 0 | 1 | 0 | |
| Udnapara (Part-2) | 83 | 9 | 7 | 6 | 7 | 15 | 10 | 11 | 3 | 4 | 2 | 1 | 3 | 1 | 3 | 0 | 1 | 0 | |
| Udnapara (1st Khanda)* | 533 | 68 | 49 | 44 | 34 | 46 | 34 | 33 | 33 | 31 | 30 | 26 | 32 | 27 | 16 | 9 | 9 | 12 | |
| Udnapara (Part-1) | 533 | 68 | 49 | 44 | 34 | 46 | 34 | 33 | 33 | 31 | 30 | 26 | 32 | 27 | 16 | 9 | 9 | 12 | |
| Ukhra* | 168 | 15 | 15 | 19 | 16 | 14 | 15 | 12 | 11 | 14 | 4 | 5 | 8 | 2 | 12 | 2 | 3 | 1 | |
| Shyampur Union | 17980 | 2004 | 1965 | 2051 | 1697 | 1421 | 1426 | 1189 | 1277 | 1004 | 856 | 768 | 641 | 596 | 490 | 309 | 118 | 168 | |
| Rural | 17980 | 2004 | 1965 | 2051 | 1697 | 1421 | 1426 | 1189 | 1277 | 1004 | 856 | 768 | 641 | 596 | 490 | 309 | 118 | 168 | |
| Urban | 0 | 0 | 0 | 0 | 0 | 0 | 0 | 0 | 0 | 0 | 0 | 0 | 0 | 0 | 0 | 0 | 0 | 0 | |
| Goalinirchar* | 17325 | 1951 | 1900 | 1988 | 1631 | 1364 | 1373 | 1147 | 1225 | 975 | 822 | 728 | 612 | 573 | 468 | 294 | 112 | 162 | |
| Amdanga (Part) | 957 | 102 | 110 | 97 | 89 | 70 | 78 | 62 | 68 | 56 | 58 | 45 | 44 | 29 | 26 | 17 | 5 | 1 | |
| Balurchar | 3230 | 395 | 369 | 390 | 311 | 295 | 280 | 211 | 199 | 174 | 130 | 115 | 102 | 113 | 71 | 41 | 15 | 19 | |
| Baulerpara | 735 | 83 | 83 | 92 | 67 | 56 | 58 | 45 | 56 | 41 | 34 | 29 | 20 | 20 | 19 | 16 | 12 | 4 | |
| Char Basanta | 2202 | 245 | 233 | 251 | 217 | 153 | 156 | 138 | 171 | 115 | 115 | 90 | 79 | 76 | 62 | 45 | 23 | 33 | |
| Char No.2 | 918 | 88 | 93 | 112 | 91 | 75 | 66 | 58 | 73 | 45 | 58 | 49 | 35 | 25 | 27 | 13 | 2 | 8 | |
| Gobindi | 779 | 74 | 73 | 79 | 73 | 61 | 50 | 59 | 66 | 37 | 34 | 41 | 40 | 32 | 33 | 18 | 3 | 6 | |
| Kezaikata | 2354 | 271 | 283 | 284 | 201 | 164 | 205 | 151 | 171 | 140 | 111 | 97 | 66 | 68 | 69 | 40 | 14 | 19 | |
| Shaympur | 2943 | 345 | 311 | 315 | 292 | 247 | 225 | 212 | 192 | 179 | 136 | 133 | 95 | 93 | 71 | 53 | 15 | 29 | |
| Tupkerchar | 3207 | 348 | 345 | 368 | 290 | 243 | 255 | 211 | 229 | 188 | 146 | 129 | 131 | 117 | 90 | 51 | 23 | 43 | |
| Pratapjhagri* | 655 | 53 | 65 | 63 | 66 | 57 | 53 | 42 | 52 | 29 | 34 | 40 | 29 | 23 | 22 | 15 | 6 | 6 | |
| Sarishabari Upazila | 343194 | 30010 | 30694 | 34568 | 32107 | 24233 | 24583 | 23139 | 26640 | 22220 | 19505 | 19199 | 15072 | 15491 | 10839 | 7682 | 3004 | 4208 | |
| Rural | 274909 | 24130 | 24462 | 27681 | 25653 | 19261 | 19410 | 18268 | 21270 | 17776 | 15759 | 15412 | 12229 | 12539 | 8788 | 6273 | 2482 | 3516 | |
| Urban | 68285 | 5880 | 6232 | 6887 | 6454 | 4972 | 5173 | 4871 | 5370 | 4444 | 3746 | 3787 | 2843 | 2952 | 2051 | 1409 | 522 | 692 | |
| Sarishabari Paurashava Ward No. 01 | 55840 | 4817 | 5117 | 5625 | 5324 | 4155 | 4246 | 4038 | 4411 | 3576 | 2973 | 3071 | 2294 | 2449 | 1656 | 1119 | 415 | 554 | |
| Dhanata* | 2915 | 268 | 269 | 294 | 287 | 224 | 252 | 228 | 242 | 174 | 168 | 142 | 96 | 120 | 74 | 34 | 16 | 27 | |
| Bir Dhanata | 1358 | 117 | 120 | 142 | 146 | 95 | 113 | 121 | 113 | 88 | 79 | 72 | 47 | 47 | 34 | 12 | 4 | 8 | |
| Char Dhanata | 1557 | 151 | 149 | 152 | 141 | 129 | 139 | 107 | 129 | 86 | 89 | 70 | 49 | 73 | 40 | 22 | 12 | 19 | |
| Satpoa* | 6597 | 539 | 606 | 683 | 608 | 464 | 449 | 529 | 548 | 473 | 375 | 364 | 300 | 261 | 187 | 110 | 49 | 52 | |
| Ward No. 02 | 7306 | 613 | 659 | 735 | 694 | 593 | 611 | 567 | 599 | 464 | 373 | 398 | 288 | 272 | 182 | 133 | 61 | 64 | |
| Bhurarbari* | 5116 | 423 | 454 | 488 | 491 | 427 | 432 | 410 | 418 | 325 | 264 | 278 | 205 | 195 | 129 | 93 | 37 | 47 | |
| Aramnagar | 1740 | 133 | 150 | 174 | 163 | 163 | 143 | 123 | 141 | 117 | 101 | 99 | 66 | 67 | 41 | 33 | 11 | 15 | |
| Aramnagar Bazar | 2045 | 155 | 191 | 196 | 204 | 146 | 175 | 168 | 171 | 144 | 102 | 123 | 86 | 78 | 55 | 27 | 6 | 18 | |
| Bankaraouha | 18 | 2 | 0 | 2 | 1 | 1 | 2 | 2 | 2 | 0 | 1 | 1 | 0 | 0 | 2 | 0 | 2 | 0 | |
| Bhurarbari | 1313 | 133 | 113 | 116 | 123 | 117 | 112 | 117 | 104 | 64 | 60 | 55 | 53 | 50 | 31 | 33 | 18 | 14 | |
| Samarthabari* | 2190 | 190 | 205 | 247 | 203 | 166 | 179 | 157 | 181 | 139 | 109 | 120 | 83 | 77 | 53 | 40 | 24 | 17 | |
| Jhalupara | 543 | 37 | 50 | 65 | 54 | 44 | 44 | 46 | 39 | 47 | 28 | 31 | 17 | 16 | 7 | 6 | 5 | 7 | |
| Samarthabari | 1647 | 153 | 155 | 182 | 149 | 122 | 135 | 111 | 142 | 92 | 81 | 89 | 66 | 61 | 46 | 34 | 19 | 10 | |
| Ward No. 03 | 7048 | 661 | 624 | 680 | 602 | 566 | 559 | 476 | 535 | 399 | 367 | 426 | 324 | 336 | 219 | 157 | 54 | 63 | |
| Balardiar* | 4898 | 437 | 447 | 505 | 399 | 381 | 372 | 344 | 376 | 298 | 238 | 292 | 222 | 240 | 150 | 107 | 41 | 49 | |
| Mulbari* | 2150 | 224 | 177 | 175 | 203 | 185 | 187 | 132 | 159 | 101 | 129 | 134 | 102 | 96 | 69 | 50 | 13 | 14 | |
| Mulbari | 2150 | 224 | 177 | 175 | 203 | 185 | 187 | 132 | 159 | 101 | 129 | 134 | 102 | 96 | 69 | 50 | 13 | 14 | |
| Talukdarpara | 2150 | 224 | 177 | 175 | 203 | 185 | 187 | 132 | 159 | 101 | 129 | 134 | 102 | 96 | 69 | 50 | 13 | 14 | |
| Ward No. 04 | 4941 | 375 | 422 | 482 | 509 | 312 | 402 | 406 | 452 | 353 | 273 | 290 | 175 | 193 | 130 | 82 | 43 | 42 | |
| Bil Itaria* | 42 | 3 | 2 | 5 | 8 | 2 | 3 | 1 | 4 | 4 | 4 | 2 | 0 | 2 | 1 | 0 | 0 | 1 | |
| Bil Shimla* | 75 | 6 | 6 | 6 | 4 | 6 | 8 | 5 | 5 | 5 | 2 | 9 | 1 | 5 | 3 | 2 | 2 | 0 | |

| Administrative Unit, Location and Community | Total | Age Group (in years) | | | | | | | | | | | | | | | | | |
|---|--------------|----------------------|-------------|-------------|-------------|-------------|-------------|-------------|-------------|-------------|-------------|-------------|-------------|-------------|-------------|------------|------------|------------|----|
| | | 0-4 | 5-9 | 10-14 | 15-19 | 20-24 | 25-29 | 30-34 | 35-39 | 40-44 | 45-49 | 50-54 | 55-59 | 60-64 | 65-69 | 70-74 | 75-79 | 80+ | |
| | | 1 | 2 | 3 | 4 | 5 | 6 | 7 | 8 | 9 | 10 | 11 | 12 | 13 | 14 | 15 | 16 | 17 | 18 |
| Shimla Gopinath (Part)* | 4791 | 365 | 413 | 469 | 494 | 303 | 389 | 398 | 441 | 339 | 266 | 272 | 173 | 185 | 124 | 79 | 41 | 40 | |
| Shimla Bazar | 4791 | 365 | 413 | 469 | 494 | 303 | 389 | 398 | 441 | 339 | 266 | 272 | 173 | 185 | 124 | 79 | 41 | 40 | |
| Shimla Raghunath* | 33 | 1 | 1 | 2 | 3 | 1 | 2 | 2 | 2 | 5 | 1 | 7 | 1 | 1 | 2 | 1 | 0 | 1 | |
| Ward No. 05 | 7628 | 684 | 715 | 780 | 744 | 610 | 585 | 537 | 576 | 458 | 366 | 397 | 326 | 336 | 227 | 161 | 61 | 65 | |
| Bangali (Part)* | 3578 | 326 | 329 | 377 | 357 | 280 | 298 | 254 | 256 | 208 | 160 | 185 | 151 | 163 | 100 | 77 | 30 | 27 | |
| Kamrabad | 3578 | 326 | 329 | 377 | 357 | 280 | 298 | 254 | 256 | 208 | 160 | 185 | 151 | 163 | 100 | 77 | 30 | 27 | |
| Shimla Gopinath (Part)* | 4050 | 358 | 386 | 403 | 387 | 330 | 287 | 283 | 320 | 250 | 206 | 212 | 175 | 173 | 127 | 84 | 31 | 38 | |
| Shimla Palli | 4050 | 358 | 386 | 403 | 387 | 330 | 287 | 283 | 320 | 250 | 206 | 212 | 175 | 173 | 127 | 84 | 31 | 38 | |
| Ward No. 06 | 6640 | 582 | 610 | 724 | 647 | 504 | 478 | 471 | 514 | 386 | 339 | 341 | 262 | 283 | 241 | 142 | 48 | 68 | |
| Chak Hatbari* | 905 | 72 | 97 | 87 | 75 | 68 | 68 | 78 | 63 | 52 | 50 | 39 | 35 | 51 | 33 | 18 | 12 | 7 | |
| Diar Krishna (1st Khanda)* | 737 | 62 | 70 | 69 | 80 | 57 | 40 | 69 | 68 | 58 | 33 | 36 | 30 | 23 | 17 | 14 | 3 | 8 | |
| Diar Krishnai (1st Khanda) | 737 | 62 | 70 | 69 | 80 | 57 | 40 | 69 | 68 | 58 | 33 | 36 | 30 | 23 | 17 | 14 | 3 | 8 | |
| Diar Krisna (2nd Khanda)* | 198 | 17 | 12 | 22 | 23 | 18 | 18 | 11 | 20 | 8 | 10 | 14 | 5 | 11 | 5 | 2 | 1 | 1 | |
| Diar Krishnai (2nd Khanda) | 198 | 17 | 12 | 22 | 23 | 18 | 18 | 11 | 20 | 8 | 10 | 14 | 5 | 11 | 5 | 2 | 1 | 1 | |
| Haluaghat Shimla Madhab* | 142 | 19 | 14 | 16 | 14 | 5 | 13 | 11 | 11 | 4 | 8 | 3 | 4 | 7 | 7 | 4 | 2 | 0 | |
| Katiarbari* | 499 | 40 | 45 | 46 | 49 | 43 | 34 | 42 | 39 | 30 | 30 | 34 | 11 | 21 | 18 | 5 | 5 | 7 | |
| Shimla Bhagabat* | 127 | 13 | 6 | 10 | 12 | 7 | 8 | 8 | 9 | 6 | 10 | 12 | 10 | 5 | 6 | 2 | 2 | 1 | |
| Shimla Baghabat | 127 | 13 | 6 | 10 | 12 | 7 | 8 | 8 | 9 | 6 | 10 | 12 | 10 | 5 | 6 | 2 | 2 | 1 | |
| Shimla Chand* | 261 | 26 | 27 | 28 | 29 | 20 | 15 | 19 | 24 | 11 | 14 | 7 | 13 | 12 | 9 | 2 | 3 | 2 | |
| Shimla Madhab Konabari* | 2012 | 229 | 180 | 160 | 172 | 176 | 170 | 123 | 144 | 109 | 98 | 106 | 89 | 80 | 82 | 59 | 9 | 26 | |
| Shimla Manohar Maizbari* | 1759 | 104 | 159 | 286 | 193 | 110 | 112 | 110 | 136 | 108 | 86 | 90 | 65 | 73 | 64 | 36 | 11 | 16 | |
| Ward No. 07 | 4703 | 418 | 482 | 462 | 462 | 319 | 361 | 314 | 359 | 299 | 233 | 251 | 170 | 229 | 150 | 103 | 30 | 61 | |
| Bangali (Part)* | 4703 | 418 | 482 | 462 | 462 | 319 | 361 | 314 | 359 | 299 | 233 | 251 | 170 | 229 | 150 | 103 | 30 | 61 | |
| Bangalipara Bausi Bazar | 3477 | 291 | 345 | 339 | 342 | 227 | 257 | 239 | 279 | 229 | 174 | 194 | 131 | 169 | 113 | 85 | 19 | 44 | |
| Ezrapara | 1226 | 127 | 137 | 123 | 120 | 92 | 104 | 75 | 80 | 70 | 59 | 57 | 39 | 60 | 37 | 18 | 11 | 17 | |
| Ward No. 08 | 3685 | 290 | 306 | 353 | 389 | 266 | 260 | 194 | 256 | 249 | 214 | 218 | 161 | 218 | 119 | 102 | 35 | 55 | |
| Bangali (Part)* | 3685 | 290 | 306 | 353 | 389 | 266 | 260 | 194 | 256 | 249 | 214 | 218 | 161 | 218 | 119 | 102 | 35 | 55 | |
| Bausi | 3685 | 290 | 306 | 353 | 389 | 266 | 260 | 194 | 256 | 249 | 214 | 218 | 161 | 218 | 119 | 102 | 35 | 55 | |
| Ward No. 09 | 4377 | 387 | 424 | 432 | 382 | 297 | 289 | 316 | 330 | 321 | 265 | 244 | 192 | 201 | 127 | 95 | 18 | 57 | |
| Bangali (Part)* | 4377 | 387 | 424 | 432 | 382 | 297 | 289 | 316 | 330 | 321 | 265 | 244 | 192 | 201 | 127 | 95 | 18 | 57 | |
| Bangali Chandanpur | 1212 | 111 | 130 | 130 | 93 | 70 | 87 | 92 | 82 | 94 | 67 | 63 | 51 | 62 | 26 | 34 | 3 | 17 | |
| Bausi Gazaria | 705 | 46 | 60 | 79 | 66 | 50 | 30 | 48 | 51 | 45 | 56 | 55 | 29 | 30 | 24 | 16 | 3 | 17 | |
| Chak Bangali | 439 | 45 | 30 | 35 | 53 | 35 | 28 | 30 | 34 | 29 | 24 | 14 | 20 | 19 | 18 | 15 | 0 | 10 | |
| Char Bangali | 1438 | 134 | 146 | 140 | 115 | 100 | 100 | 115 | 117 | 113 | 75 | 82 | 63 | 63 | 40 | 20 | 8 | 7 | |
| Naogala | 583 | 51 | 58 | 48 | 55 | 42 | 44 | 31 | 46 | 40 | 43 | 30 | 29 | 27 | 19 | 10 | 4 | 6 | |
| Aona Union | 32453 | 2646 | 2722 | 3194 | 3002 | 2266 | 2158 | 2115 | 2468 | 2252 | 1915 | 1951 | 1496 | 1541 | 1191 | 802 | 306 | 428 | |
| Rural | 32453 | 2646 | 2722 | 3194 | 3002 | 2266 | 2158 | 2115 | 2468 | 2252 | 1915 | 1951 | 1496 | 1541 | 1191 | 802 | 306 | 428 | |
| Urban | 0 | 0 | 0 | 0 | 0 | 0 | 0 | 0 | 0 | 0 | 0 | 0 | 0 | 0 | 0 | 0 | 0 | 0 | |
| Aona* | 533 | 42 | 65 | 53 | 60 | 53 | 34 | 21 | 40 | 35 | 37 | 18 | 26 | 9 | 19 | 8 | 8 | 5 | |
| Barikandi* | 131 | 11 | 16 | 14 | 13 | 5 | 13 | 10 | 15 | 10 | 4 | 3 | 2 | 8 | 3 | 2 | 0 | 2 | |
| Dayalpur* | 7112 | 575 | 576 | 688 | 633 | 525 | 511 | 480 | 571 | 532 | 447 | 428 | 305 | 284 | 232 | 160 | 65 | 100 | |
| Batikamari | 1415 | 119 | 100 | 129 | 102 | 93 | 109 | 96 | 126 | 107 | 96 | 88 | 67 | 64 | 48 | 38 | 13 | 20 | |
| Daulatpur | 3998 | 317 | 341 | 406 | 377 | 303 | 304 | 257 | 299 | 300 | 258 | 229 | 159 | 150 | 128 | 79 | 34 | 57 | |
| Mendarber | 980 | 80 | 70 | 85 | 100 | 79 | 58 | 62 | 88 | 73 | 57 | 60 | 48 | 43 | 34 | 23 | 8 | 12 | |
| Rampur | 719 | 59 | 65 | 68 | 54 | 50 | 40 | 65 | 58 | 52 | 36 | 51 | 31 | 27 | 22 | 20 | 10 | 11 | |
| Ghuncha* | 669 | 61 | 58 | 79 | 67 | 53 | 42 | 46 | 58 | 36 | 39 | 30 | 28 | 26 | 21 | 14 | 3 | 8 | |
| Goal Bathan* | 1227 | 99 | 102 | 142 | 115 | 80 | 68 | 74 | 94 | 78 | 55 | 87 | 62 | 81 | 52 | 16 | 7 | 15 | |
| Kalikapur* | 734 | 56 | 65 | 67 | 51 | 56 | 62 | 51 | 44 | 51 | 51 | 42 | 40 | 46 | 18 | 12 | 11 | 11 | |
| Kulpal* | 2156 | 181 | 189 | 186 | 241 | 143 | 152 | 147 | 170 | 170 | 113 | 118 | 79 | 92 | 70 | 58 | 20 | 27 | |
| Kumarpara* | 1281 | 122 | 108 | 136 | 127 | 121 | 101 | 97 | 106 | 72 | 53 | 61 | 44 | 59 | 38 | 20 | 4 | 12 | |
| Kurulia Patal* | 1545 | 92 | 135 | 145 | 120 | 83 | 118 | 108 | 118 | 103 | 90 | 111 | 91 | 82 | 66 | 54 | 10 | 19 | |
| Natherpara* | 1963 | 164 | 175 | 203 | 195 | 118 | 98 | 105 | 147 | 112 | 122 | 126 | 103 | 111 | 85 | 55 | 24 | 20 | |
| Kashinathpur (Part) | 366 | 24 | 26 | 31 | 31 | 29 | 20 | 12 | 22 | 24 | 23 | 18 | 22 | 22 | 26 | 19 | 9 | 8 | |
| Natherpara | 856 | 65 | 76 | 111 | 84 | 46 | 45 | 57 | 65 | 44 | 42 | 69 | 41 | 52 | 35 | 18 | 4 | 2 | |

| Administrative Unit, Location and Community | Total | Age Group (in years) | | | | | | | | | | | | | | | | | |
|--|--------------|----------------------|-------------|-------------|-------------|-------------|-------------|-------------|-------------|-------------|-------------|-------------|-------------|-------------|-------------|-------------|------------|------------|--|
| | | 0-4 | 5-9 | 10-14 | 15-19 | 20-24 | 25-29 | 30-34 | 35-39 | 40-44 | 45-49 | 50-54 | 55-59 | 60-64 | 65-69 | 70-74 | 75-79 | 80+ | |
| | | 3 | 4 | 5 | 6 | 7 | 8 | 9 | 10 | 11 | 12 | 13 | 14 | 15 | 16 | 17 | 18 | 19 | |
| Tikrapara | 741 | 75 | 73 | 61 | 80 | 43 | 33 | 36 | 60 | 44 | 57 | 39 | 40 | 37 | 24 | 18 | 11 | 10 | |
| Panchashi* | 4524 | 355 | 418 | 433 | 377 | 284 | 281 | 313 | 352 | 327 | 283 | 271 | 227 | 222 | 159 | 115 | 40 | 67 | |
| Taraniata* | 4856 | 380 | 368 | 493 | 432 | 292 | 307 | 284 | 369 | 343 | 297 | 314 | 236 | 249 | 207 | 155 | 55 | 75 | |
| Chandpur | 616 | 41 | 46 | 49 | 49 | 39 | 47 | 46 | 39 | 49 | 28 | 51 | 22 | 48 | 18 | 23 | 9 | 12 | |
| Kabariabari | 2064 | 159 | 180 | 219 | 167 | 110 | 115 | 106 | 161 | 131 | 124 | 128 | 97 | 112 | 106 | 84 | 27 | 38 | |
| Kashinathpur (Part) | 1121 | 93 | 83 | 124 | 108 | 68 | 64 | 75 | 106 | 87 | 71 | 70 | 49 | 38 | 42 | 23 | 9 | 11 | |
| Taraniata | 1055 | 87 | 59 | 101 | 108 | 75 | 81 | 57 | 63 | 76 | 74 | 65 | 68 | 51 | 41 | 25 | 10 | 14 | |
| Thalulla* | 5722 | 508 | 447 | 555 | 571 | 453 | 371 | 379 | 384 | 383 | 324 | 342 | 253 | 272 | 221 | 133 | 59 | 67 | |
| Bhatara Union | 34377 | 3018 | 3033 | 3483 | 3385 | 2488 | 2358 | 2244 | 2534 | 2089 | 1982 | 1825 | 1533 | 1630 | 1164 | 820 | 318 | 473 | |
| Rural | 34377 | 3018 | 3033 | 3483 | 3385 | 2488 | 2358 | 2244 | 2534 | 2089 | 1982 | 1825 | 1533 | 1630 | 1164 | 820 | 318 | 473 | |
| Urban | 0 | 0 | 0 | 0 | 0 | 0 | 0 | 0 | 0 | 0 | 0 | 0 | 0 | 0 | 0 | 0 | 0 | 0 | |
| Bangali (Part)* | 2327 | 204 | 216 | 267 | 219 | 162 | 168 | 141 | 167 | 116 | 119 | 120 | 98 | 130 | 78 | 55 | 26 | 41 | |
| Bausi Dopadah | 208 | 9 | 21 | 19 | 14 | 15 | 13 | 14 | 15 | 5 | 14 | 13 | 16 | 14 | 8 | 8 | 2 | 8 | |
| Bausi Gazaria | 429 | 41 | 39 | 51 | 44 | 30 | 32 | 22 | 26 | 23 | 20 | 22 | 14 | 29 | 12 | 13 | 5 | 6 | |
| Choukha | 614 | 58 | 47 | 78 | 62 | 48 | 44 | 43 | 43 | 27 | 23 | 34 | 18 | 32 | 25 | 15 | 5 | 12 | |
| Nayapara | 373 | 36 | 39 | 44 | 29 | 28 | 30 | 26 | 18 | 14 | 24 | 15 | 19 | 25 | 7 | 11 | 3 | 5 | |
| Periata | 551 | 49 | 54 | 67 | 52 | 23 | 40 | 29 | 54 | 37 | 26 | 24 | 27 | 25 | 21 | 6 | 8 | 9 | |
| Nichintpur | 152 | 11 | 16 | 8 | 18 | 18 | 9 | 7 | 11 | 10 | 12 | 12 | 4 | 5 | 5 | 2 | 3 | 1 | |
| Barai Patal* | 1375 | 125 | 119 | 144 | 107 | 80 | 88 | 74 | 95 | 76 | 89 | 72 | 98 | 71 | 50 | 45 | 23 | 19 | |
| Bhatara* | 6691 | 565 | 574 | 678 | 701 | 486 | 483 | 466 | 475 | 396 | 378 | 404 | 291 | 292 | 209 | 165 | 53 | 75 | |
| Bhatara | 3590 | 301 | 308 | 367 | 381 | 251 | 227 | 285 | 256 | 240 | 192 | 205 | 157 | 158 | 101 | 88 | 28 | 45 | |
| Gopinathpur | 656 | 61 | 63 | 68 | 67 | 43 | 55 | 47 | 40 | 32 | 48 | 41 | 23 | 21 | 28 | 11 | 4 | 4 | |
| Kasaripara | 472 | 44 | 37 | 53 | 55 | 39 | 43 | 22 | 30 | 16 | 19 | 23 | 27 | 19 | 18 | 13 | 8 | 6 | |
| Mohanganj | 163 | 11 | 12 | 20 | 20 | 17 | 9 | 4 | 15 | 4 | 9 | 10 | 12 | 1 | 9 | 4 | 4 | 2 | |
| Parpara | 1408 | 107 | 114 | 139 | 145 | 100 | 112 | 91 | 106 | 88 | 88 | 102 | 46 | 73 | 41 | 37 | 5 | 14 | |
| Uderpara | 402 | 41 | 40 | 31 | 33 | 36 | 37 | 17 | 28 | 16 | 22 | 23 | 26 | 20 | 12 | 12 | 4 | 4 | |
| Bhebla* | 1796 | 122 | 162 | 188 | 183 | 106 | 114 | 116 | 148 | 117 | 118 | 97 | 77 | 89 | 81 | 36 | 20 | 22 | |
| Chandanpur* | 816 | 62 | 69 | 82 | 74 | 44 | 44 | 51 | 64 | 55 | 54 | 54 | 34 | 46 | 34 | 21 | 5 | 23 | |
| Char Haripur* | 2937 | 286 | 304 | 290 | 322 | 228 | 235 | 193 | 218 | 162 | 188 | 131 | 108 | 99 | 77 | 50 | 17 | 29 | |
| Dhopadaha* | 1577 | 106 | 142 | 142 | 146 | 114 | 121 | 106 | 125 | 123 | 91 | 101 | 56 | 77 | 52 | 39 | 16 | 20 | |
| Fulbaria* | 2608 | 226 | 221 | 261 | 251 | 193 | 162 | 166 | 190 | 177 | 146 | 145 | 120 | 134 | 84 | 77 | 22 | 33 | |
| Jolarkhupi* | 184 | 19 | 22 | 15 | 21 | 12 | 13 | 13 | 10 | 12 | 8 | 9 | 7 | 13 | 3 | 2 | 3 | 2 | |
| Joynagar* | 2602 | 233 | 213 | 245 | 241 | 207 | 200 | 158 | 186 | 146 | 164 | 153 | 115 | 141 | 91 | 57 | 14 | 38 | |
| Kalarchhara* | 305 | 32 | 28 | 32 | 34 | 22 | 21 | 17 | 23 | 18 | 13 | 22 | 6 | 17 | 9 | 8 | 1 | 2 | |
| Krishna Rambari Mahishabaduria (2nd Khanda)* | 469 | 20 | 30 | 68 | 53 | 33 | 22 | 35 | 24 | 37 | 35 | 34 | 34 | 27 | 5 | 4 | 2 | 6 | |
| Krishnarambari | 469 | 20 | 30 | 68 | 53 | 33 | 22 | 35 | 24 | 37 | 35 | 34 | 34 | 27 | 5 | 4 | 2 | 6 | |
| Krishnapur* | 1875 | 222 | 192 | 178 | 172 | 165 | 135 | 124 | 144 | 106 | 92 | 81 | 85 | 73 | 46 | 32 | 11 | 17 | |
| Kuturia* | 1530 | 133 | 129 | 152 | 149 | 85 | 109 | 92 | 119 | 105 | 90 | 76 | 83 | 70 | 54 | 38 | 25 | 21 | |
| Maguriapara* | 827 | 76 | 67 | 86 | 94 | 62 | 45 | 60 | 86 | 55 | 40 | 36 | 28 | 32 | 23 | 20 | 13 | 4 | |
| Mahisha Bhaduria (1st Portion)* | 2882 | 237 | 212 | 282 | 269 | 234 | 186 | 206 | 213 | 177 | 154 | 134 | 133 | 136 | 131 | 86 | 33 | 59 | |
| Mahis Baduria | 2882 | 237 | 212 | 282 | 269 | 234 | 186 | 206 | 213 | 177 | 154 | 134 | 133 | 136 | 131 | 86 | 33 | 59 | |
| Pakhadubi* | 1898 | 205 | 198 | 196 | 201 | 147 | 120 | 126 | 138 | 108 | 98 | 67 | 63 | 87 | 53 | 46 | 16 | 29 | |
| Phuldaha* | 1678 | 145 | 135 | 177 | 148 | 108 | 92 | 100 | 109 | 103 | 105 | 89 | 97 | 96 | 84 | 39 | 18 | 33 | |
| Doail Union | 46380 | 3903 | 3993 | 4324 | 3963 | 3336 | 3378 | 3052 | 3698 | 2997 | 2701 | 2782 | 2198 | 2285 | 1578 | 1137 | 461 | 594 | |
| Rural | 46380 | 3903 | 3993 | 4324 | 3963 | 3336 | 3378 | 3052 | 3698 | 2997 | 2701 | 2782 | 2198 | 2285 | 1578 | 1137 | 461 | 594 | |
| Urban | 0 | 0 | 0 | 0 | 0 | 0 | 0 | 0 | 0 | 0 | 0 | 0 | 0 | 0 | 0 | 0 | 0 | 0 | |
| Balia* | 4734 | 408 | 429 | 483 | 402 | 399 | 373 | 304 | 339 | 305 | 241 | 234 | 211 | 239 | 137 | 111 | 43 | 76 | |
| Balia | 2082 | 162 | 187 | 226 | 159 | 185 | 164 | 134 | 149 | 132 | 112 | 107 | 99 | 98 | 65 | 51 | 16 | 36 | |
| Char Balia | 2652 | 246 | 242 | 257 | 243 | 214 | 209 | 170 | 190 | 173 | 129 | 127 | 112 | 141 | 72 | 60 | 27 | 40 | |
| Bhabanipur* | 3602 | 281 | 283 | 340 | 290 | 224 | 218 | 230 | 294 | 247 | 226 | 242 | 177 | 173 | 141 | 112 | 55 | 69 | |
| Bhabanipur | 2188 | 181 | 175 | 207 | 179 | 121 | 121 | 155 | 190 | 160 | 123 | 166 | 81 | 109 | 72 | 56 | 39 | 53 | |
| Loknathpur | 466 | 30 | 34 | 47 | 43 | 25 | 19 | 27 | 33 | 26 | 42 | 23 | 23 | 33 | 18 | 29 | 7 | 7 | |
| Garadoba | 948 | 70 | 74 | 86 | 68 | 78 | 78 | 48 | 71 | 61 | 61 | 53 | 73 | 31 | 51 | 27 | 9 | 9 | |
| Chaparkona* | 6303 | 538 | 498 | 601 | 553 | 446 | 460 | 413 | 518 | 410 | 381 | 390 | 284 | 335 | 202 | 164 | 40 | 70 | |
| Chaparkona | 4109 | 341 | 315 | 388 | 373 | 296 | 304 | 281 | 349 | 265 | 239 | 256 | 176 | 209 | 124 | 112 | 29 | 52 | |
| Decreebanda | 1488 | 134 | 134 | 149 | 114 | 105 | 107 | 91 | 124 | 87 | 79 | 93 | 76 | 90 | 53 | 38 | 5 | 9 | |
| Kolarpar | 337 | 30 | 28 | 27 | 35 | 25 | 35 | 22 | 15 | 22 | 23 | 18 | 11 | 20 | 14 | 7 | 2 | 3 | |
| Purbachar | 369 | 33 | 21 | 37 | 31 | 20 | 14 | 19 | 30 | 36 | 40 | 23 | 21 | 16 | 11 | 7 | 4 | 6 | |
| Doail* | 11675 | 1002 | 1058 | 1084 | 1003 | 817 | 820 | 816 | 935 | 721 | 703 | 701 | 552 | 586 | 400 | 256 | 99 | 122 | |

| Administrative Unit, Location and Community | Total | Age Group (in years) | | | | | | | | | | | | | | | | | |
|---|--------------|----------------------|-------------|-------------|-------------|-------------|-------------|-------------|-------------|-------------|------------|------------|------------|------------|------------|------------|------------|------------|--|
| | | 0-4 | 5-9 | 10-14 | 15-19 | 20-24 | 25-29 | 30-34 | 35-39 | 40-44 | 45-49 | 50-54 | 55-59 | 60-64 | 65-69 | 70-74 | 75-79 | 80+ | |
| | | 3 | 4 | 5 | 6 | 7 | 8 | 9 | 10 | 11 | 12 | 13 | 14 | 15 | 16 | 17 | 18 | 19 | |
| Doail | 5575 | 493 | 515 | 519 | 494 | 396 | 387 | 382 | 427 | 350 | 355 | 354 | 244 | 285 | 174 | 114 | 42 | 44 | |
| Gobindapur | 1327 | 118 | 118 | 124 | 117 | 93 | 104 | 103 | 105 | 77 | 62 | 79 | 56 | 75 | 41 | 28 | 12 | 15 | |
| Kazir Sadar | 452 | 25 | 44 | 43 | 44 | 28 | 26 | 26 | 42 | 27 | 26 | 28 | 23 | 25 | 18 | 18 | 4 | 5 | |
| Krishnapur | 1139 | 120 | 126 | 94 | 90 | 59 | 74 | 68 | 99 | 57 | 81 | 70 | 69 | 44 | 43 | 19 | 16 | 10 | |
| Panchanandapur | 546 | 44 | 44 | 44 | 43 | 71 | 50 | 42 | 48 | 36 | 43 | 25 | 16 | 17 | 14 | 6 | 0 | 3 | |
| Parmanandapur | 1169 | 99 | 97 | 116 | 87 | 58 | 89 | 92 | 86 | 69 | 57 | 65 | 70 | 59 | 60 | 34 | 11 | 20 | |
| Ramanandapur | 1037 | 75 | 76 | 90 | 83 | 80 | 75 | 73 | 93 | 61 | 56 | 64 | 48 | 64 | 45 | 25 | 10 | 19 | |
| Rampur | 430 | 28 | 38 | 54 | 45 | 32 | 15 | 30 | 35 | 44 | 23 | 16 | 26 | 17 | 5 | 12 | 4 | 6 | |
| Dolbhati* | 3142 | 268 | 256 | 300 | 217 | 203 | 263 | 200 | 270 | 202 | 189 | 190 | 154 | 151 | 109 | 92 | 34 | 44 | |
| Dolbhati | 2555 | 228 | 187 | 241 | 180 | 178 | 214 | 166 | 216 | 165 | 156 | 154 | 122 | 116 | 91 | 76 | 27 | 38 | |
| Harkhali | 587 | 40 | 69 | 59 | 37 | 25 | 49 | 34 | 54 | 37 | 33 | 36 | 32 | 35 | 18 | 16 | 7 | 6 | |
| Gramnikai* | 2267 | 189 | 177 | 217 | 212 | 154 | 139 | 135 | 186 | 166 | 145 | 146 | 94 | 101 | 83 | 66 | 32 | 25 | |
| Adachaki | 1027 | 96 | 81 | 90 | 103 | 74 | 61 | 60 | 82 | 68 | 62 | 62 | 45 | 46 | 42 | 36 | 9 | 10 | |
| Gramnikai | 947 | 59 | 75 | 105 | 87 | 53 | 58 | 49 | 76 | 77 | 71 | 72 | 36 | 44 | 33 | 20 | 20 | 12 | |
| Mahishakandi | 293 | 34 | 21 | 22 | 22 | 27 | 20 | 26 | 28 | 21 | 12 | 12 | 13 | 11 | 8 | 10 | 3 | 3 | |
| Hasra Majhail* | 5049 | 403 | 419 | 429 | 487 | 404 | 354 | 316 | 358 | 331 | 279 | 326 | 258 | 251 | 189 | 106 | 68 | 71 | |
| Hasra | 1516 | 111 | 121 | 133 | 161 | 137 | 117 | 94 | 120 | 88 | 73 | 81 | 74 | 76 | 63 | 35 | 25 | 7 | |
| Majalia | 2950 | 243 | 236 | 250 | 278 | 229 | 205 | 181 | 197 | 202 | 178 | 190 | 160 | 147 | 110 | 57 | 35 | 52 | |
| Prasadpur | 583 | 49 | 62 | 46 | 48 | 38 | 32 | 41 | 41 | 28 | 55 | 24 | 28 | 16 | 14 | 8 | 12 | 12 | |
| Hatbari* | 4888 | 419 | 454 | 435 | 412 | 375 | 406 | 318 | 389 | 298 | 261 | 281 | 227 | 228 | 156 | 115 | 58 | 56 | |
| Char Hatbari | 1879 | 174 | 155 | 159 | 175 | 156 | 132 | 121 | 129 | 136 | 111 | 121 | 79 | 92 | 54 | 40 | 26 | 19 | |
| Hatbari | 3009 | 245 | 299 | 276 | 237 | 219 | 274 | 197 | 260 | 162 | 150 | 160 | 148 | 136 | 102 | 75 | 32 | 37 | |
| Rayderpara* | 3609 | 292 | 314 | 312 | 297 | 240 | 274 | 238 | 309 | 237 | 220 | 219 | 197 | 166 | 121 | 94 | 27 | 52 | |
| Rayderpara | 2892 | 229 | 247 | 251 | 244 | 201 | 228 | 184 | 257 | 193 | 177 | 165 | 164 | 131 | 96 | 69 | 21 | 35 | |
| Udnapara | 717 | 63 | 67 | 61 | 53 | 39 | 46 | 54 | 52 | 44 | 43 | 54 | 33 | 35 | 25 | 25 | 6 | 17 | |
| Sasharbai* | 683 | 78 | 67 | 73 | 51 | 46 | 35 | 53 | 62 | 52 | 34 | 33 | 25 | 26 | 25 | 14 | 3 | 6 | |
| Tangail Rajibdia* | 428 | 25 | 38 | 50 | 39 | 28 | 36 | 29 | 38 | 28 | 22 | 20 | 19 | 29 | 15 | 7 | 2 | 3 | |
| Kamrabad Union | 18003 | 1576 | 1672 | 1913 | 1799 | 1350 | 1281 | 1225 | 1381 | 1109 | 986 | 970 | 745 | 799 | 475 | 374 | 150 | 198 | |
| Rural | 18003 | 1576 | 1672 | 1913 | 1799 | 1350 | 1281 | 1225 | 1381 | 1109 | 986 | 970 | 745 | 799 | 475 | 374 | 150 | 198 | |
| Urban | 0 | 0 | 0 | 0 | 0 | 0 | 0 | 0 | 0 | 0 | 0 | 0 | 0 | 0 | 0 | 0 | 0 | 0 | |
| Banda Baula* | 53 | 6 | 6 | 2 | 4 | 2 | 4 | 1 | 5 | 1 | 7 | 5 | 2 | 3 | 2 | 2 | 1 | 0 | |
| Barabaria* | 3074 | 252 | 290 | 343 | 303 | 219 | 218 | 229 | 236 | 193 | 195 | 146 | 129 | 128 | 76 | 59 | 32 | 26 | |
| Barabaria | 2659 | 214 | 255 | 301 | 260 | 198 | 188 | 181 | 202 | 176 | 170 | 134 | 115 | 102 | 67 | 44 | 26 | 26 | |
| Bir Barabaria | 415 | 38 | 35 | 42 | 43 | 21 | 30 | 48 | 34 | 17 | 25 | 12 | 14 | 26 | 9 | 15 | 6 | 0 | |
| Binjail (1st Khanda)* | 1023 | 81 | 100 | 116 | 100 | 63 | 62 | 72 | 96 | 66 | 55 | 72 | 47 | 44 | 14 | 18 | 7 | 10 | |
| Binjail (Part-1) | 1023 | 81 | 100 | 116 | 100 | 63 | 62 | 72 | 96 | 66 | 55 | 72 | 47 | 44 | 14 | 18 | 7 | 10 | |
| Binjail (2nd Khanda)* | 111 | 13 | 10 | 9 | 13 | 7 | 6 | 3 | 7 | 4 | 9 | 10 | 6 | 2 | 5 | 5 | 1 | 1 | |
| Binjail (Part-2) | 111 | 13 | 10 | 9 | 13 | 7 | 6 | 3 | 7 | 4 | 9 | 10 | 6 | 2 | 5 | 5 | 1 | 1 | |
| Char Dharabarsha* | 702 | 65 | 64 | 74 | 87 | 55 | 62 | 47 | 46 | 40 | 38 | 37 | 23 | 33 | 15 | 5 | 6 | 5 | |
| Dharabarsha (1st Khanda)* | 149 | 16 | 9 | 10 | 10 | 17 | 17 | 12 | 10 | 11 | 10 | 8 | 8 | 1 | 4 | 3 | 1 | 2 | |
| Dharabarsha (Part-1) | 149 | 16 | 9 | 10 | 10 | 17 | 17 | 12 | 10 | 11 | 10 | 8 | 8 | 1 | 4 | 3 | 1 | 2 | |
| Dharabarsha (2nd Khanda)* | 153 | 18 | 11 | 13 | 16 | 14 | 10 | 15 | 9 | 9 | 6 | 6 | 8 | 5 | 5 | 4 | 2 | 2 | |
| Dharabarsha (2nd Portion) | 153 | 18 | 11 | 13 | 16 | 14 | 10 | 15 | 9 | 9 | 6 | 6 | 8 | 5 | 5 | 4 | 2 | 2 | |
| Goniarpara Dharabarsha (3rd Khanda)* | 1701 | 153 | 144 | 198 | 156 | 125 | 114 | 92 | 154 | 117 | 85 | 90 | 74 | 74 | 54 | 40 | 11 | 20 | |
| Goniarpara Dharabarsha (Part-3) | 1701 | 153 | 144 | 198 | 156 | 125 | 114 | 92 | 154 | 117 | 85 | 90 | 74 | 74 | 54 | 40 | 11 | 20 | |
| Gopinathpur Bayshing* | 255 | 28 | 26 | 23 | 21 | 15 | 14 | 20 | 19 | 16 | 11 | 13 | 8 | 13 | 9 | 9 | 2 | 8 | |
| Gopinath Bayshing | 255 | 28 | 26 | 23 | 21 | 15 | 14 | 20 | 19 | 16 | 11 | 13 | 8 | 13 | 9 | 9 | 2 | 8 | |
| Helenchabari* | 1771 | 114 | 180 | 192 | 180 | 131 | 138 | 134 | 145 | 112 | 79 | 115 | 59 | 89 | 36 | 35 | 12 | 20 | |
| Kandarpara* | 166 | 26 | 13 | 16 | 9 | 7 | 14 | 15 | 9 | 11 | 7 | 9 | 9 | 7 | 8 | 6 | 0 | 0 | |
| Kandarpara Baruna* | 1084 | 101 | 107 | 100 | 103 | 74 | 69 | 65 | 75 | 58 | 74 | 56 | 48 | 56 | 40 | 39 | 6 | 13 | |
| Kayra* | 868 | 76 | 71 | 92 | 82 | 86 | 78 | 64 | 69 | 45 | 46 | 33 | 24 | 42 | 30 | 13 | 8 | 9 | |
| Niugir Tengar* | 568 | 48 | 44 | 55 | 50 | 57 | 46 | 35 | 37 | 43 | 31 | 31 | 29 | 29 | 16 | 10 | 3 | 4 | |
| Panchbari Decree* | 783 | 70 | 95 | 88 | 76 | 57 | 51 | 53 | 61 | 50 | 36 | 47 | 24 | 31 | 19 | 10 | 7 | 8 | |
| Soakair* | 3041 | 276 | 290 | 317 | 326 | 214 | 205 | 218 | 217 | 171 | 158 | 168 | 133 | 139 | 65 | 68 | 27 | 49 | |

| Administrative Unit, Location and Community | Total | Age Group (in years) | | | | | | | | | | | | | | | | | |
|---|--------------|----------------------|-------------|-------------|-------------|-------------|-------------|-------------|-------------|-------------|-------------|-------------|-------------|-------------|-------------|-------------|------------|------------|--|
| | | 0-4 | 5-9 | 10-14 | 15-19 | 20-24 | 25-29 | 30-34 | 35-39 | 40-44 | 45-49 | 50-54 | 55-59 | 60-64 | 65-69 | 70-74 | 75-79 | 80+ | |
| | | 3 | 4 | 5 | 6 | 7 | 8 | 9 | 10 | 11 | 12 | 13 | 14 | 15 | 16 | 17 | 18 | 19 | |
| Sonakanda* | 1277 | 128 | 110 | 130 | 135 | 115 | 91 | 77 | 98 | 82 | 70 | 55 | 57 | 54 | 34 | 20 | 11 | 10 | |
| Swadhinabari* | 756 | 61 | 66 | 86 | 81 | 64 | 51 | 44 | 58 | 54 | 39 | 38 | 34 | 30 | 23 | 19 | 2 | 6 | |
| Syedpur* | 468 | 44 | 36 | 49 | 47 | 28 | 31 | 29 | 30 | 26 | 30 | 31 | 23 | 19 | 20 | 9 | 11 | 5 | |
| Mahadan Union | 38448 | 3421 | 3306 | 3706 | 3485 | 2712 | 2743 | 2592 | 3130 | 2492 | 2189 | 2181 | 1696 | 1790 | 1255 | 842 | 367 | 541 | |
| Rural | 38448 | 3421 | 3306 | 3706 | 3485 | 2712 | 2743 | 2592 | 3130 | 2492 | 2189 | 2181 | 1696 | 1790 | 1255 | 842 | 367 | 541 | |
| Urban | 0 | 0 | 0 | 0 | 0 | 0 | 0 | 0 | 0 | 0 | 0 | 0 | 0 | 0 | 0 | 0 | 0 | 0 | |
| Banagram* | 4240 | 385 | 360 | 444 | 352 | 263 | 275 | 261 | 364 | 276 | 253 | 259 | 207 | 217 | 132 | 91 | 37 | 64 | |
| Banagram | 2986 | 266 | 260 | 325 | 236 | 179 | 188 | 180 | 257 | 193 | 191 | 183 | 151 | 156 | 102 | 58 | 22 | 39 | |
| Shyamerpara | 1254 | 119 | 100 | 119 | 116 | 84 | 87 | 81 | 107 | 83 | 62 | 76 | 56 | 61 | 30 | 33 | 15 | 25 | |
| Banshbari* | 1536 | 156 | 142 | 149 | 148 | 109 | 92 | 116 | 118 | 106 | 77 | 79 | 64 | 68 | 39 | 36 | 16 | 21 | |
| Bara Shara* | 1237 | 136 | 103 | 115 | 109 | 97 | 91 | 89 | 107 | 66 | 51 | 74 | 62 | 62 | 29 | 23 | 10 | 13 | |
| Bil Balia* | 3980 | 382 | 352 | 357 | 336 | 298 | 267 | 302 | 287 | 245 | 229 | 233 | 173 | 190 | 139 | 82 | 36 | 72 | |
| Hiranyabari* | 1030 | 118 | 91 | 85 | 77 | 51 | 73 | 73 | 75 | 72 | 64 | 61 | 45 | 52 | 29 | 41 | 11 | 12 | |
| Hirannabari | 1030 | 118 | 91 | 85 | 77 | 51 | 73 | 73 | 75 | 72 | 64 | 61 | 45 | 52 | 29 | 41 | 11 | 12 | |
| Husnabad* | 997 | 97 | 93 | 104 | 89 | 71 | 87 | 58 | 71 | 66 | 48 | 46 | 43 | 40 | 31 | 28 | 10 | 15 | |
| Jhingarbhita* | 310 | 18 | 36 | 30 | 21 | 19 | 19 | 23 | 17 | 16 | 29 | 10 | 21 | 13 | 7 | 12 | 9 | 10 | |
| Karbari* | 1248 | 99 | 87 | 128 | 121 | 87 | 81 | 89 | 111 | 71 | 61 | 79 | 49 | 56 | 64 | 35 | 15 | 15 | |
| Kargram* | 3574 | 283 | 315 | 380 | 346 | 243 | 259 | 252 | 320 | 237 | 194 | 201 | 133 | 144 | 132 | 73 | 21 | 41 | |
| Khaguria* | 2499 | 271 | 196 | 229 | 227 | 251 | 229 | 148 | 199 | 145 | 128 | 127 | 91 | 103 | 63 | 45 | 19 | 28 | |
| Kodla* | 391 | 33 | 27 | 30 | 37 | 30 | 30 | 30 | 39 | 22 | 23 | 28 | 14 | 19 | 17 | 7 | 3 | 2 | |
| Mahadan* | 3605 | 300 | 290 | 325 | 324 | 233 | 256 | 244 | 300 | 276 | 218 | 216 | 156 | 172 | 125 | 74 | 38 | 58 | |
| Matiajani* | 1171 | 95 | 106 | 114 | 96 | 65 | 92 | 59 | 108 | 75 | 74 | 71 | 61 | 53 | 45 | 20 | 16 | 21 | |
| Naldair* | 1221 | 98 | 91 | 93 | 128 | 80 | 79 | 77 | 93 | 87 | 71 | 67 | 71 | 63 | 50 | 32 | 11 | 30 | |
| Raghunathpur* | 1294 | 87 | 112 | 118 | 145 | 92 | 86 | 89 | 105 | 90 | 80 | 63 | 62 | 63 | 38 | 31 | 10 | 23 | |
| Rajibdia* | 419 | 30 | 31 | 42 | 42 | 41 | 28 | 22 | 39 | 31 | 21 | 22 | 20 | 20 | 14 | 12 | 2 | 2 | |
| Sanakair* | 3340 | 252 | 279 | 321 | 341 | 245 | 240 | 252 | 273 | 223 | 198 | 173 | 132 | 154 | 110 | 67 | 44 | 36 | |
| Dholochara | 347 | 25 | 28 | 27 | 31 | 27 | 27 | 22 | 32 | 25 | 24 | 16 | 12 | 22 | 10 | 11 | 4 | 4 | |
| Sanakair | 2325 | 178 | 200 | 228 | 255 | 177 | 168 | 162 | 180 | 170 | 119 | 126 | 87 | 103 | 71 | 40 | 32 | 29 | |
| Shibpur | 668 | 49 | 51 | 66 | 55 | 41 | 45 | 68 | 61 | 28 | 55 | 31 | 33 | 29 | 29 | 16 | 8 | 3 | |
| Sengua* | 5352 | 490 | 522 | 530 | 468 | 360 | 401 | 331 | 414 | 336 | 300 | 326 | 245 | 252 | 166 | 106 | 48 | 57 | |
| Uchchagram* | 1004 | 91 | 73 | 112 | 78 | 77 | 58 | 77 | 90 | 52 | 70 | 46 | 47 | 49 | 25 | 27 | 11 | 21 | |
| Pingna Union | 29044 | 2799 | 2633 | 3091 | 2679 | 1919 | 1926 | 1923 | 2113 | 1881 | 1633 | 1567 | 1351 | 1332 | 915 | 674 | 263 | 345 | |
| Rural | 26387 | 2560 | 2390 | 2818 | 2453 | 1740 | 1714 | 1737 | 1923 | 1716 | 1487 | 1410 | 1240 | 1212 | 833 | 599 | 240 | 315 | |
| Urban | 2657 | 239 | 243 | 273 | 226 | 179 | 212 | 186 | 190 | 165 | 146 | 157 | 111 | 120 | 82 | 75 | 23 | 30 | |
| Baraipatal* | 5727 | 507 | 508 | 599 | 542 | 355 | 328 | 391 | 413 | 347 | 347 | 303 | 281 | 295 | 216 | 150 | 58 | 87 | |
| Baraipatal | 3229 | 288 | 300 | 356 | 301 | 202 | 183 | 214 | 223 | 192 | 178 | 179 | 152 | 174 | 116 | 90 | 34 | 47 | |
| Fuladherpara | 2498 | 219 | 208 | 243 | 241 | 153 | 145 | 177 | 190 | 155 | 169 | 124 | 129 | 121 | 100 | 60 | 24 | 40 | |
| Bashuria* | 4363 | 406 | 351 | 434 | 426 | 334 | 292 | 289 | 308 | 295 | 227 | 250 | 225 | 204 | 144 | 94 | 40 | 44 | |
| Bashuria | 847 | 85 | 84 | 97 | 74 | 59 | 69 | 45 | 45 | 57 | 47 | 43 | 47 | 41 | 26 | 18 | 7 | 3 | |
| Narpara | 1500 | 132 | 114 | 163 | 130 | 120 | 100 | 125 | 106 | 98 | 73 | 88 | 76 | 60 | 49 | 36 | 12 | 18 | |
| Padmapur | 610 | 68 | 54 | 56 | 59 | 36 | 38 | 34 | 42 | 32 | 41 | 30 | 38 | 35 | 22 | 14 | 5 | 6 | |
| Radhanagar | 1406 | 121 | 99 | 118 | 163 | 119 | 85 | 85 | 115 | 108 | 66 | 89 | 64 | 68 | 47 | 26 | 16 | 17 | |
| Char Bashuria* | 32 | 4 | 2 | 2 | 4 | 2 | 3 | 4 | 2 | 0 | 2 | 2 | 2 | 2 | 0 | 0 | 0 | 1 | |
| Dari Meiya* | 1361 | 114 | 102 | 137 | 141 | 82 | 83 | 89 | 112 | 88 | 76 | 93 | 63 | 68 | 47 | 37 | 13 | 16 | |
| Kabulibari* | 92 | 7 | 8 | 11 | 7 | 8 | 8 | 10 | 5 | 5 | 3 | 4 | 6 | 4 | 3 | 1 | 1 | 1 | |
| Khas Balia menda* | 359 | 40 | 38 | 50 | 35 | 26 | 19 | 17 | 35 | 26 | 12 | 19 | 16 | 7 | 4 | 4 | 6 | 5 | |
| Medur* | 1470 | 156 | 141 | 126 | 112 | 82 | 98 | 99 | 115 | 88 | 104 | 65 | 74 | 85 | 57 | 38 | 17 | 13 | |
| Meiya* | 1998 | 177 | 164 | 192 | 207 | 123 | 141 | 124 | 152 | 160 | 138 | 106 | 87 | 81 | 60 | 46 | 19 | 21 | |
| Nalsunda* | 5526 | 676 | 638 | 619 | 462 | 366 | 344 | 347 | 411 | 358 | 295 | 269 | 224 | 223 | 101 | 92 | 35 | 66 | |
| Balia Menda | 1282 | 165 | 134 | 126 | 109 | 71 | 77 | 77 | 92 | 94 | 55 | 66 | 51 | 58 | 30 | 29 | 18 | 30 | |
| Dakatia Menda | 104 | 14 | 16 | 9 | 10 | 11 | 8 | 9 | 2 | 6 | 5 | 4 | 6 | 2 | 2 | 0 | 0 | 0 | |
| Mirkutir | 1744 | 210 | 209 | 188 | 149 | 119 | 103 | 92 | 122 | 101 | 108 | 80 | 96 | 69 | 35 | 34 | 8 | 21 | |
| Nalsanda | 2396 | 287 | 279 | 296 | 194 | 165 | 156 | 169 | 195 | 157 | 127 | 119 | 71 | 94 | 34 | 29 | 9 | 15 | |
| Pingna* | 5459 | 473 | 438 | 648 | 517 | 362 | 398 | 367 | 370 | 349 | 283 | 299 | 262 | 243 | 201 | 137 | 51 | 61 | |
| Raspal* | 2657 | 239 | 243 | 273 | 226 | 179 | 212 | 186 | 190 | 165 | 146 | 157 | 111 | 120 | 82 | 75 | 23 | 30 | |
| Gopalganj Kawamara | 2252 | 199 | 192 | 230 | 196 | 147 | 177 | 159 | 165 | 147 | 129 | 136 | 99 | 102 | 72 | 62 | 19 | 21 | |
| Raspal | 405 | 40 | 51 | 43 | 30 | 32 | 35 | 27 | 25 | 18 | 17 | 21 | 12 | 18 | 10 | 13 | 4 | 9 | |
| Pogaldigha Union | 55295 | 4793 | 5027 | 5537 | 5275 | 3670 | 3983 | 3718 | 4349 | 3648 | 3251 | 3165 | 2466 | 2351 | 1699 | 1242 | 470 | 651 | |
| Rural | 45507 | 3969 | 4155 | 4548 | 4371 | 3032 | 3268 | 3071 | 3580 | 2945 | 2624 | 2606 | 2028 | 1968 | 1386 | 1027 | 386 | 543 | |
| Urban | 9788 | 824 | 872 | 989 | 904 | 638 | 715 | 647 | 769 | 703 | 627 | 559 | 438 | 383 | 313 | 215 | 84 | 108 | |
| Binnafair* | 13758 | 1196 | 1254 | 1302 | 1291 | 950 | 978 | 971 | 1110 | 871 | 734 | 765 | 593 | 644 | 462 | 326 | 138 | 173 | |
| Bagarpar | 3004 | 252 | 273 | 304 | 286 | 199 | 193 | 240 | 254 | 200 | 160 | 166 | 141 | 111 | 88 | 65 | 33 | 39 | |

| Administrative Unit, Location and Community | Total | Age Group (in years) | | | | | | | | | | | | | | | | | |
|---|--------------|----------------------|-------------|-------------|-------------|-------------|-------------|-------------|-------------|-------------|-------------|-------------|-------------|-------------|------------|------------|------------|------------|--|
| | | 0-4 | 5-9 | 10-14 | 15-19 | 20-24 | 25-29 | 30-34 | 35-39 | 40-44 | 45-49 | 50-54 | 55-59 | 60-64 | 65-69 | 70-74 | 75-79 | 80+ | |
| | | 3 | 4 | 5 | 6 | 7 | 8 | 9 | 10 | 11 | 12 | 13 | 14 | 15 | 16 | 17 | 18 | 19 | |
| Binnafair | 1310 | 125 | 141 | 150 | 115 | 79 | 91 | 97 | 111 | 78 | 50 | 65 | 58 | 64 | 37 | 28 | 10 | 11 | |
| Chakpara | 919 | 75 | 75 | 78 | 72 | 57 | 55 | 53 | 82 | 51 | 52 | 53 | 40 | 59 | 45 | 42 | 11 | 19 | |
| Gobindanagar | 1933 | 169 | 178 | 159 | 177 | 138 | 131 | 118 | 165 | 121 | 117 | 105 | 98 | 106 | 64 | 35 | 21 | 31 | |
| Monarpara | 1661 | 125 | 145 | 154 | 154 | 124 | 116 | 104 | 139 | 105 | 101 | 96 | 77 | 86 | 46 | 54 | 16 | 19 | |
| Patabuga | 942 | 91 | 101 | 72 | 83 | 66 | 72 | 68 | 53 | 65 | 46 | 61 | 31 | 51 | 40 | 16 | 13 | 13 | |
| Putiarpar | 2485 | 220 | 233 | 236 | 272 | 158 | 184 | 177 | 193 | 180 | 132 | 132 | 94 | 107 | 72 | 51 | 18 | 26 | |
| Sancharpar | 1065 | 108 | 77 | 104 | 100 | 79 | 88 | 74 | 83 | 46 | 54 | 65 | 43 | 46 | 53 | 22 | 12 | 11 | |
| Shimultair | 439 | 31 | 31 | 45 | 32 | 50 | 48 | 40 | 30 | 25 | 22 | 22 | 11 | 14 | 17 | 13 | 4 | 4 | |
| Brahmanjani* | 740 | 93 | 69 | 81 | 80 | 38 | 51 | 38 | 42 | 54 | 44 | 40 | 27 | 33 | 19 | 18 | 6 | 7 | |
| Damodarpur* | 2678 | 214 | 229 | 245 | 284 | 176 | 198 | 189 | 211 | 178 | 154 | 141 | 154 | 100 | 92 | 61 | 27 | 25 | |
| Chechiabadha | 690 | 42 | 58 | 75 | 67 | 58 | 38 | 45 | 43 | 50 | 31 | 55 | 33 | 31 | 21 | 20 | 10 | 13 | |
| Damodarpur | 1988 | 172 | 171 | 170 | 217 | 118 | 160 | 144 | 168 | 128 | 123 | 86 | 121 | 69 | 71 | 41 | 17 | 12 | |
| Malipara* | 6673 | 584 | 612 | 762 | 734 | 394 | 434 | 420 | 491 | 400 | 408 | 376 | 272 | 304 | 190 | 157 | 48 | 87 | |
| Manikpatal* | 593 | 38 | 57 | 77 | 56 | 31 | 41 | 44 | 49 | 33 | 32 | 35 | 27 | 30 | 18 | 9 | 6 | 10 | |
| Pogaldigha* | 19663 | 1696 | 1791 | 1903 | 1807 | 1341 | 1469 | 1326 | 1579 | 1310 | 1186 | 1186 | 907 | 801 | 563 | 426 | 150 | 222 | |
| Charpara | 924 | 58 | 80 | 76 | 81 | 66 | 75 | 52 | 93 | 55 | 55 | 56 | 51 | 41 | 43 | 22 | 2 | 18 | |
| Duriarbhita | 1974 | 161 | 198 | 169 | 181 | 146 | 165 | 130 | 181 | 128 | 97 | 97 | 87 | 108 | 52 | 46 | 11 | 17 | |
| Gobindapatal | 740 | 59 | 61 | 98 | 53 | 54 | 60 | 36 | 63 | 37 | 48 | 35 | 41 | 30 | 31 | 23 | 5 | 6 | |
| Kandarpara | 2105 | 177 | 204 | 190 | 227 | 162 | 165 | 145 | 152 | 152 | 134 | 104 | 85 | 64 | 70 | 42 | 11 | 21 | |
| Kuranipara | 673 | 61 | 57 | 82 | 65 | 38 | 36 | 34 | 48 | 44 | 54 | 56 | 18 | 31 | 21 | 15 | 2 | 11 | |
| Pakhimara | 4037 | 331 | 359 | 371 | 338 | 288 | 365 | 309 | 332 | 317 | 251 | 309 | 230 | 91 | 52 | 55 | 13 | 26 | |
| Palisha | 1439 | 141 | 123 | 130 | 118 | 78 | 109 | 105 | 113 | 109 | 74 | 88 | 70 | 69 | 53 | 23 | 17 | 19 | |
| Pogaldigha | 4349 | 384 | 406 | 423 | 450 | 268 | 253 | 291 | 343 | 269 | 268 | 252 | 186 | 190 | 139 | 106 | 55 | 66 | |
| Ramchandrakhal | 984 | 104 | 91 | 96 | 72 | 72 | 57 | 63 | 70 | 65 | 63 | 61 | 44 | 47 | 31 | 26 | 14 | 8 | |
| Tarakandi | 2438 | 220 | 212 | 268 | 222 | 169 | 184 | 161 | 184 | 134 | 142 | 128 | 95 | 130 | 71 | 68 | 20 | 30 | |
| Rudra Bayra* | 9788 | 824 | 872 | 989 | 904 | 638 | 715 | 647 | 769 | 703 | 627 | 559 | 438 | 383 | 313 | 215 | 84 | 108 | |
| Baishar Charpara | 607 | 54 | 57 | 60 | 50 | 44 | 46 | 47 | 47 | 51 | 34 | 43 | 19 | 22 | 15 | 7 | 4 | 7 | |
| Bayra | 2673 | 218 | 228 | 275 | 242 | 169 | 200 | 199 | 209 | 192 | 164 | 151 | 130 | 105 | 78 | 60 | 26 | 27 | |
| Gachh Bayra | 1623 | 158 | 160 | 153 | 161 | 114 | 140 | 89 | 108 | 103 | 104 | 89 | 75 | 49 | 70 | 26 | 15 | 9 | |
| Gendarpara | 1972 | 140 | 168 | 194 | 191 | 124 | 144 | 134 | 175 | 139 | 136 | 120 | 80 | 84 | 56 | 43 | 18 | 26 | |
| Rudra Bayra | 2913 | 254 | 259 | 307 | 260 | 187 | 185 | 178 | 230 | 218 | 189 | 156 | 134 | 123 | 94 | 79 | 21 | 39 | |
| Takuria* | 1402 | 148 | 143 | 178 | 119 | 102 | 97 | 83 | 98 | 99 | 66 | 63 | 48 | 56 | 42 | 30 | 11 | 19 | |
| Satpoa Union | 33354 | 3037 | 3191 | 3695 | 3195 | 2337 | 2510 | 2232 | 2556 | 2176 | 1875 | 1687 | 1293 | 1314 | 906 | 672 | 254 | 424 | |
| Rural | 33354 | 3037 | 3191 | 3695 | 3195 | 2337 | 2510 | 2232 | 2556 | 2176 | 1875 | 1687 | 1293 | 1314 | 906 | 672 | 254 | 424 | |
| Urban | 0 | 0 | 0 | 0 | 0 | 0 | 0 | 0 | 0 | 0 | 0 | 0 | 0 | 0 | 0 | 0 | 0 | 0 | |
| Adra* | 5677 | 560 | 534 | 653 | 566 | 394 | 403 | 373 | 416 | 345 | 316 | 296 | 225 | 230 | 133 | 117 | 46 | 70 | |
| Baghmara* | 1902 | 147 | 135 | 177 | 203 | 195 | 177 | 119 | 117 | 120 | 100 | 105 | 80 | 84 | 51 | 36 | 14 | 42 | |
| Char Jamira* | 1859 | 161 | 183 | 199 | 190 | 103 | 142 | 101 | 154 | 132 | 105 | 102 | 67 | 80 | 44 | 44 | 23 | 29 | |
| Chhataria* | 3876 | 379 | 392 | 433 | 373 | 292 | 289 | 255 | 275 | 249 | 209 | 171 | 149 | 159 | 108 | 72 | 24 | 47 | |
| Chuniapatal* | 3580 | 304 | 329 | 407 | 360 | 307 | 300 | 231 | 285 | 220 | 195 | 177 | 125 | 119 | 81 | 74 | 26 | 40 | |
| Daserbari* | 919 | 84 | 72 | 108 | 97 | 55 | 81 | 63 | 70 | 47 | 45 | 50 | 36 | 37 | 27 | 26 | 5 | 16 | |
| Dighalkandi* | 322 | 25 | 27 | 40 | 35 | 14 | 38 | 29 | 29 | 24 | 16 | 14 | 12 | 9 | 3 | 5 | 1 | 1 | |
| Kunairpara* | 445 | 33 | 40 | 40 | 45 | 24 | 30 | 31 | 31 | 31 | 34 | 19 | 23 | 22 | 26 | 6 | 5 | 5 | |
| Nagda* | 548 | 57 | 46 | 70 | 37 | 43 | 39 | 35 | 48 | 34 | 24 | 37 | 33 | 17 | 15 | 7 | 1 | 5 | |
| Nandina* | 2012 | 180 | 215 | 224 | 204 | 126 | 113 | 151 | 154 | 116 | 125 | 111 | 69 | 84 | 63 | 49 | 7 | 21 | |
| Rouha* | 3502 | 289 | 367 | 386 | 247 | 207 | 297 | 254 | 306 | 244 | 216 | 170 | 145 | 123 | 114 | 65 | 33 | 39 | |
| Khalishakuri | 526 | 56 | 50 | 52 | 58 | 46 | 44 | 35 | 53 | 30 | 22 | 14 | 22 | 10 | 23 | 7 | 4 | 0 | |
| Rouha | 2976 | 233 | 317 | 334 | 189 | 161 | 253 | 219 | 253 | 214 | 194 | 156 | 123 | 113 | 91 | 58 | 29 | 39 | |
| Sarishabari* | 5349 | 496 | 515 | 591 | 526 | 346 | 328 | 371 | 425 | 380 | 309 | 277 | 184 | 223 | 145 | 109 | 48 | 76 | |
| Char Sarishabari | 5349 | 496 | 515 | 591 | 526 | 346 | 328 | 371 | 425 | 380 | 309 | 277 | 184 | 223 | 145 | 109 | 48 | 76 | |
| Shinguria* | 636 | 58 | 59 | 79 | 54 | 37 | 35 | 45 | 45 | 48 | 25 | 51 | 32 | 22 | 18 | 18 | 8 | 2 | |
| Shishua* | 2323 | 230 | 239 | 248 | 229 | 167 | 194 | 143 | 170 | 168 | 127 | 88 | 87 | 90 | 66 | 40 | 12 | 25 | |
| Tangail Diar Krishnai* | 404 | 34 | 38 | 40 | 29 | 27 | 44 | 31 | 31 | 18 | 29 | 19 | 26 | 15 | 12 | 4 | 1 | 6 | |

Table C-03: Population by Religion, Location and Community, 2022

| Administrative Unit, Location and Community | Total | Muslim | Hindu | Christian | Buddhist | Others |
|---|----------------|----------------|--------------|-------------|-----------|-----------|
| 1 | 2 | 3 | 4 | 5 | 6 | 7 |
| Jamalpur | 2499738 | 2458714 | 39827 | 1053 | 97 | 47 |
| Rural | 1849245 | 1830448 | 17790 | 913 | 57 | 37 |
| Urban | 650493 | 628266 | 22037 | 140 | 40 | 10 |
| Bakshiganj Upazila | 239857 | 236619 | 2599 | 633 | 6 | 0 |
| Rural | 130781 | 129565 | 586 | 629 | 1 | 0 |
| Urban | 109076 | 107054 | 2013 | 4 | 5 | 0 |
| Bakshiganj Paurashava | 51189 | 49798 | 1382 | 4 | 5 | 0 |
| Ward No. 01 | 4580 | 4500 | 80 | 0 | 0 | 0 |
| Malirchar* | 4580 | 4500 | 80 | 0 | 0 | 0 |
| Beparipara | 615 | 615 | 0 | 0 | 0 | 0 |
| Chalakpara | 648 | 648 | 0 | 0 | 0 | 0 |
| Ghoshpara | 411 | 331 | 80 | 0 | 0 | 0 |
| Moulvipara | 749 | 749 | 0 | 0 | 0 | 0 |
| Nayapara | 1599 | 1599 | 0 | 0 | 0 | 0 |
| Hazi Para | 558 | 558 | 0 | 0 | 0 | 0 |
| Ward No. 02 | 4017 | 3941 | 76 | 0 | 0 | 0 |
| Malirchar (Part)* | 4017 | 3941 | 76 | 0 | 0 | 0 |
| Dhumalipara | 1328 | 1328 | 0 | 0 | 0 | 0 |
| Malirchar Pashchimpara | 490 | 490 | 0 | 0 | 0 | 0 |
| Mandalpara | 963 | 887 | 76 | 0 | 0 | 0 |
| Takirpara | 1236 | 1236 | 0 | 0 | 0 | 0 |
| Ward No. 03 | 3434 | 3434 | 0 | 0 | 0 | 0 |
| Malirchar* | 3434 | 3434 | 0 | 0 | 0 | 0 |
| Baraitari | 352 | 352 | 0 | 0 | 0 | 0 |
| Meshcherchar Pashchimpara | 1455 | 1455 | 0 | 0 | 0 | 0 |
| Meshcherchar Purbapara | 1627 | 1627 | 0 | 0 | 0 | 0 |
| Ward No. 04 | 7390 | 7195 | 194 | 1 | 0 | 0 |
| Rajendraganj* | 7390 | 7195 | 194 | 1 | 0 | 0 |
| Bakshiganj Pashchimpara | 1456 | 1438 | 18 | 0 | 0 | 0 |
| Jigatala | 791 | 791 | 0 | 0 | 0 | 0 |
| Kagmaripara | 1194 | 1194 | 0 | 0 | 0 | 0 |
| Miapara | 1565 | 1432 | 133 | 0 | 0 | 0 |
| Pakhimara | 682 | 682 | 0 | 0 | 0 | 0 |
| Sardarpara | 1004 | 960 | 43 | 1 | 0 | 0 |
| Saudagarpara | 698 | 698 | 0 | 0 | 0 | 0 |
| Ward No. 05 | 6062 | 5508 | 552 | 1 | 1 | 0 |
| Rajendraganj* | 6062 | 5508 | 552 | 1 | 1 | 0 |
| Bakshiganj Bazar | 708 | 510 | 198 | 0 | 0 | 0 |
| Bakshiganj Namapara | 2051 | 2037 | 13 | 1 | 0 | 0 |
| Bakshiganj Uttarpara | 1158 | 1059 | 99 | 0 | 0 | 0 |
| Malipara | 53 | 13 | 40 | 0 | 0 | 0 |
| Meshcherchar Namapara | 1641 | 1640 | 0 | 0 | 1 | 0 |
| Modakpara | 451 | 249 | 202 | 0 | 0 | 0 |
| Ward No. 06 | 7814 | 7799 | 14 | 1 | 0 | 0 |
| Char Kauria* | 2245 | 2236 | 8 | 1 | 0 | 0 |
| Chariapara | 2245 | 2236 | 8 | 1 | 0 | 0 |
| Goalgaon* | 5569 | 5563 | 6 | 0 | 0 | 0 |
| Chanderban | 1389 | 1388 | 1 | 0 | 0 | 0 |
| Chandrabaj | 311 | 311 | 0 | 0 | 0 | 0 |
| Madhyapara | 752 | 751 | 1 | 0 | 0 | 0 |
| Pashchimpara | 1227 | 1223 | 4 | 0 | 0 | 0 |
| Purbapara | 1890 | 1890 | 0 | 0 | 0 | 0 |
| Ward No. 07 | 6463 | 6063 | 396 | 0 | 4 | 0 |
| Char Kauria (Part)* | 6463 | 6063 | 396 | 0 | 4 | 0 |
| Dakkhin Simarpara | 848 | 777 | 71 | 0 | 0 | 0 |
| Pakhimara | 1680 | 1671 | 6 | 0 | 3 | 0 |
| Sarkarpara | 456 | 456 | 0 | 0 | 0 | 0 |
| Uttar Simarpar | 3479 | 3159 | 319 | 0 | 1 | 0 |
| Ward No. 08 | 7182 | 7111 | 70 | 1 | 0 | 0 |
| Char Kauria* | 7182 | 7111 | 70 | 1 | 0 | 0 |
| Daripara | 1993 | 1993 | 0 | 0 | 0 | 0 |
| Majhpara | 1594 | 1594 | 0 | 0 | 0 | 0 |
| Pashchim Char Kauriapara | 2268 | 2203 | 64 | 1 | 0 | 0 |
| Uttar Majhpara | 1327 | 1321 | 6 | 0 | 0 | 0 |

| Administrative Unit, Location and Community | Total | Muslim | Hindu | Christian | Buddhist | Others |
|---|--------------|--------------|------------|-----------|----------|----------|
| 1 | 2 | 3 | 4 | 5 | 6 | 7 |
| Ward No. 09 | 4247 | 4247 | 0 | 0 | 0 | 0 |
| Char Kauria (Part)* | 4247 | 4247 | 0 | 0 | 0 | 0 |
| Bhatiapara | 866 | 866 | 0 | 0 | 0 | 0 |
| Khamarpara | 629 | 629 | 0 | 0 | 0 | 0 |
| Taliapara | 1079 | 1079 | 0 | 0 | 0 | 0 |
| Tikarkandi | 1673 | 1673 | 0 | 0 | 0 | 0 |
| Bagarchar Union | 41938 | 41450 | 488 | 0 | 0 | 0 |
| Rural | 22360 | 22281 | 79 | 0 | 0 | 0 |
| Urban | 19578 | 19169 | 409 | 0 | 0 | 0 |
| Alirpara* | 6449 | 6448 | 1 | 0 | 0 | 0 |
| Alirpara | 3002 | 3001 | 1 | 0 | 0 | 0 |
| Morarpara | 1602 | 1602 | 0 | 0 | 0 | 0 |
| Tangaripara | 1845 | 1845 | 0 | 0 | 0 | 0 |
| Bagarchar* | 5565 | 5531 | 34 | 0 | 0 | 0 |
| Bander Para | 774 | 774 | 0 | 0 | 0 | 0 |
| Dakkhin Bagarchar | 774 | 774 | 0 | 0 | 0 | 0 |
| Namapara | 960 | 960 | 0 | 0 | 0 | 0 |
| Uttar Bagarchar | 2051 | 2017 | 34 | 0 | 0 | 0 |
| Zolapara | 1006 | 1006 | 0 | 0 | 0 | 0 |
| Ghasirpara* | 8965 | 8921 | 44 | 0 | 0 | 0 |
| Bangalpara | 927 | 927 | 0 | 0 | 0 | 0 |
| Bhati Para | 355 | 355 | 0 | 0 | 0 | 0 |
| Dakpara | 763 | 750 | 13 | 0 | 0 | 0 |
| Golakati | 902 | 902 | 0 | 0 | 0 | 0 |
| Khuni Para | 175 | 175 | 0 | 0 | 0 | 0 |
| Madhyapara | 1250 | 1250 | 0 | 0 | 0 | 0 |
| Mandalpara | 766 | 766 | 0 | 0 | 0 | 0 |
| Mollapara | 983 | 983 | 0 | 0 | 0 | 0 |
| Nayapara | 1481 | 1466 | 15 | 0 | 0 | 0 |
| Sarkarpara | 648 | 648 | 0 | 0 | 0 | 0 |
| Sunerpara | 715 | 699 | 16 | 0 | 0 | 0 |
| Ramrampur* | 19578 | 19169 | 409 | 0 | 0 | 0 |
| Balikeshi | 726 | 726 | 0 | 0 | 0 | 0 |
| Balurchar | 1019 | 1019 | 0 | 0 | 0 | 0 |
| Dakkhin Sarmara | 1900 | 1872 | 28 | 0 | 0 | 0 |
| Dhararchar | 2003 | 2003 | 0 | 0 | 0 | 0 |
| Gopalpur | 1477 | 1477 | 0 | 0 | 0 | 0 |
| Hamidpur | 122 | 122 | 0 | 0 | 0 | 0 |
| Khasergaon | 1701 | 1701 | 0 | 0 | 0 | 0 |
| Munshi Para | 414 | 414 | 0 | 0 | 0 | 0 |
| Natun Taliapara | 287 | 287 | 0 | 0 | 0 | 0 |
| Perirchar | 1014 | 1014 | 0 | 0 | 0 | 0 |
| Ramrampur | 842 | 842 | 0 | 0 | 0 | 0 |
| Satbhita | 2111 | 2111 | 0 | 0 | 0 | 0 |
| Taliapara | 3611 | 3611 | 0 | 0 | 0 | 0 |
| Tupkarchar (Tupkar Para) | 550 | 550 | 0 | 0 | 0 | 0 |
| Uttar Sarmara | 1801 | 1420 | 381 | 0 | 0 | 0 |
| Uthanerpara* | 1381 | 1381 | 0 | 0 | 0 | 0 |
| Mirapara | 921 | 921 | 0 | 0 | 0 | 0 |
| Uthanerpara | 460 | 460 | 0 | 0 | 0 | 0 |
| Bakshiganj Union | 11008 | 10961 | 46 | 0 | 1 | 0 |
| Rural | 11008 | 10961 | 46 | 0 | 1 | 0 |
| Urban | 0 | 0 | 0 | 0 | 0 | 0 |
| Malirchar* | 3811 | 3810 | 1 | 0 | 0 | 0 |
| Jhalarchar Pashchimpara | 1316 | 1315 | 1 | 0 | 0 | 0 |
| Jhalarchar Purbapara | 1058 | 1058 | 0 | 0 | 0 | 0 |
| Jigatala | 780 | 780 | 0 | 0 | 0 | 0 |
| Singarchar | 657 | 657 | 0 | 0 | 0 | 0 |
| Pashchim Jhalarchar* | 369 | 369 | 0 | 0 | 0 | 0 |
| Surjanagar* | 6828 | 6782 | 45 | 0 | 1 | 0 |
| Manakasa | 777 | 777 | 0 | 0 | 0 | 0 |
| Pashchimpara | 3086 | 3076 | 10 | 0 | 0 | 0 |
| Purbapara | 2965 | 2929 | 35 | 0 | 1 | 0 |

| Administrative Unit, Location and Community | Total | Muslim | Hindu | Christian | Buddhist | Others |
|---|--------------|--------------|-----------|------------|----------|----------|
| 1 | 2 | 3 | 4 | 5 | 6 | 7 |
| Battajore Union | 25111 | 25032 | 79 | 0 | 0 | 0 |
| Rural | 25111 | 25032 | 79 | 0 | 0 | 0 |
| Urban | 0 | 0 | 0 | 0 | 0 | 0 |
| Battajore* | 11843 | 11788 | 55 | 0 | 0 | 0 |
| Birgaon Kandapara | 337 | 337 | 0 | 0 | 0 | 0 |
| Birgaon Uttarpara | 685 | 685 | 0 | 0 | 0 | 0 |
| Chakpara | 326 | 326 | 0 | 0 | 0 | 0 |
| Chariapara | 425 | 425 | 0 | 0 | 0 | 0 |
| Datterchar Dakkhinpara (Part) | 1126 | 1081 | 45 | 0 | 0 | 0 |
| Jhorarpar | 1173 | 1173 | 0 | 0 | 0 | 0 |
| Khamariapara | 687 | 687 | 0 | 0 | 0 | 0 |
| Kumarikanda | 355 | 354 | 1 | 0 | 0 | 0 |
| Pashchimpara | 1566 | 1557 | 9 | 0 | 0 | 0 |
| Puran Battajore | 1496 | 1496 | 0 | 0 | 0 | 0 |
| Purbapara | 2149 | 2149 | 0 | 0 | 0 | 0 |
| Ujanpara | 1518 | 1518 | 0 | 0 | 0 | 0 |
| Goalgaon* | 5900 | 5877 | 23 | 0 | 0 | 0 |
| Chandrabaj | 1358 | 1352 | 6 | 0 | 0 | 0 |
| Dakkhin Birgoan | 1345 | 1328 | 17 | 0 | 0 | 0 |
| Fazilatpara | 1616 | 1616 | 0 | 0 | 0 | 0 |
| Panatiapara | 1581 | 1581 | 0 | 0 | 0 | 0 |
| Palashtala* | 7368 | 7367 | 1 | 0 | 0 | 0 |
| Datterchar Dakkhinpara (Part) | 1765 | 1765 | 0 | 0 | 0 | 0 |
| Datterchar Pashchimpara | 1353 | 1353 | 0 | 0 | 0 | 0 |
| Datterchar Purbapara | 1511 | 1511 | 0 | 0 | 0 | 0 |
| Palashtala | 2391 | 2390 | 1 | 0 | 0 | 0 |
| Tilapara | 348 | 348 | 0 | 0 | 0 | 0 |
| Dhanua Union | 20371 | 19725 | 17 | 629 | 0 | 0 |
| Rural | 15478 | 14832 | 17 | 629 | 0 | 0 |
| Urban | 4893 | 4893 | 0 | 0 | 0 | 0 |
| Dhanua Kamalpur* | 5831 | 5815 | 14 | 2 | 0 | 0 |
| Balurgaon | 659 | 659 | 0 | 0 | 0 | 0 |
| Dakkhin Kamalpur | 1002 | 995 | 7 | 0 | 0 | 0 |
| Dhanua | 2481 | 2481 | 0 | 0 | 0 | 0 |
| Nayapara | 50 | 44 | 4 | 2 | 0 | 0 |
| Ramrampur | 164 | 164 | 0 | 0 | 0 | 0 |
| Uttar Kamalpur | 1475 | 1472 | 3 | 0 | 0 | 0 |
| Dumurtala* | 2271 | 1642 | 2 | 627 | 0 | 0 |
| Baishnabpara | 682 | 682 | 0 | 0 | 0 | 0 |
| Balujuri | 866 | 654 | 0 | 212 | 0 | 0 |
| Dhiglakuna | 421 | 247 | 0 | 174 | 0 | 0 |
| Hatiber Kona | 47 | 0 | 1 | 46 | 0 | 0 |
| Somnathpara | 97 | 1 | 1 | 95 | 0 | 0 |
| Tila Para | 158 | 58 | 0 | 100 | 0 | 0 |
| Gerda* | 4893 | 4893 | 0 | 0 | 0 | 0 |
| Gerda Kamalpur | 1036 | 1036 | 0 | 0 | 0 | 0 |
| Khamargerda | 1023 | 1023 | 0 | 0 | 0 | 0 |
| Majhgerda | 1027 | 1027 | 0 | 0 | 0 | 0 |
| Mirdhapara | 1164 | 1164 | 0 | 0 | 0 | 0 |
| Nayapara (Part) | 643 | 643 | 0 | 0 | 0 | 0 |
| Jadurchar* | 2740 | 2740 | 0 | 0 | 0 | 0 |
| Balurchar | 210 | 210 | 0 | 0 | 0 | 0 |
| Jadurchar | 442 | 442 | 0 | 0 | 0 | 0 |
| Palashtala | 1439 | 1439 | 0 | 0 | 0 | 0 |
| Tengramari | 649 | 649 | 0 | 0 | 0 | 0 |
| Lauchapra* | 4636 | 4635 | 1 | 0 | 0 | 0 |
| Baglakandi | 579 | 579 | 0 | 0 | 0 | 0 |
| Jardarpara | 862 | 862 | 0 | 0 | 0 | 0 |
| Kanekanda | 922 | 921 | 1 | 0 | 0 | 0 |
| Lauchapra | 475 | 475 | 0 | 0 | 0 | 0 |
| Master Para | 656 | 656 | 0 | 0 | 0 | 0 |
| Satanipara | 1142 | 1142 | 0 | 0 | 0 | 0 |

| Administrative Unit, Location and Community | Total | Muslim | Hindu | Christian | Buddhist | Others |
|---|--------------|--------------|------------|-----------|----------|----------|
| 1 | 2 | 3 | 4 | 5 | 6 | 7 |
| Merurchar Union | 35076 | 34923 | 153 | 0 | 0 | 0 |
| Rural | 11331 | 11286 | 45 | 0 | 0 | 0 |
| Urban | 23745 | 23637 | 108 | 0 | 0 | 0 |
| Durgapur* | 11331 | 11286 | 45 | 0 | 0 | 0 |
| Ghugrakandi | 870 | 870 | 0 | 0 | 0 | 0 |
| Kalkihara Bhati | 3031 | 3031 | 0 | 0 | 0 | 0 |
| Kalkihara Uzan | 1859 | 1847 | 12 | 0 | 0 | 0 |
| Madarerchar | 1521 | 1521 | 0 | 0 | 0 | 0 |
| Maichhanir Char | 2572 | 2572 | 0 | 0 | 0 | 0 |
| Purba Kalkihara | 1478 | 1445 | 33 | 0 | 0 | 0 |
| Rabiarchar* | 23745 | 23637 | 108 | 0 | 0 | 0 |
| Airmari Natun | 1424 | 1424 | 0 | 0 | 0 | 0 |
| Airmari Puratan | 738 | 738 | 0 | 0 | 0 | 0 |
| Awalpara | 599 | 599 | 0 | 0 | 0 | 0 |
| Baghadubi | 1071 | 1071 | 0 | 0 | 0 | 0 |
| Betmari | 783 | 783 | 0 | 0 | 0 | 0 |
| Chinerchar | 727 | 727 | 0 | 0 | 0 | 0 |
| Fakirpara | 1514 | 1513 | 1 | 0 | 0 | 0 |
| Jagirpara | 1466 | 1466 | 0 | 0 | 0 | 0 |
| Khewarchar Bhati | 1811 | 1773 | 38 | 0 | 0 | 0 |
| Khewarchar Uzan | 2204 | 2135 | 69 | 0 | 0 | 0 |
| Merurchar | 4088 | 4088 | 0 | 0 | 0 | 0 |
| Rabiarchar | 1869 | 1869 | 0 | 0 | 0 | 0 |
| Sheikherchar | 1476 | 1476 | 0 | 0 | 0 | 0 |
| Tupkarchar Natun | 1604 | 1604 | 0 | 0 | 0 | 0 |
| Tupkarchar Puran | 2371 | 2371 | 0 | 0 | 0 | 0 |
| Nilakkhia Union | 28643 | 28398 | 245 | 0 | 0 | 0 |
| Rural | 18972 | 18841 | 131 | 0 | 0 | 0 |
| Urban | 9671 | 9557 | 114 | 0 | 0 | 0 |
| Binoderchar* | 2966 | 2892 | 74 | 0 | 0 | 0 |
| Binoderchar | 1987 | 1913 | 74 | 0 | 0 | 0 |
| Chariapara | 364 | 364 | 0 | 0 | 0 | 0 |
| Gomerchar | 615 | 615 | 0 | 0 | 0 | 0 |
| Janakipur* | 11971 | 11914 | 57 | 0 | 0 | 0 |
| Baskanda Natunpara | 1555 | 1555 | 0 | 0 | 0 | 0 |
| Baskanda Puranpara | 428 | 428 | 0 | 0 | 0 | 0 |
| Chakpara | 199 | 199 | 0 | 0 | 0 | 0 |
| Dariapara | 438 | 438 | 0 | 0 | 0 | 0 |
| Daripura | 625 | 625 | 0 | 0 | 0 | 0 |
| Dikpara | 1496 | 1496 | 0 | 0 | 0 | 0 |
| Fakirpara | 399 | 399 | 0 | 0 | 0 | 0 |
| Kayosthapara | 285 | 285 | 0 | 0 | 0 | 0 |
| Moharband | 948 | 905 | 43 | 0 | 0 | 0 |
| Mridhapara | 1064 | 1064 | 0 | 0 | 0 | 0 |
| Namapara | 367 | 367 | 0 | 0 | 0 | 0 |
| Manjalia | 1068 | 1068 | 0 | 0 | 0 | 0 |
| Salai Mandol Para | 647 | 647 | 0 | 0 | 0 | 0 |
| Talukpara | 364 | 364 | 0 | 0 | 0 | 0 |
| Tambalipara | 284 | 284 | 0 | 0 | 0 | 0 |
| Thakurpara | 1161 | 1147 | 14 | 0 | 0 | 0 |
| Vatiapara | 643 | 643 | 0 | 0 | 0 | 0 |
| Kushalnagar* | 4035 | 4035 | 0 | 0 | 0 | 0 |
| Dakkhin Kushalnagar | 2620 | 2620 | 0 | 0 | 0 | 0 |
| Uttar Kushalnagar | 1415 | 1415 | 0 | 0 | 0 | 0 |
| Nilakkhia* | 9671 | 9557 | 114 | 0 | 0 | 0 |
| Dakkhin Beparipara | 792 | 792 | 0 | 0 | 0 | 0 |
| Jhalupara | 147 | 103 | 44 | 0 | 0 | 0 |
| Munshipara | 126 | 126 | 0 | 0 | 0 | 0 |
| Natunpara | 444 | 441 | 3 | 0 | 0 | 0 |
| Nayapara | 436 | 436 | 0 | 0 | 0 | 0 |
| Nilakkhia Bazar | 285 | 242 | 43 | 0 | 0 | 0 |
| Paglapara | 1579 | 1578 | 1 | 0 | 0 | 0 |
| Pashchim Beparipara | 740 | 740 | 0 | 0 | 0 | 0 |
| Pashchimpara | 576 | 576 | 0 | 0 | 0 | 0 |

| Administrative Unit, Location and Community | Total | Muslim | Hindu | Christian | Buddhist | Others |
|---|---------------|---------------|-------------|-----------|-----------|-----------|
| 1 | 2 | 3 | 4 | 5 | 6 | 7 |
| Sajimara | 3193 | 3193 | 0 | 0 | 0 | 0 |
| Santi Nagar | 146 | 146 | 0 | 0 | 0 | 0 |
| Sarkarpara | 336 | 336 | 0 | 0 | 0 | 0 |
| Uttarpara | 871 | 848 | 23 | 0 | 0 | 0 |
| Sadhurpara Union | 26521 | 26332 | 189 | 0 | 0 | 0 |
| Rural | 26521 | 26332 | 189 | 0 | 0 | 0 |
| Urban | 0 | 0 | 0 | 0 | 0 | 0 |
| Sadhurpara* | 26521 | 26332 | 189 | 0 | 0 | 0 |
| Airmari | 2534 | 2521 | 13 | 0 | 0 | 0 |
| Archakandi | 1160 | 1160 | 0 | 0 | 0 | 0 |
| Balurgaon | 531 | 531 | 0 | 0 | 0 | 0 |
| Bangalpara | 1724 | 1710 | 14 | 0 | 0 | 0 |
| Bilerpar | 704 | 704 | 0 | 0 | 0 | 0 |
| Char Airmari | 1125 | 1125 | 0 | 0 | 0 | 0 |
| Char Gazirpara | 513 | 513 | 0 | 0 | 0 | 0 |
| Char Kamalerbati | 1018 | 1018 | 0 | 0 | 0 | 0 |
| Dakkhin Datuakanda | 718 | 718 | 0 | 0 | 0 | 0 |
| Daspara | 460 | 412 | 48 | 0 | 0 | 0 |
| Derurbil | 872 | 871 | 1 | 0 | 0 | 0 |
| Gazirpara | 842 | 842 | 0 | 0 | 0 | 0 |
| Kamalerbati Pashchimpara | 1470 | 1470 | 0 | 0 | 0 | 0 |
| Kamalerbati Purbapara | 1588 | 1539 | 49 | 0 | 0 | 0 |
| Khetarchar | 1701 | 1695 | 6 | 0 | 0 | 0 |
| Kutuberchar Dakkhin | 1218 | 1218 | 0 | 0 | 0 | 0 |
| Madanerchar | 866 | 866 | 0 | 0 | 0 | 0 |
| Madanerchar Taitola | 430 | 430 | 0 | 0 | 0 | 0 |
| Madhya Datuakanda | 1390 | 1369 | 21 | 0 | 0 | 0 |
| Majherpara | 653 | 633 | 20 | 0 | 0 | 0 |
| Masjidpara | 416 | 416 | 0 | 0 | 0 | 0 |
| Nilerchar | 431 | 431 | 0 | 0 | 0 | 0 |
| Pashchim Kutuber Char | 778 | 778 | 0 | 0 | 0 | 0 |
| Sheikhpara | 238 | 238 | 0 | 0 | 0 | 0 |
| Thandarban | 1298 | 1281 | 17 | 0 | 0 | 0 |
| Uttar Datuakanda | 1843 | 1843 | 0 | 0 | 0 | 0 |
| Dewanganj Upazila | 288166 | 283664 | 4457 | 20 | 11 | 14 |
| Rural | 216096 | 214078 | 1990 | 9 | 9 | 10 |
| Urban | 72070 | 69586 | 2467 | 11 | 2 | 4 |
| Dewanganj Paurashava | 41123 | 38815 | 2299 | 8 | 1 | 0 |
| Ward No. 01 | 3894 | 3886 | 8 | 0 | 0 | 0 |
| Chikajani (Part)* | 3801 | 3793 | 8 | 0 | 0 | 0 |
| Akandapara | 1288 | 1288 | 0 | 0 | 0 | 0 |
| Chandrapara | 790 | 783 | 7 | 0 | 0 | 0 |
| Chikajani Dakkhinpara | 895 | 895 | 0 | 0 | 0 | 0 |
| Chikajani Uttarpara | 483 | 482 | 1 | 0 | 0 | 0 |
| Miapara | 345 | 345 | 0 | 0 | 0 | 0 |
| Chukaibari* | 93 | 93 | 0 | 0 | 0 | 0 |
| Rampura Purbapara (Part) | 93 | 93 | 0 | 0 | 0 | 0 |
| Ward No. 02 | 3686 | 3677 | 9 | 0 | 0 | 0 |
| Chuniapara* | 3317 | 3308 | 9 | 0 | 0 | 0 |
| Pashchim Chuniapara | 2020 | 2020 | 0 | 0 | 0 | 0 |
| Purba Chuniapara | 1297 | 1288 | 9 | 0 | 0 | 0 |
| Gobindanagar* | 261 | 261 | 0 | 0 | 0 | 0 |
| Kalikapur (Part)* | 108 | 108 | 0 | 0 | 0 | 0 |
| Ward No. 03 | 5568 | 5033 | 534 | 1 | 0 | 0 |
| Kalikapur (Part)* | 5568 | 5033 | 534 | 1 | 0 | 0 |
| Char Kalikapur (Part) | 1079 | 1079 | 0 | 0 | 0 | 0 |
| Kalikapur (Part) | 3044 | 2555 | 488 | 1 | 0 | 0 |
| Uttar Kalikapur | 1445 | 1399 | 46 | 0 | 0 | 0 |
| Ward No. 04 | 6647 | 5661 | 982 | 4 | 0 | 0 |
| Kalikapur (Part)* | 6647 | 5661 | 982 | 4 | 0 | 0 |
| Bazaripara | 2008 | 1413 | 591 | 4 | 0 | 0 |
| Char Kalikapur (Part) | 1571 | 1539 | 32 | 0 | 0 | 0 |
| Dewanganj Bazar | 851 | 693 | 158 | 0 | 0 | 0 |
| Kacharipara | 1038 | 837 | 201 | 0 | 0 | 0 |
| Kalikapur (Part) | 1179 | 1179 | 0 | 0 | 0 | 0 |

| Administrative Unit, Location and Community | Total | Muslim | Hindu | Christian | Buddhist | Others |
|---|--------------|--------------|------------|-----------|----------|----------|
| 1 | 2 | 3 | 4 | 5 | 6 | 7 |
| Ward No. 05 | 5166 | 4830 | 335 | 1 | 0 | 0 |
| Banianirchar (Part)* | 2188 | 2145 | 43 | 0 | 0 | 0 |
| Banianirchar Pashchimpara (Part) | 2188 | 2145 | 43 | 0 | 0 | 0 |
| Chukaibari (Part)* | 2978 | 2685 | 292 | 1 | 0 | 0 |
| Dalbari | 1078 | 1067 | 11 | 0 | 0 | 0 |
| Kaibartapara | 351 | 90 | 261 | 0 | 0 | 0 |
| Nirbahi Area Pamputala | 905 | 888 | 16 | 1 | 0 | 0 |
| Rampur Chukai Madhyapara | 435 | 435 | 0 | 0 | 0 | 0 |
| Sharifpara | 209 | 205 | 4 | 0 | 0 | 0 |
| Ward No. 06 | 2798 | 2694 | 103 | 1 | 0 | 0 |
| Bade Shashariabari (Part)* | 2798 | 2694 | 103 | 1 | 0 | 0 |
| Beltali Bazar | 275 | 268 | 6 | 1 | 0 | 0 |
| Dakkhin Bade Shashariabari | 1485 | 1454 | 31 | 0 | 0 | 0 |
| Rail Colony | 511 | 458 | 53 | 0 | 0 | 0 |
| Uttar Bade Shasharia Bari | 527 | 514 | 13 | 0 | 0 | 0 |
| Ward No. 07 | 6020 | 5900 | 120 | 0 | 0 | 0 |
| Banianirchar (Part)* | 1653 | 1533 | 120 | 0 | 0 | 0 |
| Banianirchar Purbapara | 1231 | 1111 | 120 | 0 | 0 | 0 |
| Uttar Madhya Banianirchar | 422 | 422 | 0 | 0 | 0 | 0 |
| Char Bhabasur (Part)* | 4367 | 4367 | 0 | 0 | 0 | 0 |
| Char Bhabasur Pashchimpara | 1230 | 1230 | 0 | 0 | 0 | 0 |
| Char Bhabasur Purbapara (Part) | 1655 | 1655 | 0 | 0 | 0 | 0 |
| Char Bhabasur Thontapara | 1482 | 1482 | 0 | 0 | 0 | 0 |
| Ward No. 08 | 2946 | 2799 | 146 | 1 | 0 | 0 |
| Bhabasur (Part)* | 2946 | 2799 | 146 | 1 | 0 | 0 |
| Dakrapara | 673 | 673 | 0 | 0 | 0 | 0 |
| Daspara | 813 | 686 | 126 | 1 | 0 | 0 |
| Guzimari | 409 | 409 | 0 | 0 | 0 | 0 |
| Mollapara Mandalpara | 1051 | 1031 | 20 | 0 | 0 | 0 |
| Ward No. 09 | 4398 | 4335 | 62 | 0 | 1 | 0 |
| Char Bhabasur (Part)* | 4398 | 4335 | 62 | 0 | 1 | 0 |
| Char Bhabasur Bhatipara | 461 | 449 | 12 | 0 | 0 | 0 |
| Char Bhabasur Mandalpara | 315 | 315 | 0 | 0 | 0 | 0 |
| Char Bhabasur Millcolony | 425 | 424 | 0 | 0 | 1 | 0 |
| Char Bhabasur Mollapara | 438 | 431 | 7 | 0 | 0 | 0 |
| Char Bhabasur Nayapara | 444 | 444 | 0 | 0 | 0 | 0 |
| Char Bhabasur Purbapara (Part) | 808 | 808 | 0 | 0 | 0 | 0 |
| Char Bhabasur Sardarpara | 706 | 666 | 40 | 0 | 0 | 0 |
| Char Bhabasur Sarkarpara | 801 | 798 | 3 | 0 | 0 | 0 |
| Bahadurabad Union | 40999 | 40853 | 141 | 3 | 2 | 0 |
| Rural | 40999 | 40853 | 141 | 3 | 2 | 0 |
| Urban | 0 | 0 | 0 | 0 | 0 | 0 |
| Bahadurabad* | 27770 | 27632 | 135 | 2 | 1 | 0 |
| Akandapara | 661 | 660 | 1 | 0 | 0 | 0 |
| Azizalpur | 227 | 227 | 0 | 0 | 0 | 0 |
| Basetpur | 1465 | 1465 | 0 | 0 | 0 | 0 |
| Bhangargram | 904 | 904 | 0 | 0 | 0 | 0 |
| Chakharchar | 790 | 789 | 0 | 0 | 1 | 0 |
| Char Bhangargram | 345 | 345 | 0 | 0 | 0 | 0 |
| Char Kalakanda | 602 | 594 | 8 | 0 | 0 | 0 |
| Daparpara | 3154 | 3153 | 0 | 1 | 0 | 0 |
| Farajipara | 372 | 372 | 0 | 0 | 0 | 0 |
| Gharipara | 691 | 687 | 4 | 0 | 0 | 0 |
| Jhalarchar | 2447 | 2427 | 20 | 0 | 0 | 0 |
| Kalakanda | 2671 | 2613 | 58 | 0 | 0 | 0 |
| Kananpur | 373 | 373 | 0 | 0 | 0 | 0 |
| Kandirgram | 829 | 820 | 8 | 1 | 0 | 0 |
| Nayagram | 1636 | 1636 | 0 | 0 | 0 | 0 |
| Nazirpur | 669 | 669 | 0 | 0 | 0 | 0 |
| Pollakandi | 2928 | 2898 | 30 | 0 | 0 | 0 |
| Pollakandi Nayapara | 2205 | 2199 | 6 | 0 | 0 | 0 |
| Sardarpara | 2087 | 2087 | 0 | 0 | 0 | 0 |
| Shahjadpur | 1947 | 1947 | 0 | 0 | 0 | 0 |
| Tentultali | 335 | 335 | 0 | 0 | 0 | 0 |

| Administrative Unit, Location and Community | Total | Muslim | Hindu | Christian | Buddhist | Others |
|---|--------------|--------------|------------|-----------|----------|----------|
| 1 | 2 | 3 | 4 | 5 | 6 | 7 |
| Ukrapara | 432 | 432 | 0 | 0 | 0 | 0 |
| Char Bahadurabad* | 3103 | 3102 | 1 | 0 | 0 | 0 |
| Char Bahadurabad | 1829 | 1829 | 0 | 0 | 0 | 0 |
| Mannepara | 1274 | 1273 | 1 | 0 | 0 | 0 |
| Harichandi* | 873 | 873 | 0 | 0 | 0 | 0 |
| Madarerchar* | 9253 | 9246 | 5 | 1 | 1 | 0 |
| Bhangargram | 401 | 401 | 0 | 0 | 0 | 0 |
| Bhatirpara | 1546 | 1540 | 5 | 1 | 0 | 0 |
| Hashempur | 335 | 335 | 0 | 0 | 0 | 0 |
| Khutarchar | 901 | 901 | 0 | 0 | 0 | 0 |
| Kutuberchar | 955 | 955 | 0 | 0 | 0 | 0 |
| Madanerchar | 924 | 924 | 0 | 0 | 0 | 0 |
| Madarerchar | 2933 | 2932 | 0 | 0 | 1 | 0 |
| Sheikpara | 1258 | 1258 | 0 | 0 | 0 | 0 |
| Char Amkhaoo Union | 47177 | 46948 | 220 | 4 | 1 | 4 |
| Rural | 27823 | 27712 | 110 | 1 | 0 | 0 |
| Urban | 19354 | 19236 | 110 | 3 | 1 | 4 |
| Char Amkhaoo* | 14462 | 14381 | 81 | 0 | 0 | 0 |
| Badullapur | 194 | 194 | 0 | 0 | 0 | 0 |
| Baulpara | 715 | 715 | 0 | 0 | 0 | 0 |
| Bayrapara | 2120 | 2119 | 1 | 0 | 0 | 0 |
| Beparipara | 665 | 665 | 0 | 0 | 0 | 0 |
| Dakkhin Mukirchar | 1571 | 1531 | 40 | 0 | 0 | 0 |
| Fakirpara | 922 | 899 | 23 | 0 | 0 | 0 |
| Kamarerchar | 3701 | 3692 | 9 | 0 | 0 | 0 |
| Miapara | 990 | 990 | 0 | 0 | 0 | 0 |
| Moulvirchar | 3148 | 3140 | 8 | 0 | 0 | 0 |
| Sakoapara | 436 | 436 | 0 | 0 | 0 | 0 |
| Char Lanka* | 456 | 456 | 0 | 0 | 0 | 0 |
| Dakkhin Lankarchar | 456 | 456 | 0 | 0 | 0 | 0 |
| Char Madar* | 2619 | 2614 | 5 | 0 | 0 | 0 |
| Kismat Amkhaoo* | 4821 | 4813 | 8 | 0 | 0 | 0 |
| Dakkhin Langkarchar | 2353 | 2345 | 8 | 0 | 0 | 0 |
| Madhya Lankarchar | 1129 | 1129 | 0 | 0 | 0 | 0 |
| Pashchim Lankarchar | 1339 | 1339 | 0 | 0 | 0 | 0 |
| Madarerchar* | 5465 | 5448 | 16 | 1 | 0 | 0 |
| Madarerchar | 1659 | 1659 | 0 | 0 | 0 | 0 |
| Uttar Makur Char | 2274 | 2274 | 0 | 0 | 0 | 0 |
| Dakhin Lambapara | 1532 | 1515 | 16 | 1 | 0 | 0 |
| Sanandabari* | 19354 | 19236 | 110 | 3 | 1 | 4 |
| Akandapara | 2581 | 2581 | 0 | 0 | 0 | 0 |
| Collegepara | 1588 | 1555 | 33 | 0 | 0 | 0 |
| Lambapara | 1969 | 1913 | 53 | 3 | 0 | 0 |
| Madhyapara | 723 | 723 | 0 | 0 | 0 | 0 |
| Mandalpara | 1730 | 1716 | 10 | 0 | 0 | 4 |
| Nabinabad | 1507 | 1507 | 0 | 0 | 0 | 0 |
| Pashchimpara | 1575 | 1575 | 0 | 0 | 0 | 0 |
| Patadhoapara | 3044 | 3044 | 0 | 0 | 0 | 0 |
| Sabujpara | 1662 | 1648 | 14 | 0 | 0 | 0 |
| Sheikhpara | 701 | 701 | 0 | 0 | 0 | 0 |
| Sylhetpara | 962 | 962 | 0 | 0 | 0 | 0 |
| Tupkarchar | 1312 | 1311 | 0 | 0 | 1 | 0 |
| Chikajani Union | 18189 | 17935 | 254 | 0 | 0 | 0 |
| Rural | 18189 | 17935 | 254 | 0 | 0 | 0 |
| Urban | 0 | 0 | 0 | 0 | 0 | 0 |
| Char Dakatiapara* | 837 | 837 | 0 | 0 | 0 | 0 |
| Char Magurihat* | 4660 | 4636 | 24 | 0 | 0 | 0 |
| Chikajani (Part)* | 2559 | 2559 | 0 | 0 | 0 | 0 |
| Chikajani Dighirpar | 302 | 302 | 0 | 0 | 0 | 0 |
| Pashchim Takimari | 977 | 977 | 0 | 0 | 0 | 0 |
| Purba Takimari | 1280 | 1280 | 0 | 0 | 0 | 0 |
| Dakatiapara* | 1375 | 1370 | 5 | 0 | 0 | 0 |
| Dakatiapara | 374 | 374 | 0 | 0 | 0 | 0 |
| Farazipara | 383 | 383 | 0 | 0 | 0 | 0 |

| Administrative Unit, Location and Community | Total | Muslim | Hindu | Christian | Buddhist | Others |
|---|--------------|--------------|------------|-----------|----------|----------|
| 1 | 2 | 3 | 4 | 5 | 6 | 7 |
| Nayagram | 618 | 613 | 5 | 0 | 0 | 0 |
| Kazlapara* | 5021 | 5002 | 19 | 0 | 0 | 0 |
| Palashpur | 280 | 280 | 0 | 0 | 0 | 0 |
| Pashchim Kazlapara | 2886 | 2867 | 19 | 0 | 0 | 0 |
| Purba Kazlapara | 1855 | 1855 | 0 | 0 | 0 | 0 |
| Rampura (Part)* | 1155 | 1145 | 10 | 0 | 0 | 0 |
| Natun Dakatiapara | 355 | 346 | 9 | 0 | 0 | 0 |
| Rampura Balurgram | 320 | 319 | 1 | 0 | 0 | 0 |
| Rampura(Part) | 480 | 480 | 0 | 0 | 0 | 0 |
| Rampura Barakhal* | 2582 | 2386 | 196 | 0 | 0 | 0 |
| Rampura Barakhal | 1766 | 1574 | 192 | 0 | 0 | 0 |
| Rampura Bhelamari | 816 | 812 | 4 | 0 | 0 | 0 |
| Chukaibari Union | 9742 | 9399 | 341 | 2 | 0 | 0 |
| Rural | 9742 | 9399 | 341 | 2 | 0 | 0 |
| Urban | 0 | 0 | 0 | 0 | 0 | 0 |
| Bade Shashariabari (Part)* | 1349 | 1343 | 6 | 0 | 0 | 0 |
| Bade Shashariabari | 1349 | 1343 | 6 | 0 | 0 | 0 |
| Char Halka Habrabari* | 1147 | 1146 | 0 | 1 | 0 | 0 |
| Chukaibari (Part)* | 7246 | 6910 | 335 | 1 | 0 | 0 |
| Dakatiapara | 398 | 398 | 0 | 0 | 0 | 0 |
| Dakkhin Balurgaram | 1098 | 1098 | 0 | 0 | 0 | 0 |
| Dakkhin Halkarchar | 1686 | 1685 | 0 | 1 | 0 | 0 |
| Kellakata | 503 | 496 | 7 | 0 | 0 | 0 |
| Rampura (Part) | 1153 | 1152 | 1 | 0 | 0 | 0 |
| Taltala | 403 | 403 | 0 | 0 | 0 | 0 |
| Uttar Balurgram | 1085 | 1084 | 1 | 0 | 0 | 0 |
| Uttar Halkarchar | 920 | 594 | 326 | 0 | 0 | 0 |
| Dangdhara Union | 45220 | 45061 | 155 | 1 | 3 | 0 |
| Rural | 33627 | 33526 | 97 | 1 | 3 | 0 |
| Urban | 11593 | 11535 | 58 | 0 | 0 | 0 |
| Bagharchar* | 17436 | 17347 | 85 | 1 | 3 | 0 |
| Beparipara | 2723 | 2700 | 23 | 0 | 0 | 0 |
| Chengtimari | 3777 | 3756 | 20 | 0 | 1 | 0 |
| Dakatiapara | 1412 | 1411 | 0 | 0 | 1 | 0 |
| Goalkanda | 1907 | 1889 | 18 | 0 | 0 | 0 |
| Kumarerchar | 1788 | 1788 | 0 | 0 | 0 | 0 |
| Madhyapara | 1546 | 1545 | 0 | 0 | 1 | 0 |
| Pantamari | 1737 | 1737 | 0 | 0 | 0 | 0 |
| Patharerchar | 1147 | 1140 | 6 | 1 | 0 | 0 |
| Sarkarpara | 1399 | 1381 | 18 | 0 | 0 | 0 |
| Dangdhara* | 2403 | 2403 | 0 | 0 | 0 | 0 |
| Dangdhara | 1433 | 1433 | 0 | 0 | 0 | 0 |
| Makhanerchar | 970 | 970 | 0 | 0 | 0 | 0 |
| Goalkul* | 1447 | 1446 | 1 | 0 | 0 | 0 |
| Haruabari* | 6379 | 6377 | 2 | 0 | 0 | 0 |
| Akandapara | 1102 | 1102 | 0 | 0 | 0 | 0 |
| Madhyapara | 1484 | 1484 | 0 | 0 | 0 | 0 |
| Pashchimpara | 1098 | 1098 | 0 | 0 | 0 | 0 |
| Purbapara | 2695 | 2693 | 2 | 0 | 0 | 0 |
| Joanerchar* | 4702 | 4693 | 9 | 0 | 0 | 0 |
| Fakirpara | 651 | 651 | 0 | 0 | 0 | 0 |
| Khapara | 1571 | 1563 | 8 | 0 | 0 | 0 |
| Madhyapara | 1458 | 1457 | 1 | 0 | 0 | 0 |
| Munsipara | 1022 | 1022 | 0 | 0 | 0 | 0 |
| Karkhana* | 11593 | 11535 | 58 | 0 | 0 | 0 |
| Bahazpara | 554 | 554 | 0 | 0 | 0 | 0 |
| Bindurchar | 2025 | 2025 | 0 | 0 | 0 | 0 |
| Karkhana | 1711 | 1699 | 12 | 0 | 0 | 0 |
| Kauniarchar | 3136 | 3090 | 46 | 0 | 0 | 0 |
| Makhanerchar | 952 | 952 | 0 | 0 | 0 | 0 |
| Nimaimari | 1729 | 1729 | 0 | 0 | 0 | 0 |
| Sonakura | 1486 | 1486 | 0 | 0 | 0 | 0 |
| Uttar Joanerchar* | 1260 | 1260 | 0 | 0 | 0 | 0 |

| Administrative Unit, Location and Community | Total | Muslim | Hindu | Christian | Buddhist | Others |
|---|--------------|--------------|------------|-----------|----------|-----------|
| 1 | 2 | 3 | 4 | 5 | 6 | 7 |
| Dewanganj Union | 21936 | 21505 | 429 | 1 | 1 | 0 |
| Rural | 21936 | 21505 | 429 | 1 | 1 | 0 |
| Urban | 0 | 0 | 0 | 0 | 0 | 0 |
| Gamaria* | 4364 | 4364 | 0 | 0 | 0 | 0 |
| Dakkhin Gamaria | 594 | 594 | 0 | 0 | 0 | 0 |
| Madhya Gamaria | 787 | 787 | 0 | 0 | 0 | 0 |
| Pashchim Gamaria | 1227 | 1227 | 0 | 0 | 0 | 0 |
| Purba Gamaria | 765 | 765 | 0 | 0 | 0 | 0 |
| Uttar Gamaria | 991 | 991 | 0 | 0 | 0 | 0 |
| Kharma* | 11200 | 10770 | 429 | 0 | 1 | 0 |
| Bhatipara | 909 | 815 | 94 | 0 | 0 | 0 |
| Char Kharma | 980 | 980 | 0 | 0 | 0 | 0 |
| Dighalkandi | 1239 | 1239 | 0 | 0 | 0 | 0 |
| Gajakanda | 1083 | 1035 | 48 | 0 | 0 | 0 |
| Galipara | 515 | 515 | 0 | 0 | 0 | 0 |
| Gayenpara | 970 | 970 | 0 | 0 | 0 | 0 |
| Jamirakanda | 749 | 625 | 124 | 0 | 0 | 0 |
| Madhya Kharma | 520 | 519 | 1 | 0 | 0 | 0 |
| Nayapara | 1325 | 1317 | 7 | 0 | 1 | 0 |
| Pashchimpara | 843 | 842 | 1 | 0 | 0 | 0 |
| Purbapara | 1103 | 1077 | 26 | 0 | 0 | 0 |
| Telipara | 964 | 836 | 128 | 0 | 0 | 0 |
| Tilakpur* | 3664 | 3663 | 0 | 1 | 0 | 0 |
| Beparipara | 786 | 785 | 0 | 1 | 0 | 0 |
| Kauniarchar | 742 | 742 | 0 | 0 | 0 | 0 |
| Khanpara | 166 | 166 | 0 | 0 | 0 | 0 |
| Madhyapara | 170 | 170 | 0 | 0 | 0 | 0 |
| Mandalpara | 45 | 45 | 0 | 0 | 0 | 0 |
| Mistripara | 169 | 169 | 0 | 0 | 0 | 0 |
| Naindakura | 834 | 834 | 0 | 0 | 0 | 0 |
| Tilakpur | 752 | 752 | 0 | 0 | 0 | 0 |
| Utmarchar* | 2708 | 2708 | 0 | 0 | 0 | 0 |
| Bir Utmarchar | 703 | 703 | 0 | 0 | 0 | 0 |
| Char Utmarchar | 2005 | 2005 | 0 | 0 | 0 | 0 |
| Hatibhanga Union | 23822 | 23405 | 414 | 0 | 3 | 0 |
| Rural | 23822 | 23405 | 414 | 0 | 3 | 0 |
| Urban | 0 | 0 | 0 | 0 | 0 | 0 |
| Amkhawa* | 3952 | 3920 | 31 | 0 | 1 | 0 |
| Amkhawa | 2166 | 2135 | 31 | 0 | 0 | 0 |
| Gayardoba Fakirpara | 263 | 263 | 0 | 0 | 0 | 0 |
| Sankoapara | 1523 | 1522 | 0 | 0 | 1 | 0 |
| Char Hatibhanga* | 3065 | 2777 | 286 | 0 | 2 | 0 |
| Akandapara | 1286 | 1001 | 285 | 0 | 0 | 0 |
| Char Hatibhanga | 1341 | 1338 | 1 | 0 | 2 | 0 |
| Gayardoba | 438 | 438 | 0 | 0 | 0 | 0 |
| Hatibhanga* | 16805 | 16708 | 97 | 0 | 0 | 0 |
| Amkhaoa Purbapara | 359 | 359 | 0 | 0 | 0 | 0 |
| Archakandi | 2304 | 2304 | 0 | 0 | 0 | 0 |
| Chakerchar | 2276 | 2276 | 0 | 0 | 0 | 0 |
| Chakpara | 849 | 849 | 0 | 0 | 0 | 0 |
| Char Hatibhanga | 548 | 548 | 0 | 0 | 0 | 0 |
| Gayardoba | 254 | 254 | 0 | 0 | 0 | 0 |
| Goalibhita | 1362 | 1287 | 75 | 0 | 0 | 0 |
| Katharbil | 803 | 803 | 0 | 0 | 0 | 0 |
| Nayagram | 845 | 845 | 0 | 0 | 0 | 0 |
| Sabuzpur | 3058 | 3036 | 22 | 0 | 0 | 0 |
| Sapmari | 3434 | 3434 | 0 | 0 | 0 | 0 |
| Sarkarpara | 713 | 713 | 0 | 0 | 0 | 0 |
| Par Ramrampur Union | 39958 | 39743 | 204 | 1 | 0 | 10 |
| Rural | 39958 | 39743 | 204 | 1 | 0 | 10 |
| Urban | 0 | 0 | 0 | 0 | 0 | 0 |
| Balaramerchar* | 321 | 321 | 0 | 0 | 0 | 0 |
| Beluarchar* | 1441 | 1441 | 0 | 0 | 0 | 0 |
| Par Ramrampur* | 38196 | 37981 | 204 | 1 | 0 | 10 |

| Administrative Unit, Location and Community | Total | Muslim | Hindu | Christian | Buddhist | Others |
|---|---------------|---------------|-------------|-----------|-----------|----------|
| 1 | 2 | 3 | 4 | 5 | 6 | 7 |
| Baniapara | 2304 | 2282 | 22 | 0 | 0 | 0 |
| Bhitakandi | 1485 | 1485 | 0 | 0 | 0 | 0 |
| Chengtimari | 1541 | 1541 | 0 | 0 | 0 | 0 |
| Dakkhin Moamari | 1207 | 1195 | 5 | 0 | 0 | 7 |
| Dakkhin Rahimpur | 1341 | 1337 | 1 | 0 | 0 | 3 |
| Dakragram | 1197 | 1197 | 0 | 0 | 0 | 0 |
| Decreerchar | 2926 | 2910 | 16 | 0 | 0 | 0 |
| Jhaudanga | 3237 | 3236 | 1 | 0 | 0 | 0 |
| Kalakanda | 1041 | 1039 | 2 | 0 | 0 | 0 |
| Kandapara | 641 | 641 | 0 | 0 | 0 | 0 |
| Kumrakanda | 834 | 833 | 1 | 0 | 0 | 0 |
| Madhyerchar | 1648 | 1648 | 0 | 0 | 0 | 0 |
| Mandalpara | 1140 | 1140 | 0 | 0 | 0 | 0 |
| Matherghat | 2055 | 2055 | 0 | 0 | 0 | 0 |
| Nayagram | 642 | 642 | 0 | 0 | 0 | 0 |
| Paikpara | 892 | 890 | 2 | 0 | 0 | 0 |
| Patharerchar | 621 | 621 | 0 | 0 | 0 | 0 |
| Porabhita | 1787 | 1786 | 0 | 1 | 0 | 0 |
| Sheikhpara | 891 | 891 | 0 | 0 | 0 | 0 |
| Uttar Moamari | 2672 | 2672 | 0 | 0 | 0 | 0 |
| Taratia | 1099 | 991 | 108 | 0 | 0 | 0 |
| Uttar Rahimpur | 1451 | 1448 | 3 | 0 | 0 | 0 |
| Uttar Bathkhawa | 2497 | 2454 | 43 | 0 | 0 | 0 |
| Dakhin Bathkhawa | 3047 | 3047 | 0 | 0 | 0 | 0 |
| Islampur Upazila | 319758 | 315577 | 4158 | 7 | 13 | 3 |
| Rural | 241107 | 240059 | 1029 | 3 | 13 | 3 |
| Urban | 78651 | 75518 | 3129 | 4 | 0 | 0 |
| Islampur Paurashava | 41148 | 38414 | 2730 | 4 | 0 | 0 |
| Ward No. 01 | 6071 | 5614 | 457 | 0 | 0 | 0 |
| Charia (Part)* | 264 | 264 | 0 | 0 | 0 | 0 |
| Dariabad* | 5807 | 5350 | 457 | 0 | 0 | 0 |
| Ward No. 02 | 3970 | 3276 | 694 | 0 | 0 | 0 |
| Islampur* | 1002 | 750 | 252 | 0 | 0 | 0 |
| Kismat Jalla (Part)* | 2968 | 2526 | 442 | 0 | 0 | 0 |
| Uttar Kismat Jalla | 2968 | 2526 | 442 | 0 | 0 | 0 |
| Ward No. 03 | 3541 | 3176 | 365 | 0 | 0 | 0 |
| Bahadurpur (Part)* | 137 | 131 | 6 | 0 | 0 | 0 |
| Bahadurpur | 137 | 131 | 6 | 0 | 0 | 0 |
| Jalla* | 3404 | 3045 | 359 | 0 | 0 | 0 |
| Mouza Jalla | 3404 | 3045 | 359 | 0 | 0 | 0 |
| Ward No. 04 | 5952 | 5438 | 514 | 0 | 0 | 0 |
| Kismat Jalla (Part)* | 5520 | 5006 | 514 | 0 | 0 | 0 |
| Dakkhin Kismat Jalla | 5520 | 5006 | 514 | 0 | 0 | 0 |
| Pakamuri* | 432 | 432 | 0 | 0 | 0 | 0 |
| Ward No. 05 | 4913 | 4880 | 33 | 0 | 0 | 0 |
| Bhengura* | 4913 | 4880 | 33 | 0 | 0 | 0 |
| Ward No. 06 | 6730 | 6353 | 374 | 3 | 0 | 0 |
| Char Gaonkura* | 1252 | 1115 | 134 | 3 | 0 | 0 |
| Gaonkura* | 3620 | 3440 | 180 | 0 | 0 | 0 |
| Palobandha (Part)* | 1858 | 1798 | 60 | 0 | 0 | 0 |
| Beparipara | 1858 | 1798 | 60 | 0 | 0 | 0 |
| Ward No. 07 | 4794 | 4544 | 249 | 1 | 0 | 0 |
| Palobandha (Part)* | 4794 | 4544 | 249 | 1 | 0 | 0 |
| Bhatipara | 1177 | 1152 | 24 | 1 | 0 | 0 |
| Dharmakura Bazar | 1199 | 1191 | 8 | 0 | 0 | 0 |
| Modakpara | 865 | 650 | 215 | 0 | 0 | 0 |
| Ujanpara | 1553 | 1551 | 2 | 0 | 0 | 0 |
| Ward No. 08 | 2669 | 2626 | 43 | 0 | 0 | 0 |
| Teghuria* | 2669 | 2626 | 43 | 0 | 0 | 0 |
| Boalmari | 744 | 702 | 42 | 0 | 0 | 0 |
| Teghuria | 1925 | 1924 | 1 | 0 | 0 | 0 |
| Ward No. 09 | 2508 | 2507 | 1 | 0 | 0 | 0 |
| Tanger Alga* | 2508 | 2507 | 1 | 0 | 0 | 0 |

| Administrative Unit, Location and Community | Total | Muslim | Hindu | Christian | Buddhist | Others |
|---|--------------|--------------|------------|-----------|----------|----------|
| 1 | 2 | 3 | 4 | 5 | 6 | 7 |
| Belgachha Union | 20984 | 20882 | 99 | 0 | 2 | 1 |
| Rural | 20984 | 20882 | 99 | 0 | 2 | 1 |
| Urban | 0 | 0 | 0 | 0 | 0 | 0 |
| Barul* | 3769 | 3768 | 0 | 0 | 1 | 0 |
| Belgachha* | 6873 | 6812 | 60 | 0 | 1 | 0 |
| Belgachha | 2291 | 2272 | 19 | 0 | 0 | 0 |
| Berergram | 1115 | 1115 | 0 | 0 | 0 | 0 |
| Fakirpara | 699 | 672 | 27 | 0 | 0 | 0 |
| Ghonapara | 901 | 887 | 14 | 0 | 0 | 0 |
| Goalerdoba | 890 | 890 | 0 | 0 | 0 | 0 |
| Kachhima | 977 | 976 | 0 | 0 | 1 | 0 |
| Char Maina* | 455 | 455 | 0 | 0 | 0 | 0 |
| Dhantala* | 2928 | 2924 | 4 | 0 | 0 | 0 |
| Dhantala | 1598 | 1598 | 0 | 0 | 0 | 0 |
| Majhpara | 1330 | 1326 | 4 | 0 | 0 | 0 |
| Munnia* | 5696 | 5662 | 33 | 0 | 0 | 1 |
| Shildaha* | 1263 | 1261 | 2 | 0 | 0 | 0 |
| Char Goalini Union | 20618 | 20594 | 22 | 0 | 1 | 1 |
| Rural | 20618 | 20594 | 22 | 0 | 1 | 1 |
| Urban | 0 | 0 | 0 | 0 | 0 | 0 |
| Char Gobindi* | 7123 | 7123 | 0 | 0 | 0 | 0 |
| Amdanga (Part) | 1020 | 1020 | 0 | 0 | 0 | 0 |
| Digrirchar | 5294 | 5294 | 0 | 0 | 0 | 0 |
| Balichanda | 441 | 441 | 0 | 0 | 0 | 0 |
| Pirojpur | 368 | 368 | 0 | 0 | 0 | 0 |
| Uttar Goalinirchar* | 13495 | 13471 | 22 | 0 | 1 | 1 |
| Baliamari | 287 | 286 | 1 | 0 | 0 | 0 |
| Harindhara | 3639 | 3638 | 0 | 0 | 0 | 1 |
| Kandarchar | 4264 | 4264 | 0 | 0 | 0 | 0 |
| Lakhipur | 3240 | 3239 | 0 | 0 | 1 | 0 |
| Pirojpur | 2065 | 2044 | 21 | 0 | 0 | 0 |
| Char Putimari Union | 31688 | 31573 | 113 | 1 | 0 | 1 |
| Rural | 13667 | 13654 | 11 | 1 | 0 | 1 |
| Urban | 18021 | 17919 | 102 | 0 | 0 | 0 |
| Baghardi* | 3235 | 3232 | 2 | 0 | 0 | 1 |
| Char Putimari* | 18021 | 17919 | 102 | 0 | 0 | 0 |
| Benuarchar | 8186 | 8150 | 36 | 0 | 0 | 0 |
| Chatalapara | 2003 | 2003 | 0 | 0 | 0 | 0 |
| Chinarchar | 3678 | 3637 | 41 | 0 | 0 | 0 |
| Pencharchar | 2014 | 2014 | 0 | 0 | 0 | 0 |
| Sajalerchar | 2140 | 2115 | 25 | 0 | 0 | 0 |
| Kismat Gobindi* | 10432 | 10422 | 9 | 1 | 0 | 0 |
| Agrakhali | 2681 | 2680 | 1 | 0 | 0 | 0 |
| Baliamari | 2114 | 2114 | 0 | 0 | 0 | 0 |
| Decreeerchar | 4043 | 4035 | 8 | 0 | 0 | 0 |
| Taburchar | 1594 | 1593 | 0 | 1 | 0 | 0 |
| Chinaduli Union | 26148 | 25788 | 360 | 0 | 0 | 0 |
| Rural | 17709 | 17618 | 91 | 0 | 0 | 0 |
| Urban | 8439 | 8170 | 269 | 0 | 0 | 0 |
| Baliadaha* | 3006 | 2993 | 13 | 0 | 0 | 0 |
| Pashchim Baliadaha | 1399 | 1399 | 0 | 0 | 0 | 0 |
| Purba Baliadaha | 1607 | 1594 | 13 | 0 | 0 | 0 |
| Bamna* | 4921 | 4898 | 23 | 0 | 0 | 0 |
| Chhota Deli | 1129 | 1111 | 18 | 0 | 0 | 0 |
| Pashchim Bamna | 2672 | 2667 | 5 | 0 | 0 | 0 |
| Purba Bamna | 1120 | 1120 | 0 | 0 | 0 | 0 |
| Char Nandanerpara* | 1151 | 1151 | 0 | 0 | 0 | 0 |
| Char Nanderpara | 1151 | 1151 | 0 | 0 | 0 | 0 |
| Chinaduli* | 8301 | 8246 | 55 | 0 | 0 | 0 |
| Debrai | 1189 | 1167 | 22 | 0 | 0 | 0 |
| Dewanpara | 747 | 747 | 0 | 0 | 0 | 0 |
| Pashchim Chinaduli | 1544 | 1534 | 10 | 0 | 0 | 0 |
| Purba Chinaduli | 2562 | 2555 | 7 | 0 | 0 | 0 |
| Sardarpara | 1041 | 1041 | 0 | 0 | 0 | 0 |

| Administrative Unit, Location and Community | Total | Muslim | Hindu | Christian | Buddhist | Others |
|---|--------------|--------------|------------|-----------|----------|----------|
| 1 | 2 | 3 | 4 | 5 | 6 | 7 |
| Singbhanga | 1218 | 1202 | 16 | 0 | 0 | 0 |
| Gilabari* | 8439 | 8170 | 269 | 0 | 0 | 0 |
| Akandapara | 1556 | 1556 | 0 | 0 | 0 | 0 |
| Dakkhin Gilabari | 219 | 6 | 213 | 0 | 0 | 0 |
| Faliamari | 735 | 735 | 0 | 0 | 0 | 0 |
| Gilabari | 1118 | 1077 | 41 | 0 | 0 | 0 |
| Guthail Bazar | 1060 | 1057 | 3 | 0 | 0 | 0 |
| Kachhima | 1196 | 1196 | 0 | 0 | 0 | 0 |
| Khamariapara | 1819 | 1814 | 5 | 0 | 0 | 0 |
| Nadipara | 736 | 729 | 7 | 0 | 0 | 0 |
| Nandanerpara* | 330 | 330 | 0 | 0 | 0 | 0 |
| Gaibandha Union | 34028 | 33927 | 101 | 0 | 0 | 0 |
| Rural | 34028 | 33927 | 101 | 0 | 0 | 0 |
| Urban | 0 | 0 | 0 | 0 | 0 | 0 |
| Char Dadna* | 3770 | 3770 | 0 | 0 | 0 | 0 |
| Batchar | 1030 | 1030 | 0 | 0 | 0 | 0 |
| Dakkhin Char Dadna | 369 | 369 | 0 | 0 | 0 | 0 |
| Gongapara | 370 | 370 | 0 | 0 | 0 | 0 |
| Natunchar Dadna Belkuchipara | 381 | 381 | 0 | 0 | 0 | 0 |
| Pashchim Porarchar | 1162 | 1162 | 0 | 0 | 0 | 0 |
| Uttar Char Dadna | 458 | 458 | 0 | 0 | 0 | 0 |
| Gaibandha* | 15614 | 15548 | 66 | 0 | 0 | 0 |
| Agunerchar | 1420 | 1420 | 0 | 0 | 0 | 0 |
| Balidapara | 833 | 813 | 20 | 0 | 0 | 0 |
| Kandarchar | 799 | 799 | 0 | 0 | 0 | 0 |
| Mahishkura | 796 | 796 | 0 | 0 | 0 | 0 |
| Marakandi | 1885 | 1884 | 1 | 0 | 0 | 0 |
| Natun Agunerchar | 683 | 683 | 0 | 0 | 0 | 0 |
| Nayamalmara | 684 | 684 | 0 | 0 | 0 | 0 |
| Porarchar Madhyapara | 1149 | 1149 | 0 | 0 | 0 | 0 |
| Porarchar Purbapara | 707 | 707 | 0 | 0 | 0 | 0 |
| Porarchar Sardarpara | 1421 | 1376 | 45 | 0 | 0 | 0 |
| Sarkarpara | 1082 | 1082 | 0 | 0 | 0 | 0 |
| Shahpara | 2268 | 2268 | 0 | 0 | 0 | 0 |
| Sutarpara | 432 | 432 | 0 | 0 | 0 | 0 |
| Tangrakura | 1050 | 1050 | 0 | 0 | 0 | 0 |
| Tegharia | 405 | 405 | 0 | 0 | 0 | 0 |
| Gopalnagar* | 9325 | 9290 | 35 | 0 | 0 | 0 |
| Airmari | 576 | 576 | 0 | 0 | 0 | 0 |
| Bausmari | 181 | 178 | 3 | 0 | 0 | 0 |
| Dakkhin Chandanpur | 452 | 452 | 0 | 0 | 0 | 0 |
| Dattapara | 1136 | 1136 | 0 | 0 | 0 | 0 |
| Fulkarchar | 2799 | 2772 | 27 | 0 | 0 | 0 |
| Karaitala Nama | 1832 | 1827 | 5 | 0 | 0 | 0 |
| Karaitalakanda | 2018 | 2018 | 0 | 0 | 0 | 0 |
| Uttar Chandanpur | 331 | 331 | 0 | 0 | 0 | 0 |
| Shanmara* | 5319 | 5319 | 0 | 0 | 0 | 0 |
| Adrashagram | 113 | 113 | 0 | 0 | 0 | 0 |
| Chandanpur | 1835 | 1835 | 0 | 0 | 0 | 0 |
| Dakpara | 769 | 769 | 0 | 0 | 0 | 0 |
| Malpara | 706 | 706 | 0 | 0 | 0 | 0 |
| Natun Shapara | 1316 | 1316 | 0 | 0 | 0 | 0 |
| Tungrapara | 580 | 580 | 0 | 0 | 0 | 0 |
| Goalerchar Union | 31638 | 31517 | 121 | 0 | 0 | 0 |
| Rural | 31638 | 31517 | 121 | 0 | 0 | 0 |
| Urban | 0 | 0 | 0 | 0 | 0 | 0 |
| Goalerchar* | 3419 | 3419 | 0 | 0 | 0 | 0 |
| Kachhimarchar* | 5111 | 5089 | 22 | 0 | 0 | 0 |
| Bolakipara | 3320 | 3298 | 22 | 0 | 0 | 0 |
| Kachhimarchar | 1791 | 1791 | 0 | 0 | 0 | 0 |
| Kadamtali* | 745 | 745 | 0 | 0 | 0 | 0 |
| Mahalgiri* | 4351 | 4277 | 74 | 0 | 0 | 0 |
| Malmara* | 18012 | 17987 | 25 | 0 | 0 | 0 |
| Khaydiarchar | 1030 | 1030 | 0 | 0 | 0 | 0 |

| Administrative Unit, Location and Community | Total | Muslim | Hindu | Christian | Buddhist | Others |
|---|--------------|--------------|------------|-----------|----------|----------|
| 1 | 2 | 3 | 4 | 5 | 6 | 7 |
| Kumirdaha | 2310 | 2288 | 22 | 0 | 0 | 0 |
| Malmara | 3344 | 3344 | 0 | 0 | 0 | 0 |
| Mohammadpur | 5397 | 5395 | 2 | 0 | 0 | 0 |
| Savarchar | 3498 | 3498 | 0 | 0 | 0 | 0 |
| Savukura | 2433 | 2432 | 1 | 0 | 0 | 0 |
| Islampur Union | 18584 | 18520 | 64 | 0 | 0 | 0 |
| Rural | 9273 | 9234 | 39 | 0 | 0 | 0 |
| Urban | 9311 | 9286 | 25 | 0 | 0 | 0 |
| Gangapara* | 2863 | 2825 | 38 | 0 | 0 | 0 |
| Pachabahala* | 9311 | 9286 | 25 | 0 | 0 | 0 |
| Dharmakura | 2240 | 2240 | 0 | 0 | 0 | 0 |
| Pachabahala | 7071 | 7046 | 25 | 0 | 0 | 0 |
| Panchbaria* | 4738 | 4737 | 1 | 0 | 0 | 0 |
| Kachihara | 2351 | 2351 | 0 | 0 | 0 | 0 |
| Panchbaria | 2387 | 2386 | 1 | 0 | 0 | 0 |
| Shankarpur* | 1672 | 1672 | 0 | 0 | 0 | 0 |
| Kulkandi Union | 11522 | 11494 | 27 | 1 | 0 | 0 |
| Rural | 11522 | 11494 | 27 | 1 | 0 | 0 |
| Urban | 0 | 0 | 0 | 0 | 0 | 0 |
| Char Berkusha* | 276 | 276 | 0 | 0 | 0 | 0 |
| Jigatala* | 2449 | 2447 | 2 | 0 | 0 | 0 |
| Kulkandi* | 8797 | 8771 | 25 | 1 | 0 | 0 |
| Athiamari | 1674 | 1674 | 0 | 0 | 0 | 0 |
| Beparipara | 1009 | 1009 | 0 | 0 | 0 | 0 |
| Boalmari | 133 | 133 | 0 | 0 | 0 | 0 |
| Dakkhin Akandapara | 738 | 738 | 0 | 0 | 0 | 0 |
| Joddarpara | 946 | 946 | 0 | 0 | 0 | 0 |
| Madhyapara | 1587 | 1566 | 21 | 0 | 0 | 0 |
| Miapara | 268 | 264 | 4 | 0 | 0 | 0 |
| Purbapara | 1272 | 1272 | 0 | 0 | 0 | 0 |
| Sardarpara | 439 | 439 | 0 | 0 | 0 | 0 |
| Uttar Akandapara | 386 | 386 | 0 | 0 | 0 | 0 |
| Uttar Madhyapara | 345 | 344 | 0 | 1 | 0 | 0 |
| Noarpara Union | 27489 | 27291 | 197 | 0 | 1 | 0 |
| Rural | 27489 | 27291 | 197 | 0 | 1 | 0 |
| Urban | 0 | 0 | 0 | 0 | 0 | 0 |
| Kajla* | 2079 | 2079 | 0 | 0 | 0 | 0 |
| Katma Krishnanagar* | 4094 | 4094 | 0 | 0 | 0 | 0 |
| Maijbari* | 1993 | 1967 | 26 | 0 | 0 | 0 |
| Noarpara* | 19323 | 19151 | 171 | 0 | 1 | 0 |
| Brahmottar | 2209 | 2209 | 0 | 0 | 0 | 0 |
| Karirtair | 2488 | 2488 | 0 | 0 | 0 | 0 |
| Natunpara | 1366 | 1366 | 0 | 0 | 0 | 0 |
| Noarpara | 1947 | 1947 | 0 | 0 | 0 | 0 |
| Rajnagar | 595 | 595 | 0 | 0 | 0 | 0 |
| Rambhadra | 3276 | 3216 | 60 | 0 | 0 | 0 |
| Sonamukhi | 2015 | 2015 | 0 | 0 | 0 | 0 |
| Tartapara | 4378 | 4318 | 60 | 0 | 0 | 0 |
| Ulia | 1049 | 997 | 51 | 0 | 1 | 0 |
| Palbanda Union | 13828 | 13819 | 8 | 0 | 1 | 0 |
| Rural | 13828 | 13819 | 8 | 0 | 1 | 0 |
| Urban | 0 | 0 | 0 | 0 | 0 | 0 |
| Bahadurpur (Part)* | 4423 | 4416 | 7 | 0 | 0 | 0 |
| Dakkhin Bahadurpur | 1411 | 1404 | 7 | 0 | 0 | 0 |
| Purba Bahadurpur | 1875 | 1875 | 0 | 0 | 0 | 0 |
| Uttar Bahadurpur | 1137 | 1137 | 0 | 0 | 0 | 0 |
| Baitkamari* | 3983 | 3982 | 1 | 0 | 0 | 0 |
| Char Baitkamari | 610 | 610 | 0 | 0 | 0 | 0 |
| Dakkhin Baitkamari | 1610 | 1609 | 1 | 0 | 0 | 0 |
| Uttar Baitkamari | 1763 | 1763 | 0 | 0 | 0 | 0 |
| Charia (Part)* | 651 | 651 | 0 | 0 | 0 | 0 |
| Sirajabad* | 4771 | 4770 | 0 | 0 | 1 | 0 |
| Dakkhin Sirajabad | 1591 | 1590 | 0 | 0 | 1 | 0 |
| Purba Sirajabad | 1364 | 1364 | 0 | 0 | 0 | 0 |
| Uttar Sirajabad | 1816 | 1816 | 0 | 0 | 0 | 0 |

| Administrative Unit, Location and Community | Total | Muslim | Hindu | Christian | Buddhist | Others |
|---|---------------|---------------|--------------|------------|-----------|-----------|
| 1 | 2 | 3 | 4 | 5 | 6 | 7 |
| Patharshi Union | 30357 | 30042 | 307 | 1 | 7 | 0 |
| Rural | 30357 | 30042 | 307 | 1 | 7 | 0 |
| Urban | 0 | 0 | 0 | 0 | 0 | 0 |
| Dengargar* | 5398 | 5393 | 4 | 1 | 0 | 0 |
| Gamaria* | 4807 | 4786 | 21 | 0 | 0 | 0 |
| Hariabari* | 2761 | 2745 | 16 | 0 | 0 | 0 |
| Krishnanagar* | 263 | 263 | 0 | 0 | 0 | 0 |
| Laudatta* | 592 | 584 | 2 | 0 | 6 | 0 |
| Mujata* | 2440 | 2440 | 0 | 0 | 0 | 0 |
| Muk Simla* | 2370 | 2370 | 0 | 0 | 0 | 0 |
| Patharshi* | 6380 | 6260 | 120 | 0 | 0 | 0 |
| Muradabad | 2625 | 2587 | 38 | 0 | 0 | 0 |
| Patharshi | 3755 | 3673 | 82 | 0 | 0 | 0 |
| Radhir Alga* | 470 | 470 | 0 | 0 | 0 | 0 |
| Rouharkanda* | 1994 | 1849 | 144 | 0 | 1 | 0 |
| Shashariabari* | 2882 | 2882 | 0 | 0 | 0 | 0 |
| Sapdhari Union | 11726 | 11716 | 9 | 0 | 1 | 0 |
| Rural | 9994 | 9987 | 6 | 0 | 1 | 0 |
| Urban | 1732 | 1729 | 3 | 0 | 0 | 0 |
| Char Shishua* | 2878 | 2873 | 5 | 0 | 0 | 0 |
| Chengania* | 4283 | 4282 | 1 | 0 | 0 | 0 |
| Akandapara | 715 | 715 | 0 | 0 | 0 | 0 |
| Chingania | 1377 | 1377 | 0 | 0 | 0 | 0 |
| Mandalpara | 2191 | 2190 | 1 | 0 | 0 | 0 |
| Dighair* | 736 | 735 | 0 | 0 | 1 | 0 |
| Indulamari | 736 | 735 | 0 | 0 | 1 | 0 |
| Prajapati* | 2097 | 2097 | 0 | 0 | 0 | 0 |
| Sapdhari* | 1732 | 1729 | 3 | 0 | 0 | 0 |
| Kasharidoba | 1732 | 1729 | 3 | 0 | 0 | 0 |
| Jamalpur Sadar Upazila | 668243 | 656712 | 11165 | 306 | 45 | 15 |
| Rural | 458069 | 452504 | 5307 | 231 | 18 | 9 |
| Urban | 210174 | 204208 | 5858 | 75 | 27 | 6 |
| Jamalpur Paurashava | 158889 | 154347 | 4438 | 74 | 24 | 6 |
| Ward No. 01 | 10996 | 10990 | 5 | 1 | 0 | 0 |
| Naobhanga* | 1235 | 1235 | 0 | 0 | 0 | 0 |
| Pathalia* | 9761 | 9755 | 5 | 1 | 0 | 0 |
| Guabaria | 2993 | 2989 | 4 | 0 | 0 | 0 |
| Pathalia | 6768 | 6766 | 1 | 1 | 0 | 0 |
| Ward No. 02 | 11208 | 10851 | 324 | 12 | 19 | 2 |
| Char Palisha* | 1651 | 1651 | 0 | 0 | 0 | 0 |
| Kampapur | 1651 | 1651 | 0 | 0 | 0 | 0 |
| Kampapur* | 1892 | 1892 | 0 | 0 | 0 | 0 |
| Kampapur (Part) | 1892 | 1892 | 0 | 0 | 0 | 0 |
| Singhajani (Part)* | 7665 | 7308 | 324 | 12 | 19 | 2 |
| Amlapara | 1792 | 1641 | 139 | 10 | 2 | 0 |
| B D R Camp Area | 307 | 264 | 33 | 0 | 10 | 0 |
| Dc Office Area) | 1034 | 957 | 70 | 0 | 7 | 0 |
| Dewanpara | 2721 | 2672 | 49 | 0 | 0 | 0 |
| Krishi Khamar Area | 353 | 352 | 1 | 0 | 0 | 0 |
| Sarkarpara | 1458 | 1422 | 32 | 2 | 0 | 2 |
| Ward No. 03 | 14856 | 14564 | 275 | 14 | 2 | 1 |
| Singhajani (Part)* | 14856 | 14564 | 275 | 14 | 2 | 1 |
| Bakultala | 495 | 448 | 47 | 0 | 0 | 0 |
| Banpara | 1996 | 1919 | 70 | 7 | 0 | 0 |
| College Road | 2695 | 2662 | 30 | 3 | 0 | 0 |
| Iqbalpur | 2195 | 2147 | 46 | 0 | 2 | 0 |
| Miapara | 3092 | 3040 | 52 | 0 | 0 | 0 |
| Nayapara | 4383 | 4348 | 30 | 4 | 0 | 1 |
| Ward No. 04 | 15293 | 14866 | 420 | 6 | 0 | 1 |
| Singhajani (Part)* | 15293 | 14866 | 420 | 6 | 0 | 1 |
| Abedanchak | 682 | 653 | 29 | 0 | 0 | 0 |
| Bazaripara | 461 | 453 | 8 | 0 | 0 | 0 |
| Kacharipara | 6960 | 6818 | 138 | 4 | 0 | 0 |
| Kalighat | 155 | 134 | 21 | 0 | 0 | 0 |

| Administrative Unit, Location and Community | Total | Muslim | Hindu | Christian | Buddhist | Others |
|---|--------------|--------------|-------------|-----------|----------|----------|
| 1 | 2 | 3 | 4 | 5 | 6 | 7 |
| Madrsa Road | 170 | 162 | 8 | 0 | 0 | 0 |
| Muslimabad | 3566 | 3366 | 197 | 2 | 0 | 1 |
| Sardarpara | 3299 | 3280 | 19 | 0 | 0 | 0 |
| Ward No. 05 | 9618 | 8128 | 1480 | 10 | 0 | 0 |
| Kursha Kangarpara* | 1026 | 956 | 66 | 4 | 0 | 0 |
| Chalapara | 1026 | 956 | 66 | 4 | 0 | 0 |
| Singhajani (Part)* | 8592 | 7172 | 1414 | 6 | 0 | 0 |
| Basakpara | 918 | 417 | 501 | 0 | 0 | 0 |
| Bospara | 1926 | 1544 | 379 | 3 | 0 | 0 |
| Raniganj Bazar | 477 | 362 | 112 | 3 | 0 | 0 |
| Shantibag | 1432 | 1363 | 69 | 0 | 0 | 0 |
| Singhajanipara | 502 | 322 | 180 | 0 | 0 | 0 |
| Stationpara | 2280 | 2116 | 164 | 0 | 0 | 0 |
| Tamaltala | 1057 | 1048 | 9 | 0 | 0 | 0 |
| Ward No. 06 | 12290 | 10898 | 1386 | 6 | 0 | 0 |
| Dakpara* | 2428 | 2416 | 12 | 0 | 0 | 0 |
| Krishnacharanpur* | 811 | 721 | 90 | 0 | 0 | 0 |
| Mukundabari | 811 | 721 | 90 | 0 | 0 | 0 |
| Mukundabari* | 5561 | 4905 | 653 | 3 | 0 | 0 |
| Bajrapur | 2146 | 1617 | 528 | 1 | 0 | 0 |
| Banderbari | 1795 | 1746 | 49 | 0 | 0 | 0 |
| Mukundabari | 1620 | 1542 | 76 | 2 | 0 | 0 |
| Satpaikha (Part)* | 3413 | 2779 | 631 | 3 | 0 | 0 |
| Baniabazar | 1817 | 1804 | 13 | 0 | 0 | 0 |
| Palpara | 1596 | 975 | 618 | 3 | 0 | 0 |
| Singhajani Jadab* | 77 | 77 | 0 | 0 | 0 | 0 |
| Mukandabari | 77 | 77 | 0 | 0 | 0 | 0 |
| Ward No. 07 | 12861 | 12710 | 138 | 10 | 1 | 2 |
| Beltia (Part)* | 1083 | 1062 | 19 | 1 | 0 | 1 |
| Beltia | 310 | 307 | 3 | 0 | 0 | 0 |
| Reserve Police | 773 | 755 | 16 | 1 | 0 | 1 |
| Fulbaria (Part)* | 8868 | 8758 | 104 | 5 | 0 | 1 |
| Daripara | 2640 | 2624 | 16 | 0 | 0 | 0 |
| Mahila College Area | 3191 | 3135 | 50 | 5 | 0 | 1 |
| Pashchim Fulbaria | 1441 | 1417 | 24 | 0 | 0 | 0 |
| Munshipara | 1596 | 1582 | 14 | 0 | 0 | 0 |
| Khupibari* | 2910 | 2890 | 15 | 4 | 1 | 0 |
| Ward No. 08 | 13079 | 12924 | 152 | 2 | 1 | 0 |
| Beltia (Part)* | 1556 | 1548 | 8 | 0 | 0 | 0 |
| Beltia | 1556 | 1548 | 8 | 0 | 0 | 0 |
| Chandpur* | 215 | 215 | 0 | 0 | 0 | 0 |
| Dapunia | 215 | 215 | 0 | 0 | 0 | 0 |
| Dapunia* | 1951 | 1938 | 13 | 0 | 0 | 0 |
| Diabari* | 1016 | 1012 | 4 | 0 | 0 | 0 |
| Fulbaria (Part)* | 1642 | 1638 | 4 | 0 | 0 | 0 |
| Purba Fulbaria | 1642 | 1638 | 4 | 0 | 0 | 0 |
| Jangalpara* | 1430 | 1427 | 3 | 0 | 0 | 0 |
| Shahpur* | 2959 | 2848 | 110 | 0 | 1 | 0 |
| Railway Colony | 999 | 911 | 87 | 0 | 1 | 0 |
| Shahpur | 1960 | 1937 | 23 | 0 | 0 | 0 |
| Polisha* | 2310 | 2298 | 10 | 2 | 0 | 0 |
| Ward No. 09 | 14129 | 14116 | 13 | 0 | 0 | 0 |
| Aliarpur* | 1197 | 1197 | 0 | 0 | 0 | 0 |
| Aliharpur | 1197 | 1197 | 0 | 0 | 0 | 0 |
| Band Kuturia* | 517 | 517 | 0 | 0 | 0 | 0 |
| Chhankanda | 517 | 517 | 0 | 0 | 0 | 0 |
| Bishnupur Razarampur* | 702 | 702 | 0 | 0 | 0 | 0 |
| Langaljora | 702 | 702 | 0 | 0 | 0 | 0 |
| Chak Kalipur* | 321 | 321 | 0 | 0 | 0 | 0 |
| Langaljora | 321 | 321 | 0 | 0 | 0 | 0 |
| Chak Kuturia* | 906 | 906 | 0 | 0 | 0 | 0 |
| Chankada | 906 | 906 | 0 | 0 | 0 | 0 |
| Chhankanda* | 2124 | 2124 | 0 | 0 | 0 | 0 |
| Dakkhin Kuturia* | 630 | 630 | 0 | 0 | 0 | 0 |

| Administrative Unit, Location and Community | Total | Muslim | Hindu | Christian | Buddhist | Others |
|---|--------------|--------------|------------|-----------|----------|----------|
| 1 | 2 | 3 | 4 | 5 | 6 | 7 |
| Chhankanda | 630 | 630 | 0 | 0 | 0 | 0 |
| Haripur Dari Fatepur* | 2102 | 2102 | 0 | 0 | 0 | 0 |
| Haripur | 2102 | 2102 | 0 | 0 | 0 | 0 |
| Hossainpur* | 421 | 421 | 0 | 0 | 0 | 0 |
| Langaljora | 421 | 421 | 0 | 0 | 0 | 0 |
| Idilpur* | 277 | 277 | 0 | 0 | 0 | 0 |
| Langaljora | 277 | 277 | 0 | 0 | 0 | 0 |
| Kursha* | 1761 | 1748 | 13 | 0 | 0 | 0 |
| Langalzora | 1761 | 1748 | 13 | 0 | 0 | 0 |
| Muthurabari* | 482 | 482 | 0 | 0 | 0 | 0 |
| Chhankanda | 482 | 482 | 0 | 0 | 0 | 0 |
| Nasirpur* | 2689 | 2689 | 0 | 0 | 0 | 0 |
| Machhimpur | 1432 | 1432 | 0 | 0 | 0 | 0 |
| Nasirpur | 1257 | 1257 | 0 | 0 | 0 | 0 |
| Ward No. 10 | 13196 | 13111 | 85 | 0 | 0 | 0 |
| Bishnupur* | 375 | 375 | 0 | 0 | 0 | 0 |
| Rashidpur | 375 | 375 | 0 | 0 | 0 | 0 |
| Chandra* | 6844 | 6822 | 22 | 0 | 0 | 0 |
| Chandra | 2110 | 2105 | 5 | 0 | 0 | 0 |
| Hat Chandra | 4032 | 4015 | 17 | 0 | 0 | 0 |
| Kazirankh | 702 | 702 | 0 | 0 | 0 | 0 |
| Chandra Tarapputka* | 440 | 440 | 0 | 0 | 0 | 0 |
| Hat Chandra | 440 | 440 | 0 | 0 | 0 | 0 |
| Char Chandra (Part)* | 422 | 418 | 4 | 0 | 0 | 0 |
| Chandra | 422 | 418 | 4 | 0 | 0 | 0 |
| Mainpur (Part)* | 1135 | 1097 | 38 | 0 | 0 | 0 |
| Mainpur | 1135 | 1097 | 38 | 0 | 0 | 0 |
| Rashidpur* | 3578 | 3557 | 21 | 0 | 0 | 0 |
| Singhajani (Part)* | 402 | 402 | 0 | 0 | 0 | 0 |
| Kazirankh | 402 | 402 | 0 | 0 | 0 | 0 |
| Ward No. 11 | 18787 | 18701 | 81 | 4 | 1 | 0 |
| Jogir Ghopa* | 2765 | 2748 | 16 | 0 | 1 | 0 |
| Jigir Ghopa | 1683 | 1668 | 15 | 0 | 0 | 0 |
| Manirajpur | 1082 | 1080 | 1 | 0 | 1 | 0 |
| Mainpur (Part)* | 3824 | 3805 | 19 | 0 | 0 | 0 |
| Bagabaid | 3824 | 3805 | 19 | 0 | 0 | 0 |
| Palashgar* | 2996 | 2996 | 0 | 0 | 0 | 0 |
| Singhajani (Part)* | 9202 | 9152 | 46 | 4 | 0 | 0 |
| Bagerhat | 5827 | 5795 | 28 | 4 | 0 | 0 |
| Shekher Bhita | 3375 | 3357 | 18 | 0 | 0 | 0 |
| Ward No. 12 | 12576 | 12488 | 79 | 9 | 0 | 0 |
| Bandatirtha* | 1263 | 1263 | 0 | 0 | 0 | 0 |
| Ramnagar | 913 | 913 | 0 | 0 | 0 | 0 |
| Tirutha | 350 | 350 | 0 | 0 | 0 | 0 |
| Deurpar Chandra* | 3948 | 3894 | 52 | 2 | 0 | 0 |
| Ramnagar* | 2451 | 2451 | 0 | 0 | 0 | 0 |
| Tentulia* | 2036 | 2014 | 21 | 1 | 0 | 0 |
| Tirtha Chandra* | 2878 | 2866 | 6 | 6 | 0 | 0 |
| Bamunpara | 2878 | 2866 | 6 | 6 | 0 | 0 |
| Banshchara Union | 31384 | 31119 | 263 | 1 | 1 | 0 |
| Rural | 24371 | 24187 | 183 | 0 | 1 | 0 |
| Urban | 7013 | 6932 | 80 | 1 | 0 | 0 |
| Baithamari* | 3011 | 3011 | 0 | 0 | 0 | 0 |
| Banshchara* | 7013 | 6932 | 80 | 1 | 0 | 0 |
| Baraitair* | 738 | 737 | 1 | 0 | 0 | 0 |
| Battala* | 2535 | 2501 | 34 | 0 | 0 | 0 |
| Belbelia* | 835 | 807 | 28 | 0 | 0 | 0 |
| Faridpur* | 3163 | 3075 | 87 | 0 | 1 | 0 |
| Jamira* | 3734 | 3734 | 0 | 0 | 0 | 0 |
| Jhaura* | 2459 | 2459 | 0 | 0 | 0 | 0 |
| Jigatala* | 1137 | 1137 | 0 | 0 | 0 | 0 |
| Lahirikanda* | 1349 | 1339 | 10 | 0 | 0 | 0 |
| Mohanpur* | 3136 | 3117 | 19 | 0 | 0 | 0 |
| Nababpur* | 2274 | 2270 | 4 | 0 | 0 | 0 |

| Administrative Unit, Location and Community | Total | Muslim | Hindu | Christian | Buddhist | Others |
|---|--------------|--------------|------------|-----------|----------|----------|
| 1 | 2 | 3 | 4 | 5 | 6 | 7 |
| Digpait Union | 36123 | 35340 | 781 | 0 | 2 | 0 |
| Rural | 26316 | 25968 | 347 | 0 | 1 | 0 |
| Urban | 9807 | 9372 | 434 | 0 | 1 | 0 |
| Chandpur* | 1431 | 1431 | 0 | 0 | 0 | 0 |
| Chhontia* | 9807 | 9372 | 434 | 0 | 1 | 0 |
| Beparipara | 372 | 372 | 0 | 0 | 0 | 0 |
| Chhontia | 3667 | 3518 | 149 | 0 | 0 | 0 |
| Chhontia Bazar | 624 | 490 | 134 | 0 | 0 | 0 |
| Chhontia Patal | 1410 | 1333 | 77 | 0 | 0 | 0 |
| Fakirpara | 278 | 275 | 3 | 0 | 0 | 0 |
| Gopinthpur | 3376 | 3304 | 71 | 0 | 1 | 0 |
| Penchamanik | 80 | 80 | 0 | 0 | 0 | 0 |
| Chinail* | 812 | 812 | 0 | 0 | 0 | 0 |
| Digpait* | 2789 | 2636 | 153 | 0 | 0 | 0 |
| Gandail* | 1170 | 1170 | 0 | 0 | 0 | 0 |
| Habdeshe* | 1312 | 1288 | 24 | 0 | 0 | 0 |
| Haridra Hata* | 737 | 737 | 0 | 0 | 0 | 0 |
| Joanerpara* | 1022 | 1022 | 0 | 0 | 0 | 0 |
| Kalabada* | 550 | 550 | 0 | 0 | 0 | 0 |
| Khupibari* | 914 | 912 | 2 | 0 | 0 | 0 |
| Matarpara* | 2055 | 2042 | 13 | 0 | 0 | 0 |
| Megha* | 3990 | 3940 | 49 | 0 | 1 | 0 |
| Doailpara | 1554 | 1536 | 18 | 0 | 0 | 0 |
| Lakhipur | 676 | 675 | 0 | 0 | 1 | 0 |
| Megha | 1033 | 1028 | 5 | 0 | 0 | 0 |
| Nayapara | 727 | 701 | 26 | 0 | 0 | 0 |
| Mohanpur* | 1455 | 1455 | 0 | 0 | 0 | 0 |
| Purbapar Dighali* | 3425 | 3393 | 32 | 0 | 0 | 0 |
| Chakpara | 1181 | 1181 | 0 | 0 | 0 | 0 |
| Gangpar | 207 | 207 | 0 | 0 | 0 | 0 |
| Purbapar Dighali | 1663 | 1631 | 32 | 0 | 0 | 0 |
| Sapara | 374 | 374 | 0 | 0 | 0 | 0 |
| Raghunathpur Dighali* | 2541 | 2501 | 40 | 0 | 0 | 0 |
| Tararbhita* | 2113 | 2079 | 34 | 0 | 0 | 0 |
| Hatubhanga | 1095 | 1061 | 34 | 0 | 0 | 0 |
| Tararbhita | 1018 | 1018 | 0 | 0 | 0 | 0 |
| Ghoradhap Union | 30450 | 29472 | 915 | 62 | 1 | 0 |
| Rural | 28572 | 27769 | 740 | 62 | 1 | 0 |
| Urban | 1878 | 1703 | 175 | 0 | 0 | 0 |
| Banda Chithalia* | 2729 | 2729 | 0 | 0 | 0 | 0 |
| Banda Dwarikajani* | 321 | 321 | 0 | 0 | 0 | 0 |
| Banda Sonakura* | 190 | 190 | 0 | 0 | 0 | 0 |
| Baraikura* | 334 | 334 | 0 | 0 | 0 | 0 |
| Barakanda* | 260 | 260 | 0 | 0 | 0 | 0 |
| Chandpur* | 547 | 547 | 0 | 0 | 0 | 0 |
| Chari Magura* | 873 | 701 | 172 | 0 | 0 | 0 |
| Chithalia* | 1293 | 1293 | 0 | 0 | 0 | 0 |
| Dakhalpur* | 1201 | 1201 | 0 | 0 | 0 | 0 |
| Gaziarpara* | 1759 | 1759 | 0 | 0 | 0 | 0 |
| Bara Gaziarpara | 1148 | 1148 | 0 | 0 | 0 | 0 |
| Chhota Gaziarpara | 611 | 611 | 0 | 0 | 0 | 0 |
| Ghoradhap* | 1634 | 1402 | 231 | 0 | 1 | 0 |
| Gopalpur* | 2085 | 1857 | 228 | 0 | 0 | 0 |
| Harinakanda* | 1801 | 1801 | 0 | 0 | 0 | 0 |
| Chandpur | 542 | 542 | 0 | 0 | 0 | 0 |
| Harinakanda | 1259 | 1259 | 0 | 0 | 0 | 0 |
| Haripur* | 1748 | 1748 | 0 | 0 | 0 | 0 |
| Hatibanda* | 696 | 587 | 109 | 0 | 0 | 0 |
| Helenchabari* | 727 | 727 | 0 | 0 | 0 | 0 |
| Idilpur* | 621 | 621 | 0 | 0 | 0 | 0 |
| Joka* | 2899 | 2899 | 0 | 0 | 0 | 0 |
| Katarbari* | 1878 | 1703 | 175 | 0 | 0 | 0 |
| Kutubbari* | 635 | 635 | 0 | 0 | 0 | 0 |
| Madarpur* | 1515 | 1515 | 0 | 0 | 0 | 0 |

| Administrative Unit, Location and Community | Total | Muslim | Hindu | Christian | Buddhist | Others |
|---|--------------|--------------|------------|-----------|----------|----------|
| 1 | 2 | 3 | 4 | 5 | 6 | 7 |
| Mirzapur* | 618 | 556 | 0 | 62 | 0 | 0 |
| Nishindapara* | 636 | 636 | 0 | 0 | 0 | 0 |
| Rajapur* | 1668 | 1668 | 0 | 0 | 0 | 0 |
| Subarnakhila* | 1039 | 1039 | 0 | 0 | 0 | 0 |
| Sheikhbari* | 615 | 615 | 0 | 0 | 0 | 0 |
| Tarakanda* | 128 | 128 | 0 | 0 | 0 | 0 |
| Itail Union | 26990 | 26393 | 583 | 12 | 2 | 0 |
| Rural | 26990 | 26393 | 583 | 12 | 2 | 0 |
| Urban | 0 | 0 | 0 | 0 | 0 | 0 |
| Bari Ghagri* | 1534 | 1409 | 125 | 0 | 0 | 0 |
| Damdama* | 4058 | 4038 | 20 | 0 | 0 | 0 |
| Boalmari | 1405 | 1385 | 20 | 0 | 0 | 0 |
| Dakkhinpara | 489 | 489 | 0 | 0 | 0 | 0 |
| Khanpara | 529 | 529 | 0 | 0 | 0 | 0 |
| Madhyapara | 653 | 653 | 0 | 0 | 0 | 0 |
| Matiakanda | 426 | 426 | 0 | 0 | 0 | 0 |
| Nayapara | 556 | 556 | 0 | 0 | 0 | 0 |
| Dhopa Itail* | 815 | 776 | 39 | 0 | 0 | 0 |
| Gangkanda* | 1325 | 1325 | 0 | 0 | 0 | 0 |
| Itail* | 4287 | 4171 | 114 | 0 | 2 | 0 |
| Beparipara | 231 | 231 | 0 | 0 | 0 | 0 |
| Chariapara | 476 | 472 | 2 | 0 | 2 | 0 |
| Itail | 3352 | 3349 | 3 | 0 | 0 | 0 |
| Madakpara | 228 | 119 | 109 | 0 | 0 | 0 |
| Jagir Mirzapur* | 1485 | 1485 | 0 | 0 | 0 | 0 |
| Mirzapur* | 1492 | 1475 | 5 | 12 | 0 | 0 |
| Molaghata* | 193 | 193 | 0 | 0 | 0 | 0 |
| Piarpur* | 121 | 119 | 2 | 0 | 0 | 0 |
| Ruhili* | 2484 | 2484 | 0 | 0 | 0 | 0 |
| Boalmari | 596 | 596 | 0 | 0 | 0 | 0 |
| Charpara | 742 | 742 | 0 | 0 | 0 | 0 |
| Madhyapara | 298 | 298 | 0 | 0 | 0 | 0 |
| Pashchimpara | 848 | 848 | 0 | 0 | 0 | 0 |
| Shailerkanda* | 8322 | 8169 | 153 | 0 | 0 | 0 |
| Boalmari | 526 | 520 | 6 | 0 | 0 | 0 |
| Brahmottar | 1141 | 1107 | 34 | 0 | 0 | 0 |
| Chakpara | 683 | 624 | 59 | 0 | 0 | 0 |
| Dakkhinpara | 1399 | 1375 | 24 | 0 | 0 | 0 |
| Debpara | 229 | 226 | 3 | 0 | 0 | 0 |
| Kachuarpar | 821 | 821 | 0 | 0 | 0 | 0 |
| Katlasha | 530 | 530 | 0 | 0 | 0 | 0 |
| Khabsakuri | 311 | 311 | 0 | 0 | 0 | 0 |
| Madhyapara | 1120 | 1120 | 0 | 0 | 0 | 0 |
| Maishalpara | 673 | 646 | 27 | 0 | 0 | 0 |
| Naitamari | 233 | 233 | 0 | 0 | 0 | 0 |
| Tarafdarpara | 656 | 656 | 0 | 0 | 0 | 0 |
| Sutrapur* | 196 | 98 | 98 | 0 | 0 | 0 |
| Tangirkanda* | 678 | 651 | 27 | 0 | 0 | 0 |
| Kendua Union | 39903 | 39380 | 510 | 13 | 0 | 0 |
| Rural | 30825 | 30530 | 282 | 13 | 0 | 0 |
| Urban | 9078 | 8850 | 228 | 0 | 0 | 0 |
| Beltia (Part)* | 5157 | 5109 | 48 | 0 | 0 | 0 |
| Bichatiapara | 251 | 251 | 0 | 0 | 0 | 0 |
| Binanderpara | 1344 | 1309 | 35 | 0 | 0 | 0 |
| Kachasara | 1657 | 1644 | 13 | 0 | 0 | 0 |
| Kochgar | 1439 | 1439 | 0 | 0 | 0 | 0 |
| Mangalpur | 466 | 466 | 0 | 0 | 0 | 0 |
| Char Andua* | 41 | 41 | 0 | 0 | 0 | 0 |
| Jalalerpara (Nakati) | 41 | 41 | 0 | 0 | 0 | 0 |
| Char Kumri* | 206 | 206 | 0 | 0 | 0 | 0 |
| Daherpara (Dabarpar)* | 17 | 17 | 0 | 0 | 0 | 0 |
| Gopalpur | 17 | 17 | 0 | 0 | 0 | 0 |
| Dhopakuri* | 2083 | 2083 | 0 | 0 | 0 | 0 |
| Gaherpara* | 1519 | 1484 | 28 | 7 | 0 | 0 |

| Administrative Unit, Location and Community | Total | Muslim | Hindu | Christian | Buddhist | Others |
|---|--------------|--------------|------------|-----------|----------|----------|
| 1 | 2 | 3 | 4 | 5 | 6 | 7 |
| Gopalpur* | 2262 | 2262 | 0 | 0 | 0 | 0 |
| Jalalerpara* | 1270 | 1270 | 0 | 0 | 0 | 0 |
| Kalabadha* | 318 | 317 | 0 | 1 | 0 | 0 |
| Gailabari | 318 | 317 | 0 | 1 | 0 | 0 |
| Kalabaha* | 478 | 422 | 56 | 0 | 0 | 0 |
| Kendua* | 9078 | 8850 | 228 | 0 | 0 | 0 |
| Kendua | 6552 | 6347 | 205 | 0 | 0 | 0 |
| Satkura | 2526 | 2503 | 23 | 0 | 0 | 0 |
| Kochgar* | 131 | 131 | 0 | 0 | 0 | 0 |
| Binanderpara | 131 | 131 | 0 | 0 | 0 | 0 |
| Kumarpara* | 1616 | 1616 | 0 | 0 | 0 | 0 |
| Kurdaria* | 77 | 77 | 0 | 0 | 0 | 0 |
| Kutamani* | 4609 | 4515 | 94 | 0 | 0 | 0 |
| Dameshwar | 1308 | 1285 | 23 | 0 | 0 | 0 |
| Khalilhata | 445 | 434 | 11 | 0 | 0 | 0 |
| Kutamani | 2856 | 2796 | 60 | 0 | 0 | 0 |
| Mollapara* | 1120 | 1120 | 0 | 0 | 0 | 0 |
| Mouhadanga* | 1696 | 1696 | 0 | 0 | 0 | 0 |
| Nakati* | 1812 | 1807 | 0 | 5 | 0 | 0 |
| Narikeli* | 2407 | 2407 | 0 | 0 | 0 | 0 |
| Fatepur | 673 | 673 | 0 | 0 | 0 | 0 |
| Narikeli | 1734 | 1734 | 0 | 0 | 0 | 0 |
| Nishindi* | 582 | 582 | 0 | 0 | 0 | 0 |
| Parpara* | 1123 | 1114 | 9 | 0 | 0 | 0 |
| Patika* | 165 | 165 | 0 | 0 | 0 | 0 |
| Sonakata* | 1893 | 1846 | 47 | 0 | 0 | 0 |
| Titulia* | 243 | 243 | 0 | 0 | 0 | 0 |
| Lakkhirchar Union | 30581 | 30432 | 146 | 2 | 1 | 0 |
| Rural | 30581 | 30432 | 146 | 2 | 1 | 0 |
| Urban | 0 | 0 | 0 | 0 | 0 | 0 |
| Baruamari* | 3313 | 3257 | 56 | 0 | 0 | 0 |
| Char Lakkhi* | 6896 | 6880 | 14 | 2 | 0 | 0 |
| Char Nandina* | 48 | 48 | 0 | 0 | 0 | 0 |
| Char Ray* | 2965 | 2965 | 0 | 0 | 0 | 0 |
| Charpara* | 3911 | 3887 | 24 | 0 | 0 | 0 |
| Gajariakhas (1st Khanda)* | 4645 | 4618 | 26 | 0 | 1 | 0 |
| Gazariakhas 1st Khanda | 4645 | 4618 | 26 | 0 | 1 | 0 |
| Jatharthapur* | 8803 | 8777 | 26 | 0 | 0 | 0 |
| Bhatipara | 1680 | 1680 | 0 | 0 | 0 | 0 |
| Chandapara | 1213 | 1210 | 3 | 0 | 0 | 0 |
| Madhyapara | 947 | 947 | 0 | 0 | 0 | 0 |
| Rangamatia | 1038 | 1038 | 0 | 0 | 0 | 0 |
| Ujanpara | 3925 | 3902 | 23 | 0 | 0 | 0 |
| Meshta Union | 33249 | 32991 | 252 | 6 | 0 | 0 |
| Rural | 32839 | 32597 | 236 | 6 | 0 | 0 |
| Urban | 410 | 394 | 16 | 0 | 0 | 0 |
| Aranghati* | 3784 | 3776 | 8 | 0 | 0 | 0 |
| Bangshi Gopalpur* | 293 | 293 | 0 | 0 | 0 | 0 |
| Bir Fularpara* | 128 | 128 | 0 | 0 | 0 | 0 |
| Bir Fulbari* | 253 | 253 | 0 | 0 | 0 | 0 |
| Bir Gaila* | 3523 | 3420 | 99 | 4 | 0 | 0 |
| Beparipara | 559 | 556 | 3 | 0 | 0 | 0 |
| Bir Gaila | 1074 | 1074 | 0 | 0 | 0 | 0 |
| Duanipara | 474 | 470 | 0 | 4 | 0 | 0 |
| Hajipur Bazar | 524 | 428 | 96 | 0 | 0 | 0 |
| Kumarganti | 348 | 348 | 0 | 0 | 0 | 0 |
| Panchgachhi | 217 | 217 | 0 | 0 | 0 | 0 |
| Tairapara | 327 | 327 | 0 | 0 | 0 | 0 |
| Bir Mallikpur* | 627 | 627 | 0 | 0 | 0 | 0 |
| Bukhunja* | 1028 | 1014 | 13 | 1 | 0 | 0 |
| Chander Haora* | 665 | 665 | 0 | 0 | 0 | 0 |
| Char Fulbari* | 433 | 433 | 0 | 0 | 0 | 0 |
| Char Kaida* | 172 | 172 | 0 | 0 | 0 | 0 |
| Char Mallikpur* | 912 | 912 | 0 | 0 | 0 | 0 |

| Administrative Unit, Location and Community | Total | Muslim | Hindu | Christian | Buddhist | Others |
|---|--------------|--------------|------------|-----------|----------|----------|
| 1 | 2 | 3 | 4 | 5 | 6 | 7 |
| Charpara* | 1178 | 1178 | 0 | 0 | 0 | 0 |
| Chhatiani* | 226 | 226 | 0 | 0 | 0 | 0 |
| Deuliabari* | 1205 | 1205 | 0 | 0 | 0 | 0 |
| Digarbari* | 675 | 675 | 0 | 0 | 0 | 0 |
| Dubaria* | 494 | 494 | 0 | 0 | 0 | 0 |
| Gaganpur* | 421 | 421 | 0 | 0 | 0 | 0 |
| Gopalpur* | 671 | 615 | 56 | 0 | 0 | 0 |
| Haribari* | 367 | 367 | 0 | 0 | 0 | 0 |
| Hasilparil* | 7979 | 7972 | 6 | 1 | 0 | 0 |
| Guuripur | 487 | 487 | 0 | 0 | 0 | 0 |
| Hasil Tanki | 874 | 874 | 0 | 0 | 0 | 0 |
| Jaliarpara | 314 | 314 | 0 | 0 | 0 | 0 |
| Jhawram | 1727 | 1727 | 0 | 0 | 0 | 0 |
| Kaltapara | 2481 | 2475 | 6 | 0 | 0 | 0 |
| Khas Hasil | 1094 | 1093 | 0 | 1 | 0 | 0 |
| Kumarganti | 460 | 460 | 0 | 0 | 0 | 0 |
| Panchgachhi | 542 | 542 | 0 | 0 | 0 | 0 |
| Kalijani* | 336 | 336 | 0 | 0 | 0 | 0 |
| Kapasata* | 1071 | 1034 | 37 | 0 | 0 | 0 |
| Kapashata | 1071 | 1034 | 37 | 0 | 0 | 0 |
| Manikabari* | 373 | 372 | 1 | 0 | 0 | 0 |
| Matiajani* | 1087 | 1087 | 0 | 0 | 0 | 0 |
| Meshta* | 2789 | 2788 | 1 | 0 | 0 | 0 |
| Rahimpur* | 472 | 472 | 0 | 0 | 0 | 0 |
| Ratan Bhadulyapur* | 271 | 271 | 0 | 0 | 0 | 0 |
| Sadarbari* | 410 | 394 | 16 | 0 | 0 | 0 |
| Saplenja* | 834 | 834 | 0 | 0 | 0 | 0 |
| Tanki* | 572 | 557 | 15 | 0 | 0 | 0 |
| Char Fularpara | 114 | 114 | 0 | 0 | 0 | 0 |
| Tanki | 458 | 443 | 15 | 0 | 0 | 0 |
| Narundi Union | 31151 | 30764 | 384 | 2 | 1 | 0 |
| Rural | 15339 | 15126 | 211 | 2 | 0 | 0 |
| Urban | 15812 | 15638 | 173 | 0 | 1 | 0 |
| Aralia* | 2185 | 2185 | 0 | 0 | 0 | 0 |
| Banda Rouha* | 889 | 889 | 0 | 0 | 0 | 0 |
| Chak Kalyan* | 448 | 447 | 1 | 0 | 0 | 0 |
| Chhatiantala* | 892 | 892 | 0 | 0 | 0 | 0 |
| Dapaneshwar* | 539 | 539 | 0 | 0 | 0 | 0 |
| Kochandhara* | 3936 | 3936 | 0 | 0 | 0 | 0 |
| Mirapur* | 683 | 683 | 0 | 0 | 0 | 0 |
| Nalkuri* | 1817 | 1817 | 0 | 0 | 0 | 0 |
| Narundi* | 15812 | 15638 | 173 | 0 | 1 | 0 |
| Banpara | 2059 | 2055 | 3 | 0 | 1 | 0 |
| Beparipara | 721 | 721 | 0 | 0 | 0 | 0 |
| Bilpara | 452 | 452 | 0 | 0 | 0 | 0 |
| Chanderchak | 1094 | 1094 | 0 | 0 | 0 | 0 |
| Dakkhinpara | 957 | 957 | 0 | 0 | 0 | 0 |
| Hajipara | 1072 | 1023 | 49 | 0 | 0 | 0 |
| Hindupara | 635 | 559 | 76 | 0 | 0 | 0 |
| Khalpara | 292 | 292 | 0 | 0 | 0 | 0 |
| Mahishura | 966 | 966 | 0 | 0 | 0 | 0 |
| Majhpara | 1885 | 1885 | 0 | 0 | 0 | 0 |
| Narundi Bazar | 819 | 787 | 32 | 0 | 0 | 0 |
| Narundi Brahmottar | 2311 | 2311 | 0 | 0 | 0 | 0 |
| Nayapara | 2044 | 2038 | 6 | 0 | 0 | 0 |
| Fakirpur | 505 | 498 | 7 | 0 | 0 | 0 |
| Sreebari* | 1824 | 1787 | 37 | 0 | 0 | 0 |
| Sreechandrabari* | 686 | 686 | 0 | 0 | 0 | 0 |
| Tajpur* | 758 | 649 | 108 | 1 | 0 | 0 |
| Taraganj* | 74 | 73 | 0 | 1 | 0 | 0 |
| Teghari* | 608 | 543 | 65 | 0 | 0 | 0 |
| Ranagachha Union | 40624 | 39779 | 837 | 4 | 4 | 0 |
| Rural | 33337 | 32807 | 523 | 4 | 3 | 0 |
| Urban | 7287 | 6972 | 314 | 0 | 1 | 0 |

| Administrative Unit, Location and Community | Total | Muslim | Hindu | Christian | Buddhist | Others |
|---|--------------|--------------|------------|-----------|----------|----------|
| 1 | 2 | 3 | 4 | 5 | 6 | 7 |
| Banarerpar* | 3043 | 3038 | 4 | 0 | 1 | 0 |
| Biara* | 383 | 383 | 0 | 0 | 0 | 0 |
| Chak Beltail* | 905 | 874 | 31 | 0 | 0 | 0 |
| Char Madhabdi* | 2979 | 2979 | 0 | 0 | 0 | 0 |
| Dari Hamidpur* | 1973 | 1972 | 1 | 0 | 0 | 0 |
| Gobindabari* | 637 | 637 | 0 | 0 | 0 | 0 |
| Gorarkanda* | 4046 | 4046 | 0 | 0 | 0 | 0 |
| Kanil* | 3152 | 3137 | 15 | 0 | 0 | 0 |
| Kharkharia* | 7287 | 6972 | 314 | 0 | 1 | 0 |
| Kumaria* | 1166 | 1104 | 62 | 0 | 0 | 0 |
| Londaha* | 446 | 446 | 0 | 0 | 0 | 0 |
| Maheshpur* | 1235 | 1155 | 80 | 0 | 0 | 0 |
| Nandina* | 6305 | 6078 | 224 | 3 | 0 | 0 |
| Palashtala* | 2375 | 2374 | 0 | 0 | 1 | 0 |
| Ranagachha* | 3332 | 3317 | 13 | 1 | 1 | 0 |
| Seharatali* | 1360 | 1267 | 93 | 0 | 0 | 0 |
| Rashidpur Union | 28949 | 28546 | 401 | 1 | 1 | 0 |
| Rural | 28949 | 28546 | 401 | 1 | 1 | 0 |
| Urban | 0 | 0 | 0 | 0 | 0 | 0 |
| Chak Gopinathpur* | 1322 | 1244 | 77 | 1 | 0 | 0 |
| Gopinathpur* | 174 | 174 | 0 | 0 | 0 | 0 |
| Gopinathpur (Part) | 174 | 174 | 0 | 0 | 0 | 0 |
| Pakulya* | 4924 | 4884 | 40 | 0 | 0 | 0 |
| Gazari Ata | 1249 | 1249 | 0 | 0 | 0 | 0 |
| Pakulya (Part) | 3675 | 3635 | 40 | 0 | 0 | 0 |
| Ramdebbari* | 1606 | 1606 | 0 | 0 | 0 | 0 |
| Ramnagar* | 3758 | 3717 | 40 | 0 | 1 | 0 |
| Chandpur | 770 | 735 | 35 | 0 | 0 | 0 |
| Ramnagar | 2559 | 2554 | 4 | 0 | 1 | 0 |
| Sunitiki | 429 | 428 | 1 | 0 | 0 | 0 |
| Rashidpur* | 12040 | 11922 | 118 | 0 | 0 | 0 |
| Alinagar | 515 | 515 | 0 | 0 | 0 | 0 |
| Bastatala | 665 | 665 | 0 | 0 | 0 | 0 |
| Bhatipara | 1256 | 1230 | 26 | 0 | 0 | 0 |
| Gadakhali | 926 | 917 | 9 | 0 | 0 | 0 |
| Kayrarpar | 520 | 520 | 0 | 0 | 0 | 0 |
| Khettripara | 1524 | 1452 | 72 | 0 | 0 | 0 |
| Mirikpur | 639 | 639 | 0 | 0 | 0 | 0 |
| Nayapara | 1779 | 1779 | 0 | 0 | 0 | 0 |
| Sheikhpara | 2600 | 2600 | 0 | 0 | 0 | 0 |
| Ujanpara Rashidpur | 1616 | 1605 | 11 | 0 | 0 | 0 |
| Sengua* | 1190 | 1120 | 70 | 0 | 0 | 0 |
| Shankarpur* | 1487 | 1486 | 1 | 0 | 0 | 0 |
| Teilan Pakulya* | 1130 | 1130 | 0 | 0 | 0 | 0 |
| Telian Pakulya (Part) | 1130 | 1130 | 0 | 0 | 0 | 0 |
| Tulsipur* | 1318 | 1263 | 55 | 0 | 0 | 0 |
| Tulsipur | 682 | 682 | 0 | 0 | 0 | 0 |
| Tulsipur Bazar | 302 | 260 | 42 | 0 | 0 | 0 |
| Tulsipur Khas | 334 | 321 | 13 | 0 | 0 | 0 |
| Shahbazpur Union | 39180 | 38783 | 388 | 2 | 3 | 4 |
| Rural | 39180 | 38783 | 388 | 2 | 3 | 4 |
| Urban | 0 | 0 | 0 | 0 | 0 | 0 |
| Achintyapur* | 10 | 10 | 0 | 0 | 0 | 0 |
| Aminnagar* | 545 | 533 | 12 | 0 | 0 | 0 |
| Atabari* | 1622 | 1622 | 0 | 0 | 0 | 0 |
| Aulai Mohanpur* | 290 | 290 | 0 | 0 | 0 | 0 |
| Aulai Sreekrishnapur* | 935 | 935 | 0 | 0 | 0 | 0 |
| Banshchara* | 2446 | 2415 | 30 | 1 | 0 | 0 |
| Biara* | 1322 | 1320 | 0 | 1 | 1 | 0 |
| Ganeshpur* | 2161 | 2156 | 1 | 0 | 0 | 4 |
| Kaidola* | 10396 | 10276 | 118 | 0 | 2 | 0 |
| Bamlipar | 630 | 630 | 0 | 0 | 0 | 0 |
| Bheri Patal | 291 | 291 | 0 | 0 | 0 | 0 |
| Jafarshahi | 1972 | 1972 | 0 | 0 | 0 | 0 |

| Administrative Unit, Location and Community | Total | Muslim | Hindu | Christian | Buddhist | Others |
|---|--------------|--------------|------------|-----------|----------|----------|
| 1 | 2 | 3 | 4 | 5 | 6 | 7 |
| Kaidola | 6983 | 6863 | 118 | 0 | 2 | 0 |
| Patal | 520 | 520 | 0 | 0 | 0 | 0 |
| Khoksa* | 308 | 308 | 0 | 0 | 0 | 0 |
| Mirzapur* | 536 | 426 | 110 | 0 | 0 | 0 |
| Pakkhimari* | 2600 | 2600 | 0 | 0 | 0 | 0 |
| Palashtala* | 1918 | 1910 | 8 | 0 | 0 | 0 |
| Sardarpara* | 735 | 714 | 21 | 0 | 0 | 0 |
| Saunia* | 2850 | 2830 | 20 | 0 | 0 | 0 |
| Shahbazpur* | 10506 | 10438 | 68 | 0 | 0 | 0 |
| Sharifpur Union | 47960 | 47527 | 346 | 82 | 1 | 4 |
| Rural | 47960 | 47527 | 346 | 82 | 1 | 4 |
| Urban | 0 | 0 | 0 | 0 | 0 | 0 |
| Anantabari* | 656 | 610 | 46 | 0 | 0 | 0 |
| Arifpur* | 470 | 470 | 0 | 0 | 0 | 0 |
| Arifpur (Part) | 470 | 470 | 0 | 0 | 0 | 0 |
| Bade Chandi* | 4812 | 4753 | 59 | 0 | 0 | 0 |
| Bade Chandi | 2569 | 2510 | 59 | 0 | 0 | 0 |
| Khalishakuri | 2243 | 2243 | 0 | 0 | 0 | 0 |
| Bagali* | 2192 | 2182 | 10 | 0 | 0 | 0 |
| Bera Pathalia* | 1834 | 1818 | 0 | 16 | 0 | 0 |
| Bhela Pingalhati* | 1507 | 1507 | 0 | 0 | 0 | 0 |
| Dengargar* | 2604 | 2533 | 8 | 63 | 0 | 0 |
| Gobindapur* | 486 | 486 | 0 | 0 | 0 | 0 |
| Goda Shimla* | 3720 | 3605 | 115 | 0 | 0 | 0 |
| Hamidpur* | 2934 | 2934 | 0 | 0 | 0 | 0 |
| Joyrampur* | 3094 | 3094 | 0 | 0 | 0 | 0 |
| Kismat Sharifpur* | 724 | 718 | 6 | 0 | 0 | 0 |
| Mirzapur* | 1459 | 1459 | 0 | 0 | 0 | 0 |
| Pingalhati* | 1927 | 1927 | 0 | 0 | 0 | 0 |
| Raghunathpur* | 2448 | 2409 | 39 | 0 | 0 | 0 |
| Rampur* | 1137 | 1123 | 14 | 0 | 0 | 0 |
| Ranarampur* | 6549 | 6501 | 42 | 2 | 0 | 4 |
| Rangamatia* | 1564 | 1564 | 0 | 0 | 0 | 0 |
| Sharifpur* | 2607 | 2598 | 7 | 1 | 1 | 0 |
| Shitalkursha* | 3277 | 3277 | 0 | 0 | 0 | 0 |
| Shyampur* | 843 | 843 | 0 | 0 | 0 | 0 |
| Sreerampur* | 1116 | 1116 | 0 | 0 | 0 | 0 |
| Sreepur Union | 29221 | 28742 | 437 | 42 | 0 | 0 |
| Rural | 29221 | 28742 | 437 | 42 | 0 | 0 |
| Urban | 0 | 0 | 0 | 0 | 0 | 0 |
| Ajugitala* | 859 | 859 | 0 | 0 | 0 | 0 |
| Bhagra (1st Khanda)* | 915 | 915 | 0 | 0 | 0 | 0 |
| Bhagra (2nd Khanda)* | 1424 | 1356 | 27 | 41 | 0 | 0 |
| Bhagra (3rd Khanda)* | 165 | 165 | 0 | 0 | 0 | 0 |
| Bhaluka (1st Khanda)* | 3511 | 3476 | 35 | 0 | 0 | 0 |
| Bhaluka (3rd Khanda)* | 108 | 108 | 0 | 0 | 0 | 0 |
| Bishnupur* | 1070 | 1061 | 9 | 0 | 0 | 0 |
| Daripara* | 1346 | 1346 | 0 | 0 | 0 | 0 |
| Fatepur* | 1701 | 1621 | 80 | 0 | 0 | 0 |
| Gobindapur* | 1995 | 1993 | 2 | 0 | 0 | 0 |
| Hayatpur (1st Khanda)* | 801 | 787 | 14 | 0 | 0 | 0 |
| Keshabpur* | 339 | 339 | 0 | 0 | 0 | 0 |
| Mantala Halua Razar Chahatta* | 1594 | 1594 | 0 | 0 | 0 | 0 |
| Ramkrishnapur* | 849 | 765 | 84 | 0 | 0 | 0 |
| Sreepur (1st Khanda)* | 6118 | 6001 | 117 | 0 | 0 | 0 |
| Baitkamari | 1074 | 1074 | 0 | 0 | 0 | 0 |
| Matikhola | 1224 | 1146 | 78 | 0 | 0 | 0 |
| Palashkura | 985 | 985 | 0 | 0 | 0 | 0 |
| Salatpur | 748 | 748 | 0 | 0 | 0 | 0 |
| Sreepur | 1326 | 1320 | 6 | 0 | 0 | 0 |
| Tarakandi | 761 | 728 | 33 | 0 | 0 | 0 |
| Sreepur Kumaria* | 6426 | 6356 | 69 | 1 | 0 | 0 |
| Titpalla Union | 33149 | 32781 | 360 | 3 | 4 | 1 |
| Rural | 33149 | 32781 | 360 | 3 | 4 | 1 |
| Urban | 0 | 0 | 0 | 0 | 0 | 0 |

| Administrative Unit, Location and Community | Total | Muslim | Hindu | Christian | Buddhist | Others |
|---|---------------|---------------|-------------|-----------|----------|-----------|
| 1 | 2 | 3 | 4 | 5 | 6 | 7 |
| Balarampur* | 897 | 895 | 2 | 0 | 0 | 0 |
| Bhabani Saunia* | 378 | 378 | 0 | 0 | 0 | 0 |
| Chak Charsi* | 100 | 13 | 87 | 0 | 0 | 0 |
| Charsi* | 6892 | 6772 | 120 | 0 | 0 | 0 |
| Charsi Dephlibari | 1464 | 1464 | 0 | 0 | 0 | 0 |
| Kandarpara | 1432 | 1427 | 5 | 0 | 0 | 0 |
| Kanipara | 663 | 596 | 67 | 0 | 0 | 0 |
| Khalifapara | 1122 | 1122 | 0 | 0 | 0 | 0 |
| Lohura | 827 | 781 | 46 | 0 | 0 | 0 |
| Munsipara | 1069 | 1067 | 2 | 0 | 0 | 0 |
| Sekpara | 315 | 315 | 0 | 0 | 0 | 0 |
| Daherpar* | 2804 | 2802 | 1 | 0 | 1 | 0 |
| Balu Ata | 1874 | 1872 | 1 | 0 | 1 | 0 |
| Daherpar | 930 | 930 | 0 | 0 | 0 | 0 |
| Kashtasinga* | 2396 | 2371 | 24 | 1 | 0 | 0 |
| Narayanpur* | 4157 | 4152 | 3 | 2 | 0 | 0 |
| Narayanpur | 3813 | 3808 | 3 | 2 | 0 | 0 |
| Patilakura | 344 | 344 | 0 | 0 | 0 | 0 |
| Pabai* | 688 | 688 | 0 | 0 | 0 | 0 |
| Pashchimpar Dighali* | 2623 | 2598 | 25 | 0 | 0 | 0 |
| Pashchimpar Dighuli | 2623 | 2598 | 25 | 0 | 0 | 0 |
| Pindarhati* | 1197 | 1196 | 0 | 0 | 1 | 0 |
| Porabari* | 692 | 692 | 0 | 0 | 0 | 0 |
| Puglai* | 1397 | 1397 | 0 | 0 | 0 | 0 |
| Rupsi* | 656 | 600 | 56 | 0 | 0 | 0 |
| Shilkuria* | 1407 | 1370 | 37 | 0 | 0 | 0 |
| Sultannagar* | 1231 | 1231 | 0 | 0 | 0 | 0 |
| Titpalla* | 5634 | 5626 | 5 | 0 | 2 | 1 |
| Tulsirchar Union | 30440 | 30316 | 124 | 0 | 0 | 0 |
| Rural | 30440 | 30316 | 124 | 0 | 0 | 0 |
| Urban | 0 | 0 | 0 | 0 | 0 | 0 |
| Bachur Algi* | 83 | 83 | 0 | 0 | 0 | 0 |
| Bachur Alga | 83 | 83 | 0 | 0 | 0 | 0 |
| Char Garamara* | 3346 | 3346 | 0 | 0 | 0 | 0 |
| Degreeerchar* | 6423 | 6422 | 1 | 0 | 0 | 0 |
| Degreeerchar | 1736 | 1736 | 0 | 0 | 0 | 0 |
| Hanumanerchar | 1462 | 1461 | 1 | 0 | 0 | 0 |
| Kaziarchar | 3225 | 3225 | 0 | 0 | 0 | 0 |
| Gajaria 2nd Khanda* | 4480 | 4480 | 0 | 0 | 0 | 0 |
| Bhati Gajaria | 3121 | 3121 | 0 | 0 | 0 | 0 |
| Madhya Gajaria | 1359 | 1359 | 0 | 0 | 0 | 0 |
| Manikerchar* | 1401 | 1401 | 0 | 0 | 0 | 0 |
| Rehai Gajaria* | 1958 | 1958 | 0 | 0 | 0 | 0 |
| Algirchar | 942 | 942 | 0 | 0 | 0 | 0 |
| Rehai Gajaria | 1016 | 1016 | 0 | 0 | 0 | 0 |
| Tebirchar* | 4092 | 3998 | 94 | 0 | 0 | 0 |
| Saheberchar | 70 | 70 | 0 | 0 | 0 | 0 |
| Tebirchar | 4022 | 3928 | 94 | 0 | 0 | 0 |
| Tulsirchar* | 8657 | 8628 | 29 | 0 | 0 | 0 |
| Balurchar | 636 | 636 | 0 | 0 | 0 | 0 |
| Chhota Duatala | 774 | 774 | 0 | 0 | 0 | 0 |
| Duatala | 3812 | 3794 | 18 | 0 | 0 | 0 |
| Tikrakandi | 2071 | 2060 | 11 | 0 | 0 | 0 |
| Tulsirchar | 1364 | 1364 | 0 | 0 | 0 | 0 |
| Madarganj Upazila | 285999 | 281045 | 4923 | 14 | 5 | 12 |
| Rural | 235314 | 233329 | 1959 | 11 | 3 | 12 |
| Urban | 50685 | 47716 | 2964 | 3 | 2 | 0 |
| Madarganj Paurashava | 36976 | 34873 | 2098 | 3 | 2 | 0 |
| Ward No. 01 | 5633 | 5579 | 54 | 0 | 0 | 0 |
| Chandpur (Part)* | 1598 | 1598 | 0 | 0 | 0 | 0 |
| Char Chandpur | 1598 | 1598 | 0 | 0 | 0 | 0 |
| Char Boula (Part)* | 2634 | 2625 | 9 | 0 | 0 | 0 |
| Gabergram (Part)* | 1401 | 1356 | 45 | 0 | 0 | 0 |
| Char Gabergram | 1401 | 1356 | 45 | 0 | 0 | 0 |

| Administrative Unit, Location and Community | Total | Muslim | Hindu | Christian | Buddhist | Others |
|---|--------------|--------------|-------------|-----------|----------|----------|
| 1 | 2 | 3 | 4 | 5 | 6 | 7 |
| Ward No. 02 | 3157 | 3150 | 7 | 0 | 0 | 0 |
| Chandpur (Part)* | 1276 | 1273 | 3 | 0 | 0 | 0 |
| Bir Chandpur | 1276 | 1273 | 3 | 0 | 0 | 0 |
| Gabergram (Part)* | 1881 | 1877 | 4 | 0 | 0 | 0 |
| Uttar Gabergram | 1881 | 1877 | 4 | 0 | 0 | 0 |
| Ward No. 03 | 5846 | 4794 | 1052 | 0 | 0 | 0 |
| Banchitalia Chandpur* | 699 | 699 | 0 | 0 | 0 | 0 |
| Gabergram (Part)* | 5147 | 4095 | 1052 | 0 | 0 | 0 |
| Dakkhin Gabergram | 5147 | 4095 | 1052 | 0 | 0 | 0 |
| Ward No. 04 | 4116 | 3942 | 173 | 0 | 1 | 0 |
| Balijuri (Part)* | 4116 | 3942 | 173 | 0 | 1 | 0 |
| Balijuri Bazar | 946 | 809 | 137 | 0 | 0 | 0 |
| Balijuri Faitemari | 243 | 243 | 0 | 0 | 0 | 0 |
| Balijuri Purbapara | 2927 | 2890 | 36 | 0 | 1 | 0 |
| Ward No. 05 | 4012 | 3821 | 191 | 0 | 0 | 0 |
| Balijuri (Part)* | 4012 | 3821 | 191 | 0 | 0 | 0 |
| Balijuri Mathpara | 397 | 397 | 0 | 0 | 0 | 0 |
| Balijuri Munsipara | 762 | 762 | 0 | 0 | 0 | 0 |
| Balijuri Palpara | 495 | 305 | 190 | 0 | 0 | 0 |
| Balijuri Panditpara | 928 | 927 | 1 | 0 | 0 | 0 |
| Balijuri Pashchimpara | 1430 | 1430 | 0 | 0 | 0 | 0 |
| Ward No. 06 | 5151 | 4551 | 596 | 3 | 1 | 0 |
| Baladbhara* | 4517 | 4395 | 118 | 3 | 1 | 0 |
| Banikunjo Baladbahara | 4517 | 4395 | 118 | 3 | 1 | 0 |
| Balijuri (Part)* | 634 | 156 | 478 | 0 | 0 | 0 |
| Balijuri Ghoshpara | 634 | 156 | 478 | 0 | 0 | 0 |
| Ward No. 07 | 4651 | 4651 | 0 | 0 | 0 | 0 |
| Khorda Jonail (Part)* | 4651 | 4651 | 0 | 0 | 0 | 0 |
| Bir Gopalpur | 1528 | 1528 | 0 | 0 | 0 | 0 |
| Jonail Pakkhimari | 3123 | 3123 | 0 | 0 | 0 | 0 |
| Ward No. 08 | 2818 | 2794 | 24 | 0 | 0 | 0 |
| Khorda Jonail (Part)* | 2818 | 2794 | 24 | 0 | 0 | 0 |
| Ward No. 09 | 1592 | 1591 | 1 | 0 | 0 | 0 |
| Khorda Jonail (Part)* | 1592 | 1591 | 1 | 0 | 0 | 0 |
| Jonail Pujaghati | 1592 | 1591 | 1 | 0 | 0 | 0 |
| Adarbhita Union | 41101 | 40098 | 998 | 5 | 0 | 0 |
| Rural | 37505 | 36502 | 998 | 5 | 0 | 0 |
| Urban | 3596 | 3596 | 0 | 0 | 0 | 0 |
| Adarbhita* | 1225 | 1154 | 68 | 3 | 0 | 0 |
| Bajiterpara* | 2006 | 1992 | 14 | 0 | 0 | 0 |
| Banshdair* | 2402 | 2402 | 0 | 0 | 0 | 0 |
| Bayra Baramaisa* | 325 | 325 | 0 | 0 | 0 | 0 |
| Binyafair* | 2246 | 1968 | 277 | 1 | 0 | 0 |
| Dakatia* | 740 | 740 | 0 | 0 | 0 | 0 |
| Dudhigachha* | 3157 | 3157 | 0 | 0 | 0 | 0 |
| Fakirpara* | 659 | 659 | 0 | 0 | 0 | 0 |
| Gajaria* | 4934 | 4924 | 10 | 0 | 0 | 0 |
| Gunerbari* | 3594 | 3566 | 28 | 0 | 0 | 0 |
| Hemrabari* | 1396 | 1396 | 0 | 0 | 0 | 0 |
| Kayra* | 6087 | 5667 | 419 | 1 | 0 | 0 |
| Lotabar Bondadhali* | 698 | 679 | 19 | 0 | 0 | 0 |
| Mukundabari* | 865 | 865 | 0 | 0 | 0 | 0 |
| Nagar* | 906 | 777 | 129 | 0 | 0 | 0 |
| Nalka* | 2071 | 2063 | 8 | 0 | 0 | 0 |
| Palisha* | 2110 | 2103 | 7 | 0 | 0 | 0 |
| Patadaha* | 3596 | 3596 | 0 | 0 | 0 | 0 |
| Porabari* | 832 | 823 | 9 | 0 | 0 | 0 |
| Sanaibanda* | 868 | 858 | 10 | 0 | 0 | 0 |
| Shuakair Baramaisa* | 384 | 384 | 0 | 0 | 0 | 0 |
| Balijuri Union | 28658 | 28325 | 333 | 0 | 0 | 0 |
| Rural | 28658 | 28325 | 333 | 0 | 0 | 0 |
| Urban | 0 | 0 | 0 | 0 | 0 | 0 |
| Char Boula (Part)* | 2067 | 2067 | 0 | 0 | 0 | 0 |
| Char Boula | 2067 | 2067 | 0 | 0 | 0 | 0 |

| Administrative Unit, Location and Community | Total | Muslim | Hindu | Christian | Buddhist | Others |
|---|--------------|--------------|------------|-----------|----------|-----------|
| 1 | 2 | 3 | 4 | 5 | 6 | 7 |
| Char Shubhagachha* | 977 | 977 | 0 | 0 | 0 | 0 |
| Kamaria* | 804 | 785 | 19 | 0 | 0 | 0 |
| Mirzapur* | 1818 | 1817 | 1 | 0 | 0 | 0 |
| Nangla* | 2898 | 2889 | 9 | 0 | 0 | 0 |
| Char Nangla | 650 | 641 | 9 | 0 | 0 | 0 |
| Pashchim Nangla | 1276 | 1276 | 0 | 0 | 0 | 0 |
| Purba Nangla | 972 | 972 | 0 | 0 | 0 | 0 |
| Shubhagachha* | 554 | 554 | 0 | 0 | 0 | 0 |
| Sukhnagari* | 12427 | 12407 | 20 | 0 | 0 | 0 |
| Bir Nadagari | 1366 | 1366 | 0 | 0 | 0 | 0 |
| Char Nadagari | 2212 | 2212 | 0 | 0 | 0 | 0 |
| Char Sukhnagari | 1376 | 1376 | 0 | 0 | 0 | 0 |
| Dakkhin Sukhnagari | 2717 | 2699 | 18 | 0 | 0 | 0 |
| Dwipchar | 949 | 949 | 0 | 0 | 0 | 0 |
| Pashchim Sukhnagari | 953 | 953 | 0 | 0 | 0 | 0 |
| Sukhnagari | 2854 | 2852 | 2 | 0 | 0 | 0 |
| Tartapara* | 7113 | 6829 | 284 | 0 | 0 | 0 |
| Nama Tartapara | 726 | 726 | 0 | 0 | 0 | 0 |
| Pashchim Tartapara | 3335 | 3134 | 201 | 0 | 0 | 0 |
| Purba Tartapara | 3052 | 2969 | 83 | 0 | 0 | 0 |
| Char Pakerdaha Union | 40019 | 39882 | 119 | 5 | 1 | 12 |
| Rural | 40019 | 39882 | 119 | 5 | 1 | 12 |
| Urban | 0 | 0 | 0 | 0 | 0 | 0 |
| Bir Pakerdaha (1st & 2nd Khanda)* | 1767 | 1767 | 0 | 0 | 0 | 0 |
| Bir Pakerdaha (Part-1 & 2) | 1767 | 1767 | 0 | 0 | 0 | 0 |
| Char Pakerdaha* | 8691 | 8680 | 10 | 1 | 0 | 0 |
| Char Pakerdaha | 3796 | 3796 | 0 | 0 | 0 | 0 |
| Dakkhin Char Pakerdaha | 1494 | 1494 | 0 | 0 | 0 | 0 |
| Pashchim Char Pakerdaha (Dubla Para) | 1599 | 1599 | 0 | 0 | 0 | 0 |
| Purba Char Pakerdaha (Dik Para) | 1802 | 1791 | 10 | 1 | 0 | 0 |
| Charnagar* | 2663 | 2663 | 0 | 0 | 0 | 0 |
| Char Nagar | 2663 | 2663 | 0 | 0 | 0 | 0 |
| Fazilpur* | 4641 | 4639 | 2 | 0 | 0 | 0 |
| Godashimulia (Birmalancha)* | 354 | 354 | 0 | 0 | 0 | 0 |
| Godashimulia (Ruknai)* | 975 | 975 | 0 | 0 | 0 | 0 |
| Hidagari* | 2082 | 2078 | 0 | 4 | 0 | 0 |
| Koalikandi* | 5765 | 5755 | 10 | 0 | 0 | 0 |
| Nalchhia (Part)* | 2503 | 2503 | 0 | 0 | 0 | 0 |
| Jharkata | 2503 | 2503 | 0 | 0 | 0 | 0 |
| Nishchintapur* | 1536 | 1536 | 0 | 0 | 0 | 0 |
| Pakrul* | 2057 | 2056 | 0 | 0 | 1 | 0 |
| Ruknai* | 1117 | 1117 | 0 | 0 | 0 | 0 |
| Tegharia* | 5868 | 5759 | 97 | 0 | 0 | 12 |
| Gunaritala Union | 40110 | 39911 | 198 | 0 | 1 | 0 |
| Rural | 40110 | 39911 | 198 | 0 | 1 | 0 |
| Urban | 0 | 0 | 0 | 0 | 0 | 0 |
| Charanir Jangalia* | 3324 | 3324 | 0 | 0 | 0 | 0 |
| Chhuripara* | 451 | 451 | 0 | 0 | 0 | 0 |
| Gunaritala* | 9243 | 9157 | 85 | 0 | 1 | 0 |
| Dakkhin Gunaritala | 4249 | 4247 | 1 | 0 | 1 | 0 |
| Purba Gunaritala | 2475 | 2474 | 1 | 0 | 0 | 0 |
| Uttar Gunaritala | 2519 | 2436 | 83 | 0 | 0 | 0 |
| Katlamari* | 1443 | 1443 | 0 | 0 | 0 | 0 |
| Khurda Jonail (Part)* | 20306 | 20193 | 113 | 0 | 0 | 0 |
| Amlitala | 1565 | 1547 | 18 | 0 | 0 | 0 |
| Bakurchar | 2664 | 2638 | 26 | 0 | 0 | 0 |
| Bir Gopalpur | 1229 | 1214 | 15 | 0 | 0 | 0 |
| Char Gopalpur | 3251 | 3249 | 2 | 0 | 0 | 0 |
| Charbanda | 321 | 321 | 0 | 0 | 0 | 0 |
| Jorekhali | 2860 | 2855 | 5 | 0 | 0 | 0 |
| Moslemabad | 5563 | 5516 | 47 | 0 | 0 | 0 |
| Nayapara Balabharat | 1968 | 1968 | 0 | 0 | 0 | 0 |
| Pakkhimari | 885 | 885 | 0 | 0 | 0 | 0 |
| Nishchintapur* | 2375 | 2375 | 0 | 0 | 0 | 0 |

| Administrative Unit, Location and Community | Total | Muslim | Hindu | Christian | Buddhist | Others |
|---|--------------|--------------|------------|-----------|----------|----------|
| 1 | 2 | 3 | 4 | 5 | 6 | 7 |
| Rayer Jangalia* | 1529 | 1529 | 0 | 0 | 0 | 0 |
| Singdaha* | 1439 | 1439 | 0 | 0 | 0 | 0 |
| Jorekhal Union | 35116 | 34923 | 193 | 0 | 0 | 0 |
| Rural | 35116 | 34923 | 193 | 0 | 0 | 0 |
| Urban | 0 | 0 | 0 | 0 | 0 | 0 |
| Baraipara* | 1562 | 1561 | 1 | 0 | 0 | 0 |
| Baruipara* | 227 | 227 | 0 | 0 | 0 | 0 |
| Bera* | 1686 | 1686 | 0 | 0 | 0 | 0 |
| Betaga* | 2441 | 2339 | 102 | 0 | 0 | 0 |
| Betaga | 2052 | 1950 | 102 | 0 | 0 | 0 |
| Bandha Chatail | 389 | 389 | 0 | 0 | 0 | 0 |
| Char Kamarpara* | 236 | 236 | 0 | 0 | 0 | 0 |
| Char Kukumari* | 267 | 262 | 5 | 0 | 0 | 0 |
| Char Phuljore* | 4728 | 4700 | 28 | 0 | 0 | 0 |
| Char Phuljore | 2103 | 2094 | 9 | 0 | 0 | 0 |
| Kaijarchar | 1481 | 1481 | 0 | 0 | 0 | 0 |
| Phuljor | 1144 | 1125 | 19 | 0 | 0 | 0 |
| Dighalkandi* | 4625 | 4601 | 24 | 0 | 0 | 0 |
| Hatmagura* | 2262 | 2260 | 2 | 0 | 0 | 0 |
| Atamari | 910 | 909 | 1 | 0 | 0 | 0 |
| Hatmagura | 1352 | 1351 | 1 | 0 | 0 | 0 |
| Jorkhali Golabari* | 6541 | 6522 | 19 | 0 | 0 | 0 |
| Char Golabari | 3726 | 3707 | 19 | 0 | 0 | 0 |
| Jorkhali Golabari | 1142 | 1142 | 0 | 0 | 0 | 0 |
| Partabaju | 1023 | 1023 | 0 | 0 | 0 | 0 |
| Ramchandrapur | 650 | 650 | 0 | 0 | 0 | 0 |
| Kaladaha* | 1107 | 1099 | 8 | 0 | 0 | 0 |
| Kamarpara* | 1239 | 1239 | 0 | 0 | 0 | 0 |
| Khamar Magura* | 2447 | 2443 | 4 | 0 | 0 | 0 |
| Chandabari | 446 | 446 | 0 | 0 | 0 | 0 |
| Khamar Magura | 2001 | 1997 | 4 | 0 | 0 | 0 |
| Khilkati* | 3105 | 3105 | 0 | 0 | 0 | 0 |
| Kukurmani* | 1548 | 1548 | 0 | 0 | 0 | 0 |
| Phularpara* | 1095 | 1095 | 0 | 0 | 0 | 0 |
| Karaichara Union | 39962 | 39851 | 109 | 1 | 1 | 0 |
| Rural | 39962 | 39851 | 109 | 1 | 1 | 0 |
| Urban | 0 | 0 | 0 | 0 | 0 | 0 |
| Bagulargar (1st Portion)* | 1370 | 1370 | 0 | 0 | 0 | 0 |
| Bagulargar (1st Part) | 898 | 898 | 0 | 0 | 0 | 0 |
| Bagulargar (2nd Part) | 472 | 472 | 0 | 0 | 0 | 0 |
| Bara Bhangbari* | 3020 | 3020 | 0 | 0 | 0 | 0 |
| Bhelamari* | 5328 | 5313 | 14 | 0 | 1 | 0 |
| Binodtangi* | 4998 | 4980 | 18 | 0 | 0 | 0 |
| Binodtangi | 2703 | 2685 | 18 | 0 | 0 | 0 |
| Ilshamari | 1031 | 1031 | 0 | 0 | 0 | 0 |
| Laldoba | 1264 | 1264 | 0 | 0 | 0 | 0 |
| Char Gujamanika* | 2312 | 2312 | 0 | 0 | 0 | 0 |
| Chhota Bhangbari* | 1036 | 1032 | 4 | 0 | 0 | 0 |
| Dhalirbanda* | 1368 | 1368 | 0 | 0 | 0 | 0 |
| Garpara (1st Portion)* | 416 | 416 | 0 | 0 | 0 | 0 |
| Garpara (1st Part) | 416 | 416 | 0 | 0 | 0 | 0 |
| Garpara (2nd Portion)* | 1143 | 1143 | 0 | 0 | 0 | 0 |
| Garpara (2nd Part) | 1143 | 1143 | 0 | 0 | 0 | 0 |
| Ghughumari* | 3248 | 3248 | 0 | 0 | 0 | 0 |
| Ghugumari Nijpara | 1850 | 1850 | 0 | 0 | 0 | 0 |
| Mathabhangapara | 1398 | 1398 | 0 | 0 | 0 | 0 |
| Jatirpara* | 2890 | 2884 | 6 | 0 | 0 | 0 |
| Kajla* | 61 | 61 | 0 | 0 | 0 | 0 |
| Karaichara* | 7175 | 7122 | 53 | 0 | 0 | 0 |
| Pashchim Karaichara (Mahisbathan) | 2356 | 2309 | 47 | 0 | 0 | 0 |
| Purba Karaichara | 4819 | 4813 | 6 | 0 | 0 | 0 |
| Kumarpara* | 559 | 559 | 0 | 0 | 0 | 0 |
| Nalchhia (Part)* | 5038 | 5023 | 14 | 1 | 0 | 0 |
| Pashchim Nalchhia | 3161 | 3150 | 10 | 1 | 0 | 0 |
| Purba Nalchhia | 1877 | 1873 | 4 | 0 | 0 | 0 |

| Administrative Unit, Location and Community | Total | Muslim | Hindu | Christian | Buddhist | Others |
|---|---------------|---------------|-------------|-----------|----------|----------|
| 1 | 2 | 3 | 4 | 5 | 6 | 7 |
| Sidhuli Union | 24057 | 23182 | 875 | 0 | 0 | 0 |
| Rural | 13944 | 13935 | 9 | 0 | 0 | 0 |
| Urban | 10113 | 9247 | 866 | 0 | 0 | 0 |
| Bayra* | 747 | 747 | 0 | 0 | 0 | 0 |
| Bhatian* | 10113 | 9247 | 866 | 0 | 0 | 0 |
| Bir Bhatian | 2938 | 2242 | 696 | 0 | 0 | 0 |
| Bir Lotabar | 2385 | 2225 | 160 | 0 | 0 | 0 |
| Char Bhatian | 4790 | 4780 | 10 | 0 | 0 | 0 |
| Binjali Rampur* | 6 | 6 | 0 | 0 | 0 | 0 |
| Char Lotabar* | 5212 | 5212 | 0 | 0 | 0 | 0 |
| Char Madangopal* | 1063 | 1063 | 0 | 0 | 0 | 0 |
| Char Nandina* | 800 | 800 | 0 | 0 | 0 | 0 |
| Ghona Madangopal* | 265 | 265 | 0 | 0 | 0 | 0 |
| Hatbari* | 1329 | 1329 | 0 | 0 | 0 | 0 |
| Kaziabari* | 548 | 548 | 0 | 0 | 0 | 0 |
| Kulupara* | 240 | 240 | 0 | 0 | 0 | 0 |
| Mahmudpur* | 192 | 192 | 0 | 0 | 0 | 0 |
| Mujahata* | 334 | 334 | 0 | 0 | 0 | 0 |
| Noapara* | 21 | 21 | 0 | 0 | 0 | 0 |
| Rampur* | 179 | 179 | 0 | 0 | 0 | 0 |
| Rayer Chhara (Rayerpara)* | 788 | 788 | 0 | 0 | 0 | 0 |
| Sadrabari* | 1629 | 1620 | 9 | 0 | 0 | 0 |
| Sidhuli* | 375 | 375 | 0 | 0 | 0 | 0 |
| Sonapatal* | 55 | 55 | 0 | 0 | 0 | 0 |
| Telipara* | 161 | 161 | 0 | 0 | 0 | 0 |
| Melandaha Upazila | 354521 | 350408 | 4102 | 3 | 8 | 0 |
| Rural | 292969 | 290567 | 2396 | 1 | 5 | 0 |
| Urban | 61552 | 59841 | 1706 | 2 | 3 | 0 |
| Hazrabari Paurashava | 19447 | 19123 | 323 | 1 | 0 | 0 |
| Ward No. 01 | 2141 | 2084 | 57 | 0 | 0 | 0 |
| Dhaluabari (2nd Khanda) (Part)* | 354 | 354 | 0 | 0 | 0 | 0 |
| Dhaluabari (2nd Part) | 354 | 354 | 0 | 0 | 0 | 0 |
| Gojamanika* | 1209 | 1152 | 57 | 0 | 0 | 0 |
| Gojamanika (Part) | 1209 | 1152 | 57 | 0 | 0 | 0 |
| Konamalancha (Part)* | 578 | 578 | 0 | 0 | 0 | 0 |
| Ward No. 02 | 2671 | 2507 | 164 | 0 | 0 | 0 |
| Dhaluabari (1st Khanda)* | 2156 | 1995 | 161 | 0 | 0 | 0 |
| Dhaluabari (1st Part) | 2156 | 1995 | 161 | 0 | 0 | 0 |
| Dhaluabari (2nd Khanda) (Part)* | 127 | 127 | 0 | 0 | 0 | 0 |
| Dhaluabari (2nd Part) | 127 | 127 | 0 | 0 | 0 | 0 |
| Konamalancha (Part)* | 388 | 385 | 3 | 0 | 0 | 0 |
| Ward No. 03 | 2227 | 2211 | 16 | 0 | 0 | 0 |
| Brahmanpara (Part)* | 2227 | 2211 | 16 | 0 | 0 | 0 |
| Ward No. 04 | 1471 | 1444 | 27 | 0 | 0 | 0 |
| Brahmanpara (Part)* | 1471 | 1444 | 27 | 0 | 0 | 0 |
| Ward No. 05 | 1895 | 1892 | 3 | 0 | 0 | 0 |
| Char Adiarpara* | 567 | 564 | 3 | 0 | 0 | 0 |
| Dilalerpara* | 1328 | 1328 | 0 | 0 | 0 | 0 |
| Naya Para | 1328 | 1328 | 0 | 0 | 0 | 0 |
| Ward No. 06 | 3185 | 3164 | 21 | 0 | 0 | 0 |
| Bir Adiarpara* | 508 | 508 | 0 | 0 | 0 | 0 |
| Dilalerpara (Part)* | 2677 | 2656 | 21 | 0 | 0 | 0 |
| Ward No. 07 | 1797 | 1792 | 5 | 0 | 0 | 0 |
| Gurmapara* | 169 | 169 | 0 | 0 | 0 | 0 |
| Hazrabari* | 1628 | 1623 | 5 | 0 | 0 | 0 |
| Ward No. 08 | 2190 | 2160 | 30 | 0 | 0 | 0 |
| Jagatpatta* | 778 | 751 | 27 | 0 | 0 | 0 |
| Konamalancha (Part)* | 1412 | 1409 | 3 | 0 | 0 | 0 |
| Karaichara | 1051 | 1048 | 3 | 0 | 0 | 0 |
| Konamalancha (Part) | 361 | 361 | 0 | 0 | 0 | 0 |
| Ward No. 09 | 1870 | 1869 | 0 | 1 | 0 | 0 |
| Fulkocha* | 1130 | 1129 | 0 | 1 | 0 | 0 |
| China Shukarpar | 316 | 316 | 0 | 0 | 0 | 0 |
| Fulkocha | 814 | 813 | 0 | 1 | 0 | 0 |
| Paharipatal* | 740 | 740 | 0 | 0 | 0 | 0 |

| Administrative Unit, Location and Community | Total | Muslim | Hindu | Christian | Buddhist | Others |
|---|--------------|--------------|-------------|-----------|----------|----------|
| 1 | 2 | 3 | 4 | 5 | 6 | 7 |
| Melandaha Paurashava | 38377 | 37195 | 1178 | 1 | 3 | 0 |
| Ward No. 01 | 3762 | 3750 | 12 | 0 | 0 | 0 |
| Nayanagar (Part)* | 3762 | 3750 | 12 | 0 | 0 | 0 |
| Purba Nayanagar | 3762 | 3750 | 12 | 0 | 0 | 0 |
| Ward No. 02 | 1677 | 1659 | 18 | 0 | 0 | 0 |
| Dighalerbari* | 937 | 937 | 0 | 0 | 0 | 0 |
| Nayanagar (Part)* | 740 | 722 | 18 | 0 | 0 | 0 |
| Pashchim Nayanagar | 740 | 722 | 18 | 0 | 0 | 0 |
| Ward No. 03 | 4797 | 4791 | 6 | 0 | 0 | 0 |
| Chakdaha* | 2434 | 2433 | 1 | 0 | 0 | 0 |
| Sadarbari* | 2363 | 2358 | 5 | 0 | 0 | 0 |
| Ward No. 04 | 3386 | 3362 | 22 | 0 | 2 | 0 |
| Jalalpur (Part)* | 932 | 910 | 22 | 0 | 0 | 0 |
| Uttar Jalalpur | 932 | 910 | 22 | 0 | 0 | 0 |
| Shahjadpur (Part)* | 2454 | 2452 | 0 | 0 | 2 | 0 |
| Uttar Shahjadpur | 2454 | 2452 | 0 | 0 | 2 | 0 |
| Ward No. 05 | 5500 | 5101 | 398 | 0 | 1 | 0 |
| Adipati (Part)* | 2946 | 2762 | 183 | 0 | 1 | 0 |
| Uttar Adipait | 2946 | 2762 | 183 | 0 | 1 | 0 |
| Shahjadpur (Part)* | 2554 | 2339 | 215 | 0 | 0 | 0 |
| Pashchim Shahjadpur | 2554 | 2339 | 215 | 0 | 0 | 0 |
| Ward No. 06 | 3125 | 3119 | 6 | 0 | 0 | 0 |
| Baghadoba (Part)* | 567 | 563 | 4 | 0 | 0 | 0 |
| Purba Uttar Baghadoba | 567 | 563 | 4 | 0 | 0 | 0 |
| Jalalpur (Part)* | 479 | 479 | 0 | 0 | 0 | 0 |
| Dakkhin Jalalpur | 479 | 479 | 0 | 0 | 0 | 0 |
| Phulsenna* | 1595 | 1593 | 2 | 0 | 0 | 0 |
| Shahjadpur (Part)* | 484 | 484 | 0 | 0 | 0 | 0 |
| Dakkhin Shahjadpur | 484 | 484 | 0 | 0 | 0 | 0 |
| Ward No. 07 | 4288 | 4021 | 267 | 0 | 0 | 0 |
| Adipait (Part)* | 1368 | 1350 | 18 | 0 | 0 | 0 |
| Dakkhin Adipait | 1368 | 1350 | 18 | 0 | 0 | 0 |
| Baghadoba (Part)* | 399 | 395 | 4 | 0 | 0 | 0 |
| Pashchim Baghadoba | 399 | 395 | 4 | 0 | 0 | 0 |
| Gobindapur 1st Khanda (Part)* | 524 | 500 | 24 | 0 | 0 | 0 |
| Purba Nagerpara | 524 | 500 | 24 | 0 | 0 | 0 |
| Melandaha (Part)* | 1997 | 1776 | 221 | 0 | 0 | 0 |
| Baraipara | 1178 | 957 | 221 | 0 | 0 | 0 |
| Purba Miliikadanga | 819 | 819 | 0 | 0 | 0 | 0 |
| Ward No. 08 | 5747 | 5623 | 124 | 0 | 0 | 0 |
| Basudebpur (Part)* | 172 | 172 | 0 | 0 | 0 | 0 |
| Uttar Basudebpur | 172 | 172 | 0 | 0 | 0 | 0 |
| Deolabari* | 390 | 390 | 0 | 0 | 0 | 0 |
| Gobindapur 1st Khanda (Part)* | 3849 | 3725 | 124 | 0 | 0 | 0 |
| Debpara | 781 | 769 | 12 | 0 | 0 | 0 |
| Gobindapur | 1145 | 1129 | 16 | 0 | 0 | 0 |
| Gobindapur Nagerpara | 1195 | 1170 | 25 | 0 | 0 | 0 |
| Melandaha Bazar | 728 | 657 | 71 | 0 | 0 | 0 |
| Kamdebbari (Part)* | 773 | 773 | 0 | 0 | 0 | 0 |
| Kamdebbari | 773 | 773 | 0 | 0 | 0 | 0 |
| Melandaha (Part)* | 563 | 563 | 0 | 0 | 0 | 0 |
| Pashchim Malikadanga | 563 | 563 | 0 | 0 | 0 | 0 |
| Ward No. 09 | 6095 | 5769 | 325 | 1 | 0 | 0 |
| Gobindapur 1st Khanda (Part)* | 4262 | 3936 | 325 | 1 | 0 | 0 |
| Gobindapur Nathpara | 288 | 139 | 149 | 0 | 0 | 0 |
| Kazirpara | 3491 | 3346 | 144 | 1 | 0 | 0 |
| Melandaha Bazar | 483 | 451 | 32 | 0 | 0 | 0 |
| Kamdeb Bari (Part)* | 421 | 421 | 0 | 0 | 0 | 0 |
| Kamdeb Bari | 421 | 421 | 0 | 0 | 0 | 0 |
| Pachurpara* | 1412 | 1412 | 0 | 0 | 0 | 0 |
| Panchurpara | 1412 | 1412 | 0 | 0 | 0 | 0 |
| Adra Union | 22017 | 21851 | 166 | 0 | 0 | 0 |
| Rural | 22017 | 21851 | 166 | 0 | 0 | 0 |
| Urban | 0 | 0 | 0 | 0 | 0 | 0 |

| Administrative Unit, Location and Community | Total | Muslim | Hindu | Christian | Buddhist | Others |
|---|--------------|--------------|------------|-----------|----------|----------|
| 1 | 2 | 3 | 4 | 5 | 6 | 7 |
| Adra* | 4206 | 4110 | 96 | 0 | 0 | 0 |
| Pashchim Adra | 1692 | 1692 | 0 | 0 | 0 | 0 |
| Purba Adra | 2514 | 2418 | 96 | 0 | 0 | 0 |
| Araz Bagdia* | 221 | 176 | 45 | 0 | 0 | 0 |
| Baghadoba (Part)* | 4823 | 4798 | 25 | 0 | 0 | 0 |
| Alairpar | 1209 | 1209 | 0 | 0 | 0 | 0 |
| Dakkhin Baghadoba | 2723 | 2698 | 25 | 0 | 0 | 0 |
| Namabanda Baghadoba | 891 | 891 | 0 | 0 | 0 | 0 |
| Baluata* | 798 | 798 | 0 | 0 | 0 | 0 |
| Changdaria* | 587 | 587 | 0 | 0 | 0 | 0 |
| Dosra Baluata* | 236 | 236 | 0 | 0 | 0 | 0 |
| Girda* | 507 | 507 | 0 | 0 | 0 | 0 |
| Gojamanika* | 1344 | 1344 | 0 | 0 | 0 | 0 |
| Gojamanika (Part) | 1344 | 1344 | 0 | 0 | 0 | 0 |
| Melandaha (Part)* | 1582 | 1582 | 0 | 0 | 0 | 0 |
| Melandaha | 1582 | 1582 | 0 | 0 | 0 | 0 |
| Melandaha Naoghata* | 845 | 845 | 0 | 0 | 0 | 0 |
| Tegharia* | 807 | 807 | 0 | 0 | 0 | 0 |
| Thuri* | 6061 | 6061 | 0 | 0 | 0 | 0 |
| Kuabaid | 759 | 759 | 0 | 0 | 0 | 0 |
| Kuchiamara | 622 | 622 | 0 | 0 | 0 | 0 |
| Pashchim Thuri | 1009 | 1009 | 0 | 0 | 0 | 0 |
| Purba Thuri | 943 | 943 | 0 | 0 | 0 | 0 |
| Tankipara | 2367 | 2367 | 0 | 0 | 0 | 0 |
| Zogalganj | 361 | 361 | 0 | 0 | 0 | 0 |
| Char Banipakuria Union | 34838 | 34676 | 162 | 0 | 0 | 0 |
| Rural | 34838 | 34676 | 162 | 0 | 0 | 0 |
| Urban | 0 | 0 | 0 | 0 | 0 | 0 |
| Atabari* | 860 | 860 | 0 | 0 | 0 | 0 |
| Bakai* | 1610 | 1610 | 0 | 0 | 0 | 0 |
| Bhabanipur* | 248 | 248 | 0 | 0 | 0 | 0 |
| Bhabki* | 4228 | 4224 | 4 | 0 | 0 | 0 |
| Bhangunidanga* | 768 | 768 | 0 | 0 | 0 | 0 |
| Char Banipakuria* | 12018 | 11965 | 53 | 0 | 0 | 0 |
| Betmari | 3109 | 3109 | 0 | 0 | 0 | 0 |
| Char Palisha Madhyapara | 3217 | 3164 | 53 | 0 | 0 | 0 |
| Char Palisha Purbapara | 2933 | 2933 | 0 | 0 | 0 | 0 |
| Char Palisha Uttarpara | 2759 | 2759 | 0 | 0 | 0 | 0 |
| Char Chandra (Part)* | 3480 | 3480 | 0 | 0 | 0 | 0 |
| Madhyerchar | 3480 | 3480 | 0 | 0 | 0 | 0 |
| Harinapai* | 1328 | 1328 | 0 | 0 | 0 | 0 |
| Mahiramkul* | 2293 | 2274 | 19 | 0 | 0 | 0 |
| Randhunigachha* | 950 | 950 | 0 | 0 | 0 | 0 |
| Rayerbakai* | 2484 | 2421 | 63 | 0 | 0 | 0 |
| Shihata* | 2891 | 2868 | 23 | 0 | 0 | 0 |
| Shihuri* | 1680 | 1680 | 0 | 0 | 0 | 0 |
| Durmut Union | 24622 | 23777 | 844 | 0 | 1 | 0 |
| Rural | 23848 | 23003 | 844 | 0 | 1 | 0 |
| Urban | 774 | 774 | 0 | 0 | 0 | 0 |
| Ambaria* | 2354 | 2325 | 29 | 0 | 0 | 0 |
| Baherchar* | 774 | 774 | 0 | 0 | 0 | 0 |
| Char Pangshi* | 538 | 512 | 26 | 0 | 0 | 0 |
| Digar Kalabadha (1st Khanda)* | 271 | 161 | 110 | 0 | 0 | 0 |
| Digar Kalabadha (1st Part) | 271 | 161 | 110 | 0 | 0 | 0 |
| Durmut* | 3553 | 3321 | 232 | 0 | 0 | 0 |
| Gokulerpara* | 281 | 281 | 0 | 0 | 0 | 0 |
| Hamla* | 1714 | 1712 | 2 | 0 | 0 | 0 |
| Hatija* | 2913 | 2849 | 64 | 0 | 0 | 0 |
| Bir Hatija | 1556 | 1492 | 64 | 0 | 0 | 0 |
| Char Hatija | 1357 | 1357 | 0 | 0 | 0 | 0 |
| Jangalia* | 1541 | 1541 | 0 | 0 | 0 | 0 |
| Kalabadha* | 1172 | 1044 | 128 | 0 | 0 | 0 |
| Khudiarkanda* | 1838 | 1838 | 0 | 0 | 0 | 0 |
| Khudiakanda | 1838 | 1838 | 0 | 0 | 0 | 0 |

| Administrative Unit, Location and Community | Total | Muslim | Hindu | Christian | Buddhist | Others |
|---|--------------|--------------|------------|-----------|----------|----------|
| 1 | 2 | 3 | 4 | 5 | 6 | 7 |
| Ruknai* | 2860 | 2856 | 3 | 0 | 1 | 0 |
| Sindura Fasal* | 621 | 621 | 0 | 0 | 0 | 0 |
| Sitanirband* | 549 | 549 | 0 | 0 | 0 | 0 |
| Sultankhali* | 1230 | 1084 | 146 | 0 | 0 | 0 |
| Surulia* | 2413 | 2309 | 104 | 0 | 0 | 0 |
| Fulkocho Union | 11070 | 11015 | 54 | 1 | 0 | 0 |
| Rural | 11070 | 11015 | 54 | 1 | 0 | 0 |
| Urban | 0 | 0 | 0 | 0 | 0 | 0 |
| Char Adiarpara* | 714 | 711 | 2 | 1 | 0 | 0 |
| Jatiar Para | 714 | 711 | 2 | 1 | 0 | 0 |
| Fulkocho* | 3538 | 3534 | 4 | 0 | 0 | 0 |
| Deberchhara | 643 | 643 | 0 | 0 | 0 | 0 |
| Fulkocho | 2422 | 2422 | 0 | 0 | 0 | 0 |
| Kamalabari | 473 | 469 | 4 | 0 | 0 | 0 |
| Konamalancha (Part)* | 1195 | 1195 | 0 | 0 | 0 | 0 |
| Paharipatal* | 168 | 168 | 0 | 0 | 0 | 0 |
| Rajapur* | 632 | 632 | 0 | 0 | 0 | 0 |
| Rekhirpara* | 2098 | 2050 | 48 | 0 | 0 | 0 |
| Telipara* | 2725 | 2725 | 0 | 0 | 0 | 0 |
| Ghoshherpara Union | 36061 | 35923 | 138 | 0 | 0 | 0 |
| Rural | 36061 | 35923 | 138 | 0 | 0 | 0 |
| Urban | 0 | 0 | 0 | 0 | 0 | 0 |
| Amirti* | 2972 | 2972 | 0 | 0 | 0 | 0 |
| Bade Palashtala* | 486 | 486 | 0 | 0 | 0 | 0 |
| Bagbari* | 4803 | 4780 | 23 | 0 | 0 | 0 |
| Bagbari | 356 | 356 | 0 | 0 | 0 | 0 |
| Char Bagbari | 635 | 635 | 0 | 0 | 0 | 0 |
| Dakkhin Bagbari | 754 | 754 | 0 | 0 | 0 | 0 |
| Maishkail | 1479 | 1456 | 23 | 0 | 0 | 0 |
| Taraf Ray | 690 | 690 | 0 | 0 | 0 | 0 |
| Top Bagbari | 889 | 889 | 0 | 0 | 0 | 0 |
| Banda Kandarpa* | 673 | 673 | 0 | 0 | 0 | 0 |
| Bangshi Beltail* | 2211 | 2197 | 14 | 0 | 0 | 0 |
| Bir Bangshi | 825 | 811 | 14 | 0 | 0 | 0 |
| Char Bangshi | 1386 | 1386 | 0 | 0 | 0 | 0 |
| Beltail Khayerpara* | 1375 | 1343 | 32 | 0 | 0 | 0 |
| Charalkandi* | 1129 | 1129 | 0 | 0 | 0 | 0 |
| Chhabilapur* | 5589 | 5586 | 3 | 0 | 0 | 0 |
| Akandapara | 728 | 725 | 3 | 0 | 0 | 0 |
| Dakkhin Chhabilapur | 755 | 755 | 0 | 0 | 0 | 0 |
| Pashchim Chhabilapur | 821 | 821 | 0 | 0 | 0 | 0 |
| Purba Chhabilapur | 2595 | 2595 | 0 | 0 | 0 | 0 |
| Uttar Chhabilapur | 690 | 690 | 0 | 0 | 0 | 0 |
| Ghoshherpara* | 7397 | 7366 | 31 | 0 | 0 | 0 |
| Bir Ghoshherpara | 3081 | 3081 | 0 | 0 | 0 | 0 |
| Char Ghoshherpara | 4316 | 4285 | 31 | 0 | 0 | 0 |
| Kahetpara* | 1150 | 1150 | 0 | 0 | 0 | 0 |
| Nagerpara* | 844 | 844 | 0 | 0 | 0 | 0 |
| Pathanpara* | 2644 | 2613 | 31 | 0 | 0 | 0 |
| Saguna* | 4788 | 4784 | 4 | 0 | 0 | 0 |
| Bir Saguna | 1515 | 1515 | 0 | 0 | 0 | 0 |
| Char Saguna | 3273 | 3269 | 4 | 0 | 0 | 0 |
| Jhawgara Union | 30283 | 30107 | 174 | 0 | 2 | 0 |
| Rural | 30283 | 30107 | 174 | 0 | 2 | 0 |
| Urban | 0 | 0 | 0 | 0 | 0 | 0 |
| Bhatrabari* | 187 | 187 | 0 | 0 | 0 | 0 |
| Chanderbanda* | 579 | 579 | 0 | 0 | 0 | 0 |
| Dularbari* | 116 | 116 | 0 | 0 | 0 | 0 |
| Gutia* | 115 | 115 | 0 | 0 | 0 | 0 |
| Indrabari* | 3323 | 3315 | 8 | 0 | 0 | 0 |
| Pashchimpara | 2156 | 2148 | 8 | 0 | 0 | 0 |
| Purbapara | 1167 | 1167 | 0 | 0 | 0 | 0 |
| Jhawgara* | 6302 | 6185 | 117 | 0 | 0 | 0 |
| Daherpara | 1690 | 1688 | 2 | 0 | 0 | 0 |

| Administrative Unit, Location and Community | Total | Muslim | Hindu | Christian | Buddhist | Others |
|---|--------------|--------------|------------|-----------|----------|----------|
| 1 | 2 | 3 | 4 | 5 | 6 | 7 |
| Dakkhin Jhawgara | 1752 | 1752 | 0 | 0 | 0 | 0 |
| Pashchim Jhawgara | 1280 | 1280 | 0 | 0 | 0 | 0 |
| Purba Jhawgara | 1580 | 1465 | 115 | 0 | 0 | 0 |
| Kapashatia* | 3894 | 3892 | 2 | 0 | 0 | 0 |
| Manki* | 1949 | 1949 | 0 | 0 | 0 | 0 |
| Pairbari* | 1494 | 1494 | 0 | 0 | 0 | 0 |
| Natun Pairbari | 444 | 444 | 0 | 0 | 0 | 0 |
| Pairbari | 1050 | 1050 | 0 | 0 | 0 | 0 |
| Rehai Palashtala* | 1871 | 1869 | 2 | 0 | 0 | 0 |
| Ruhili* | 2414 | 2411 | 1 | 0 | 2 | 0 |
| Sheikhsadi* | 4790 | 4746 | 44 | 0 | 0 | 0 |
| Sheikhsadi | 2724 | 2680 | 44 | 0 | 0 | 0 |
| Sheikhsadi Natunpara | 1312 | 1312 | 0 | 0 | 0 | 0 |
| Tupkarchar | 754 | 754 | 0 | 0 | 0 | 0 |
| Tagarchar* | 3249 | 3249 | 0 | 0 | 0 | 0 |
| Kulia Union | 25678 | 25382 | 295 | 0 | 1 | 0 |
| Rural | 22724 | 22633 | 90 | 0 | 1 | 0 |
| Urban | 2954 | 2749 | 205 | 0 | 0 | 0 |
| Ballabhpur* | 910 | 910 | 0 | 0 | 0 | 0 |
| Bhaluka* | 1937 | 1937 | 0 | 0 | 0 | 0 |
| Chinitola* | 2403 | 2403 | 0 | 0 | 0 | 0 |
| Chinitola | 1854 | 1854 | 0 | 0 | 0 | 0 |
| Pirgachha | 549 | 549 | 0 | 0 | 0 | 0 |
| Daudkura* | 411 | 411 | 0 | 0 | 0 | 0 |
| Dephlapara* | 485 | 439 | 46 | 0 | 0 | 0 |
| Kangal Kursha* | 1976 | 1975 | 1 | 0 | 0 | 0 |
| Dhalir Bhita | 550 | 550 | 0 | 0 | 0 | 0 |
| Kangal Kursha | 1426 | 1425 | 1 | 0 | 0 | 0 |
| Kulia* | 3745 | 3728 | 16 | 0 | 1 | 0 |
| Pacha Bahala* | 3342 | 3342 | 0 | 0 | 0 | 0 |
| Pacha Bahala | 2687 | 2687 | 0 | 0 | 0 | 0 |
| Puglipara | 655 | 655 | 0 | 0 | 0 | 0 |
| Sadipaiti* | 3212 | 3205 | 7 | 0 | 0 | 0 |
| Sadipati (Part-1) | 3212 | 3205 | 7 | 0 | 0 | 0 |
| Sadipati (2nd Portion)* | 786 | 786 | 0 | 0 | 0 | 0 |
| Sadipati (2nd Part) | 786 | 786 | 0 | 0 | 0 | 0 |
| Tanki* | 2954 | 2749 | 205 | 0 | 0 | 0 |
| Daudpur | 516 | 516 | 0 | 0 | 0 | 0 |
| Nayapara | 429 | 429 | 0 | 0 | 0 | 0 |
| Paragali | 395 | 235 | 160 | 0 | 0 | 0 |
| Ramarpara | 418 | 384 | 34 | 0 | 0 | 0 |
| Tanaki | 1196 | 1185 | 11 | 0 | 0 | 0 |
| Tarakandi* | 1472 | 1465 | 7 | 0 | 0 | 0 |
| Tegharia* | 2045 | 2032 | 13 | 0 | 0 | 0 |
| Mahmudpur Union | 43410 | 43029 | 381 | 0 | 0 | 0 |
| Rural | 43410 | 43029 | 381 | 0 | 0 | 0 |
| Urban | 0 | 0 | 0 | 0 | 0 | 0 |
| Banda Elangi* | 624 | 624 | 0 | 0 | 0 | 0 |
| Banda Elengi | 624 | 624 | 0 | 0 | 0 | 0 |
| Baniabari* | 3690 | 3675 | 15 | 0 | 0 | 0 |
| Imampur* | 1857 | 1777 | 80 | 0 | 0 | 0 |
| Khabuli* | 1950 | 1950 | 0 | 0 | 0 | 0 |
| Khasimara* | 4645 | 4622 | 23 | 0 | 0 | 0 |
| Khasimara | 2434 | 2414 | 20 | 0 | 0 | 0 |
| Purarchar | 922 | 921 | 1 | 0 | 0 | 0 |
| Putiapara | 1289 | 1287 | 2 | 0 | 0 | 0 |
| Mahmudpur* | 20608 | 20403 | 205 | 0 | 0 | 0 |
| Abaria | 2217 | 2210 | 7 | 0 | 0 | 0 |
| Banabandha | 652 | 652 | 0 | 0 | 0 | 0 |
| Char Mahmudpur | 4925 | 4902 | 23 | 0 | 0 | 0 |
| Gobindi | 3791 | 3779 | 12 | 0 | 0 | 0 |
| Kezaikata | 4809 | 4788 | 21 | 0 | 0 | 0 |
| Mahmudpur | 2293 | 2151 | 142 | 0 | 0 | 0 |
| Nalsia | 1921 | 1921 | 0 | 0 | 0 | 0 |

| Administrative Unit, Location and Community | Total | Muslim | Hindu | Christian | Buddhist | Others |
|---|--------------|--------------|------------|-----------|----------|----------|
| 1 | 2 | 3 | 4 | 5 | 6 | 7 |
| Nanglapara Baga* | 582 | 582 | 0 | 0 | 0 | 0 |
| Payla* | 9454 | 9396 | 58 | 0 | 0 | 0 |
| Ag Payla | 3408 | 3350 | 58 | 0 | 0 | 0 |
| Charaldar | 1056 | 1056 | 0 | 0 | 0 | 0 |
| Pachh Payla | 4103 | 4103 | 0 | 0 | 0 | 0 |
| Roknaipara | 887 | 887 | 0 | 0 | 0 | 0 |
| Nangla Union | 25398 | 25363 | 35 | 0 | 0 | 0 |
| Rural | 25398 | 25363 | 35 | 0 | 0 | 0 |
| Urban | 0 | 0 | 0 | 0 | 0 | 0 |
| Banda Rouha* | 2611 | 2605 | 6 | 0 | 0 | 0 |
| Basudebpur (Part)* | 3905 | 3905 | 0 | 0 | 0 | 0 |
| Basudebpur | 1308 | 1308 | 0 | 0 | 0 | 0 |
| Kaurabaid | 1091 | 1091 | 0 | 0 | 0 | 0 |
| Rupsihata | 1506 | 1506 | 0 | 0 | 0 | 0 |
| Bayradanga* | 1369 | 1359 | 10 | 0 | 0 | 0 |
| Deulabari* | 3583 | 3567 | 16 | 0 | 0 | 0 |
| Deulabari | 1825 | 1818 | 7 | 0 | 0 | 0 |
| Pramanikpara | 766 | 766 | 0 | 0 | 0 | 0 |
| Sardarpara | 992 | 983 | 9 | 0 | 0 | 0 |
| Gobindapur 2nd Khanda* | 5751 | 5749 | 2 | 0 | 0 | 0 |
| Bagurpara | 1479 | 1477 | 2 | 0 | 0 | 0 |
| Charaldar | 1722 | 1722 | 0 | 0 | 0 | 0 |
| Gobindapur | 1526 | 1526 | 0 | 0 | 0 | 0 |
| Majhband Nangla | 1024 | 1024 | 0 | 0 | 0 | 0 |
| Gobindapur 3rd Khanda* | 1459 | 1459 | 0 | 0 | 0 | 0 |
| Gobindapur | 283 | 283 | 0 | 0 | 0 | 0 |
| Kachhmir Tair | 198 | 198 | 0 | 0 | 0 | 0 |
| Natarkura | 978 | 978 | 0 | 0 | 0 | 0 |
| Haripur* | 3135 | 3135 | 0 | 0 | 0 | 0 |
| Haripur | 1590 | 1590 | 0 | 0 | 0 | 0 |
| Haripur Bhatipara | 416 | 416 | 0 | 0 | 0 | 0 |
| Pathalia | 1129 | 1129 | 0 | 0 | 0 | 0 |
| Nangla* | 3585 | 3584 | 1 | 0 | 0 | 0 |
| Munshi Nangla | 2329 | 2329 | 0 | 0 | 0 | 0 |
| Nalkuri | 882 | 881 | 1 | 0 | 0 | 0 |
| Naya Para | 374 | 374 | 0 | 0 | 0 | 0 |
| Nayanagar Union | 25340 | 25104 | 235 | 0 | 1 | 0 |
| Rural | 25340 | 25104 | 235 | 0 | 1 | 0 |
| Urban | 0 | 0 | 0 | 0 | 0 | 0 |
| Alokdia 1st Khanda* | 440 | 440 | 0 | 0 | 0 | 0 |
| Alokdia (Part-1) | 440 | 440 | 0 | 0 | 0 | 0 |
| Alokdia 2nd Khanda* | 403 | 402 | 1 | 0 | 0 | 0 |
| Alokdia (Part-2) | 403 | 402 | 1 | 0 | 0 | 0 |
| Bajaraddipara* | 1133 | 1133 | 0 | 0 | 0 | 0 |
| Bajaraddipara | 1133 | 1133 | 0 | 0 | 0 | 0 |
| Banipakuria* | 484 | 484 | 0 | 0 | 0 | 0 |
| Burunga* | 2238 | 2214 | 24 | 0 | 0 | 0 |
| Chhinna* | 229 | 229 | 0 | 0 | 0 | 0 |
| Dagi* | 1780 | 1780 | 0 | 0 | 0 | 0 |
| Hat Gobindaganj* | 25 | 25 | 0 | 0 | 0 | 0 |
| Jalalpur (Part)* | 1519 | 1519 | 0 | 0 | 0 | 0 |
| Jalalpur | 1519 | 1519 | 0 | 0 | 0 | 0 |
| Kacharir Chhara* | 58 | 58 | 0 | 0 | 0 | 0 |
| Kamarerchar* | 3450 | 3450 | 0 | 0 | 0 | 0 |
| Kamarerchar (5 No Char) | 3450 | 3450 | 0 | 0 | 0 | 0 |
| Lakhipur* | 395 | 353 | 42 | 0 | 0 | 0 |
| Malancha* | 4476 | 4439 | 37 | 0 | 0 | 0 |
| Mamabhagina* | 419 | 419 | 0 | 0 | 0 | 0 |
| Megharbari* | 3439 | 3354 | 84 | 0 | 1 | 0 |
| Sadhupur* | 4068 | 4032 | 36 | 0 | 0 | 0 |
| Udnapara (2nd Khanda)* | 83 | 72 | 11 | 0 | 0 | 0 |
| Udnapara(Part-2) | 83 | 72 | 11 | 0 | 0 | 0 |
| Udnapara (1st Khanda)* | 533 | 533 | 0 | 0 | 0 | 0 |
| Udnapara (Part-1) | 533 | 533 | 0 | 0 | 0 | 0 |
| Ukhra* | 168 | 168 | 0 | 0 | 0 | 0 |

| Administrative Unit, Location and Community | Total | Muslim | Hindu | Christian | Buddhist | Others |
|---|---------------|---------------|-------------|-----------|----------|----------|
| 1 | 2 | 3 | 4 | 5 | 6 | 7 |
| Shyampur Union | 17980 | 17863 | 117 | 0 | 0 | 0 |
| Rural | 17980 | 17863 | 117 | 0 | 0 | 0 |
| Urban | 0 | 0 | 0 | 0 | 0 | 0 |
| Goalinirchar* | 17325 | 17236 | 89 | 0 | 0 | 0 |
| Amdanga (Part) | 957 | 957 | 0 | 0 | 0 | 0 |
| Balurchar | 3230 | 3213 | 17 | 0 | 0 | 0 |
| Baulerpara | 735 | 734 | 1 | 0 | 0 | 0 |
| Char Basanta | 2202 | 2193 | 9 | 0 | 0 | 0 |
| Char No.2 | 918 | 918 | 0 | 0 | 0 | 0 |
| Gobindi | 779 | 779 | 0 | 0 | 0 | 0 |
| Kezaikata | 2354 | 2353 | 1 | 0 | 0 | 0 |
| Shaympur | 2943 | 2882 | 61 | 0 | 0 | 0 |
| Tupkerchar | 3207 | 3207 | 0 | 0 | 0 | 0 |
| Pratapjhagri* | 655 | 627 | 28 | 0 | 0 | 0 |
| Sarishabari Upazila | 343194 | 334689 | 8423 | 70 | 9 | 3 |
| Rural | 274909 | 270346 | 4523 | 29 | 8 | 3 |
| Urban | 68285 | 64343 | 3900 | 41 | 1 | 0 |
| Sarishabari Paurashava | 55840 | 52245 | 3553 | 41 | 1 | 0 |
| Ward No. 01 | 9512 | 9213 | 299 | 0 | 0 | 0 |
| Dhanata* | 2915 | 2730 | 185 | 0 | 0 | 0 |
| Bir Dhanata | 1358 | 1173 | 185 | 0 | 0 | 0 |
| Char Dhanata | 1557 | 1557 | 0 | 0 | 0 | 0 |
| Satpoa* | 6597 | 6483 | 114 | 0 | 0 | 0 |
| Ward No. 02 | 7306 | 6363 | 943 | 0 | 0 | 0 |
| Bhurarbari* | 5116 | 4520 | 596 | 0 | 0 | 0 |
| Aramnagar | 1740 | 1704 | 36 | 0 | 0 | 0 |
| Aramnagar Bazar | 2045 | 1486 | 559 | 0 | 0 | 0 |
| Bankaraouha | 18 | 18 | 0 | 0 | 0 | 0 |
| Bhurarbari | 1313 | 1312 | 1 | 0 | 0 | 0 |
| Samarthabari* | 2190 | 1843 | 347 | 0 | 0 | 0 |
| Jhalupara | 543 | 208 | 335 | 0 | 0 | 0 |
| Samarthabari | 1647 | 1635 | 12 | 0 | 0 | 0 |
| Ward No. 03 | 7048 | 6978 | 69 | 0 | 1 | 0 |
| Balardiar* | 4898 | 4828 | 69 | 0 | 1 | 0 |
| Mulbari* | 2150 | 2150 | 0 | 0 | 0 | 0 |
| Mulbari Talukdarpara | 2150 | 2150 | 0 | 0 | 0 | 0 |
| Ward No. 04 | 4941 | 3769 | 1172 | 0 | 0 | 0 |
| Bil Itaria* | 42 | 42 | 0 | 0 | 0 | 0 |
| Bil Shimla* | 75 | 75 | 0 | 0 | 0 | 0 |
| Shimla Gopinath (Part)* | 4791 | 3625 | 1166 | 0 | 0 | 0 |
| Shimla Bazar | 4791 | 3625 | 1166 | 0 | 0 | 0 |
| Shimla Raghunath* | 33 | 27 | 6 | 0 | 0 | 0 |
| Ward No. 05 | 7628 | 7242 | 345 | 41 | 0 | 0 |
| Bangali (Part)* | 3578 | 3413 | 165 | 0 | 0 | 0 |
| Kamrabad | 3578 | 3413 | 165 | 0 | 0 | 0 |
| Shimla Gopinath (Part)* | 4050 | 3829 | 180 | 41 | 0 | 0 |
| Shimla Palli | 4050 | 3829 | 180 | 41 | 0 | 0 |
| Ward No. 06 | 6640 | 6379 | 261 | 0 | 0 | 0 |
| Chak Hatbari* | 905 | 905 | 0 | 0 | 0 | 0 |
| Diar Krishna (1st Khanda)* | 737 | 703 | 34 | 0 | 0 | 0 |
| Diar Krishnai (1st Khanda) | 737 | 703 | 34 | 0 | 0 | 0 |
| Diar Krisna (2nd Khanda)* | 198 | 196 | 2 | 0 | 0 | 0 |
| Diar Krishnai (2nd Khanda) | 198 | 196 | 2 | 0 | 0 | 0 |
| Haluaghat Shimla Madhab* | 142 | 142 | 0 | 0 | 0 | 0 |
| Katiarbari* | 499 | 499 | 0 | 0 | 0 | 0 |
| Shimla Bhagabat* | 127 | 127 | 0 | 0 | 0 | 0 |
| Shimla Baghabat | 127 | 127 | 0 | 0 | 0 | 0 |
| Shimla Chand* | 261 | 261 | 0 | 0 | 0 | 0 |
| Shimla Madhab Konabari* | 2012 | 2012 | 0 | 0 | 0 | 0 |
| Shimla Manohar Maizbari* | 1759 | 1534 | 225 | 0 | 0 | 0 |
| Ward No. 07 | 4703 | 4241 | 462 | 0 | 0 | 0 |
| Bangali (Part)* | 4703 | 4241 | 462 | 0 | 0 | 0 |
| Bangalipara Bausi Bazar | 3477 | 3015 | 462 | 0 | 0 | 0 |
| Ezrapara | 1226 | 1226 | 0 | 0 | 0 | 0 |

| Administrative Unit, Location and Community | Total | Muslim | Hindu | Christian | Buddhist | Others |
|--|--------------|--------------|------------|-----------|----------|----------|
| 1 | 2 | 3 | 4 | 5 | 6 | 7 |
| Ward No. 08 | 3685 | 3685 | 0 | 0 | 0 | 0 |
| Bangali (Part)* | 3685 | 3685 | 0 | 0 | 0 | 0 |
| Bausi | 3685 | 3685 | 0 | 0 | 0 | 0 |
| Ward No. 09 | 4377 | 4375 | 2 | 0 | 0 | 0 |
| Bangali (Part)* | 4377 | 4375 | 2 | 0 | 0 | 0 |
| Bangali Chandanpur | 1212 | 1212 | 0 | 0 | 0 | 0 |
| Bausi Gazaria | 705 | 705 | 0 | 0 | 0 | 0 |
| Chak Bangali | 439 | 439 | 0 | 0 | 0 | 0 |
| Char Bangali | 1438 | 1438 | 0 | 0 | 0 | 0 |
| Naogala | 583 | 581 | 2 | 0 | 0 | 0 |
| Aona Union | 32453 | 31918 | 530 | 1 | 1 | 3 |
| Rural | 32453 | 31918 | 530 | 1 | 1 | 3 |
| Urban | 0 | 0 | 0 | 0 | 0 | 0 |
| Aona* | 533 | 532 | 0 | 0 | 1 | 0 |
| Barikandi* | 131 | 131 | 0 | 0 | 0 | 0 |
| Dayalpur* | 7112 | 7054 | 58 | 0 | 0 | 0 |
| Batikamari | 1415 | 1415 | 0 | 0 | 0 | 0 |
| Daulatpur | 3998 | 3940 | 58 | 0 | 0 | 0 |
| Mendarber | 980 | 980 | 0 | 0 | 0 | 0 |
| Rampur | 719 | 719 | 0 | 0 | 0 | 0 |
| Ghuncha* | 669 | 669 | 0 | 0 | 0 | 0 |
| Goal Bathan* | 1227 | 1227 | 0 | 0 | 0 | 0 |
| Kalikapur* | 734 | 734 | 0 | 0 | 0 | 0 |
| Kulpal* | 2156 | 1984 | 169 | 0 | 0 | 3 |
| Kumarpara* | 1281 | 1281 | 0 | 0 | 0 | 0 |
| Kurulia Patal* | 1545 | 1525 | 20 | 0 | 0 | 0 |
| Natherpara* | 1963 | 1963 | 0 | 0 | 0 | 0 |
| Kashinathpur (Part) | 366 | 366 | 0 | 0 | 0 | 0 |
| Natherpara | 856 | 856 | 0 | 0 | 0 | 0 |
| Tikrapara | 741 | 741 | 0 | 0 | 0 | 0 |
| Panchashi* | 4524 | 4518 | 6 | 0 | 0 | 0 |
| Taraniata* | 4856 | 4649 | 206 | 1 | 0 | 0 |
| Chandpur | 616 | 615 | 0 | 1 | 0 | 0 |
| Kabariabari | 2064 | 1912 | 152 | 0 | 0 | 0 |
| Kashinathpur (Part) | 1121 | 1067 | 54 | 0 | 0 | 0 |
| Taraniata | 1055 | 1055 | 0 | 0 | 0 | 0 |
| Thalulla* | 5722 | 5651 | 71 | 0 | 0 | 0 |
| Bhatara Union | 34377 | 34071 | 305 | 1 | 0 | 0 |
| Rural | 34377 | 34071 | 305 | 1 | 0 | 0 |
| Urban | 0 | 0 | 0 | 0 | 0 | 0 |
| Bangali (Part)* | 2327 | 2327 | 0 | 0 | 0 | 0 |
| Bausi Dopadah | 208 | 208 | 0 | 0 | 0 | 0 |
| Bausi Gazaria | 429 | 429 | 0 | 0 | 0 | 0 |
| Choukha | 614 | 614 | 0 | 0 | 0 | 0 |
| Nayapara | 373 | 373 | 0 | 0 | 0 | 0 |
| Periata | 551 | 551 | 0 | 0 | 0 | 0 |
| Nichintpur | 152 | 152 | 0 | 0 | 0 | 0 |
| Barai Patal* | 1375 | 1375 | 0 | 0 | 0 | 0 |
| Bhatara* | 6691 | 6479 | 212 | 0 | 0 | 0 |
| Bhatara | 3590 | 3525 | 65 | 0 | 0 | 0 |
| Gopinathpur | 656 | 531 | 125 | 0 | 0 | 0 |
| Kasaripara | 472 | 472 | 0 | 0 | 0 | 0 |
| Mohanganj | 163 | 163 | 0 | 0 | 0 | 0 |
| Parpara | 1408 | 1391 | 17 | 0 | 0 | 0 |
| Uderpara | 402 | 397 | 5 | 0 | 0 | 0 |
| Bhebla* | 1796 | 1796 | 0 | 0 | 0 | 0 |
| Chandanpur* | 816 | 816 | 0 | 0 | 0 | 0 |
| Char Haripur* | 2937 | 2937 | 0 | 0 | 0 | 0 |
| Dhopadaha* | 1577 | 1577 | 0 | 0 | 0 | 0 |
| Fulbaria* | 2608 | 2603 | 4 | 1 | 0 | 0 |
| Jolarkhupi* | 184 | 184 | 0 | 0 | 0 | 0 |
| Joynagar* | 2602 | 2601 | 1 | 0 | 0 | 0 |
| Kalarchhara* | 305 | 305 | 0 | 0 | 0 | 0 |
| Krishna Rambari Mahishabaduria (2nd Khanda)* | 469 | 469 | 0 | 0 | 0 | 0 |

| Administrative Unit, Location and Community | Total | Muslim | Hindu | Christian | Buddhist | Others |
|---|--------------|--------------|-------------|-----------|----------|----------|
| 1 | 2 | 3 | 4 | 5 | 6 | 7 |
| Krishnarambari | 469 | 469 | 0 | 0 | 0 | 0 |
| Krishnapur* | 1875 | 1875 | 0 | 0 | 0 | 0 |
| Kuturia* | 1530 | 1529 | 1 | 0 | 0 | 0 |
| Maguriapara* | 827 | 827 | 0 | 0 | 0 | 0 |
| Mahisha Bhaduria (1st Portion)* | 2882 | 2795 | 87 | 0 | 0 | 0 |
| Mahis Baduria | 2882 | 2795 | 87 | 0 | 0 | 0 |
| Pakhadubi* | 1898 | 1898 | 0 | 0 | 0 | 0 |
| Phuldaha* | 1678 | 1678 | 0 | 0 | 0 | 0 |
| Doail Union | 46380 | 44936 | 1442 | 2 | 0 | 0 |
| Rural | 46380 | 44936 | 1442 | 2 | 0 | 0 |
| Urban | 0 | 0 | 0 | 0 | 0 | 0 |
| Balia* | 4734 | 4683 | 51 | 0 | 0 | 0 |
| Balia | 2082 | 2031 | 51 | 0 | 0 | 0 |
| Char Balia | 2652 | 2652 | 0 | 0 | 0 | 0 |
| Bhabanipur* | 3602 | 3451 | 151 | 0 | 0 | 0 |
| Bhabanipur | 2188 | 2037 | 151 | 0 | 0 | 0 |
| Loknathpur | 466 | 466 | 0 | 0 | 0 | 0 |
| Garadoba | 948 | 948 | 0 | 0 | 0 | 0 |
| Chaparkona* | 6303 | 5786 | 517 | 0 | 0 | 0 |
| Chaparkona | 4109 | 3593 | 516 | 0 | 0 | 0 |
| Decreeibanda | 1488 | 1487 | 1 | 0 | 0 | 0 |
| Kolarpar | 337 | 337 | 0 | 0 | 0 | 0 |
| Purbachar | 369 | 369 | 0 | 0 | 0 | 0 |
| Doail* | 11675 | 11568 | 106 | 1 | 0 | 0 |
| Doail | 5575 | 5470 | 105 | 0 | 0 | 0 |
| Gobindapur | 1327 | 1326 | 0 | 1 | 0 | 0 |
| Kazir Sadar | 452 | 452 | 0 | 0 | 0 | 0 |
| Krishnapur | 1139 | 1139 | 0 | 0 | 0 | 0 |
| Panchanandapur | 546 | 546 | 0 | 0 | 0 | 0 |
| Parmanandapur | 1169 | 1169 | 0 | 0 | 0 | 0 |
| Ramanandapur | 1037 | 1036 | 1 | 0 | 0 | 0 |
| Rampur | 430 | 430 | 0 | 0 | 0 | 0 |
| Dolbhiti* | 3142 | 3073 | 69 | 0 | 0 | 0 |
| Dolbhiti | 2555 | 2486 | 69 | 0 | 0 | 0 |
| Harkhali | 587 | 587 | 0 | 0 | 0 | 0 |
| Gramnikai* | 2267 | 2267 | 0 | 0 | 0 | 0 |
| Adachaki | 1027 | 1027 | 0 | 0 | 0 | 0 |
| Gramnikai | 947 | 947 | 0 | 0 | 0 | 0 |
| Mahishakandi | 293 | 293 | 0 | 0 | 0 | 0 |
| Hasra Majhail* | 5049 | 4798 | 251 | 0 | 0 | 0 |
| Hasra | 1516 | 1265 | 251 | 0 | 0 | 0 |
| Majalia | 2950 | 2950 | 0 | 0 | 0 | 0 |
| Prasadpur | 583 | 583 | 0 | 0 | 0 | 0 |
| Hatbari* | 4888 | 4611 | 277 | 0 | 0 | 0 |
| Char Hatbari | 1879 | 1859 | 20 | 0 | 0 | 0 |
| Hatbari | 3009 | 2752 | 257 | 0 | 0 | 0 |
| Rayderpara* | 3609 | 3588 | 20 | 1 | 0 | 0 |
| Rayderpara | 2892 | 2871 | 20 | 1 | 0 | 0 |
| Udnapara | 717 | 717 | 0 | 0 | 0 | 0 |
| Sasharbal* | 683 | 683 | 0 | 0 | 0 | 0 |
| Tangail Rajibdia* | 428 | 428 | 0 | 0 | 0 | 0 |
| Kamrabad Union | 18003 | 17751 | 249 | 1 | 2 | 0 |
| Rural | 18003 | 17751 | 249 | 1 | 2 | 0 |
| Urban | 0 | 0 | 0 | 0 | 0 | 0 |
| Banda Baula* | 53 | 53 | 0 | 0 | 0 | 0 |
| Barabaria* | 3074 | 2952 | 122 | 0 | 0 | 0 |
| Barabaria | 2659 | 2659 | 0 | 0 | 0 | 0 |
| Bir Barabaria | 415 | 293 | 122 | 0 | 0 | 0 |
| Binjail (1st Khanda)* | 1023 | 1023 | 0 | 0 | 0 | 0 |
| Binjail (Part-1) | 1023 | 1023 | 0 | 0 | 0 | 0 |
| Binjail (2nd Khanda)* | 111 | 111 | 0 | 0 | 0 | 0 |
| Binjail (Part-2) | 111 | 111 | 0 | 0 | 0 | 0 |
| Char Dharabarsha* | 702 | 702 | 0 | 0 | 0 | 0 |
| Dharabarsha (1st Khanda)* | 149 | 149 | 0 | 0 | 0 | 0 |

| Administrative Unit, Location and Community | Total | Muslim | Hindu | Christian | Buddhist | Others |
|---|--------------|--------------|-------------|-----------|----------|----------|
| 1 | 2 | 3 | 4 | 5 | 6 | 7 |
| Dharabarsha (Part-1) | 149 | 149 | 0 | 0 | 0 | 0 |
| Dharabarsha (2nd Khanda)* | 153 | 153 | 0 | 0 | 0 | 0 |
| Dharabarsha (2nd Portion) | 153 | 153 | 0 | 0 | 0 | 0 |
| Goniarpara Dharabarsha (3rd Khanda)* | 1701 | 1701 | 0 | 0 | 0 | 0 |
| Goniarpara Dharabarsha (Part-3) | 1701 | 1701 | 0 | 0 | 0 | 0 |
| Gopinathpur Bayshing* | 255 | 255 | 0 | 0 | 0 | 0 |
| Gopinath Bayshing | 255 | 255 | 0 | 0 | 0 | 0 |
| Helenchabari* | 1771 | 1771 | 0 | 0 | 0 | 0 |
| Kandarpara* | 166 | 166 | 0 | 0 | 0 | 0 |
| Kandarpara Baruna* | 1084 | 1084 | 0 | 0 | 0 | 0 |
| Kayra* | 868 | 868 | 0 | 0 | 0 | 0 |
| Niugir Tengar* | 568 | 539 | 29 | 0 | 0 | 0 |
| Panchbari Decree* | 783 | 783 | 0 | 0 | 0 | 0 |
| Soakair* | 3041 | 3039 | 1 | 1 | 0 | 0 |
| Sonakanda* | 1277 | 1178 | 97 | 0 | 2 | 0 |
| Swadhinabari* | 756 | 756 | 0 | 0 | 0 | 0 |
| Syedpur* | 468 | 468 | 0 | 0 | 0 | 0 |
| Mahadan Union | 38448 | 38176 | 272 | 0 | 0 | 0 |
| Rural | 38448 | 38176 | 272 | 0 | 0 | 0 |
| Urban | 0 | 0 | 0 | 0 | 0 | 0 |
| Banagram* | 4240 | 4236 | 4 | 0 | 0 | 0 |
| Banagram | 2986 | 2982 | 4 | 0 | 0 | 0 |
| Shyamerpara | 1254 | 1254 | 0 | 0 | 0 | 0 |
| Banshbari* | 1536 | 1503 | 33 | 0 | 0 | 0 |
| Bara Shara* | 1237 | 1157 | 80 | 0 | 0 | 0 |
| Bil Balia* | 3980 | 3918 | 62 | 0 | 0 | 0 |
| Hiranyabari* | 1030 | 1029 | 1 | 0 | 0 | 0 |
| Hirannabari | 1030 | 1029 | 1 | 0 | 0 | 0 |
| Husnabad* | 997 | 997 | 0 | 0 | 0 | 0 |
| Jhingarbhita* | 310 | 310 | 0 | 0 | 0 | 0 |
| Karbari* | 1248 | 1248 | 0 | 0 | 0 | 0 |
| Kargram* | 3574 | 3562 | 12 | 0 | 0 | 0 |
| Khaguria* | 2499 | 2499 | 0 | 0 | 0 | 0 |
| Kodla* | 391 | 391 | 0 | 0 | 0 | 0 |
| Mahadan* | 3605 | 3541 | 64 | 0 | 0 | 0 |
| Matijani* | 1171 | 1170 | 1 | 0 | 0 | 0 |
| Naldair* | 1221 | 1221 | 0 | 0 | 0 | 0 |
| Raghunathpur* | 1294 | 1294 | 0 | 0 | 0 | 0 |
| Rajibdia* | 419 | 419 | 0 | 0 | 0 | 0 |
| Sanakair* | 3340 | 3340 | 0 | 0 | 0 | 0 |
| Dholochara | 347 | 347 | 0 | 0 | 0 | 0 |
| Sanakair | 2325 | 2325 | 0 | 0 | 0 | 0 |
| Shibpur | 668 | 668 | 0 | 0 | 0 | 0 |
| Sengua* | 5352 | 5351 | 1 | 0 | 0 | 0 |
| Uchchagram* | 1004 | 990 | 14 | 0 | 0 | 0 |
| Pingna Union | 29044 | 27914 | 1130 | 0 | 0 | 0 |
| Rural | 26387 | 25413 | 974 | 0 | 0 | 0 |
| Urban | 2657 | 2501 | 156 | 0 | 0 | 0 |
| Baraipatal* | 5727 | 5328 | 399 | 0 | 0 | 0 |
| Baraipatal | 3229 | 2831 | 398 | 0 | 0 | 0 |
| Fuladherpara | 2498 | 2497 | 1 | 0 | 0 | 0 |
| Bashuria* | 4363 | 4078 | 285 | 0 | 0 | 0 |
| Bashuria | 847 | 847 | 0 | 0 | 0 | 0 |
| Narpara | 1500 | 1231 | 269 | 0 | 0 | 0 |
| Padmapur | 610 | 610 | 0 | 0 | 0 | 0 |
| Radhanagar | 1406 | 1390 | 16 | 0 | 0 | 0 |
| Char Bashuria* | 32 | 32 | 0 | 0 | 0 | 0 |
| Dari Meiya* | 1361 | 1361 | 0 | 0 | 0 | 0 |
| Kabulibari* | 92 | 71 | 21 | 0 | 0 | 0 |
| Khas Baliamenda* | 359 | 359 | 0 | 0 | 0 | 0 |
| Medur* | 1470 | 1444 | 26 | 0 | 0 | 0 |
| Meiya* | 1998 | 1998 | 0 | 0 | 0 | 0 |
| Nalsunda* | 5526 | 5526 | 0 | 0 | 0 | 0 |
| Balia Menda | 1282 | 1282 | 0 | 0 | 0 | 0 |
| Dakatia Menda | 104 | 104 | 0 | 0 | 0 | 0 |

| Administrative Unit, Location and Community | Total | Muslim | Hindu | Christian | Buddhist | Others |
|---|--------------|--------------|------------|-----------|----------|----------|
| 1 | 2 | 3 | 4 | 5 | 6 | 7 |
| Mirkutir | 1744 | 1744 | 0 | 0 | 0 | 0 |
| Nalsanda | 2396 | 2396 | 0 | 0 | 0 | 0 |
| Pingna* | 5459 | 5216 | 243 | 0 | 0 | 0 |
| Raspal* | 2657 | 2501 | 156 | 0 | 0 | 0 |
| Gopalganj Kawamara | 2252 | 2100 | 152 | 0 | 0 | 0 |
| Raspal | 405 | 401 | 4 | 0 | 0 | 0 |
| Pogaldigha Union | 55295 | 54360 | 907 | 24 | 4 | 0 |
| Rural | 45507 | 44763 | 716 | 24 | 4 | 0 |
| Urban | 9788 | 9597 | 191 | 0 | 0 | 0 |
| Binnafair* | 13758 | 13371 | 379 | 6 | 2 | 0 |
| Bagarpar | 3004 | 2933 | 71 | 0 | 0 | 0 |
| Binnafair | 1310 | 1310 | 0 | 0 | 0 | 0 |
| Chakpara | 919 | 919 | 0 | 0 | 0 | 0 |
| Gobindanagar | 1933 | 1921 | 7 | 5 | 0 | 0 |
| Monarpara | 1661 | 1660 | 1 | 0 | 0 | 0 |
| Patabuga | 942 | 942 | 0 | 0 | 0 | 0 |
| Putiarpar | 2485 | 2449 | 34 | 0 | 2 | 0 |
| Sancharpar | 1065 | 798 | 266 | 1 | 0 | 0 |
| Shimultair | 439 | 439 | 0 | 0 | 0 | 0 |
| Brahmanjani* | 740 | 740 | 0 | 0 | 0 | 0 |
| Damodarpur* | 2678 | 2582 | 96 | 0 | 0 | 0 |
| Chechiabadha | 690 | 594 | 96 | 0 | 0 | 0 |
| Damodarpur | 1988 | 1988 | 0 | 0 | 0 | 0 |
| Malipara* | 6673 | 6648 | 11 | 13 | 1 | 0 |
| Manikpatal* | 593 | 593 | 0 | 0 | 0 | 0 |
| Pogaldigha* | 19663 | 19427 | 230 | 5 | 1 | 0 |
| Charpara | 924 | 922 | 1 | 1 | 0 | 0 |
| Duriarbhita | 1974 | 1974 | 0 | 0 | 0 | 0 |
| Gobindapatal | 740 | 740 | 0 | 0 | 0 | 0 |
| Kandarpara | 2105 | 2104 | 0 | 1 | 0 | 0 |
| Kuranipara | 673 | 672 | 1 | 0 | 0 | 0 |
| Pakhimara | 4037 | 3913 | 123 | 1 | 0 | 0 |
| Palisha | 1439 | 1437 | 1 | 1 | 0 | 0 |
| Pogaldigha | 4349 | 4309 | 39 | 0 | 1 | 0 |
| Ramchandrakhali | 984 | 984 | 0 | 0 | 0 | 0 |
| Tarakandi | 2438 | 2372 | 65 | 1 | 0 | 0 |
| Rudra Bayra* | 9788 | 9597 | 191 | 0 | 0 | 0 |
| Baishar Charpara | 607 | 607 | 0 | 0 | 0 | 0 |
| Bayra | 2673 | 2493 | 180 | 0 | 0 | 0 |
| Gachh Bayra | 1623 | 1612 | 11 | 0 | 0 | 0 |
| Gendarpara | 1972 | 1972 | 0 | 0 | 0 | 0 |
| Rudra Bayra | 2913 | 2913 | 0 | 0 | 0 | 0 |
| Takuria* | 1402 | 1402 | 0 | 0 | 0 | 0 |
| Satpoa Union | 33354 | 33318 | 35 | 0 | 1 | 0 |
| Rural | 33354 | 33318 | 35 | 0 | 1 | 0 |
| Urban | 0 | 0 | 0 | 0 | 0 | 0 |
| Adra* | 5677 | 5675 | 2 | 0 | 0 | 0 |
| Baghmara* | 1902 | 1902 | 0 | 0 | 0 | 0 |
| Char Jamira* | 1859 | 1859 | 0 | 0 | 0 | 0 |
| Chhataria* | 3876 | 3876 | 0 | 0 | 0 | 0 |
| Chuniapatal* | 3580 | 3574 | 6 | 0 | 0 | 0 |
| Daserbari* | 919 | 919 | 0 | 0 | 0 | 0 |
| Dighalkandi* | 322 | 322 | 0 | 0 | 0 | 0 |
| Kunairpara* | 445 | 445 | 0 | 0 | 0 | 0 |
| Nagda* | 548 | 548 | 0 | 0 | 0 | 0 |
| Nandina* | 2012 | 2012 | 0 | 0 | 0 | 0 |
| Rouha* | 3502 | 3475 | 26 | 0 | 1 | 0 |
| Khalishakuri | 526 | 501 | 25 | 0 | 0 | 0 |
| Rouha | 2976 | 2974 | 1 | 0 | 1 | 0 |
| Sarishabari* | 5349 | 5348 | 1 | 0 | 0 | 0 |
| Char Sarishabari | 5349 | 5348 | 1 | 0 | 0 | 0 |
| Shinguria* | 636 | 636 | 0 | 0 | 0 | 0 |
| Shishua* | 2323 | 2323 | 0 | 0 | 0 | 0 |
| Tangail Diar Krishnai* | 404 | 404 | 0 | 0 | 0 | 0 |

Table C-04: Marital Status of Population Aged 10 Years and above by Sex, Location and Community, 2022

| Administrative Unit, Location and Community | Male Population | Percentage of Male | | | | | | Female Population | Percentage of Female | | | | | |
|--|--------------------|--------------------|------------------|----------------------|-------------|-------------|-------------|----------------------|----------------------|------------------|----------------------|--------------|-------------|-------------|
| | | Total | Never Married | Currently Married | Widower | Divorced | Separated | | Total | Never Married | Currently Married | Widow | Divorced | Separated |
| 1 | 2 | 3 | 4 | 5 | 6 | 7 | 8 | 9 | 10 | 11 | 12 | 13 | 14 | 15 |
| Jamalpur | 971923 | 100.00 | 32.48 | 66.05 | 0.97 | 0.25 | 0.25 | 1051208 | 100.00 | 20.02 | 68.42 | 10.48 | 0.70 | 0.38 |
| Rural | 716333 | 100.00 | 32.17 | 66.39 | 0.95 | 0.24 | 0.24 | 777071 | 100.00 | 19.54 | 69.11 | 10.29 | 0.69 | 0.36 |
| Urban | 255590 | 100.00 | 33.34 | 65.07 | 1.04 | 0.28 | 0.26 | 274137 | 100.00 | 21.38 | 66.47 | 10.99 | 0.70 | 0.46 |
| Bakshiganj Upazila | 90129 | 100.00 | 31.89 | 66.58 | 0.94 | 0.28 | 0.31 | 98697 | 100.00 | 20.81 | 67.68 | 10.21 | 0.80 | 0.50 |
| Rural | 48981 | 100.00 | 31.92 | 66.61 | 0.91 | 0.26 | 0.29 | 53870 | 100.00 | 20.65 | 68.23 | 9.90 | 0.78 | 0.44 |
| Urban | 41148 | 100.00 | 31.85 | 66.54 | 0.98 | 0.30 | 0.33 | 44827 | 100.00 | 21.01 | 67.02 | 10.57 | 0.83 | 0.58 |
| Bakshiganj Paurashava | 19454 | 100.00 | 31.38 | 67.01 | 0.99 | 0.30 | 0.33 | 21027 | 100.00 | 20.67 | 66.59 | 11.29 | 0.82 | 0.63 |
| Ward No. 01 | 1750 | 100.00 | 31.83 | 66.97 | 0.46 | 0.29 | 0.46 | 1853 | 100.00 | 18.51 | 68.65 | 11.55 | 0.54 | 0.76 |
| Malirchar* | 1750 | 100.00 | 31.83 | 66.97 | 0.46 | 0.29 | 0.46 | 1853 | 100.00 | 18.51 | 68.65 | 11.55 | 0.54 | 0.76 |
| Beparipara | 238 | 100.00 | 29.41 | 69.33 | 0.84 | 0.00 | 0.42 | 242 | 100.00 | 14.46 | 71.07 | 11.98 | 1.65 | 0.83 |
| Chalakpara | 262 | 100.00 | 31.68 | 67.56 | 0.00 | 0.00 | 0.76 | 262 | 100.00 | 18.70 | 71.37 | 9.16 | 0.00 | 0.76 |
| Ghoshpara | 147 | 100.00 | 31.29 | 65.99 | 1.36 | 1.36 | 0.00 | 162 | 100.00 | 23.46 | 64.81 | 8.64 | 0.62 | 2.47 |
| Moulvipara | 279 | 100.00 | 31.54 | 67.03 | 0.00 | 0.00 | 1.43 | 301 | 100.00 | 20.93 | 69.44 | 8.64 | 0.66 | 0.33 |
| Nayapara | 622 | 100.00 | 33.28 | 65.76 | 0.48 | 0.48 | 0.00 | 669 | 100.00 | 18.83 | 66.37 | 13.90 | 0.30 | 0.60 |
| Hazi Para | 202 | 100.00 | 31.19 | 67.82 | 0.50 | 0.00 | 0.50 | 217 | 100.00 | 14.75 | 71.43 | 12.90 | 0.46 | 0.46 |
| Ward No. 02 | 1531 | 100.00 | 29.59 | 67.41 | 1.89 | 0.46 | 0.65 | 1643 | 100.00 | 19.35 | 69.75 | 9.43 | 1.16 | 0.30 |
| Malirchar (Part)* | 1531 | 100.00 | 29.59 | 67.41 | 1.89 | 0.46 | 0.65 | 1643 | 100.00 | 19.35 | 69.75 | 9.43 | 1.16 | 0.30 |
| Dhumalipara | 511 | 100.00 | 29.35 | 66.54 | 3.72 | 0.39 | 0.00 | 567 | 100.00 | 19.05 | 68.78 | 10.93 | 0.88 | 0.35 |
| Malirchar Pashchimpara | 192 | 100.00 | 27.60 | 67.71 | 0.00 | 1.04 | 3.65 | 184 | 100.00 | 18.48 | 72.28 | 8.15 | 0.54 | 0.54 |
| Mandalpara | 349 | 100.00 | 29.80 | 68.48 | 0.57 | 0.29 | 0.86 | 395 | 100.00 | 19.75 | 69.62 | 8.10 | 2.28 | 0.25 |
| Takirpara | 479 | 100.00 | 30.48 | 67.43 | 1.67 | 0.42 | 0.00 | 497 | 100.00 | 19.72 | 70.02 | 9.26 | 0.80 | 0.20 |
| Ward No. 03 | 1288 | 100.00 | 30.20 | 67.70 | 0.93 | 0.78 | 0.39 | 1363 | 100.00 | 16.36 | 70.14 | 11.67 | 1.03 | 0.81 |
| Malirchar* | 1288 | 100.00 | 30.20 | 67.70 | 0.93 | 0.78 | 0.39 | 1363 | 100.00 | 16.36 | 70.14 | 11.67 | 1.03 | 0.81 |
| Baraitari | 125 | 100.00 | 25.60 | 72.00 | 0.80 | 1.60 | 0.00 | 152 | 100.00 | 19.74 | 65.79 | 13.82 | 0.66 | 0.00 |
| Mesherchar Pashchimpara | 549 | 100.00 | 28.78 | 68.67 | 1.28 | 0.91 | 0.36 | 572 | 100.00 | 15.21 | 71.85 | 11.71 | 1.05 | 0.17 |
| Mesherchar Purbapara | 614 | 100.00 | 32.41 | 65.96 | 0.65 | 0.49 | 0.49 | 639 | 100.00 | 16.59 | 69.64 | 11.11 | 1.10 | 1.56 |
| Ward No. 04 | 2815 | 100.00 | 30.83 | 67.64 | 1.10 | 0.21 | 0.21 | 3078 | 100.00 | 20.79 | 65.33 | 12.31 | 0.91 | 0.65 |
| Rajendraganj* | 2815 | 100.00 | 30.83 | 67.64 | 1.10 | 0.21 | 0.21 | 3078 | 100.00 | 20.79 | 65.33 | 12.31 | 0.91 | 0.65 |
| Bakshiganj Pashchimpara | 561 | 100.00 | 32.26 | 66.31 | 1.07 | 0.36 | 0.00 | 595 | 100.00 | 21.18 | 66.05 | 10.92 | 1.34 | 0.50 |
| Jigatala | 285 | 100.00 | 28.07 | 68.42 | 2.81 | 0.35 | 0.35 | 339 | 100.00 | 21.83 | 63.72 | 14.16 | 0.00 | 0.29 |
| Kagmaripara | 429 | 100.00 | 27.27 | 72.03 | 0.23 | 0.23 | 0.23 | 498 | 100.00 | 18.88 | 68.27 | 11.04 | 0.80 | 1.00 |
| Miapara | 624 | 100.00 | 34.62 | 64.58 | 0.48 | 0.00 | 0.32 | 635 | 100.00 | 20.47 | 64.72 | 13.54 | 0.31 | 0.94 |
| Pakhimara | 253 | 100.00 | 27.67 | 71.54 | 0.40 | 0.00 | 0.40 | 302 | 100.00 | 19.54 | 68.54 | 11.59 | 0.33 | 0.00 |
| Sardarpara | 403 | 100.00 | 29.53 | 68.24 | 1.99 | 0.25 | 0.00 | 419 | 100.00 | 23.87 | 62.53 | 10.98 | 2.15 | 0.48 |
| Saudagarpara | 260 | 100.00 | 32.69 | 65.00 | 1.54 | 0.38 | 0.38 | 290 | 100.00 | 19.66 | 62.76 | 15.17 | 1.38 | 1.03 |
| Ward No. 05 | 2389 | 100.00 | 33.82 | 64.76 | 0.80 | 0.21 | 0.42 | 2540 | 100.00 | 24.29 | 64.17 | 9.49 | 0.83 | 1.22 |
| Rajendraganj* | 2389 | 100.00 | 33.82 | 64.76 | 0.80 | 0.21 | 0.42 | 2540 | 100.00 | 24.29 | 64.17 | 9.49 | 0.83 | 1.22 |
| Bakshiganj Bazar | 289 | 100.00 | 30.45 | 67.13 | 0.69 | 0.35 | 1.38 | 309 | 100.00 | 21.36 | 66.67 | 10.03 | 0.97 | 0.97 |
| Bakshiganj Namapara | 822 | 100.00 | 35.77 | 63.50 | 0.49 | 0.12 | 0.12 | 809 | 100.00 | 22.99 | 65.88 | 8.03 | 0.99 | 2.10 |
| Bakshiganj Uttarpara | 477 | 100.00 | 37.11 | 60.80 | 1.47 | 0.63 | 0.00 | 484 | 100.00 | 22.11 | 66.74 | 10.54 | 0.00 | 0.62 |
| Malipara | 22 | 100.00 | 36.36 | 63.64 | 0.00 | 0.00 | 0.00 | 22 | 100.00 | 13.64 | 86.36 | 0.00 | 0.00 | 0.00 |
| Mesherchar Namapara | 604 | 100.00 | 29.47 | 69.21 | 0.66 | 0.00 | 0.66 | 728 | 100.00 | 30.22 | 59.20 | 8.52 | 1.10 | 0.96 |
| Modakpara | 175 | 100.00 | 36.00 | 62.29 | 1.14 | 0.00 | 0.57 | 188 | 100.00 | 18.62 | 62.77 | 17.02 | 1.06 | 0.53 |
| Ward No. 06 | 2955 | 100.00 | 31.91 | 66.40 | 0.95 | 0.41 | 0.34 | 3234 | 100.00 | 20.75 | 65.43 | 12.37 | 0.77 | 0.68 |
| Char Kauria* | 883 | 100.00 | 38.17 | 60.82 | 0.68 | 0.34 | 0.00 | 924 | 100.00 | 24.89 | 63.53 | 10.61 | 0.22 | 0.76 |
| Chariapara | 883 | 100.00 | 38.17 | 60.82 | 0.68 | 0.34 | 0.00 | 924 | 100.00 | 24.89 | 63.53 | 10.61 | 0.22 | 0.76 |
| Goalgaon* | 2072 | 100.00 | 29.25 | 68.77 | 1.06 | 0.43 | 0.48 | 2310 | 100.00 | 19.09 | 66.19 | 13.07 | 1.00 | 0.65 |
| Chanderban | 518 | 100.00 | 28.76 | 69.11 | 1.16 | 0.58 | 0.39 | 576 | 100.00 | 19.27 | 64.76 | 13.37 | 1.04 | 1.56 |
| Chandrabaj | 107 | 100.00 | 27.10 | 71.03 | 1.87 | 0.00 | 0.00 | 129 | 100.00 | 13.95 | 66.67 | 18.60 | 0.78 | 0.00 |
| Madhyapara | 282 | 100.00 | 25.89 | 72.34 | 1.42 | 0.35 | 0.00 | 330 | 100.00 | 23.03 | 63.64 | 12.73 | 0.30 | 0.30 |
| Pashchimpara | 487 | 100.00 | 32.44 | 65.91 | 0.82 | 0.41 | 0.41 | 502 | 100.00 | 20.12 | 66.93 | 12.35 | 0.20 | 0.40 |
| Purbapara | 678 | 100.00 | 29.06 | 68.73 | 0.88 | 0.44 | 0.88 | 773 | 100.00 | 17.46 | 67.79 | 12.55 | 1.81 | 0.39 |
| Ward No. 07 | 2490 | 100.00 | 31.37 | 67.27 | 1.12 | 0.16 | 0.08 | 2617 | 100.00 | 20.52 | 66.41 | 11.77 | 0.80 | 0.50 |
| Char Kauria (Part)* | 2490 | 100.00 | 31.37 | 67.27 | 1.12 | 0.16 | 0.08 | 2617 | 100.00 | 20.52 | 66.41 | 11.77 | 0.80 | 0.50 |
| Dakshin Simarpara | 325 | 100.00 | 31.08 | 67.69 | 1.23 | 0.00 | 0.00 | 337 | 100.00 | 20.18 | 69.14 | 10.09 | 0.59 | 0.00 |
| Pakhimara | 622 | 100.00 | 27.17 | 71.86 | 0.80 | 0.16 | 0.00 | 672 | 100.00 | 21.58 | 66.67 | 11.01 | 0.74 | 0.00 |
| Sarkarpara | 169 | 100.00 | 29.59 | 68.05 | 2.37 | 0.00 | 0.00 | 210 | 100.00 | 25.24 | 60.00 | 11.90 | 2.38 | 0.48 |
| Uttar Simarpar | 1374 | 100.00 | 33.55 | 64.99 | 1.09 | 0.22 | 0.15 | 1398 | 100.00 | 19.38 | 66.60 | 12.52 | 0.64 | 0.86 |

Asterisk (*) denotes Mauza

| Administrative Unit, Location and Community | Male Population | Percentage of Male | | | | | | Female Population | Percentage of Female | | | | | |
|--|--------------------|--------------------|------------------|----------------------|-------------|-------------|-------------|----------------------|----------------------|------------------|----------------------|--------------|-------------|-------------|
| | | Total | Never Married | Currently Married | Widower | Divorced | Separated | | Total | Never Married | Currently Married | Widow | Divorced | Separated |
| 1 | 2 | 3 | 4 | 5 | 6 | 7 | 8 | 9 | 10 | 11 | 12 | 13 | 14 | 15 |
| Ward No. 08 | 2677 | 100.00 | 31.00 | 67.65 | 0.82 | 0.07 | 0.45 | 2939 | 100.00 | 21.20 | 66.55 | 11.23 | 0.61 | 0.41 |
| Char Kauria* | 2677 | 100.00 | 31.00 | 67.65 | 0.82 | 0.07 | 0.45 | 2939 | 100.00 | 21.20 | 66.55 | 11.23 | 0.61 | 0.41 |
| Daripara | 734 | 100.00 | 28.20 | 69.89 | 0.95 | 0.14 | 0.82 | 812 | 100.00 | 19.83 | 68.35 | 11.21 | 0.37 | 0.25 |
| Majhpara | 594 | 100.00 | 35.02 | 64.14 | 0.17 | 0.17 | 0.51 | 680 | 100.00 | 22.06 | 63.68 | 12.79 | 0.88 | 0.59 |
| Pashchim Char Kauri para | 872 | 100.00 | 31.77 | 67.43 | 0.57 | 0.00 | 0.23 | 881 | 100.00 | 21.23 | 67.76 | 9.65 | 0.68 | 0.68 |
| Uttar Majhpara | 477 | 100.00 | 28.93 | 68.97 | 1.89 | 0.00 | 0.21 | 566 | 100.00 | 22.08 | 65.55 | 11.84 | 0.53 | 0.00 |
| Ward No. 09 | 1559 | 100.00 | 30.47 | 68.06 | 0.96 | 0.45 | 0.06 | 1760 | 100.00 | 21.31 | 66.82 | 10.63 | 0.97 | 0.28 |
| Char Kauria (Part)* | 1559 | 100.00 | 30.47 | 68.06 | 0.96 | 0.45 | 0.06 | 1760 | 100.00 | 21.31 | 66.82 | 10.63 | 0.97 | 0.28 |
| Bhati para | 306 | 100.00 | 24.84 | 73.20 | 1.63 | 0.33 | 0.00 | 350 | 100.00 | 17.14 | 72.57 | 8.57 | 1.14 | 0.57 |
| Khamarpara | 234 | 100.00 | 32.48 | 65.38 | 1.71 | 0.00 | 0.43 | 258 | 100.00 | 24.81 | 63.57 | 11.24 | 0.00 | 0.39 |
| Tali para | 432 | 100.00 | 33.56 | 65.05 | 0.93 | 0.46 | 0.00 | 435 | 100.00 | 21.61 | 67.13 | 9.66 | 1.15 | 0.46 |
| Tikarkandi | 587 | 100.00 | 30.32 | 68.65 | 0.34 | 0.68 | 0.00 | 717 | 100.00 | 21.90 | 64.99 | 11.99 | 1.12 | 0.00 |
| Bagarchar Union | 15502 | 100.00 | 32.52 | 65.91 | 0.99 | 0.24 | 0.34 | 17452 | 100.00 | 21.88 | 65.87 | 10.73 | 0.93 | 0.60 |
| Rural | 8229 | 100.00 | 32.69 | 65.94 | 0.87 | 0.22 | 0.28 | 9278 | 100.00 | 21.50 | 66.76 | 10.31 | 0.88 | 0.54 |
| Urban | 7273 | 100.00 | 32.33 | 65.87 | 1.13 | 0.26 | 0.41 | 8174 | 100.00 | 22.30 | 64.85 | 11.21 | 0.98 | 0.66 |
| Alirpara* | 2341 | 100.00 | 32.72 | 65.95 | 0.77 | 0.30 | 0.26 | 2693 | 100.00 | 22.24 | 65.58 | 10.43 | 1.08 | 0.67 |
| Alirpara | 1088 | 100.00 | 32.81 | 66.36 | 0.46 | 0.00 | 0.37 | 1247 | 100.00 | 24.22 | 64.96 | 9.06 | 1.04 | 0.72 |
| Morarpara | 606 | 100.00 | 34.49 | 63.70 | 1.16 | 0.50 | 0.17 | 671 | 100.00 | 20.86 | 64.83 | 12.52 | 1.19 | 0.60 |
| Tangari para | 647 | 100.00 | 30.91 | 67.39 | 0.93 | 0.62 | 0.15 | 775 | 100.00 | 20.26 | 67.23 | 10.84 | 1.03 | 0.65 |
| Bagarchar* | 2084 | 100.00 | 32.73 | 65.88 | 0.96 | 0.05 | 0.38 | 2214 | 100.00 | 21.18 | 70.10 | 7.63 | 0.59 | 0.50 |
| Bander Para | 271 | 100.00 | 29.89 | 68.63 | 1.11 | 0.00 | 0.37 | 292 | 100.00 | 20.21 | 70.55 | 7.53 | 1.37 | 0.34 |
| Dakkhin Bagarchar | 295 | 100.00 | 31.86 | 68.14 | 0.00 | 0.00 | 0.00 | 304 | 100.00 | 18.42 | 72.37 | 8.22 | 0.33 | 0.66 |
| Namapara | 359 | 100.00 | 32.59 | 67.13 | 0.28 | 0.00 | 0.00 | 387 | 100.00 | 22.22 | 73.13 | 3.62 | 0.78 | 0.26 |
| Uttar Bagarchar | 757 | 100.00 | 30.91 | 66.71 | 1.45 | 0.00 | 0.92 | 839 | 100.00 | 20.26 | 69.37 | 9.42 | 0.24 | 0.72 |
| Zolapara | 402 | 100.00 | 38.81 | 59.70 | 1.24 | 0.25 | 0.00 | 392 | 100.00 | 25.00 | 66.58 | 7.40 | 0.77 | 0.26 |
| Ghasirpara* | 3265 | 100.00 | 31.67 | 67.08 | 0.74 | 0.31 | 0.21 | 3794 | 100.00 | 21.06 | 65.74 | 11.89 | 0.84 | 0.47 |
| Bangalpara | 314 | 100.00 | 25.80 | 71.97 | 0.32 | 1.59 | 0.32 | 399 | 100.00 | 21.80 | 62.41 | 13.78 | 2.01 | 0.00 |
| Bhati Para | 123 | 100.00 | 29.27 | 70.73 | 0.00 | 0.00 | 0.00 | 145 | 100.00 | 13.10 | 69.66 | 14.48 | 2.07 | 0.69 |
| Dakpara | 293 | 100.00 | 30.03 | 69.62 | 0.34 | 0.00 | 0.00 | 331 | 100.00 | 22.05 | 67.07 | 10.88 | 0.00 | 0.00 |
| Golakati | 331 | 100.00 | 33.53 | 64.35 | 0.91 | 0.91 | 0.30 | 385 | 100.00 | 18.44 | 65.97 | 13.51 | 1.56 | 0.52 |
| Khuni Para | 56 | 100.00 | 30.36 | 69.64 | 0.00 | 0.00 | 0.00 | 86 | 100.00 | 26.74 | 60.47 | 10.47 | 2.33 | 0.00 |
| Madhyapara | 451 | 100.00 | 32.82 | 65.85 | 1.33 | 0.00 | 0.00 | 532 | 100.00 | 21.80 | 64.47 | 12.78 | 0.56 | 0.38 |
| Mandalpara | 289 | 100.00 | 33.91 | 65.05 | 1.04 | 0.00 | 0.00 | 324 | 100.00 | 17.90 | 64.51 | 16.05 | 0.62 | 0.93 |
| Mollapara | 365 | 100.00 | 28.49 | 70.68 | 0.27 | 0.27 | 0.27 | 410 | 100.00 | 19.76 | 70.98 | 8.78 | 0.24 | 0.24 |
| Nayapara | 564 | 100.00 | 35.46 | 63.48 | 0.53 | 0.00 | 0.53 | 612 | 100.00 | 23.04 | 64.54 | 10.62 | 0.82 | 0.98 |
| Sarkarpara | 220 | 100.00 | 27.27 | 70.45 | 2.27 | 0.00 | 0.00 | 273 | 100.00 | 23.44 | 69.60 | 6.23 | 0.00 | 0.73 |
| Sunerpara | 259 | 100.00 | 35.14 | 63.71 | 0.39 | 0.39 | 0.39 | 297 | 100.00 | 22.22 | 63.30 | 13.47 | 0.67 | 0.34 |
| Ramrampur* | 7273 | 100.00 | 32.33 | 65.87 | 1.13 | 0.26 | 0.41 | 8174 | 100.00 | 22.30 | 64.85 | 11.21 | 0.98 | 0.66 |
| Balikeshi | 249 | 100.00 | 28.92 | 67.47 | 3.61 | 0.00 | 0.00 | 311 | 100.00 | 23.15 | 64.95 | 11.58 | 0.32 | 0.00 |
| Balurchar | 393 | 100.00 | 34.61 | 64.63 | 0.76 | 0.00 | 0.00 | 394 | 100.00 | 21.07 | 67.51 | 9.90 | 0.76 | 0.76 |
| Dakkhin Sarmara | 701 | 100.00 | 32.24 | 65.62 | 1.28 | 0.43 | 0.43 | 794 | 100.00 | 23.55 | 61.84 | 13.48 | 0.63 | 0.50 |
| Dhararchar | 745 | 100.00 | 32.75 | 64.70 | 1.61 | 0.00 | 0.94 | 828 | 100.00 | 23.31 | 63.77 | 11.59 | 0.60 | 0.72 |
| Gopalpur | 515 | 100.00 | 29.32 | 67.96 | 1.94 | 0.58 | 0.19 | 659 | 100.00 | 24.28 | 62.37 | 10.93 | 1.67 | 0.76 |
| Hamidpur | 48 | 100.00 | 35.42 | 60.42 | 4.17 | 0.00 | 0.00 | 42 | 100.00 | 19.05 | 71.43 | 4.76 | 2.38 | 2.38 |
| Khasergaon | 615 | 100.00 | 31.22 | 67.64 | 0.65 | 0.16 | 0.33 | 736 | 100.00 | 22.69 | 66.30 | 9.65 | 0.68 | 0.68 |
| Munshi Para | 164 | 100.00 | 34.76 | 65.24 | 0.00 | 0.00 | 0.00 | 164 | 100.00 | 17.07 | 75.00 | 7.93 | 0.00 | 0.00 |
| Natun Tali para | 119 | 100.00 | 46.22 | 52.10 | 0.00 | 0.84 | 0.84 | 108 | 100.00 | 23.15 | 65.74 | 8.33 | 0.93 | 1.85 |
| Perirchar | 371 | 100.00 | 29.92 | 69.00 | 0.27 | 0.54 | 0.27 | 408 | 100.00 | 21.32 | 66.67 | 11.03 | 0.74 | 0.25 |
| Ramrampur | 265 | 100.00 | 25.28 | 71.70 | 1.51 | 1.13 | 0.38 | 392 | 100.00 | 19.13 | 58.93 | 18.37 | 2.81 | 0.77 |
| Satbhita | 832 | 100.00 | 36.42 | 61.90 | 1.08 | 0.36 | 0.24 | 819 | 100.00 | 24.30 | 66.30 | 8.67 | 0.49 | 0.24 |
| Tali para | 1382 | 100.00 | 31.77 | 66.93 | 0.65 | 0.14 | 0.51 | 1495 | 100.00 | 20.60 | 67.76 | 9.83 | 1.40 | 0.40 |
| Tupkarchar (Tupkar Para) | 205 | 100.00 | 35.12 | 62.44 | 1.95 | 0.49 | 0.00 | 235 | 100.00 | 16.60 | 64.68 | 17.02 | 1.28 | 0.43 |
| Uttar Sarmara | 669 | 100.00 | 31.24 | 67.12 | 0.90 | 0.00 | 0.75 | 789 | 100.00 | 24.33 | 60.84 | 12.17 | 0.76 | 1.90 |
| Uthanerpara* | 539 | 100.00 | 38.59 | 59.18 | 1.86 | 0.00 | 0.37 | 577 | 100.00 | 22.18 | 66.20 | 9.71 | 1.39 | 0.52 |
| Mirapara | 338 | 100.00 | 34.62 | 63.31 | 1.78 | 0.00 | 0.30 | 388 | 100.00 | 20.10 | 67.78 | 9.54 | 1.80 | 0.77 |
| Uthanerpara | 201 | 100.00 | 45.27 | 52.24 | 1.99 | 0.00 | 0.50 | 189 | 100.00 | 26.46 | 62.96 | 10.05 | 0.53 | 0.00 |
| Bakshiganj Union | 4118 | 100.00 | 32.01 | 66.42 | 1.12 | 0.29 | 0.17 | 4515 | 100.00 | 21.04 | 67.66 | 10.34 | 0.58 | 0.38 |
| Rural | 4118 | 100.00 | 32.01 | 66.42 | 1.12 | 0.29 | 0.17 | 4515 | 100.00 | 21.04 | 67.66 | 10.34 | 0.58 | 0.38 |
| Urban | 0 | 0.00 | 0.00 | 0.00 | 0.00 | 0.00 | 0.00 | 0 | 0.00 | 0.00 | 0.00 | 0.00 | 0.00 | 0.00 |
| Malirchar* | 1417 | 100.00 | 32.46 | 66.48 | 0.64 | 0.21 | 0.21 | 1541 | 100.00 | 19.99 | 68.92 | 10.32 | 0.45 | 0.32 |
| Jhalarchar Pashchimpara | 494 | 100.00 | 31.17 | 67.21 | 0.61 | 0.40 | 0.61 | 545 | 100.00 | 20.18 | 67.34 | 11.93 | 0.55 | 0.00 |

| Administrative Unit, Location and Community | Male Population | Percentage of Male | | | | | | Female Population | Percentage of Female | | | | | |
|--|--------------------|--------------------|------------------|----------------------|-------------|-------------|-------------|----------------------|----------------------|------------------|----------------------|--------------|-------------|-------------|
| | | Total | Never Married | Currently Married | Widower | Divorced | Separated | | Total | Never Married | Currently Married | Widow | Divorced | Separated |
| | | 3 | 4 | 5 | 6 | 7 | 8 | | 10 | 11 | 12 | 13 | 14 | 15 |
| Jhalarchar Purbapara | 393 | 100.00 | 31.81 | 67.18 | 0.76 | 0.25 | 0.00 | 426 | 100.00 | 19.95 | 71.13 | 8.45 | 0.23 | 0.23 |
| Jigatala | 294 | 100.00 | 32.65 | 66.67 | 0.68 | 0.00 | 0.00 | 297 | 100.00 | 19.19 | 69.36 | 11.11 | 0.34 | 0.00 |
| Singarchar | 236 | 100.00 | 36.02 | 63.56 | 0.42 | 0.00 | 0.00 | 273 | 100.00 | 20.51 | 68.13 | 9.16 | 0.73 | 1.47 |
| Pashchim Jhalarchar* | 136 | 100.00 | 33.82 | 65.44 | 0.74 | 0.00 | 0.00 | 150 | 100.00 | 24.00 | 68.00 | 8.00 | 0.00 | 0.00 |
| Surjanagar* | 2565 | 100.00 | 31.66 | 66.43 | 1.40 | 0.35 | 0.16 | 2824 | 100.00 | 21.46 | 66.96 | 10.48 | 0.67 | 0.42 |
| Manakasa | 293 | 100.00 | 33.79 | 63.82 | 1.71 | 0.68 | 0.00 | 317 | 100.00 | 22.40 | 67.51 | 9.15 | 0.32 | 0.63 |
| Pashchimpara | 1137 | 100.00 | 30.87 | 67.46 | 0.97 | 0.35 | 0.35 | 1276 | 100.00 | 20.85 | 66.61 | 11.21 | 0.94 | 0.39 |
| Purbapara | 1135 | 100.00 | 31.89 | 66.08 | 1.76 | 0.26 | 0.00 | 1231 | 100.00 | 21.85 | 67.18 | 10.07 | 0.49 | 0.41 |
| Battajore Union | 9436 | 100.00 | 31.41 | 67.19 | 0.84 | 0.25 | 0.31 | 10710 | 100.00 | 20.99 | 67.99 | 9.57 | 0.93 | 0.51 |
| Rural | 9436 | 100.00 | 31.41 | 67.19 | 0.84 | 0.25 | 0.31 | 10710 | 100.00 | 20.99 | 67.99 | 9.57 | 0.93 | 0.51 |
| Urban | 0 | 0.00 | 0.00 | 0.00 | 0.00 | 0.00 | 0.00 | 0 | 0.00 | 0.00 | 0.00 | 0.00 | 0.00 | 0.00 |
| Battajore* | 4390 | 100.00 | 31.78 | 66.72 | 0.87 | 0.34 | 0.30 | 5091 | 100.00 | 21.35 | 67.90 | 9.62 | 0.73 | 0.39 |
| Birgaon Kandapara | 125 | 100.00 | 31.20 | 67.20 | 1.60 | 0.00 | 0.00 | 136 | 100.00 | 21.32 | 70.59 | 7.35 | 0.74 | 0.00 |
| Birgaon Uttarpara | 263 | 100.00 | 38.40 | 60.08 | 0.76 | 0.38 | 0.38 | 301 | 100.00 | 22.92 | 60.13 | 14.95 | 1.33 | 0.66 |
| Chakpara | 107 | 100.00 | 22.43 | 76.64 | 0.93 | 0.00 | 0.00 | 151 | 100.00 | 17.22 | 71.52 | 11.26 | 0.00 | 0.00 |
| Chariapara | 149 | 100.00 | 30.20 | 67.79 | 0.67 | 0.67 | 0.67 | 189 | 100.00 | 22.22 | 68.78 | 8.99 | 0.00 | 0.00 |
| Datterchar Dakkhinpara (Part) | 447 | 100.00 | 38.26 | 60.40 | 0.89 | 0.00 | 0.45 | 458 | 100.00 | 19.65 | 68.34 | 10.70 | 0.66 | 0.66 |
| Jhorarpar | 451 | 100.00 | 35.70 | 62.75 | 0.22 | 1.11 | 0.22 | 502 | 100.00 | 20.12 | 67.73 | 10.96 | 0.80 | 0.40 |
| Khamariapara | 277 | 100.00 | 28.52 | 70.04 | 1.44 | 0.00 | 0.00 | 288 | 100.00 | 19.44 | 72.57 | 7.64 | 0.35 | 0.00 |
| Kumarikanda | 138 | 100.00 | 35.51 | 63.77 | 0.00 | 0.00 | 0.72 | 146 | 100.00 | 22.60 | 65.07 | 12.33 | 0.00 | 0.00 |
| Pashchimpara | 546 | 100.00 | 26.92 | 72.16 | 0.55 | 0.37 | 0.00 | 683 | 100.00 | 19.33 | 68.96 | 10.69 | 0.59 | 0.44 |
| Puran Battajore | 565 | 100.00 | 33.81 | 64.42 | 0.88 | 0.18 | 0.71 | 618 | 100.00 | 23.62 | 66.67 | 8.41 | 1.13 | 0.16 |
| Purbapara | 762 | 100.00 | 28.35 | 70.60 | 0.52 | 0.39 | 0.13 | 945 | 100.00 | 20.85 | 71.85 | 6.35 | 0.74 | 0.21 |
| Ujanpara | 560 | 100.00 | 30.71 | 66.61 | 1.96 | 0.36 | 0.36 | 674 | 100.00 | 24.63 | 62.76 | 10.68 | 0.89 | 1.04 |
| Goalgaon* | 2260 | 100.00 | 31.02 | 67.48 | 1.06 | 0.09 | 0.35 | 2508 | 100.00 | 21.85 | 68.62 | 8.29 | 0.88 | 0.36 |
| Chandrabaj | 498 | 100.00 | 28.71 | 69.28 | 1.81 | 0.00 | 0.20 | 577 | 100.00 | 20.80 | 68.28 | 9.19 | 1.56 | 0.17 |
| Dakkhin Birgoan | 529 | 100.00 | 34.03 | 65.03 | 0.19 | 0.00 | 0.76 | 565 | 100.00 | 21.77 | 67.96 | 9.38 | 0.35 | 0.53 |
| Fazilatpara | 637 | 100.00 | 30.30 | 68.45 | 0.94 | 0.16 | 0.16 | 690 | 100.00 | 22.90 | 70.43 | 6.09 | 0.43 | 0.14 |
| Panatiapara | 596 | 100.00 | 31.04 | 67.11 | 1.34 | 0.17 | 0.34 | 676 | 100.00 | 21.75 | 67.60 | 8.88 | 1.18 | 0.59 |
| Palashtala* | 2786 | 100.00 | 31.16 | 67.70 | 0.61 | 0.25 | 0.29 | 3111 | 100.00 | 19.70 | 67.63 | 10.51 | 1.32 | 0.84 |
| Datterchar Dakkhinpara (Part) | 703 | 100.00 | 37.55 | 61.45 | 0.28 | 0.43 | 0.28 | 700 | 100.00 | 20.14 | 68.71 | 9.00 | 1.71 | 0.43 |
| Datterchar Pashchimpara | 495 | 100.00 | 28.89 | 70.30 | 0.00 | 0.40 | 0.40 | 580 | 100.00 | 20.17 | 65.86 | 12.41 | 1.03 | 0.52 |
| Datterchar Purbapara | 545 | 100.00 | 31.01 | 67.34 | 0.92 | 0.37 | 0.37 | 646 | 100.00 | 21.98 | 63.62 | 10.99 | 1.39 | 2.01 |
| Palashtala | 913 | 100.00 | 28.81 | 69.88 | 1.10 | 0.00 | 0.22 | 1039 | 100.00 | 18.19 | 69.59 | 10.59 | 1.06 | 0.58 |
| Tilapara | 130 | 100.00 | 22.31 | 77.69 | 0.00 | 0.00 | 0.00 | 146 | 100.00 | 16.44 | 73.29 | 7.53 | 2.05 | 0.68 |
| Dhanua Union | 7814 | 100.00 | 30.75 | 67.81 | 0.99 | 0.18 | 0.27 | 8696 | 100.00 | 19.49 | 68.00 | 11.20 | 0.71 | 0.60 |
| Rural | 5952 | 100.00 | 30.23 | 68.35 | 0.97 | 0.17 | 0.29 | 6555 | 100.00 | 19.41 | 68.22 | 11.18 | 0.69 | 0.50 |
| Urban | 1862 | 100.00 | 32.44 | 66.11 | 1.02 | 0.21 | 0.21 | 2141 | 100.00 | 19.76 | 67.30 | 11.26 | 0.79 | 0.89 |
| Dhanua Kamalpur* | 2272 | 100.00 | 31.43 | 67.30 | 0.97 | 0.13 | 0.18 | 2477 | 100.00 | 19.50 | 68.11 | 11.14 | 0.73 | 0.52 |
| Balurgaon | 251 | 100.00 | 27.09 | 71.71 | 0.00 | 0.00 | 1.20 | 280 | 100.00 | 17.14 | 68.57 | 11.43 | 2.50 | 0.36 |
| Dakkhin Kamalpur | 400 | 100.00 | 33.75 | 64.50 | 1.50 | 0.25 | 0.00 | 409 | 100.00 | 17.60 | 68.22 | 12.47 | 0.73 | 0.98 |
| Dhanua | 941 | 100.00 | 30.18 | 68.33 | 1.28 | 0.11 | 0.11 | 1065 | 100.00 | 19.44 | 69.30 | 10.14 | 0.47 | 0.66 |
| Nayapara | 31 | 100.00 | 32.26 | 64.52 | 3.23 | 0.00 | 0.00 | 14 | 100.00 | 14.29 | 71.43 | 14.29 | 0.00 | 0.00 |
| Ramrampur | 64 | 100.00 | 25.00 | 75.00 | 0.00 | 0.00 | 0.00 | 77 | 100.00 | 11.69 | 71.43 | 16.88 | 0.00 | 0.00 |
| Uttar Kamalpur | 585 | 100.00 | 34.36 | 64.96 | 0.51 | 0.17 | 0.00 | 632 | 100.00 | 22.94 | 65.35 | 11.08 | 0.47 | 0.16 |
| Dumurtala* | 861 | 100.00 | 31.13 | 66.78 | 1.74 | 0.00 | 0.35 | 936 | 100.00 | 19.66 | 68.38 | 10.90 | 0.75 | 0.32 |
| Baishnabpara | 258 | 100.00 | 26.36 | 71.32 | 1.94 | 0.00 | 0.39 | 278 | 100.00 | 13.67 | 70.14 | 14.03 | 1.80 | 0.36 |
| Balujuri | 328 | 100.00 | 30.49 | 69.21 | 0.00 | 0.00 | 0.30 | 362 | 100.00 | 17.96 | 70.17 | 11.33 | 0.55 | 0.00 |
| Dhiglakuna | 166 | 100.00 | 40.36 | 58.43 | 0.60 | 0.00 | 0.60 | 170 | 100.00 | 30.59 | 60.59 | 7.65 | 0.00 | 1.18 |
| Hatiber Kona | 14 | 100.00 | 35.71 | 64.29 | 0.00 | 0.00 | 0.00 | 19 | 100.00 | 21.05 | 68.42 | 10.53 | 0.00 | 0.00 |
| Somnathpara | 36 | 100.00 | 27.78 | 61.11 | 11.11 | 0.00 | 0.00 | 41 | 100.00 | 19.51 | 80.49 | 0.00 | 0.00 | 0.00 |
| Tila Para | 59 | 100.00 | 30.51 | 61.02 | 8.47 | 0.00 | 0.00 | 66 | 100.00 | 25.76 | 63.64 | 10.61 | 0.00 | 0.00 |
| Gerda* | 1862 | 100.00 | 32.44 | 66.11 | 1.02 | 0.21 | 0.21 | 2141 | 100.00 | 19.76 | 67.30 | 11.26 | 0.79 | 0.89 |
| Gerda Kamalpur | 397 | 100.00 | 34.01 | 63.73 | 1.26 | 0.76 | 0.25 | 439 | 100.00 | 18.22 | 67.65 | 12.76 | 0.68 | 0.68 |
| Khamargerda | 388 | 100.00 | 34.28 | 64.43 | 1.03 | 0.00 | 0.26 | 444 | 100.00 | 18.92 | 66.44 | 13.06 | 1.35 | 0.23 |
| Majhgerda | 394 | 100.00 | 30.46 | 68.02 | 1.02 | 0.25 | 0.25 | 452 | 100.00 | 18.81 | 71.46 | 8.63 | 0.66 | 0.44 |
| Mirdhapara | 454 | 100.00 | 32.16 | 66.74 | 0.88 | 0.00 | 0.22 | 513 | 100.00 | 21.83 | 66.28 | 9.16 | 0.39 | 2.34 |
| Nayapara (Part) | 229 | 100.00 | 30.57 | 68.56 | 0.87 | 0.00 | 0.00 | 293 | 100.00 | 21.16 | 63.48 | 13.99 | 1.02 | 0.34 |
| Jadurchar* | 1018 | 100.00 | 27.80 | 70.83 | 0.98 | 0.10 | 0.29 | 1188 | 100.00 | 19.61 | 67.42 | 12.37 | 0.51 | 0.08 |
| Balurchar | 72 | 100.00 | 25.00 | 75.00 | 0.00 | 0.00 | 0.00 | 88 | 100.00 | 18.18 | 72.73 | 9.09 | 0.00 | 0.00 |
| Jadurchar | 167 | 100.00 | 30.54 | 69.46 | 0.00 | 0.00 | 0.00 | 190 | 100.00 | 18.42 | 67.37 | 13.16 | 1.05 | 0.00 |

| Administrative Unit, Location and Community | Male Population | Percentage of Male | | | | | | Female Population | Percentage of Female | | | | | |
|--|--------------------|--------------------|------------------|----------------------|-------------|-------------|-------------|----------------------|----------------------|------------------|----------------------|--------------|-------------|-------------|
| | | Total | Never Married | Currently Married | Widower | Divorced | Separated | | Total | Never Married | Currently Married | Widow | Divorced | Separated |
| 1 | 2 | 3 | 4 | 5 | 6 | 7 | 8 | 9 | 10 | 11 | 12 | 13 | 14 | 15 |
| Palashtala | 533 | 100.00 | 28.89 | 69.61 | 1.31 | 0.19 | 0.00 | 622 | 100.00 | 19.45 | 67.52 | 12.70 | 0.16 | 0.16 |
| Tengramari | 246 | 100.00 | 24.39 | 73.17 | 1.22 | 0.00 | 1.22 | 288 | 100.00 | 21.18 | 65.63 | 12.15 | 1.04 | 0.00 |
| Lauchapra* | 1801 | 100.00 | 29.65 | 69.02 | 0.61 | 0.33 | 0.39 | 1954 | 100.00 | 19.04 | 68.78 | 10.64 | 0.72 | 0.82 |
| Baglakandi | 221 | 100.00 | 31.22 | 68.33 | 0.00 | 0.00 | 0.45 | 242 | 100.00 | 16.12 | 66.12 | 14.88 | 1.65 | 1.24 |
| Jardarpara | 325 | 100.00 | 28.92 | 69.85 | 0.62 | 0.00 | 0.62 | 355 | 100.00 | 20.00 | 67.89 | 9.58 | 0.85 | 1.69 |
| Kanekanda | 362 | 100.00 | 30.11 | 68.78 | 0.00 | 1.10 | 0.00 | 381 | 100.00 | 21.26 | 68.77 | 9.71 | 0.26 | 0.00 |
| Lauchapra | 200 | 100.00 | 30.50 | 68.00 | 0.50 | 0.00 | 1.00 | 198 | 100.00 | 19.70 | 70.20 | 9.60 | 0.00 | 0.51 |
| Master Para | 243 | 100.00 | 31.69 | 65.84 | 1.23 | 0.82 | 0.41 | 278 | 100.00 | 21.58 | 63.31 | 12.95 | 0.72 | 1.44 |
| Satanipara | 450 | 100.00 | 27.56 | 71.11 | 1.11 | 0.00 | 0.22 | 500 | 100.00 | 16.40 | 73.20 | 9.20 | 0.80 | 0.40 |
| Merurchar Union | 13095 | 100.00 | 31.65 | 67.06 | 0.75 | 0.27 | 0.28 | 14080 | 100.00 | 19.67 | 70.65 | 8.64 | 0.63 | 0.40 |
| Rural | 4195 | 100.00 | 31.78 | 67.25 | 0.52 | 0.24 | 0.21 | 4508 | 100.00 | 18.03 | 72.38 | 8.67 | 0.55 | 0.35 |
| Urban | 8900 | 100.00 | 31.58 | 66.97 | 0.85 | 0.28 | 0.31 | 9572 | 100.00 | 20.45 | 69.84 | 8.63 | 0.67 | 0.42 |
| Durgapur* | 4195 | 100.00 | 31.78 | 67.25 | 0.52 | 0.24 | 0.21 | 4508 | 100.00 | 18.03 | 72.38 | 8.67 | 0.55 | 0.35 |
| Ghugrakandi | 323 | 100.00 | 34.37 | 64.09 | 0.93 | 0.31 | 0.31 | 351 | 100.00 | 17.38 | 70.09 | 11.11 | 1.14 | 0.28 |
| Kalkihara Bhati | 1083 | 100.00 | 31.49 | 67.77 | 0.46 | 0.09 | 0.18 | 1229 | 100.00 | 18.80 | 69.00 | 11.31 | 0.49 | 0.41 |
| Kalkihara Uzan | 663 | 100.00 | 33.63 | 65.16 | 0.90 | 0.15 | 0.15 | 761 | 100.00 | 18.79 | 70.43 | 10.25 | 0.53 | 0.00 |
| Madarerchar | 551 | 100.00 | 31.22 | 67.51 | 0.91 | 0.36 | 0.00 | 613 | 100.00 | 18.27 | 73.57 | 7.01 | 0.65 | 0.49 |
| Maichhanir Char | 1003 | 100.00 | 30.01 | 69.09 | 0.20 | 0.40 | 0.30 | 982 | 100.00 | 15.99 | 77.49 | 5.80 | 0.41 | 0.31 |
| Purba Kalkihara | 572 | 100.00 | 32.34 | 66.96 | 0.17 | 0.17 | 0.35 | 572 | 100.00 | 19.06 | 73.60 | 6.12 | 0.52 | 0.70 |
| Rabiarchar* | 8900 | 100.00 | 31.58 | 66.97 | 0.85 | 0.28 | 0.31 | 9572 | 100.00 | 20.45 | 69.84 | 8.63 | 0.67 | 0.42 |
| Airmari Natun | 522 | 100.00 | 33.33 | 65.13 | 0.96 | 0.00 | 0.57 | 578 | 100.00 | 20.76 | 69.90 | 8.48 | 0.69 | 0.17 |
| Airmari Puratan | 265 | 100.00 | 26.42 | 72.08 | 1.51 | 0.00 | 0.00 | 321 | 100.00 | 21.18 | 72.90 | 4.98 | 0.62 | 0.31 |
| Awalpara | 218 | 100.00 | 29.36 | 69.27 | 0.00 | 0.92 | 0.46 | 244 | 100.00 | 17.62 | 70.08 | 11.48 | 0.00 | 0.82 |
| Baghadubi | 421 | 100.00 | 33.02 | 65.80 | 0.95 | 0.00 | 0.24 | 411 | 100.00 | 19.95 | 72.02 | 7.30 | 0.73 | 0.00 |
| Betmari | 300 | 100.00 | 26.67 | 72.67 | 0.00 | 0.00 | 0.67 | 296 | 100.00 | 15.88 | 74.66 | 8.45 | 0.68 | 0.34 |
| Chinerchar | 276 | 100.00 | 28.62 | 69.93 | 1.09 | 0.36 | 0.00 | 293 | 100.00 | 18.43 | 70.99 | 7.85 | 1.37 | 1.37 |
| Fakirpara | 545 | 100.00 | 33.03 | 66.24 | 0.00 | 0.18 | 0.55 | 624 | 100.00 | 16.99 | 74.52 | 7.53 | 0.32 | 0.64 |
| Jagirpara | 558 | 100.00 | 30.82 | 67.56 | 1.08 | 0.18 | 0.36 | 578 | 100.00 | 19.55 | 69.20 | 9.69 | 1.04 | 0.52 |
| Khewarchar Bhati | 663 | 100.00 | 27.00 | 70.44 | 1.51 | 0.75 | 0.30 | 734 | 100.00 | 20.16 | 70.84 | 7.22 | 1.09 | 0.68 |
| Khewarchar Uzan | 844 | 100.00 | 34.48 | 63.86 | 1.18 | 0.36 | 0.12 | 892 | 100.00 | 22.09 | 66.82 | 9.98 | 0.78 | 0.34 |
| Merurchar | 1552 | 100.00 | 32.93 | 66.43 | 0.45 | 0.06 | 0.13 | 1610 | 100.00 | 21.12 | 69.32 | 8.88 | 0.25 | 0.43 |
| Rabiarchar | 719 | 100.00 | 34.91 | 63.56 | 0.97 | 0.14 | 0.42 | 743 | 100.00 | 19.52 | 72.14 | 7.54 | 0.67 | 0.13 |
| Sheikherchar | 589 | 100.00 | 31.75 | 67.40 | 0.34 | 0.34 | 0.17 | 597 | 100.00 | 19.93 | 73.53 | 5.70 | 0.84 | 0.00 |
| Tupkarchar Natun | 576 | 100.00 | 28.65 | 69.27 | 1.39 | 0.17 | 0.52 | 648 | 100.00 | 23.61 | 68.06 | 7.41 | 0.62 | 0.31 |
| Tupkarchar Puran | 852 | 100.00 | 31.57 | 65.96 | 1.17 | 0.82 | 0.47 | 1003 | 100.00 | 22.13 | 63.61 | 12.86 | 0.80 | 0.60 |
| Nilakkhia Union | 10729 | 100.00 | 32.92 | 65.36 | 1.01 | 0.42 | 0.29 | 11653 | 100.00 | 21.30 | 67.27 | 10.15 | 0.97 | 0.31 |
| Rural | 7070 | 100.00 | 32.46 | 65.79 | 1.06 | 0.38 | 0.31 | 7740 | 100.00 | 20.85 | 67.52 | 10.35 | 0.97 | 0.31 |
| Urban | 3659 | 100.00 | 33.81 | 64.55 | 0.90 | 0.49 | 0.25 | 3913 | 100.00 | 22.18 | 66.78 | 9.76 | 0.97 | 0.31 |
| Binoderchar* | 1115 | 100.00 | 33.90 | 64.13 | 1.08 | 0.63 | 0.27 | 1150 | 100.00 | 21.74 | 67.48 | 9.48 | 1.04 | 0.26 |
| Binoderchar | 765 | 100.00 | 36.47 | 61.57 | 0.78 | 0.78 | 0.39 | 769 | 100.00 | 23.54 | 66.84 | 8.58 | 0.78 | 0.26 |
| Chariapara | 122 | 100.00 | 27.05 | 71.31 | 1.64 | 0.00 | 0.00 | 143 | 100.00 | 22.38 | 67.83 | 7.69 | 2.10 | 0.00 |
| Gomerchar | 228 | 100.00 | 28.95 | 68.86 | 1.75 | 0.44 | 0.00 | 238 | 100.00 | 15.55 | 69.33 | 13.45 | 1.26 | 0.42 |
| Janakipur* | 4422 | 100.00 | 31.80 | 66.71 | 0.81 | 0.34 | 0.34 | 4978 | 100.00 | 20.85 | 67.44 | 10.53 | 0.84 | 0.34 |
| Baskanda Natunpara | 589 | 100.00 | 34.97 | 63.16 | 0.85 | 0.34 | 0.68 | 654 | 100.00 | 22.32 | 65.60 | 11.01 | 0.61 | 0.46 |
| Baskanda Puranpara | 141 | 100.00 | 30.50 | 69.50 | 0.00 | 0.00 | 0.00 | 198 | 100.00 | 28.79 | 58.08 | 13.13 | 0.00 | 0.00 |
| Chakpara | 80 | 100.00 | 38.75 | 60.00 | 1.25 | 0.00 | 0.00 | 74 | 100.00 | 13.51 | 71.62 | 14.86 | 0.00 | 0.00 |
| Dariapara | 171 | 100.00 | 29.24 | 69.59 | 0.00 | 1.17 | 0.00 | 184 | 100.00 | 22.28 | 67.93 | 8.15 | 0.54 | 1.09 |
| Daripura | 228 | 100.00 | 35.96 | 61.84 | 1.75 | 0.44 | 0.00 | 269 | 100.00 | 23.05 | 63.94 | 11.90 | 0.74 | 0.37 |
| Dikpara | 541 | 100.00 | 32.53 | 66.54 | 0.55 | 0.37 | 0.00 | 627 | 100.00 | 21.53 | 65.39 | 11.32 | 1.59 | 0.16 |
| Fakirpara | 138 | 100.00 | 29.71 | 69.57 | 0.72 | 0.00 | 0.00 | 167 | 100.00 | 20.96 | 69.46 | 7.78 | 1.20 | 0.60 |
| Kayosthapara | 98 | 100.00 | 37.76 | 61.22 | 1.02 | 0.00 | 0.00 | 122 | 100.00 | 15.57 | 71.31 | 10.66 | 1.64 | 0.82 |
| Moharband | 340 | 100.00 | 30.29 | 69.41 | 0.29 | 0.00 | 0.00 | 391 | 100.00 | 18.16 | 73.15 | 7.93 | 0.26 | 0.51 |
| Mridhapara | 414 | 100.00 | 34.30 | 64.25 | 0.24 | 0.00 | 1.21 | 432 | 100.00 | 20.14 | 68.52 | 10.19 | 0.23 | 0.93 |
| Namapara | 136 | 100.00 | 30.88 | 66.91 | 2.21 | 0.00 | 0.00 | 155 | 100.00 | 24.52 | 65.16 | 10.32 | 0.00 | 0.00 |
| Manjalia | 386 | 100.00 | 31.61 | 67.36 | 0.78 | 0.26 | 0.00 | 438 | 100.00 | 20.32 | 64.16 | 14.61 | 0.91 | 0.00 |
| Salai Mandol Para | 241 | 100.00 | 27.80 | 70.54 | 0.41 | 0.41 | 0.83 | 270 | 100.00 | 19.63 | 66.30 | 12.59 | 1.48 | 0.00 |
| Talukpara | 145 | 100.00 | 26.21 | 71.03 | 2.07 | 0.69 | 0.00 | 145 | 100.00 | 19.31 | 69.66 | 8.28 | 2.76 | 0.00 |
| Tambalipara | 111 | 100.00 | 27.03 | 72.97 | 0.00 | 0.00 | 0.00 | 107 | 100.00 | 18.69 | 81.31 | 0.00 | 0.00 | 0.00 |
| Thakurpara | 444 | 100.00 | 29.95 | 67.57 | 1.13 | 0.90 | 0.45 | 469 | 100.00 | 19.19 | 68.23 | 10.87 | 1.28 | 0.43 |
| Vatiapara | 219 | 100.00 | 28.77 | 68.04 | 1.83 | 0.46 | 0.91 | 276 | 100.00 | 20.65 | 72.10 | 6.88 | 0.36 | 0.00 |
| Kushalnagar* | 1533 | 100.00 | 33.33 | 64.32 | 1.76 | 0.33 | 0.26 | 1612 | 100.00 | 20.22 | 67.80 | 10.42 | 1.30 | 0.25 |
| Dakkhin Kushalnagar | 979 | 100.00 | 33.40 | 64.35 | 1.63 | 0.31 | 0.31 | 1015 | 100.00 | 20.00 | 68.77 | 9.26 | 1.77 | 0.20 |

| Administrative Unit, Location and Community | Male Population | Percentage of Male | | | | | | Female Population | Percentage of Female | | | | | |
|--|--------------------|--------------------|------------------|----------------------|-------------|-------------|-------------|----------------------|----------------------|------------------|----------------------|--------------|-------------|-------------|
| | | Total | Never Married | Currently Married | Widower | Divorced | Separated | | Total | Never Married | Currently Married | Widow | Divorced | Separated |
| 1 | 2 | 3 | 4 | 5 | 6 | 7 | 8 | 9 | 10 | 11 | 12 | 13 | 14 | 15 |
| Uttar Kushalnagar | 554 | 100.00 | 33.21 | 64.26 | 1.99 | 0.36 | 0.18 | 597 | 100.00 | 20.60 | 66.16 | 12.40 | 0.50 | 0.34 |
| Nilakkhia* | 3659 | 100.00 | 33.81 | 64.55 | 0.90 | 0.49 | 0.25 | 3913 | 100.00 | 22.18 | 66.78 | 9.76 | 0.97 | 0.31 |
| Dakkhin Beparipara | 316 | 100.00 | 38.29 | 59.49 | 1.58 | 0.32 | 0.32 | 324 | 100.00 | 21.91 | 62.96 | 12.35 | 0.93 | 1.85 |
| Jhalupara | 57 | 100.00 | 29.82 | 68.42 | 1.75 | 0.00 | 0.00 | 63 | 100.00 | 19.05 | 68.25 | 12.70 | 0.00 | 0.00 |
| Munshipara | 44 | 100.00 | 36.36 | 61.36 | 2.27 | 0.00 | 0.00 | 64 | 100.00 | 14.06 | 56.25 | 25.00 | 4.69 | 0.00 |
| Natunpara | 153 | 100.00 | 31.37 | 67.97 | 0.65 | 0.00 | 0.00 | 200 | 100.00 | 29.00 | 60.50 | 9.00 | 1.50 | 0.00 |
| Nayapara | 176 | 100.00 | 27.84 | 71.02 | 1.14 | 0.00 | 0.00 | 173 | 100.00 | 20.81 | 74.57 | 4.62 | 0.00 | 0.00 |
| Nilakkhia Bazar | 106 | 100.00 | 31.13 | 66.98 | 0.94 | 0.00 | 0.94 | 126 | 100.00 | 18.25 | 65.08 | 14.29 | 2.38 | 0.00 |
| Paglapara | 583 | 100.00 | 31.90 | 66.38 | 1.03 | 0.51 | 0.17 | 648 | 100.00 | 25.31 | 64.97 | 7.87 | 1.23 | 0.62 |
| Pashchim Beparipara | 254 | 100.00 | 36.61 | 62.20 | 1.18 | 0.00 | 0.00 | 319 | 100.00 | 26.65 | 58.62 | 13.17 | 1.57 | 0.00 |
| Pashchimpara | 217 | 100.00 | 41.94 | 54.84 | 0.46 | 1.38 | 1.38 | 235 | 100.00 | 26.81 | 60.00 | 11.49 | 1.28 | 0.43 |
| Sajimara | 1225 | 100.00 | 34.29 | 64.33 | 0.82 | 0.41 | 0.16 | 1212 | 100.00 | 20.63 | 71.29 | 7.51 | 0.58 | 0.00 |
| Santi Nagar | 60 | 100.00 | 21.67 | 71.67 | 0.00 | 5.00 | 1.67 | 55 | 100.00 | 14.55 | 81.82 | 1.82 | 0.00 | 1.82 |
| Sarkarpara | 130 | 100.00 | 34.62 | 64.62 | 0.77 | 0.00 | 0.00 | 145 | 100.00 | 17.93 | 66.90 | 13.79 | 1.38 | 0.00 |
| Uttarpara | 338 | 100.00 | 31.07 | 67.75 | 0.30 | 0.89 | 0.00 | 349 | 100.00 | 18.05 | 69.63 | 12.03 | 0.29 | 0.00 |
| Sadhurpara Union | 9981 | 100.00 | 32.44 | 66.00 | 0.96 | 0.27 | 0.33 | 10564 | 100.00 | 21.12 | 68.76 | 9.10 | 0.62 | 0.40 |
| Rural | 9981 | 100.00 | 32.44 | 66.00 | 0.96 | 0.27 | 0.33 | 10564 | 100.00 | 21.12 | 68.76 | 9.10 | 0.62 | 0.40 |
| Urban | 0 | 0.00 | 0.00 | 0.00 | 0.00 | 0.00 | 0.00 | 0 | 0.00 | 0.00 | 0.00 | 0.00 | 0.00 | 0.00 |
| Sadhurpara* | 9981 | 100.00 | 32.44 | 66.00 | 0.96 | 0.27 | 0.33 | 10564 | 100.00 | 21.12 | 68.76 | 9.10 | 0.62 | 0.40 |
| Airmari | 925 | 100.00 | 32.43 | 66.16 | 1.08 | 0.32 | 0.00 | 1049 | 100.00 | 20.50 | 69.69 | 8.39 | 1.24 | 0.19 |
| Archakandi | 432 | 100.00 | 28.47 | 69.21 | 0.93 | 0.69 | 0.69 | 444 | 100.00 | 16.89 | 76.80 | 5.18 | 0.68 | 0.45 |
| Balurgaon | 206 | 100.00 | 30.58 | 68.45 | 0.97 | 0.00 | 0.00 | 217 | 100.00 | 23.96 | 65.90 | 9.68 | 0.46 | 0.00 |
| Bangalpara | 654 | 100.00 | 33.18 | 65.75 | 0.31 | 0.15 | 0.61 | 678 | 100.00 | 22.27 | 70.06 | 7.08 | 0.29 | 0.29 |
| Bilerpar | 259 | 100.00 | 27.80 | 71.43 | 0.39 | 0.39 | 0.00 | 281 | 100.00 | 21.71 | 71.17 | 6.76 | 0.00 | 0.36 |
| Char Airmari | 443 | 100.00 | 33.63 | 63.43 | 1.58 | 0.00 | 1.35 | 437 | 100.00 | 19.45 | 70.71 | 9.38 | 0.23 | 0.23 |
| Char Gazirpara | 207 | 100.00 | 34.30 | 65.22 | 0.48 | 0.00 | 0.00 | 194 | 100.00 | 19.07 | 71.13 | 9.79 | 0.00 | 0.00 |
| Char Kamalerbati | 387 | 100.00 | 34.88 | 63.82 | 0.52 | 0.00 | 0.78 | 390 | 100.00 | 23.08 | 67.69 | 8.97 | 0.26 | 0.00 |
| Dakkhin Datuakanda | 276 | 100.00 | 34.78 | 63.41 | 0.36 | 0.72 | 0.72 | 283 | 100.00 | 21.91 | 65.37 | 10.60 | 1.77 | 0.35 |
| Daspara | 177 | 100.00 | 35.59 | 61.02 | 2.82 | 0.56 | 0.00 | 201 | 100.00 | 23.38 | 60.70 | 13.93 | 0.00 | 1.99 |
| Derurbil | 327 | 100.00 | 32.72 | 65.44 | 1.53 | 0.31 | 0.00 | 341 | 100.00 | 17.60 | 69.50 | 11.14 | 1.17 | 0.59 |
| Gazirpara | 295 | 100.00 | 27.80 | 70.17 | 1.69 | 0.34 | 0.00 | 328 | 100.00 | 18.60 | 72.26 | 8.54 | 0.30 | 0.30 |
| Kamalerbati Pashchimpara | 549 | 100.00 | 34.43 | 65.03 | 0.55 | 0.00 | 0.00 | 579 | 100.00 | 22.45 | 64.94 | 11.92 | 0.69 | 0.00 |
| Kamalerbati Purbapara | 574 | 100.00 | 34.49 | 64.81 | 0.35 | 0.35 | 0.00 | 644 | 100.00 | 25.16 | 65.53 | 8.23 | 0.62 | 0.47 |
| Khetarchar | 636 | 100.00 | 28.46 | 69.50 | 1.57 | 0.16 | 0.31 | 710 | 100.00 | 20.70 | 69.30 | 9.15 | 0.42 | 0.42 |
| Kutuberchar Dakkhin | 473 | 100.00 | 32.77 | 65.75 | 1.48 | 0.00 | 0.00 | 455 | 100.00 | 19.34 | 72.53 | 7.03 | 0.66 | 0.44 |
| Madanerchar | 342 | 100.00 | 33.04 | 66.08 | 0.58 | 0.29 | 0.00 | 337 | 100.00 | 19.88 | 72.40 | 6.53 | 0.59 | 0.59 |
| Madanerchar Taltola | 176 | 100.00 | 36.93 | 61.36 | 1.70 | 0.00 | 0.00 | 154 | 100.00 | 15.58 | 73.38 | 9.09 | 0.65 | 1.30 |
| Madhya Datuakanda | 554 | 100.00 | 36.82 | 60.47 | 1.08 | 1.08 | 0.54 | 573 | 100.00 | 21.29 | 64.40 | 12.91 | 0.35 | 1.05 |
| Majherpara | 241 | 100.00 | 28.63 | 70.12 | 0.00 | 0.41 | 0.83 | 259 | 100.00 | 18.15 | 74.13 | 7.34 | 0.39 | 0.00 |
| Masjidpara | 141 | 100.00 | 30.50 | 65.25 | 2.84 | 0.00 | 1.42 | 170 | 100.00 | 21.76 | 62.94 | 11.18 | 2.35 | 1.76 |
| Nilerchar | 164 | 100.00 | 35.37 | 62.80 | 1.83 | 0.00 | 0.00 | 170 | 100.00 | 28.24 | 65.29 | 6.47 | 0.00 | 0.00 |
| Pashchim Kutuber Char | 277 | 100.00 | 32.49 | 66.79 | 0.00 | 0.00 | 0.72 | 308 | 100.00 | 21.43 | 66.88 | 10.39 | 0.97 | 0.32 |
| Sheikhpara | 86 | 100.00 | 31.40 | 67.44 | 1.16 | 0.00 | 0.00 | 88 | 100.00 | 19.32 | 75.00 | 4.55 | 0.00 | 1.14 |
| Thandarban | 503 | 100.00 | 32.60 | 65.61 | 1.19 | 0.40 | 0.20 | 514 | 100.00 | 23.54 | 66.73 | 9.14 | 0.39 | 0.19 |
| Uttar Datuakanda | 677 | 100.00 | 30.13 | 68.69 | 0.59 | 0.15 | 0.44 | 760 | 100.00 | 20.92 | 67.24 | 10.79 | 0.79 | 0.26 |
| Dewanganj Upazila | 112509 | 100.00 | 32.74 | 66.23 | 0.63 | 0.19 | 0.21 | 118541 | 100.00 | 19.84 | 69.18 | 9.75 | 0.76 | 0.46 |
| Rural | 84344 | 100.00 | 32.70 | 66.36 | 0.58 | 0.16 | 0.20 | 88221 | 100.00 | 19.82 | 69.81 | 9.12 | 0.75 | 0.48 |
| Urban | 28165 | 100.00 | 32.85 | 65.84 | 0.81 | 0.27 | 0.24 | 30320 | 100.00 | 19.90 | 67.34 | 11.58 | 0.77 | 0.41 |
| Dewanganj Paurashava | 16026 | 100.00 | 33.35 | 65.10 | 0.96 | 0.34 | 0.26 | 17471 | 100.00 | 20.57 | 65.35 | 12.96 | 0.77 | 0.35 |
| Ward No. 01 | 1483 | 100.00 | 31.29 | 66.62 | 1.35 | 0.34 | 0.40 | 1710 | 100.00 | 20.35 | 64.80 | 13.86 | 0.58 | 0.41 |
| Chikajani (Part)* | 1451 | 100.00 | 31.56 | 66.30 | 1.38 | 0.34 | 0.41 | 1669 | 100.00 | 20.67 | 64.47 | 13.90 | 0.54 | 0.42 |
| Akandapara | 510 | 100.00 | 31.37 | 67.65 | 0.98 | 0.00 | 0.00 | 548 | 100.00 | 19.16 | 67.88 | 12.23 | 0.55 | 0.18 |
| Chandrapara | 288 | 100.00 | 28.47 | 68.06 | 2.43 | 0.35 | 0.69 | 337 | 100.00 | 19.29 | 64.99 | 14.54 | 0.30 | 0.89 |
| Chikajani Dakkhinpara | 347 | 100.00 | 33.43 | 63.98 | 0.86 | 0.86 | 0.86 | 394 | 100.00 | 23.10 | 61.42 | 14.21 | 0.76 | 0.51 |
| Chikajani Uttarpara | 177 | 100.00 | 33.90 | 64.41 | 1.69 | 0.00 | 0.00 | 231 | 100.00 | 24.24 | 58.01 | 16.45 | 0.87 | 0.43 |
| Miapara | 129 | 100.00 | 31.01 | 65.89 | 1.55 | 0.78 | 0.78 | 159 | 100.00 | 17.61 | 68.55 | 13.84 | 0.00 | 0.00 |
| Chukaibari* | 32 | 100.00 | 18.75 | 81.25 | 0.00 | 0.00 | 0.00 | 41 | 100.00 | 7.32 | 78.05 | 12.20 | 2.44 | 0.00 |
| Rampura Purbapara (Part) | 32 | 100.00 | 18.75 | 81.25 | 0.00 | 0.00 | 0.00 | 41 | 100.00 | 7.32 | 78.05 | 12.20 | 2.44 | 0.00 |
| Ward No. 02 | 1374 | 100.00 | 31.00 | 68.41 | 0.44 | 0.15 | 0.00 | 1587 | 100.00 | 19.09 | 67.04 | 12.54 | 1.01 | 0.32 |
| Chuniapara* | 1246 | 100.00 | 31.62 | 67.74 | 0.48 | 0.16 | 0.00 | 1431 | 100.00 | 19.43 | 66.81 | 12.37 | 1.05 | 0.35 |
| Pashchim Chuniapara | 754 | 100.00 | 30.50 | 68.57 | 0.80 | 0.13 | 0.00 | 860 | 100.00 | 20.12 | 67.21 | 11.28 | 0.93 | 0.47 |

| Administrative Unit, Location and Community | Male Population | Percentage of Male | | | | | | Female Population | Percentage of Female | | | | | |
|--|--------------------|--------------------|------------------|----------------------|-------------|-------------|-------------|----------------------|----------------------|------------------|----------------------|--------------|-------------|-------------|
| | | Total | Never Married | Currently Married | Widower | Divorced | Separated | | Total | Never Married | Currently Married | Widow | Divorced | Separated |
| 1 | 2 | 3 | 4 | 5 | 6 | 7 | 8 | 9 | 10 | 11 | 12 | 13 | 14 | 15 |
| Purba Chuniapara | 492 | 100.00 | 33.33 | 66.46 | 0.00 | 0.20 | 0.00 | 571 | 100.00 | 18.39 | 66.20 | 14.01 | 1.23 | 0.18 |
| Gobindanagar* | 93 | 100.00 | 22.58 | 77.42 | 0.00 | 0.00 | 0.00 | 110 | 100.00 | 13.64 | 70.91 | 15.45 | 0.00 | 0.00 |
| Kalikapur (Part)* | 35 | 100.00 | 31.43 | 68.57 | 0.00 | 0.00 | 0.00 | 46 | 100.00 | 21.74 | 65.22 | 10.87 | 2.17 | 0.00 |
| Ward No. 03 | 2225 | 100.00 | 34.52 | 63.87 | 1.03 | 0.36 | 0.22 | 2277 | 100.00 | 21.61 | 66.45 | 11.37 | 0.31 | 0.26 |
| Kalikapur (Part)* | 2225 | 100.00 | 34.52 | 63.87 | 1.03 | 0.36 | 0.22 | 2277 | 100.00 | 21.61 | 66.45 | 11.37 | 0.31 | 0.26 |
| Char Kalikapur (Part) | 430 | 100.00 | 33.72 | 65.81 | 0.47 | 0.00 | 0.00 | 421 | 100.00 | 22.80 | 70.07 | 6.65 | 0.48 | 0.00 |
| Kalikapur (Part) | 1237 | 100.00 | 35.33 | 62.81 | 1.29 | 0.40 | 0.16 | 1245 | 100.00 | 21.77 | 66.59 | 11.33 | 0.08 | 0.24 |
| Uttar Kalikapur | 558 | 100.00 | 33.33 | 64.70 | 0.90 | 0.54 | 0.54 | 611 | 100.00 | 20.46 | 63.67 | 14.73 | 0.65 | 0.49 |
| Ward No. 04 | 2683 | 100.00 | 33.54 | 65.00 | 1.01 | 0.26 | 0.19 | 2765 | 100.00 | 21.66 | 65.03 | 12.08 | 1.01 | 0.22 |
| Kalikapur (Part)* | 2683 | 100.00 | 33.54 | 65.00 | 1.01 | 0.26 | 0.19 | 2765 | 100.00 | 21.66 | 65.03 | 12.08 | 1.01 | 0.22 |
| Bazaripara | 809 | 100.00 | 33.87 | 64.03 | 1.61 | 0.12 | 0.37 | 865 | 100.00 | 25.55 | 60.12 | 12.95 | 1.04 | 0.35 |
| Char Kalikapur (Part) | 616 | 100.00 | 32.47 | 66.40 | 0.81 | 0.32 | 0.00 | 658 | 100.00 | 21.88 | 65.05 | 11.55 | 1.37 | 0.15 |
| Dewanganj Bazar | 342 | 100.00 | 35.67 | 63.16 | 0.58 | 0.29 | 0.29 | 379 | 100.00 | 19.00 | 65.96 | 13.19 | 1.32 | 0.53 |
| Kacharipara | 458 | 100.00 | 41.27 | 56.77 | 1.31 | 0.66 | 0.00 | 404 | 100.00 | 18.81 | 66.58 | 14.11 | 0.50 | 0.00 |
| Kalikapur (Part) | 458 | 100.00 | 25.11 | 74.45 | 0.22 | 0.00 | 0.22 | 459 | 100.00 | 18.74 | 72.11 | 8.50 | 0.65 | 0.00 |
| Ward No. 05 | 1980 | 100.00 | 32.63 | 65.71 | 0.91 | 0.45 | 0.30 | 2253 | 100.00 | 22.77 | 63.91 | 12.21 | 0.62 | 0.49 |
| Banianirchar (Part)* | 849 | 100.00 | 32.86 | 65.02 | 0.94 | 0.82 | 0.35 | 926 | 100.00 | 21.60 | 64.90 | 12.42 | 0.43 | 0.65 |
| Banianirchar Pashchimpara (Part) | 849 | 100.00 | 32.86 | 65.02 | 0.94 | 0.82 | 0.35 | 926 | 100.00 | 21.60 | 64.90 | 12.42 | 0.43 | 0.65 |
| Chukaibari (Part)* | 1131 | 100.00 | 32.45 | 66.22 | 0.88 | 0.18 | 0.27 | 1327 | 100.00 | 23.59 | 63.23 | 12.06 | 0.75 | 0.38 |
| Dalbari | 398 | 100.00 | 33.67 | 65.08 | 0.50 | 0.25 | 0.50 | 470 | 100.00 | 21.06 | 62.77 | 14.26 | 1.49 | 0.43 |
| Kaibartapara | 133 | 100.00 | 27.82 | 69.17 | 3.01 | 0.00 | 0.00 | 159 | 100.00 | 20.13 | 61.64 | 18.24 | 0.00 | 0.00 |
| Nirbahi Area Pamputala | 359 | 100.00 | 30.92 | 68.52 | 0.56 | 0.00 | 0.00 | 399 | 100.00 | 24.31 | 65.66 | 9.02 | 0.50 | 0.50 |
| Rampur Chukai Madhyapara | 157 | 100.00 | 33.76 | 63.69 | 1.27 | 0.64 | 0.64 | 202 | 100.00 | 26.73 | 58.42 | 13.86 | 0.50 | 0.50 |
| Sharifpara | 84 | 100.00 | 38.10 | 61.90 | 0.00 | 0.00 | 0.00 | 97 | 100.00 | 31.96 | 68.04 | 0.00 | 0.00 | 0.00 |
| Ward No. 06 | 1153 | 100.00 | 44.41 | 53.95 | 1.04 | 0.09 | 0.52 | 1152 | 100.00 | 21.96 | 61.46 | 15.63 | 0.61 | 0.35 |
| Bade Shashariabari (Part)* | 1153 | 100.00 | 44.41 | 53.95 | 1.04 | 0.09 | 0.52 | 1152 | 100.00 | 21.96 | 61.46 | 15.63 | 0.61 | 0.35 |
| Beltali Bazar | 112 | 100.00 | 36.61 | 60.71 | 1.79 | 0.89 | 0.00 | 107 | 100.00 | 19.63 | 67.29 | 10.28 | 2.80 | 0.00 |
| Dakkhin Bade Shashariabari | 663 | 100.00 | 50.08 | 48.11 | 1.06 | 0.00 | 0.75 | 574 | 100.00 | 21.25 | 62.72 | 15.16 | 0.70 | 0.17 |
| Rail Colony | 201 | 100.00 | 41.79 | 56.22 | 1.49 | 0.00 | 0.50 | 218 | 100.00 | 22.02 | 59.17 | 18.35 | 0.00 | 0.46 |
| Uttar Bade Shasharia Bari | 177 | 100.00 | 31.07 | 68.93 | 0.00 | 0.00 | 0.00 | 253 | 100.00 | 24.51 | 58.10 | 16.60 | 0.00 | 0.79 |
| Ward No. 07 | 2280 | 100.00 | 31.58 | 66.54 | 1.10 | 0.48 | 0.31 | 2551 | 100.00 | 18.82 | 65.19 | 14.27 | 1.22 | 0.51 |
| Banianirchar (Part)* | 620 | 100.00 | 33.71 | 65.48 | 0.48 | 0.00 | 0.32 | 710 | 100.00 | 20.56 | 62.96 | 13.80 | 1.97 | 0.70 |
| Banianirchar Purbapara | 476 | 100.00 | 35.71 | 63.87 | 0.21 | 0.00 | 0.21 | 519 | 100.00 | 22.16 | 62.62 | 12.33 | 1.93 | 0.96 |
| Uttar Madhya Banianirchar | 144 | 100.00 | 27.08 | 70.83 | 1.39 | 0.00 | 0.69 | 191 | 100.00 | 16.23 | 63.87 | 17.80 | 2.09 | 0.00 |
| Char Bhabasur (Part)* | 1660 | 100.00 | 30.78 | 66.93 | 1.33 | 0.66 | 0.30 | 1841 | 100.00 | 18.14 | 66.05 | 14.45 | 0.92 | 0.43 |
| Char Bhabasur Pashchimpara | 481 | 100.00 | 29.73 | 67.78 | 1.25 | 0.83 | 0.42 | 501 | 100.00 | 17.17 | 70.06 | 11.38 | 0.80 | 0.60 |
| Char Bhabasur Purbapara (Part) | 607 | 100.00 | 30.48 | 67.22 | 0.99 | 0.82 | 0.49 | 709 | 100.00 | 17.07 | 65.02 | 15.94 | 1.69 | 0.28 |
| Char Bhabasur Thontapara | 572 | 100.00 | 31.99 | 65.91 | 1.75 | 0.35 | 0.00 | 631 | 100.00 | 20.13 | 64.03 | 15.21 | 0.16 | 0.48 |
| Ward No. 08 | 1091 | 100.00 | 31.71 | 66.73 | 1.10 | 0.37 | 0.09 | 1277 | 100.00 | 18.09 | 66.48 | 14.25 | 0.70 | 0.47 |
| Bhabasur (Part)* | 1091 | 100.00 | 31.71 | 66.73 | 1.10 | 0.37 | 0.09 | 1277 | 100.00 | 18.09 | 66.48 | 14.25 | 0.70 | 0.47 |
| Dakrapara | 245 | 100.00 | 29.39 | 68.16 | 2.04 | 0.41 | 0.00 | 282 | 100.00 | 20.21 | 63.83 | 14.54 | 1.06 | 0.35 |
| Daspara | 322 | 100.00 | 36.02 | 62.42 | 0.62 | 0.62 | 0.31 | 340 | 100.00 | 17.06 | 69.41 | 12.35 | 1.18 | 0.00 |
| Guzimari | 155 | 100.00 | 26.45 | 73.55 | 0.00 | 0.00 | 0.00 | 184 | 100.00 | 13.59 | 73.37 | 12.50 | 0.54 | 0.00 |
| Mollapara Mandalpara | 369 | 100.00 | 31.71 | 66.67 | 1.36 | 0.27 | 0.00 | 471 | 100.00 | 19.32 | 63.27 | 16.14 | 0.21 | 1.06 |
| Ward No. 09 | 1757 | 100.00 | 31.99 | 66.70 | 0.63 | 0.40 | 0.28 | 1899 | 100.00 | 19.69 | 67.09 | 12.32 | 0.68 | 0.21 |
| Char Bhabasur (Part)* | 1757 | 100.00 | 31.99 | 66.70 | 0.63 | 0.40 | 0.28 | 1899 | 100.00 | 19.69 | 67.09 | 12.32 | 0.68 | 0.21 |
| Char Bhabasur Bhatipara | 198 | 100.00 | 31.31 | 66.67 | 1.01 | 1.01 | 0.00 | 201 | 100.00 | 19.90 | 66.67 | 13.43 | 0.00 | 0.00 |
| Char Bhabasur Mandalpara | 116 | 100.00 | 29.31 | 70.69 | 0.00 | 0.00 | 0.00 | 143 | 100.00 | 16.08 | 67.83 | 16.08 | 0.00 | 0.00 |
| Char Bhabasur Millcolony | 188 | 100.00 | 27.13 | 72.87 | 0.00 | 0.00 | 0.00 | 165 | 100.00 | 25.45 | 72.73 | 0.61 | 1.21 | 0.00 |
| Char Bhabasur Mollapara | 185 | 100.00 | 31.35 | 68.11 | 0.00 | 0.54 | 0.00 | 184 | 100.00 | 18.48 | 72.83 | 8.70 | 0.00 | 0.00 |
| Char Bhabasur Nayapara | 172 | 100.00 | 34.88 | 63.37 | 1.16 | 0.58 | 0.00 | 199 | 100.00 | 20.60 | 64.32 | 13.57 | 1.51 | 0.00 |
| Char Bhabasur Purbapara (Part) | 283 | 100.00 | 35.69 | 63.25 | 0.00 | 0.35 | 0.71 | 359 | 100.00 | 20.06 | 65.46 | 13.09 | 0.84 | 0.56 |
| Char Bhabasur Sardarpara | 293 | 100.00 | 33.45 | 64.51 | 1.02 | 0.68 | 0.34 | 301 | 100.00 | 19.27 | 66.11 | 13.29 | 1.00 | 0.33 |
| Char Bhabasur Sarkarpara | 322 | 100.00 | 30.43 | 67.70 | 1.24 | 0.00 | 0.62 | 347 | 100.00 | 18.44 | 65.42 | 15.27 | 0.58 | 0.29 |
| Bahadurabad Union | 15940 | 100.00 | 34.60 | 64.40 | 0.65 | 0.18 | 0.17 | 16201 | 100.00 | 21.60 | 68.19 | 9.05 | 0.77 | 0.39 |
| Rural | 15940 | 100.00 | 34.60 | 64.40 | 0.65 | 0.18 | 0.17 | 16201 | 100.00 | 21.60 | 68.19 | 9.05 | 0.77 | 0.39 |
| Urban | 0 | 0.00 | 0.00 | 0.00 | 0.00 | 0.00 | 0.00 | 0 | 0.00 | 0.00 | 0.00 | 0.00 | 0.00 | 0.00 |
| Bahadurabad* | 10840 | 100.00 | 35.21 | 63.76 | 0.64 | 0.19 | 0.19 | 11115 | 100.00 | 22.47 | 67.27 | 9.09 | 0.81 | 0.36 |
| Akandapara | 247 | 100.00 | 26.72 | 72.87 | 0.40 | 0.00 | 0.00 | 267 | 100.00 | 18.73 | 73.78 | 6.74 | 0.37 | 0.37 |

| Administrative Unit, Location and Community | Male Population | Percentage of Male | | | | | | Female Population | Percentage of Female | | | | | |
|--|--------------------|--------------------|------------------|----------------------|-------------|-------------|-------------|----------------------|----------------------|------------------|----------------------|-------------|-------------|-------------|
| | | Total | Never Married | Currently Married | Widower | Divorced | Separated | | Total | Never Married | Currently Married | Widow | Divorced | Separated |
| 1 | 2 | 3 | 4 | 5 | 6 | 7 | 8 | 9 | 10 | 11 | 12 | 13 | 14 | 15 |
| Azizalpur | 85 | 100.00 | 29.41 | 69.41 | 1.18 | 0.00 | 0.00 | 77 | 100.00 | 12.99 | 79.22 | 7.79 | 0.00 | 0.00 |
| Basetpur | 574 | 100.00 | 35.19 | 64.11 | 0.52 | 0.00 | 0.17 | 581 | 100.00 | 21.86 | 66.44 | 9.64 | 0.34 | 1.72 |
| Bhangargram | 338 | 100.00 | 32.25 | 66.57 | 0.89 | 0.00 | 0.30 | 367 | 100.00 | 24.52 | 65.67 | 7.36 | 2.18 | 0.27 |
| Chakharchar | 322 | 100.00 | 40.68 | 58.39 | 0.62 | 0.00 | 0.31 | 300 | 100.00 | 23.33 | 65.00 | 10.00 | 1.67 | 0.00 |
| Char Bhangargram | 125 | 100.00 | 32.80 | 66.40 | 0.00 | 0.80 | 0.00 | 140 | 100.00 | 24.29 | 65.00 | 10.00 | 0.71 | 0.00 |
| Char Kalakanda | 236 | 100.00 | 36.86 | 61.86 | 1.27 | 0.00 | 0.00 | 236 | 100.00 | 25.85 | 65.68 | 8.47 | 0.00 | 0.00 |
| Daparpara | 1198 | 100.00 | 35.89 | 63.52 | 0.25 | 0.08 | 0.25 | 1234 | 100.00 | 24.23 | 68.80 | 6.16 | 0.65 | 0.16 |
| Farajipara | 149 | 100.00 | 29.53 | 68.46 | 1.34 | 0.00 | 0.67 | 137 | 100.00 | 18.98 | 74.45 | 6.57 | 0.00 | 0.00 |
| Gharipara | 255 | 100.00 | 33.33 | 66.67 | 0.00 | 0.00 | 0.00 | 276 | 100.00 | 19.20 | 69.20 | 10.87 | 0.72 | 0.00 |
| Jhalarchar | 994 | 100.00 | 38.13 | 60.97 | 0.60 | 0.30 | 0.00 | 964 | 100.00 | 22.30 | 66.18 | 10.48 | 0.83 | 0.21 |
| Kalakanda | 1082 | 100.00 | 37.43 | 61.92 | 0.28 | 0.18 | 0.18 | 1055 | 100.00 | 23.32 | 68.53 | 7.20 | 0.85 | 0.09 |
| Kananpur | 151 | 100.00 | 35.76 | 64.24 | 0.00 | 0.00 | 0.00 | 137 | 100.00 | 16.79 | 72.99 | 10.22 | 0.00 | 0.00 |
| Kandirgram | 315 | 100.00 | 33.02 | 63.81 | 2.22 | 0.63 | 0.32 | 359 | 100.00 | 20.61 | 64.62 | 12.53 | 1.11 | 1.11 |
| Nayagram | 660 | 100.00 | 36.21 | 61.97 | 1.36 | 0.15 | 0.30 | 675 | 100.00 | 21.48 | 68.44 | 9.19 | 0.74 | 0.15 |
| Nazirpur | 269 | 100.00 | 33.83 | 64.68 | 1.49 | 0.00 | 0.00 | 249 | 100.00 | 19.68 | 69.88 | 8.84 | 1.20 | 0.40 |
| Pollakandi | 1131 | 100.00 | 34.39 | 63.93 | 0.71 | 0.62 | 0.35 | 1199 | 100.00 | 22.10 | 65.97 | 10.43 | 1.08 | 0.42 |
| Pollakandi Nayapara | 856 | 100.00 | 33.76 | 65.07 | 0.82 | 0.12 | 0.23 | 938 | 100.00 | 21.00 | 64.29 | 13.01 | 0.85 | 0.85 |
| Sardarpara | 782 | 100.00 | 33.25 | 66.24 | 0.26 | 0.13 | 0.13 | 826 | 100.00 | 22.03 | 67.80 | 9.56 | 0.48 | 0.12 |
| Shahjadpur | 770 | 100.00 | 37.53 | 61.30 | 0.65 | 0.26 | 0.26 | 793 | 100.00 | 26.86 | 63.68 | 7.94 | 1.13 | 0.38 |
| Tentultali | 129 | 100.00 | 31.01 | 68.99 | 0.00 | 0.00 | 0.00 | 129 | 100.00 | 17.05 | 71.32 | 11.63 | 0.00 | 0.00 |
| Ukrapara | 172 | 100.00 | 33.72 | 66.28 | 0.00 | 0.00 | 0.00 | 176 | 100.00 | 26.70 | 73.30 | 0.00 | 0.00 | 0.00 |
| Char Bahadurabad* | 1121 | 100.00 | 29.35 | 70.03 | 0.45 | 0.09 | 0.09 | 1172 | 100.00 | 16.13 | 73.81 | 8.79 | 0.51 | 0.77 |
| Char Bahadurabad | 649 | 100.00 | 30.66 | 68.26 | 0.77 | 0.15 | 0.15 | 709 | 100.00 | 18.34 | 71.65 | 8.32 | 0.42 | 1.27 |
| Mannepara | 472 | 100.00 | 27.54 | 72.46 | 0.00 | 0.00 | 0.00 | 463 | 100.00 | 12.74 | 77.11 | 9.50 | 0.65 | 0.00 |
| Harichandi* | 327 | 100.00 | 28.75 | 70.64 | 0.61 | 0.00 | 0.00 | 330 | 100.00 | 18.18 | 73.64 | 7.58 | 0.61 | 0.00 |
| Madarerchar* | 3652 | 100.00 | 34.94 | 63.99 | 0.77 | 0.16 | 0.14 | 3584 | 100.00 | 20.98 | 68.72 | 9.18 | 0.73 | 0.39 |
| Bhangargram | 170 | 100.00 | 44.12 | 55.29 | 0.59 | 0.00 | 0.00 | 158 | 100.00 | 24.68 | 58.23 | 12.03 | 3.80 | 1.27 |
| Bhatirpara | 607 | 100.00 | 34.27 | 63.59 | 1.32 | 0.33 | 0.49 | 601 | 100.00 | 21.46 | 68.89 | 8.82 | 0.50 | 0.33 |
| Hashempur | 141 | 100.00 | 35.46 | 62.41 | 2.13 | 0.00 | 0.00 | 137 | 100.00 | 23.36 | 62.77 | 13.14 | 0.00 | 0.73 |
| Khutarchar | 331 | 100.00 | 32.93 | 65.56 | 1.51 | 0.00 | 0.00 | 387 | 100.00 | 25.58 | 62.53 | 10.85 | 0.26 | 0.78 |
| Kutuberchar | 393 | 100.00 | 39.69 | 60.05 | 0.00 | 0.00 | 0.25 | 354 | 100.00 | 22.03 | 69.49 | 6.21 | 1.41 | 0.85 |
| Madanerchar | 359 | 100.00 | 29.25 | 70.47 | 0.28 | 0.00 | 0.00 | 348 | 100.00 | 17.82 | 75.00 | 6.61 | 0.29 | 0.29 |
| Madarerchar | 1169 | 100.00 | 35.33 | 63.73 | 0.68 | 0.17 | 0.09 | 1118 | 100.00 | 18.60 | 69.95 | 10.64 | 0.72 | 0.09 |
| Sheikpara | 482 | 100.00 | 33.20 | 65.98 | 0.41 | 0.41 | 0.00 | 481 | 100.00 | 21.83 | 70.69 | 6.86 | 0.42 | 0.21 |
| Char Amkhaoa Union | 18246 | 100.00 | 31.65 | 67.31 | 0.69 | 0.16 | 0.20 | 19570 | 100.00 | 18.33 | 70.99 | 9.53 | 0.76 | 0.39 |
| Rural | 10740 | 100.00 | 30.86 | 68.07 | 0.78 | 0.13 | 0.16 | 11551 | 100.00 | 17.46 | 72.18 | 9.24 | 0.75 | 0.36 |
| Urban | 7506 | 100.00 | 32.77 | 66.21 | 0.56 | 0.20 | 0.25 | 8019 | 100.00 | 19.59 | 69.26 | 9.95 | 0.76 | 0.44 |
| Char Amkhaoa* | 5569 | 100.00 | 31.71 | 67.43 | 0.61 | 0.09 | 0.16 | 6048 | 100.00 | 18.11 | 72.09 | 8.96 | 0.58 | 0.26 |
| Badullapur | 71 | 100.00 | 32.39 | 67.61 | 0.00 | 0.00 | 0.00 | 82 | 100.00 | 20.73 | 67.07 | 9.76 | 2.44 | 0.00 |
| Baulpara | 286 | 100.00 | 32.87 | 66.43 | 0.35 | 0.35 | 0.00 | 298 | 100.00 | 14.09 | 78.86 | 6.04 | 0.67 | 0.34 |
| Bayrapara | 794 | 100.00 | 28.46 | 70.15 | 0.76 | 0.00 | 0.63 | 886 | 100.00 | 17.72 | 71.56 | 9.93 | 0.45 | 0.34 |
| Beparipara | 238 | 100.00 | 34.45 | 64.29 | 0.00 | 0.84 | 0.42 | 252 | 100.00 | 22.22 | 62.70 | 13.89 | 0.40 | 0.79 |
| Dakkhin Mukirchar | 617 | 100.00 | 32.74 | 66.94 | 0.32 | 0.00 | 0.00 | 656 | 100.00 | 18.90 | 72.26 | 8.23 | 0.46 | 0.15 |
| Fakirpara | 355 | 100.00 | 32.39 | 66.48 | 1.13 | 0.00 | 0.00 | 386 | 100.00 | 16.06 | 74.87 | 8.81 | 0.26 | 0.00 |
| Kamarerchar | 1426 | 100.00 | 30.43 | 69.14 | 0.35 | 0.07 | 0.00 | 1558 | 100.00 | 16.62 | 75.93 | 6.74 | 0.64 | 0.06 |
| Miapara | 399 | 100.00 | 31.33 | 66.92 | 1.25 | 0.00 | 0.50 | 414 | 100.00 | 14.98 | 73.91 | 9.66 | 0.24 | 1.21 |
| Moulvirchar | 1206 | 100.00 | 33.17 | 65.75 | 0.91 | 0.08 | 0.08 | 1336 | 100.00 | 21.41 | 67.29 | 10.48 | 0.75 | 0.07 |
| Sakoapara | 177 | 100.00 | 36.72 | 63.28 | 0.00 | 0.00 | 0.00 | 180 | 100.00 | 16.67 | 70.56 | 11.11 | 0.56 | 1.11 |
| Char Lanka* | 179 | 100.00 | 25.70 | 73.74 | 0.56 | 0.00 | 0.00 | 180 | 100.00 | 13.33 | 78.89 | 6.67 | 1.11 | 0.00 |
| Dakkhin Lankarchar | 179 | 100.00 | 25.70 | 73.74 | 0.56 | 0.00 | 0.00 | 180 | 100.00 | 13.33 | 78.89 | 6.67 | 1.11 | 0.00 |
| Char Madar* | 1032 | 100.00 | 30.72 | 67.34 | 1.65 | 0.19 | 0.10 | 1066 | 100.00 | 16.60 | 72.05 | 9.85 | 0.75 | 0.75 |
| Kismat Amkhaoa* | 1840 | 100.00 | 29.35 | 69.08 | 0.98 | 0.27 | 0.33 | 2013 | 100.00 | 15.30 | 72.18 | 10.68 | 1.24 | 0.60 |
| Dakkhin Langkarchar | 924 | 100.00 | 29.76 | 68.29 | 1.30 | 0.32 | 0.32 | 974 | 100.00 | 15.40 | 72.28 | 10.68 | 1.54 | 0.10 |
| Madhya Lankarchar | 416 | 100.00 | 31.49 | 67.79 | 0.24 | 0.24 | 0.24 | 490 | 100.00 | 15.51 | 71.84 | 11.22 | 0.82 | 0.61 |
| Pashchim Lankarchar | 500 | 100.00 | 26.80 | 71.60 | 1.00 | 0.20 | 0.40 | 549 | 100.00 | 14.94 | 72.31 | 10.20 | 1.09 | 1.46 |
| Madarerchar* | 2120 | 100.00 | 30.42 | 68.77 | 0.66 | 0.09 | 0.05 | 2244 | 100.00 | 18.40 | 71.97 | 8.60 | 0.76 | 0.27 |
| Madarerchar | 630 | 100.00 | 26.51 | 72.70 | 0.79 | 0.00 | 0.00 | 679 | 100.00 | 18.11 | 73.93 | 7.51 | 0.29 | 0.15 |
| Uttar Makur Char | 894 | 100.00 | 29.87 | 69.02 | 0.78 | 0.22 | 0.11 | 944 | 100.00 | 17.06 | 72.14 | 9.43 | 0.85 | 0.53 |
| Dakhin Lambapara | 596 | 100.00 | 35.40 | 64.26 | 0.34 | 0.00 | 0.00 | 621 | 100.00 | 20.77 | 69.57 | 8.53 | 1.13 | 0.00 |
| Sanandabari* | 7506 | 100.00 | 32.77 | 66.21 | 0.56 | 0.20 | 0.25 | 8019 | 100.00 | 19.59 | 69.26 | 9.95 | 0.76 | 0.44 |
| Akandapara | 978 | 100.00 | 32.21 | 66.56 | 0.72 | 0.31 | 0.20 | 1074 | 100.00 | 18.25 | 67.32 | 12.20 | 0.84 | 1.40 |

| Administrative Unit, Location and Community | Male Population | Percentage of Male | | | | | | Female Population | Percentage of Female | | | | | |
|--|--------------------|--------------------|------------------|----------------------|-------------|-------------|-------------|----------------------|----------------------|------------------|----------------------|--------------|-------------|-------------|
| | | Total | Never Married | Currently Married | Widower | Divorced | Separated | | Total | Never Married | Currently Married | Widow | Divorced | Separated |
| 1 | 2 | 3 | 4 | 5 | 6 | 7 | 8 | 9 | 10 | 11 | 12 | 13 | 14 | 15 |
| Collegepara | 631 | 100.00 | 35.50 | 63.87 | 0.32 | 0.00 | 0.32 | 634 | 100.00 | 20.50 | 67.98 | 10.09 | 0.47 | 0.95 |
| Lambapara | 790 | 100.00 | 35.32 | 63.42 | 0.89 | 0.25 | 0.13 | 786 | 100.00 | 19.47 | 68.70 | 10.81 | 0.76 | 0.25 |
| Madhyapara | 270 | 100.00 | 30.00 | 68.89 | 0.74 | 0.37 | 0.00 | 320 | 100.00 | 22.19 | 64.38 | 12.50 | 0.94 | 0.00 |
| Mandalpara | 675 | 100.00 | 32.44 | 66.22 | 0.59 | 0.15 | 0.59 | 721 | 100.00 | 21.91 | 66.71 | 10.40 | 0.69 | 0.28 |
| Nabinabad | 601 | 100.00 | 34.28 | 65.06 | 0.33 | 0.17 | 0.17 | 609 | 100.00 | 16.91 | 71.92 | 9.85 | 0.82 | 0.49 |
| Pashchimpara | 609 | 100.00 | 31.20 | 68.31 | 0.33 | 0.16 | 0.00 | 670 | 100.00 | 21.04 | 71.49 | 6.72 | 0.75 | 0.00 |
| Patadhoapara | 1190 | 100.00 | 30.67 | 68.40 | 0.42 | 0.42 | 0.08 | 1280 | 100.00 | 19.30 | 72.73 | 7.34 | 0.55 | 0.08 |
| Sabujpara | 617 | 100.00 | 35.66 | 62.40 | 1.13 | 0.00 | 0.81 | 686 | 100.00 | 17.49 | 67.20 | 13.99 | 1.17 | 0.15 |
| Sheikhpara | 257 | 100.00 | 30.74 | 68.48 | 0.39 | 0.00 | 0.39 | 296 | 100.00 | 18.92 | 65.20 | 13.51 | 1.35 | 1.01 |
| Sylhetpara | 383 | 100.00 | 33.42 | 66.32 | 0.00 | 0.00 | 0.26 | 376 | 100.00 | 21.28 | 73.40 | 4.26 | 1.06 | 0.00 |
| Tupkarchar | 505 | 100.00 | 30.50 | 68.51 | 0.59 | 0.20 | 0.20 | 567 | 100.00 | 20.46 | 69.66 | 9.17 | 0.35 | 0.35 |
| Chikajani Union | 7370 | 100.00 | 33.22 | 65.90 | 0.50 | 0.12 | 0.26 | 7397 | 100.00 | 19.47 | 70.11 | 9.41 | 0.70 | 0.31 |
| Rural | 7370 | 100.00 | 33.22 | 65.90 | 0.50 | 0.12 | 0.26 | 7397 | 100.00 | 19.47 | 70.11 | 9.41 | 0.70 | 0.31 |
| Urban | 0 | 0.00 | 0.00 | 0.00 | 0.00 | 0.00 | 0.00 | 0 | 0.00 | 0.00 | 0.00 | 0.00 | 0.00 | 0.00 |
| Char Dakatiapara* | 344 | 100.00 | 33.43 | 66.57 | 0.00 | 0.00 | 0.00 | 350 | 100.00 | 20.00 | 70.86 | 8.86 | 0.29 | 0.00 |
| Char Magurihat* | 1929 | 100.00 | 33.70 | 65.84 | 0.31 | 0.10 | 0.05 | 1804 | 100.00 | 20.23 | 72.17 | 6.43 | 0.89 | 0.28 |
| Chikajani (Part)* | 1042 | 100.00 | 33.97 | 64.88 | 0.29 | 0.19 | 0.67 | 1068 | 100.00 | 18.91 | 70.32 | 10.39 | 0.19 | 0.19 |
| Chikajani Dighirpar | 130 | 100.00 | 36.92 | 61.54 | 0.00 | 0.00 | 1.54 | 120 | 100.00 | 20.00 | 73.33 | 6.67 | 0.00 | 0.00 |
| Pashchim Takimari | 406 | 100.00 | 35.47 | 63.30 | 0.00 | 0.25 | 0.99 | 401 | 100.00 | 18.70 | 68.83 | 11.97 | 0.00 | 0.50 |
| Purba Takimari | 506 | 100.00 | 32.02 | 67.00 | 0.59 | 0.20 | 0.20 | 547 | 100.00 | 18.83 | 70.75 | 10.05 | 0.37 | 0.00 |
| Dakatiapara* | 560 | 100.00 | 32.50 | 67.14 | 0.36 | 0.00 | 0.00 | 556 | 100.00 | 17.81 | 70.68 | 10.43 | 0.90 | 0.18 |
| Dakatiapara | 143 | 100.00 | 31.47 | 68.53 | 0.00 | 0.00 | 0.00 | 155 | 100.00 | 17.42 | 70.32 | 10.32 | 1.94 | 0.00 |
| Farazipara | 163 | 100.00 | 31.90 | 67.48 | 0.61 | 0.00 | 0.00 | 157 | 100.00 | 15.29 | 74.52 | 9.55 | 0.64 | 0.00 |
| Nayagram | 254 | 100.00 | 33.46 | 66.14 | 0.39 | 0.00 | 0.00 | 244 | 100.00 | 19.67 | 68.44 | 11.07 | 0.41 | 0.41 |
| Kazlapara* | 1958 | 100.00 | 33.30 | 65.22 | 0.97 | 0.26 | 0.26 | 2050 | 100.00 | 20.20 | 67.12 | 11.41 | 0.78 | 0.49 |
| Palashpur | 107 | 100.00 | 31.78 | 62.62 | 2.80 | 2.80 | 0.00 | 114 | 100.00 | 23.68 | 65.79 | 9.65 | 0.88 | 0.00 |
| Pashchim Kazlapara | 1134 | 100.00 | 34.74 | 64.29 | 0.79 | 0.09 | 0.09 | 1153 | 100.00 | 19.77 | 68.43 | 10.67 | 0.87 | 0.26 |
| Purba Kazlapara | 717 | 100.00 | 31.24 | 67.09 | 0.98 | 0.14 | 0.56 | 783 | 100.00 | 20.31 | 65.39 | 12.77 | 0.64 | 0.89 |
| Rampura (Part)* | 490 | 100.00 | 28.78 | 70.82 | 0.41 | 0.00 | 0.00 | 500 | 100.00 | 18.80 | 72.20 | 8.80 | 0.20 | 0.00 |
| Natun Dakatiapara | 152 | 100.00 | 26.97 | 73.03 | 0.00 | 0.00 | 0.00 | 156 | 100.00 | 17.95 | 78.85 | 3.21 | 0.00 | 0.00 |
| Rampura Balurgram | 122 | 100.00 | 31.15 | 67.21 | 1.64 | 0.00 | 0.00 | 141 | 100.00 | 19.86 | 63.12 | 16.31 | 0.71 | 0.00 |
| Rampura(Part) | 216 | 100.00 | 28.70 | 71.30 | 0.00 | 0.00 | 0.00 | 203 | 100.00 | 18.72 | 73.40 | 7.88 | 0.00 | 0.00 |
| Rampura Barakhal* | 1047 | 100.00 | 33.81 | 65.14 | 0.48 | 0.00 | 0.57 | 1069 | 100.00 | 18.33 | 70.63 | 9.54 | 1.03 | 0.47 |
| Rampura Barakhal | 728 | 100.00 | 34.34 | 65.25 | 0.27 | 0.00 | 0.14 | 720 | 100.00 | 18.19 | 73.33 | 6.81 | 1.25 | 0.42 |
| Rampura Bhelamari | 319 | 100.00 | 32.60 | 64.89 | 0.94 | 0.00 | 1.57 | 349 | 100.00 | 18.62 | 65.04 | 15.19 | 0.57 | 0.57 |
| Chukaibari Union | 3757 | 100.00 | 33.70 | 64.92 | 0.90 | 0.19 | 0.29 | 4012 | 100.00 | 19.54 | 68.27 | 10.64 | 0.87 | 0.67 |
| Rural | 3757 | 100.00 | 33.70 | 64.92 | 0.90 | 0.19 | 0.29 | 4012 | 100.00 | 19.54 | 68.27 | 10.64 | 0.87 | 0.67 |
| Urban | 0 | 0.00 | 0.00 | 0.00 | 0.00 | 0.00 | 0.00 | 0 | 0.00 | 0.00 | 0.00 | 0.00 | 0.00 | 0.00 |
| Bade Shashariabari (Part)* | 510 | 100.00 | 31.37 | 68.04 | 0.20 | 0.20 | 0.20 | 584 | 100.00 | 22.43 | 66.95 | 9.42 | 0.51 | 0.68 |
| Bade Shashariabari | 510 | 100.00 | 31.37 | 68.04 | 0.20 | 0.20 | 0.20 | 584 | 100.00 | 22.43 | 66.95 | 9.42 | 0.51 | 0.68 |
| Char Halka Habrabari* | 448 | 100.00 | 32.37 | 67.63 | 0.00 | 0.00 | 0.00 | 423 | 100.00 | 17.02 | 74.94 | 6.86 | 0.71 | 0.47 |
| Chukaibari (Part)* | 2799 | 100.00 | 34.33 | 63.92 | 1.18 | 0.21 | 0.36 | 3005 | 100.00 | 19.33 | 67.59 | 11.41 | 0.97 | 0.70 |
| Dakatiapara | 156 | 100.00 | 38.46 | 60.90 | 0.00 | 0.64 | 0.00 | 163 | 100.00 | 17.18 | 75.46 | 7.36 | 0.00 | 0.00 |
| Dakkhin Balurgaram | 420 | 100.00 | 33.57 | 63.57 | 2.86 | 0.00 | 0.00 | 465 | 100.00 | 20.00 | 68.39 | 10.11 | 0.65 | 0.86 |
| Dakkhin Halkarchar | 679 | 100.00 | 35.94 | 63.03 | 0.74 | 0.15 | 0.15 | 644 | 100.00 | 17.70 | 72.20 | 8.85 | 0.93 | 0.31 |
| Kellakata | 204 | 100.00 | 31.86 | 66.67 | 0.49 | 0.00 | 0.98 | 209 | 100.00 | 17.22 | 65.07 | 13.88 | 1.44 | 2.39 |
| Rampura (Part) | 432 | 100.00 | 32.41 | 66.20 | 0.46 | 0.46 | 0.46 | 509 | 100.00 | 20.04 | 65.42 | 12.97 | 0.98 | 0.59 |
| Taltala | 137 | 100.00 | 28.47 | 68.61 | 2.92 | 0.00 | 0.00 | 182 | 100.00 | 20.33 | 63.19 | 13.74 | 0.00 | 2.75 |
| Uttar Balurgram | 406 | 100.00 | 34.98 | 63.55 | 0.25 | 0.49 | 0.74 | 466 | 100.00 | 19.96 | 66.74 | 10.73 | 2.58 | 0.00 |
| Uttar Halkarchar | 365 | 100.00 | 35.62 | 61.64 | 2.19 | 0.00 | 0.55 | 367 | 100.00 | 21.25 | 62.67 | 15.53 | 0.00 | 0.54 |
| Dangdhara Union | 17737 | 100.00 | 31.89 | 67.37 | 0.49 | 0.09 | 0.16 | 18588 | 100.00 | 18.51 | 71.47 | 8.65 | 0.71 | 0.66 |
| Rural | 13104 | 100.00 | 32.11 | 67.23 | 0.42 | 0.08 | 0.16 | 13758 | 100.00 | 18.68 | 71.52 | 8.42 | 0.68 | 0.70 |
| Urban | 4633 | 100.00 | 31.25 | 67.77 | 0.69 | 0.13 | 0.15 | 4830 | 100.00 | 18.03 | 71.33 | 9.30 | 0.79 | 0.56 |
| Bagharchar* | 6810 | 100.00 | 32.29 | 66.99 | 0.46 | 0.09 | 0.18 | 7123 | 100.00 | 18.69 | 72.02 | 8.27 | 0.63 | 0.39 |
| Beparipara | 1046 | 100.00 | 33.94 | 65.30 | 0.29 | 0.29 | 0.19 | 1086 | 100.00 | 18.51 | 71.64 | 8.38 | 0.92 | 0.55 |
| Chengtimari | 1492 | 100.00 | 31.43 | 67.76 | 0.54 | 0.13 | 0.13 | 1530 | 100.00 | 18.43 | 71.05 | 9.35 | 0.65 | 0.52 |
| Dakatiapara | 535 | 100.00 | 32.34 | 66.54 | 0.75 | 0.00 | 0.37 | 585 | 100.00 | 16.24 | 77.09 | 4.96 | 0.68 | 1.03 |
| Goalkanda | 733 | 100.00 | 29.60 | 69.99 | 0.41 | 0.00 | 0.00 | 814 | 100.00 | 18.18 | 72.60 | 8.97 | 0.25 | 0.00 |
| Kumarchar | 699 | 100.00 | 34.05 | 64.95 | 0.57 | 0.00 | 0.43 | 702 | 100.00 | 18.66 | 71.94 | 8.69 | 0.71 | 0.00 |
| Madhyapara | 567 | 100.00 | 28.75 | 71.08 | 0.00 | 0.18 | 0.00 | 675 | 100.00 | 21.63 | 70.07 | 7.11 | 0.74 | 0.44 |

| Administrative Unit, Location and Community | Male Population | Percentage of Male | | | | | | Female Population | Percentage of Female | | | | | |
|--|--------------------|--------------------|------------------|----------------------|-------------|-------------|-------------|----------------------|----------------------|------------------|----------------------|-------------|-------------|-------------|
| | | Total | Never Married | Currently Married | Widower | Divorced | Separated | | Total | Never Married | Currently Married | Widow | Divorced | Separated |
| | | 3 | 4 | 5 | 6 | 7 | 8 | | 10 | 11 | 12 | 13 | 14 | 15 |
| Pantamari | 714 | 100.00 | 33.19 | 65.97 | 0.70 | 0.00 | 0.14 | 689 | 100.00 | 16.69 | 73.00 | 9.58 | 0.73 | 0.00 |
| Patharerchar | 469 | 100.00 | 31.13 | 68.44 | 0.21 | 0.00 | 0.21 | 446 | 100.00 | 15.92 | 76.68 | 6.50 | 0.22 | 0.67 |
| Sarkarpara | 555 | 100.00 | 36.22 | 63.06 | 0.54 | 0.00 | 0.18 | 596 | 100.00 | 23.83 | 67.11 | 8.22 | 0.50 | 0.34 |
| Dangdhara* | 907 | 100.00 | 27.89 | 71.66 | 0.33 | 0.00 | 0.11 | 1039 | 100.00 | 18.48 | 70.45 | 9.05 | 1.44 | 0.58 |
| Dangdhara | 546 | 100.00 | 28.57 | 70.70 | 0.55 | 0.00 | 0.18 | 627 | 100.00 | 18.18 | 71.77 | 8.13 | 1.12 | 0.80 |
| Makhanerchar | 361 | 100.00 | 26.87 | 73.13 | 0.00 | 0.00 | 0.00 | 412 | 100.00 | 18.93 | 68.45 | 10.44 | 1.94 | 0.24 |
| Goalkul* | 563 | 100.00 | 31.79 | 66.43 | 1.24 | 0.00 | 0.53 | 568 | 100.00 | 16.90 | 71.48 | 10.56 | 0.35 | 0.70 |
| Haruabari* | 2523 | 100.00 | 33.85 | 65.56 | 0.28 | 0.12 | 0.20 | 2542 | 100.00 | 19.79 | 70.85 | 7.04 | 0.47 | 1.85 |
| Akandapara | 448 | 100.00 | 36.61 | 63.39 | 0.00 | 0.00 | 0.00 | 433 | 100.00 | 21.02 | 69.05 | 1.15 | 0.23 | 8.55 |
| Madhyapara | 551 | 100.00 | 30.85 | 68.06 | 0.54 | 0.36 | 0.18 | 600 | 100.00 | 21.17 | 70.50 | 7.50 | 0.83 | 0.00 |
| Pashchimpara | 452 | 100.00 | 34.51 | 65.49 | 0.00 | 0.00 | 0.00 | 426 | 100.00 | 18.31 | 71.83 | 8.45 | 0.70 | 0.70 |
| Purbapara | 1072 | 100.00 | 33.96 | 65.21 | 0.37 | 0.09 | 0.37 | 1083 | 100.00 | 19.11 | 71.38 | 8.59 | 0.28 | 0.65 |
| Joanerchar* | 1858 | 100.00 | 32.35 | 67.22 | 0.38 | 0.05 | 0.00 | 1943 | 100.00 | 18.12 | 70.97 | 9.52 | 0.87 | 0.51 |
| Fakirpara | 256 | 100.00 | 26.95 | 72.66 | 0.39 | 0.00 | 0.00 | 269 | 100.00 | 16.36 | 75.09 | 7.43 | 0.74 | 0.37 |
| Khapara | 651 | 100.00 | 36.25 | 63.13 | 0.46 | 0.15 | 0.00 | 597 | 100.00 | 15.24 | 72.19 | 11.73 | 0.50 | 0.34 |
| Madhyapara | 545 | 100.00 | 31.38 | 68.44 | 0.18 | 0.00 | 0.00 | 662 | 100.00 | 21.30 | 68.58 | 9.06 | 0.91 | 0.15 |
| Munsipara | 406 | 100.00 | 30.79 | 68.72 | 0.49 | 0.00 | 0.00 | 415 | 100.00 | 18.31 | 70.36 | 8.43 | 1.45 | 1.45 |
| Karkhana* | 4633 | 100.00 | 31.25 | 67.77 | 0.69 | 0.13 | 0.15 | 4830 | 100.00 | 18.03 | 71.33 | 9.30 | 0.79 | 0.56 |
| Bahazpara | 228 | 100.00 | 36.40 | 62.28 | 0.44 | 0.00 | 0.88 | 230 | 100.00 | 24.78 | 66.52 | 8.70 | 0.00 | 0.00 |
| Bindurchar | 822 | 100.00 | 28.35 | 70.56 | 0.85 | 0.12 | 0.12 | 870 | 100.00 | 17.59 | 71.26 | 9.89 | 1.03 | 0.23 |
| Karkhana | 673 | 100.00 | 30.16 | 68.65 | 1.04 | 0.00 | 0.15 | 729 | 100.00 | 14.81 | 69.96 | 13.99 | 0.27 | 0.96 |
| Kauniarchar | 1254 | 100.00 | 34.05 | 64.67 | 0.96 | 0.24 | 0.08 | 1292 | 100.00 | 20.82 | 70.05 | 7.74 | 0.85 | 0.54 |
| Makhanerchar | 386 | 100.00 | 31.09 | 67.88 | 0.52 | 0.26 | 0.26 | 363 | 100.00 | 17.63 | 75.21 | 6.61 | 0.00 | 0.55 |
| Nimaimari | 671 | 100.00 | 30.70 | 69.00 | 0.15 | 0.00 | 0.15 | 715 | 100.00 | 17.20 | 73.29 | 7.55 | 1.40 | 0.56 |
| Sonakura | 599 | 100.00 | 29.38 | 70.12 | 0.33 | 0.17 | 0.00 | 631 | 100.00 | 15.37 | 72.90 | 9.98 | 0.95 | 0.79 |
| Uttar Joanerchar* | 443 | 100.00 | 27.54 | 72.46 | 0.00 | 0.00 | 0.00 | 543 | 100.00 | 17.68 | 72.19 | 9.39 | 0.55 | 0.18 |
| Dewanganj Union | 8656 | 100.00 | 31.18 | 67.98 | 0.53 | 0.13 | 0.18 | 9036 | 100.00 | 18.27 | 72.26 | 8.48 | 0.62 | 0.38 |
| Rural | 8656 | 100.00 | 31.18 | 67.98 | 0.53 | 0.13 | 0.18 | 9036 | 100.00 | 18.27 | 72.26 | 8.48 | 0.62 | 0.38 |
| Urban | 0 | 0.00 | 0.00 | 0.00 | 0.00 | 0.00 | 0.00 | 0 | 0.00 | 0.00 | 0.00 | 0.00 | 0.00 | 0.00 |
| Gamaria* | 1757 | 100.00 | 32.21 | 66.99 | 0.57 | 0.17 | 0.06 | 1811 | 100.00 | 19.16 | 69.80 | 9.94 | 0.88 | 0.22 |
| Dakkin Gamaria | 247 | 100.00 | 27.94 | 70.85 | 0.81 | 0.40 | 0.00 | 242 | 100.00 | 17.36 | 74.38 | 7.44 | 0.41 | 0.41 |
| Madhya Gamaria | 322 | 100.00 | 35.40 | 64.60 | 0.00 | 0.00 | 0.00 | 336 | 100.00 | 20.24 | 65.77 | 12.50 | 0.89 | 0.60 |
| Pashchim Gamaria | 514 | 100.00 | 33.46 | 66.34 | 0.19 | 0.00 | 0.00 | 516 | 100.00 | 20.16 | 71.32 | 7.95 | 0.39 | 0.19 |
| Purba Gamaria | 312 | 100.00 | 29.49 | 68.59 | 1.28 | 0.32 | 0.32 | 305 | 100.00 | 18.69 | 73.44 | 6.56 | 1.31 | 0.00 |
| Uttar Gamaria | 362 | 100.00 | 32.87 | 66.02 | 0.83 | 0.28 | 0.00 | 412 | 100.00 | 18.45 | 65.78 | 14.32 | 1.46 | 0.00 |
| Kharma* | 4471 | 100.00 | 31.09 | 67.95 | 0.58 | 0.11 | 0.27 | 4623 | 100.00 | 17.63 | 73.57 | 7.79 | 0.48 | 0.54 |
| Bhatipara | 389 | 100.00 | 29.82 | 69.67 | 0.51 | 0.00 | 0.00 | 382 | 100.00 | 15.97 | 77.75 | 5.50 | 0.00 | 0.79 |
| Char Kharma | 392 | 100.00 | 28.83 | 70.92 | 0.00 | 0.00 | 0.26 | 400 | 100.00 | 21.50 | 73.50 | 5.00 | 0.00 | 0.00 |
| Dighalkandi | 480 | 100.00 | 29.38 | 69.79 | 0.63 | 0.00 | 0.21 | 504 | 100.00 | 20.44 | 77.18 | 2.38 | 0.00 | 0.00 |
| Gajakanda | 441 | 100.00 | 34.92 | 63.49 | 1.13 | 0.00 | 0.45 | 442 | 100.00 | 16.29 | 71.04 | 10.86 | 1.36 | 0.45 |
| Galipara | 203 | 100.00 | 26.60 | 73.40 | 0.00 | 0.00 | 0.00 | 217 | 100.00 | 17.51 | 79.26 | 2.30 | 0.00 | 0.92 |
| Gayenpara | 366 | 100.00 | 32.51 | 65.57 | 1.09 | 0.00 | 0.82 | 384 | 100.00 | 16.41 | 73.70 | 7.03 | 1.82 | 1.04 |
| Jamirakanda | 306 | 100.00 | 31.70 | 66.67 | 0.98 | 0.65 | 0.00 | 319 | 100.00 | 21.32 | 69.91 | 7.84 | 0.00 | 0.94 |
| Madhya Kharma | 207 | 100.00 | 24.15 | 74.40 | 1.45 | 0.00 | 0.00 | 211 | 100.00 | 13.27 | 77.25 | 9.00 | 0.00 | 0.47 |
| Nayapara | 534 | 100.00 | 30.34 | 68.73 | 0.56 | 0.19 | 0.19 | 573 | 100.00 | 18.15 | 69.81 | 10.65 | 0.70 | 0.70 |
| Pashchimpara | 319 | 100.00 | 29.15 | 70.22 | 0.00 | 0.00 | 0.63 | 366 | 100.00 | 13.66 | 73.77 | 10.66 | 0.27 | 1.64 |
| Purbapara | 446 | 100.00 | 35.87 | 63.23 | 0.45 | 0.45 | 0.00 | 446 | 100.00 | 19.28 | 67.71 | 12.11 | 0.90 | 0.00 |
| Telipara | 388 | 100.00 | 33.76 | 65.46 | 0.26 | 0.00 | 0.52 | 379 | 100.00 | 14.78 | 77.57 | 7.65 | 0.00 | 0.00 |
| Tilakpur* | 1403 | 100.00 | 31.58 | 67.78 | 0.36 | 0.07 | 0.21 | 1431 | 100.00 | 19.08 | 71.84 | 8.39 | 0.56 | 0.14 |
| Beparipara | 309 | 100.00 | 30.74 | 67.96 | 0.65 | 0.32 | 0.32 | 322 | 100.00 | 19.88 | 68.94 | 10.56 | 0.62 | 0.00 |
| Kauniarchar | 281 | 100.00 | 31.67 | 68.33 | 0.00 | 0.00 | 0.00 | 285 | 100.00 | 23.16 | 69.47 | 7.02 | 0.35 | 0.00 |
| Khanpara | 59 | 100.00 | 28.81 | 71.19 | 0.00 | 0.00 | 0.00 | 66 | 100.00 | 19.70 | 66.67 | 13.64 | 0.00 | 0.00 |
| Madhyapara | 69 | 100.00 | 28.99 | 71.01 | 0.00 | 0.00 | 0.00 | 65 | 100.00 | 18.46 | 73.85 | 7.69 | 0.00 | 0.00 |
| Mandalpara | 16 | 100.00 | 50.00 | 50.00 | 0.00 | 0.00 | 0.00 | 22 | 100.00 | 31.82 | 59.09 | 9.09 | 0.00 | 0.00 |
| Mistripara | 64 | 100.00 | 34.38 | 65.63 | 0.00 | 0.00 | 0.00 | 65 | 100.00 | 15.38 | 75.38 | 9.23 | 0.00 | 0.00 |
| Naindakura | 318 | 100.00 | 32.70 | 66.98 | 0.31 | 0.00 | 0.00 | 317 | 100.00 | 18.30 | 75.39 | 5.36 | 0.63 | 0.32 |
| Tilakpur | 287 | 100.00 | 30.66 | 67.94 | 0.70 | 0.00 | 0.70 | 289 | 100.00 | 14.88 | 74.39 | 9.34 | 1.04 | 0.35 |
| Utmarchar* | 1025 | 100.00 | 29.27 | 70.05 | 0.49 | 0.20 | 0.00 | 1171 | 100.00 | 18.45 | 71.39 | 9.05 | 0.85 | 0.26 |
| Bir Utmarchar | 265 | 100.00 | 29.43 | 69.06 | 1.13 | 0.38 | 0.00 | 324 | 100.00 | 18.52 | 66.98 | 13.58 | 0.93 | 0.00 |
| Char Utmarchar | 760 | 100.00 | 29.21 | 70.39 | 0.26 | 0.13 | 0.00 | 847 | 100.00 | 18.42 | 73.08 | 7.32 | 0.83 | 0.35 |

| Administrative Unit, Location and Community | Male Population | Percentage of Male | | | | | | Female Population | Percentage of Female | | | | | |
|--|--------------------|--------------------|------------------|----------------------|-------------|-------------|-------------|----------------------|----------------------|------------------|----------------------|--------------|-------------|-------------|
| | | Total | Never Married | Currently Married | Widower | Divorced | Separated | | Total | Never Married | Currently Married | Widow | Divorced | Separated |
| 1 | 2 | 3 | 4 | 5 | 6 | 7 | 8 | 9 | 10 | 11 | 12 | 13 | 14 | 15 |
| Hatibhanga Union | 9312 | 100.00 | 32.28 | 66.92 | 0.33 | 0.23 | 0.24 | 9839 | 100.00 | 20.73 | 69.20 | 8.59 | 0.82 | 0.65 |
| Rural | 9312 | 100.00 | 32.28 | 66.92 | 0.33 | 0.23 | 0.24 | 9839 | 100.00 | 20.73 | 69.20 | 8.59 | 0.82 | 0.65 |
| Urban | 0 | 0.00 | 0.00 | 0.00 | 0.00 | 0.00 | 0.00 | 0 | 0.00 | 0.00 | 0.00 | 0.00 | 0.00 | 0.00 |
| Amkhawa* | 1543 | 100.00 | 33.57 | 65.39 | 0.52 | 0.32 | 0.19 | 1611 | 100.00 | 21.04 | 66.48 | 10.74 | 1.43 | 0.31 |
| Amkhawa | 823 | 100.00 | 34.75 | 64.64 | 0.12 | 0.24 | 0.24 | 889 | 100.00 | 23.96 | 62.32 | 11.70 | 1.57 | 0.45 |
| Gayardoba Fakirpara | 109 | 100.00 | 36.70 | 62.39 | 0.92 | 0.00 | 0.00 | 100 | 100.00 | 17.00 | 69.00 | 12.00 | 2.00 | 0.00 |
| Sankoapara | 611 | 100.00 | 31.42 | 66.94 | 0.98 | 0.49 | 0.16 | 622 | 100.00 | 17.52 | 72.03 | 9.16 | 1.13 | 0.16 |
| Char Hatibhanga* | 1226 | 100.00 | 32.22 | 67.46 | 0.16 | 0.00 | 0.16 | 1251 | 100.00 | 20.30 | 71.70 | 7.43 | 0.56 | 0.00 |
| Akandapara | 516 | 100.00 | 35.66 | 64.15 | 0.19 | 0.00 | 0.00 | 533 | 100.00 | 22.89 | 67.73 | 8.63 | 0.75 | 0.00 |
| Char Hatibhanga | 539 | 100.00 | 28.20 | 71.24 | 0.19 | 0.00 | 0.37 | 539 | 100.00 | 18.00 | 76.62 | 5.38 | 0.00 | 0.00 |
| Gayardoba | 171 | 100.00 | 34.50 | 65.50 | 0.00 | 0.00 | 0.00 | 179 | 100.00 | 19.55 | 68.72 | 10.06 | 1.68 | 0.00 |
| Hatibhanga* | 6543 | 100.00 | 31.99 | 67.19 | 0.32 | 0.24 | 0.26 | 6977 | 100.00 | 20.74 | 69.39 | 8.30 | 0.73 | 0.85 |
| Amkhaoa Purbapara | 146 | 100.00 | 34.25 | 65.75 | 0.00 | 0.00 | 0.00 | 143 | 100.00 | 21.68 | 70.63 | 5.59 | 0.00 | 2.10 |
| Archakandi | 883 | 100.00 | 29.67 | 69.65 | 0.34 | 0.23 | 0.11 | 968 | 100.00 | 20.45 | 70.35 | 8.47 | 0.31 | 0.41 |
| Chakerchar | 922 | 100.00 | 33.41 | 66.38 | 0.00 | 0.22 | 0.00 | 917 | 100.00 | 22.14 | 70.01 | 7.52 | 0.33 | 0.00 |
| Chakpara | 313 | 100.00 | 33.55 | 65.50 | 0.64 | 0.32 | 0.00 | 372 | 100.00 | 25.27 | 63.17 | 9.14 | 1.61 | 0.81 |
| Char Hatibhanga | 217 | 100.00 | 23.96 | 75.12 | 0.46 | 0.00 | 0.46 | 227 | 100.00 | 18.50 | 70.93 | 9.25 | 0.88 | 0.44 |
| Gayardoba | 98 | 100.00 | 28.57 | 69.39 | 2.04 | 0.00 | 0.00 | 97 | 100.00 | 16.49 | 73.20 | 9.28 | 0.00 | 1.03 |
| Goalibhita | 519 | 100.00 | 31.79 | 66.09 | 0.58 | 0.58 | 0.96 | 579 | 100.00 | 22.80 | 64.08 | 11.40 | 0.86 | 0.86 |
| Katharbil | 303 | 100.00 | 31.68 | 67.00 | 0.66 | 0.33 | 0.33 | 320 | 100.00 | 19.38 | 66.56 | 13.13 | 0.31 | 0.63 |
| Nayagram | 326 | 100.00 | 36.20 | 63.50 | 0.00 | 0.31 | 0.00 | 375 | 100.00 | 22.13 | 71.73 | 4.27 | 0.80 | 1.07 |
| Sabuzpur | 1194 | 100.00 | 29.82 | 69.26 | 0.17 | 0.25 | 0.50 | 1302 | 100.00 | 19.66 | 69.43 | 9.14 | 1.46 | 0.31 |
| Sapmari | 1354 | 100.00 | 33.83 | 65.51 | 0.30 | 0.15 | 0.22 | 1379 | 100.00 | 19.29 | 70.92 | 6.82 | 0.65 | 2.32 |
| Sarkarpara | 268 | 100.00 | 35.45 | 63.43 | 0.75 | 0.37 | 0.00 | 298 | 100.00 | 21.48 | 72.15 | 6.38 | 0.00 | 0.00 |
| Par Ramrampur Union | 15465 | 100.00 | 33.12 | 65.79 | 0.61 | 0.23 | 0.25 | 16427 | 100.00 | 21.23 | 67.58 | 9.89 | 0.83 | 0.47 |
| Rural | 15465 | 100.00 | 33.12 | 65.79 | 0.61 | 0.23 | 0.25 | 16427 | 100.00 | 21.23 | 67.58 | 9.89 | 0.83 | 0.47 |
| Urban | 0 | 0.00 | 0.00 | 0.00 | 0.00 | 0.00 | 0.00 | 0 | 0.00 | 0.00 | 0.00 | 0.00 | 0.00 | 0.00 |
| Balaramerchar* | 123 | 100.00 | 30.89 | 68.29 | 0.00 | 0.81 | 0.00 | 124 | 100.00 | 13.71 | 76.61 | 8.06 | 0.00 | 1.61 |
| Beluarchar* | 572 | 100.00 | 34.97 | 64.34 | 0.17 | 0.17 | 0.35 | 564 | 100.00 | 19.86 | 68.09 | 9.57 | 2.13 | 0.35 |
| Par Ramrampur* | 14770 | 100.00 | 33.07 | 65.82 | 0.64 | 0.23 | 0.24 | 15739 | 100.00 | 21.34 | 67.49 | 9.91 | 0.79 | 0.47 |
| Baniapara | 884 | 100.00 | 32.81 | 66.06 | 0.79 | 0.00 | 0.34 | 943 | 100.00 | 21.21 | 67.44 | 10.82 | 0.32 | 0.21 |
| Bhitakandi | 566 | 100.00 | 35.34 | 62.72 | 1.41 | 0.35 | 0.18 | 619 | 100.00 | 21.16 | 62.84 | 15.35 | 0.48 | 0.16 |
| Chengtimari | 625 | 100.00 | 37.28 | 61.60 | 0.96 | 0.00 | 0.16 | 610 | 100.00 | 19.67 | 68.85 | 9.67 | 1.15 | 0.66 |
| Dakkhin Moamari | 457 | 100.00 | 31.73 | 67.61 | 0.44 | 0.22 | 0.00 | 508 | 100.00 | 23.62 | 62.20 | 12.20 | 0.59 | 1.38 |
| Dakkhin Rahimpur | 499 | 100.00 | 30.26 | 68.54 | 0.80 | 0.00 | 0.40 | 590 | 100.00 | 23.05 | 70.17 | 6.27 | 0.34 | 0.17 |
| Dakrgram | 466 | 100.00 | 34.33 | 63.95 | 1.07 | 0.64 | 0.00 | 508 | 100.00 | 24.21 | 64.17 | 9.25 | 1.57 | 0.79 |
| Decreeerchar | 1170 | 100.00 | 31.97 | 67.01 | 0.43 | 0.09 | 0.51 | 1245 | 100.00 | 20.00 | 67.39 | 11.49 | 0.88 | 0.24 |
| Jhaudanga | 1259 | 100.00 | 32.80 | 66.24 | 0.64 | 0.08 | 0.24 | 1309 | 100.00 | 21.47 | 70.13 | 7.49 | 0.53 | 0.38 |
| Kalakanda | 392 | 100.00 | 31.63 | 67.86 | 0.51 | 0.00 | 0.00 | 422 | 100.00 | 17.77 | 68.48 | 12.56 | 1.18 | 0.00 |
| Kandapara | 246 | 100.00 | 36.18 | 62.60 | 0.81 | 0.41 | 0.00 | 269 | 100.00 | 21.19 | 64.31 | 12.64 | 1.86 | 0.00 |
| Kumrakanda | 310 | 100.00 | 29.68 | 69.03 | 0.97 | 0.00 | 0.32 | 334 | 100.00 | 21.86 | 67.96 | 9.58 | 0.60 | 0.00 |
| Madhyerchar | 631 | 100.00 | 31.06 | 67.83 | 0.48 | 0.16 | 0.48 | 715 | 100.00 | 18.88 | 65.87 | 12.17 | 1.40 | 1.68 |
| Mandalpara | 427 | 100.00 | 37.70 | 60.42 | 0.70 | 0.94 | 0.23 | 477 | 100.00 | 23.27 | 62.68 | 11.53 | 1.89 | 0.63 |
| Matherghat | 799 | 100.00 | 35.79 | 63.20 | 0.88 | 0.13 | 0.00 | 838 | 100.00 | 21.24 | 66.71 | 10.98 | 0.24 | 0.84 |
| Nayagram | 259 | 100.00 | 32.05 | 66.41 | 0.77 | 0.77 | 0.00 | 251 | 100.00 | 19.12 | 74.10 | 5.58 | 0.80 | 0.40 |
| Paikpara | 332 | 100.00 | 29.82 | 69.58 | 0.30 | 0.30 | 0.00 | 355 | 100.00 | 19.44 | 74.37 | 5.63 | 0.56 | 0.00 |
| Patharerchar | 233 | 100.00 | 30.04 | 67.38 | 1.29 | 0.43 | 0.86 | 264 | 100.00 | 18.94 | 67.80 | 11.36 | 1.14 | 0.76 |
| Porabhita | 720 | 100.00 | 32.78 | 66.11 | 0.69 | 0.14 | 0.28 | 721 | 100.00 | 19.42 | 70.60 | 9.71 | 0.14 | 0.14 |
| Sheikhpara | 341 | 100.00 | 29.33 | 68.91 | 0.59 | 0.29 | 0.88 | 368 | 100.00 | 22.01 | 67.12 | 10.05 | 0.27 | 0.54 |
| Uttar Moamari | 1077 | 100.00 | 33.98 | 65.55 | 0.19 | 0.09 | 0.19 | 1048 | 100.00 | 20.99 | 70.52 | 7.63 | 0.38 | 0.48 |
| Taratia | 434 | 100.00 | 33.18 | 64.98 | 0.92 | 0.92 | 0.00 | 446 | 100.00 | 18.83 | 67.04 | 12.33 | 1.35 | 0.45 |
| Uttar Rahimpur | 539 | 100.00 | 27.09 | 71.80 | 0.37 | 0.19 | 0.56 | 645 | 100.00 | 21.09 | 68.99 | 8.37 | 1.24 | 0.31 |
| Uttar Bathkhawa | 912 | 100.00 | 31.58 | 67.43 | 0.33 | 0.33 | 0.33 | 1045 | 100.00 | 25.07 | 63.44 | 9.76 | 1.34 | 0.38 |
| Dakhin Bathkhawa | 1192 | 100.00 | 36.74 | 62.50 | 0.42 | 0.34 | 0.00 | 1209 | 100.00 | 23.16 | 67.41 | 8.44 | 0.50 | 0.50 |
| Islampur Upazila | 124777 | 100.00 | 33.08 | 65.70 | 0.78 | 0.19 | 0.25 | 128942 | 100.00 | 19.96 | 69.46 | 9.65 | 0.58 | 0.35 |
| Rural | 94038 | 100.00 | 33.24 | 65.62 | 0.72 | 0.17 | 0.25 | 96373 | 100.00 | 19.89 | 69.96 | 9.23 | 0.57 | 0.35 |
| Urban | 30739 | 100.00 | 32.58 | 65.92 | 0.98 | 0.26 | 0.27 | 32569 | 100.00 | 20.16 | 67.97 | 10.90 | 0.62 | 0.35 |
| Islampur Paurashava | 16289 | 100.00 | 32.37 | 65.92 | 1.11 | 0.31 | 0.29 | 17380 | 100.00 | 20.17 | 66.81 | 11.97 | 0.62 | 0.43 |
| Ward No. 01 | 2361 | 100.00 | 30.54 | 67.68 | 1.23 | 0.17 | 0.38 | 2550 | 100.00 | 21.33 | 67.14 | 10.47 | 0.75 | 0.31 |
| Charia (Part)* | 96 | 100.00 | 29.17 | 67.71 | 2.08 | 1.04 | 0.00 | 119 | 100.00 | 24.37 | 60.50 | 14.29 | 0.00 | 0.84 |
| Dariabad* | 2265 | 100.00 | 30.60 | 67.68 | 1.19 | 0.13 | 0.40 | 2431 | 100.00 | 21.18 | 67.46 | 10.28 | 0.78 | 0.29 |

| Administrative Unit, Location and Community | Male Population | Percentage of Male | | | | | | Female Population | Percentage of Female | | | | | |
|--|--------------------|--------------------|------------------|----------------------|-------------|-------------|-------------|----------------------|----------------------|------------------|----------------------|--------------|-------------|-------------|
| | | Total | Never Married | Currently Married | Widower | Divorced | Separated | | Total | Never Married | Currently Married | Widow | Divorced | Separated |
| 1 | 2 | 3 | 4 | 5 | 6 | 7 | 8 | 9 | 10 | 11 | 12 | 13 | 14 | 15 |
| Ward No. 02 | 1591 | 100.00 | 34.38 | 64.80 | 0.44 | 0.19 | 0.19 | 1638 | 100.00 | 19.54 | 66.42 | 13.06 | 0.37 | 0.61 |
| Islampur* | 385 | 100.00 | 35.58 | 63.12 | 0.78 | 0.52 | 0.00 | 420 | 100.00 | 16.19 | 65.95 | 16.67 | 0.71 | 0.48 |
| Kismat Jalla (Part)* | 1206 | 100.00 | 34.00 | 65.34 | 0.33 | 0.08 | 0.25 | 1218 | 100.00 | 20.69 | 66.58 | 11.82 | 0.25 | 0.66 |
| Uttar Kismat Jalla | 1206 | 100.00 | 34.00 | 65.34 | 0.33 | 0.08 | 0.25 | 1218 | 100.00 | 20.69 | 66.58 | 11.82 | 0.25 | 0.66 |
| Ward No. 03 | 1389 | 100.00 | 31.53 | 67.17 | 1.08 | 0.22 | 0.00 | 1501 | 100.00 | 21.32 | 66.16 | 11.39 | 0.93 | 0.20 |
| Bahadurpur (Part)* | 52 | 100.00 | 28.85 | 71.15 | 0.00 | 0.00 | 0.00 | 60 | 100.00 | 21.67 | 70.00 | 6.67 | 1.67 | 0.00 |
| Bahadurpur | 52 | 100.00 | 28.85 | 71.15 | 0.00 | 0.00 | 0.00 | 60 | 100.00 | 21.67 | 70.00 | 6.67 | 1.67 | 0.00 |
| Jalla* | 1337 | 100.00 | 31.64 | 67.02 | 1.12 | 0.22 | 0.00 | 1441 | 100.00 | 21.30 | 66.00 | 11.59 | 0.90 | 0.21 |
| Mouza Jalla | 1337 | 100.00 | 31.64 | 67.02 | 1.12 | 0.22 | 0.00 | 1441 | 100.00 | 21.30 | 66.00 | 11.59 | 0.90 | 0.21 |
| Ward No. 04 | 2528 | 100.00 | 35.84 | 62.62 | 0.91 | 0.40 | 0.24 | 2430 | 100.00 | 19.38 | 68.02 | 11.36 | 0.58 | 0.66 |
| Kismat Jalla (Part)* | 2347 | 100.00 | 35.75 | 62.80 | 0.89 | 0.38 | 0.17 | 2252 | 100.00 | 19.01 | 68.47 | 11.32 | 0.62 | 0.58 |
| Dakkhin Kismat Jalla | 2347 | 100.00 | 35.75 | 62.80 | 0.89 | 0.38 | 0.17 | 2252 | 100.00 | 19.01 | 68.47 | 11.32 | 0.62 | 0.58 |
| Pakamuri* | 181 | 100.00 | 37.02 | 60.22 | 1.10 | 0.55 | 1.10 | 178 | 100.00 | 24.16 | 62.36 | 11.80 | 0.00 | 1.69 |
| Ward No. 05 | 1882 | 100.00 | 30.82 | 67.43 | 1.17 | 0.21 | 0.37 | 2102 | 100.00 | 17.03 | 66.65 | 15.27 | 0.67 | 0.38 |
| Bhengura* | 1882 | 100.00 | 30.82 | 67.43 | 1.17 | 0.21 | 0.37 | 2102 | 100.00 | 17.03 | 66.65 | 15.27 | 0.67 | 0.38 |
| Ward No. 06 | 2628 | 100.00 | 32.91 | 65.30 | 1.26 | 0.34 | 0.19 | 2820 | 100.00 | 21.60 | 66.49 | 10.67 | 0.64 | 0.60 |
| Char Gaonkura* | 506 | 100.00 | 32.81 | 64.82 | 1.58 | 0.40 | 0.40 | 528 | 100.00 | 20.83 | 66.86 | 10.42 | 0.57 | 1.33 |
| Gaonkura* | 1374 | 100.00 | 31.37 | 66.89 | 1.16 | 0.36 | 0.22 | 1579 | 100.00 | 20.58 | 66.18 | 11.91 | 0.76 | 0.57 |
| Palobandha (Part)* | 748 | 100.00 | 35.83 | 62.70 | 1.20 | 0.27 | 0.00 | 713 | 100.00 | 24.40 | 66.90 | 8.13 | 0.42 | 0.14 |
| Beparipara | 748 | 100.00 | 35.83 | 62.70 | 1.20 | 0.27 | 0.00 | 713 | 100.00 | 24.40 | 66.90 | 8.13 | 0.42 | 0.14 |
| Ward No. 07 | 1882 | 100.00 | 34.48 | 63.12 | 1.54 | 0.53 | 0.32 | 2083 | 100.00 | 23.38 | 64.14 | 11.81 | 0.38 | 0.29 |
| Palobandha (Part)* | 1882 | 100.00 | 34.48 | 63.12 | 1.54 | 0.53 | 0.32 | 2083 | 100.00 | 23.38 | 64.14 | 11.81 | 0.38 | 0.29 |
| Bhatipara | 450 | 100.00 | 43.33 | 53.11 | 2.00 | 1.11 | 0.44 | 525 | 100.00 | 33.33 | 51.62 | 13.33 | 0.57 | 1.14 |
| Dharmakura Bazar | 475 | 100.00 | 28.84 | 68.21 | 2.11 | 0.63 | 0.21 | 501 | 100.00 | 19.56 | 65.67 | 14.57 | 0.20 | 0.00 |
| Modakpara | 356 | 100.00 | 35.11 | 62.08 | 1.97 | 0.28 | 0.56 | 370 | 100.00 | 23.78 | 63.78 | 11.89 | 0.54 | 0.00 |
| Ujanpara | 601 | 100.00 | 31.95 | 67.22 | 0.50 | 0.17 | 0.17 | 687 | 100.00 | 18.34 | 72.78 | 8.59 | 0.29 | 0.00 |
| Ward No. 08 | 1059 | 100.00 | 27.10 | 70.63 | 1.13 | 0.38 | 0.76 | 1170 | 100.00 | 17.52 | 68.72 | 12.82 | 0.77 | 0.17 |
| Teghuria* | 1059 | 100.00 | 27.10 | 70.63 | 1.13 | 0.38 | 0.76 | 1170 | 100.00 | 17.52 | 68.72 | 12.82 | 0.77 | 0.17 |
| Boalmari | 289 | 100.00 | 28.72 | 69.20 | 1.04 | 1.04 | 0.00 | 326 | 100.00 | 19.63 | 64.11 | 15.03 | 1.23 | 0.00 |
| Teghuria | 770 | 100.00 | 26.49 | 71.17 | 1.17 | 0.13 | 1.04 | 844 | 100.00 | 16.71 | 70.50 | 11.97 | 0.59 | 0.24 |
| Ward No. 09 | 969 | 100.00 | 28.79 | 69.35 | 1.14 | 0.31 | 0.41 | 1086 | 100.00 | 17.59 | 69.06 | 12.34 | 0.55 | 0.46 |
| Tanger Alga* | 969 | 100.00 | 28.79 | 69.35 | 1.14 | 0.31 | 0.41 | 1086 | 100.00 | 17.59 | 69.06 | 12.34 | 0.55 | 0.46 |
| Belgachha Union | 8099 | 100.00 | 32.95 | 66.26 | 0.49 | 0.12 | 0.17 | 8112 | 100.00 | 18.05 | 71.51 | 9.46 | 0.41 | 0.58 |
| Rural | 8099 | 100.00 | 32.95 | 66.26 | 0.49 | 0.12 | 0.17 | 8112 | 100.00 | 18.05 | 71.51 | 9.46 | 0.41 | 0.58 |
| Urban | 0 | 0.00 | 0.00 | 0.00 | 0.00 | 0.00 | 0.00 | 0 | 0.00 | 0.00 | 0.00 | 0.00 | 0.00 | 0.00 |
| Barul* | 1477 | 100.00 | 32.97 | 66.35 | 0.41 | 0.14 | 0.14 | 1328 | 100.00 | 14.98 | 75.38 | 8.81 | 0.08 | 0.75 |
| Belgachha* | 2693 | 100.00 | 33.53 | 65.50 | 0.74 | 0.00 | 0.22 | 2813 | 100.00 | 18.66 | 68.82 | 11.02 | 0.75 | 0.75 |
| Belgachha | 938 | 100.00 | 35.93 | 63.54 | 0.43 | 0.00 | 0.11 | 925 | 100.00 | 21.41 | 70.92 | 7.14 | 0.43 | 0.11 |
| Berergram | 429 | 100.00 | 29.37 | 70.40 | 0.23 | 0.00 | 0.00 | 467 | 100.00 | 15.63 | 71.95 | 10.49 | 1.28 | 0.64 |
| Fakirpara | 252 | 100.00 | 26.98 | 72.62 | 0.00 | 0.00 | 0.40 | 304 | 100.00 | 18.42 | 64.14 | 14.80 | 0.99 | 1.64 |
| Ghonapara | 359 | 100.00 | 36.49 | 61.28 | 1.95 | 0.00 | 0.28 | 334 | 100.00 | 18.86 | 68.26 | 11.98 | 0.00 | 0.90 |
| Goalerdoba | 346 | 100.00 | 30.92 | 67.63 | 0.58 | 0.00 | 0.87 | 363 | 100.00 | 15.70 | 70.80 | 12.95 | 0.28 | 0.28 |
| Kachhima | 369 | 100.00 | 36.31 | 62.06 | 1.63 | 0.00 | 0.00 | 420 | 100.00 | 18.57 | 62.86 | 15.00 | 1.67 | 1.90 |
| Char Maina* | 171 | 100.00 | 32.75 | 66.67 | 0.58 | 0.00 | 0.00 | 147 | 100.00 | 17.01 | 79.59 | 3.40 | 0.00 | 0.00 |
| Dhantala* | 1124 | 100.00 | 33.27 | 65.21 | 0.71 | 0.44 | 0.36 | 1288 | 100.00 | 26.71 | 60.48 | 11.65 | 0.47 | 0.70 |
| Dhantala | 571 | 100.00 | 31.35 | 67.60 | 0.35 | 0.35 | 0.35 | 742 | 100.00 | 33.15 | 55.80 | 10.11 | 0.13 | 0.81 |
| Majhpara | 553 | 100.00 | 35.26 | 62.75 | 1.08 | 0.54 | 0.36 | 546 | 100.00 | 17.95 | 66.85 | 13.74 | 0.92 | 0.55 |
| Munnia* | 2170 | 100.00 | 33.13 | 66.45 | 0.23 | 0.14 | 0.05 | 2069 | 100.00 | 14.60 | 77.96 | 7.10 | 0.10 | 0.24 |
| Shildaha* | 464 | 100.00 | 28.02 | 71.77 | 0.00 | 0.00 | 0.22 | 467 | 100.00 | 14.78 | 76.02 | 8.14 | 0.64 | 0.43 |
| Char Goalini Union | 7940 | 100.00 | 33.69 | 64.70 | 0.87 | 0.23 | 0.52 | 8230 | 100.00 | 20.45 | 70.68 | 7.73 | 0.64 | 0.50 |
| Rural | 7940 | 100.00 | 33.69 | 64.70 | 0.87 | 0.23 | 0.52 | 8230 | 100.00 | 20.45 | 70.68 | 7.73 | 0.64 | 0.50 |
| Urban | 0 | 0.00 | 0.00 | 0.00 | 0.00 | 0.00 | 0.00 | 0 | 0.00 | 0.00 | 0.00 | 0.00 | 0.00 | 0.00 |
| Char Gobindi* | 2826 | 100.00 | 34.18 | 64.44 | 0.81 | 0.39 | 0.18 | 2793 | 100.00 | 21.34 | 70.75 | 6.77 | 0.93 | 0.21 |
| Amdanga (Part) | 389 | 100.00 | 34.19 | 65.55 | 0.00 | 0.26 | 0.00 | 427 | 100.00 | 20.84 | 74.24 | 4.22 | 0.70 | 0.00 |
| Digirchar | 2100 | 100.00 | 34.05 | 64.43 | 0.81 | 0.48 | 0.24 | 2031 | 100.00 | 21.02 | 70.80 | 6.94 | 0.94 | 0.30 |
| Balichanda | 180 | 100.00 | 37.22 | 59.44 | 3.33 | 0.00 | 0.00 | 190 | 100.00 | 26.84 | 57.89 | 13.68 | 1.58 | 0.00 |
| Pirojpur | 157 | 100.00 | 32.48 | 67.52 | 0.00 | 0.00 | 0.00 | 145 | 100.00 | 20.00 | 76.55 | 2.76 | 0.69 | 0.00 |
| Uttar Goalinirchar* | 5114 | 100.00 | 33.42 | 64.84 | 0.90 | 0.14 | 0.70 | 5437 | 100.00 | 19.99 | 70.65 | 8.22 | 0.50 | 0.64 |
| Baliamari | 97 | 100.00 | 25.77 | 72.16 | 2.06 | 0.00 | 0.00 | 115 | 100.00 | 17.39 | 82.61 | 0.00 | 0.00 | 0.00 |
| Harindhara | 1389 | 100.00 | 35.06 | 61.99 | 0.86 | 0.22 | 1.87 | 1389 | 100.00 | 24.05 | 66.02 | 7.49 | 0.58 | 1.87 |

| Administrative Unit, Location and Community | Male Population | Percentage of Male | | | | | | Female Population | Percentage of Female | | | | | |
|--|--------------------|--------------------|------------------|----------------------|-------------|-------------|-------------|----------------------|----------------------|------------------|----------------------|--------------|-------------|-------------|
| | | Total | Never Married | Currently Married | Widower | Divorced | Separated | | Total | Never Married | Currently Married | Widow | Divorced | Separated |
| 1 | 2 | 3 | 4 | 5 | 6 | 7 | 8 | 9 | 10 | 11 | 12 | 13 | 14 | 15 |
| Kandarchar | 1604 | 100.00 | 31.48 | 67.39 | 0.62 | 0.00 | 0.50 | 1717 | 100.00 | 21.08 | 68.72 | 9.32 | 0.52 | 0.35 |
| Lakkipur | 1227 | 100.00 | 33.99 | 64.79 | 0.90 | 0.16 | 0.16 | 1382 | 100.00 | 14.69 | 76.99 | 7.53 | 0.65 | 0.14 |
| Pirojpur | 797 | 100.00 | 34.50 | 63.86 | 1.38 | 0.25 | 0.00 | 834 | 100.00 | 20.14 | 70.14 | 9.47 | 0.12 | 0.12 |
| Char Putimari Union | 12290 | 100.00 | 33.55 | 65.22 | 0.79 | 0.17 | 0.28 | 12560 | 100.00 | 21.56 | 69.34 | 8.22 | 0.61 | 0.27 |
| Rural | 5322 | 100.00 | 33.82 | 65.26 | 0.58 | 0.08 | 0.26 | 5403 | 100.00 | 22.71 | 69.31 | 7.29 | 0.37 | 0.31 |
| Urban | 6968 | 100.00 | 33.34 | 65.18 | 0.95 | 0.24 | 0.29 | 7157 | 100.00 | 20.69 | 69.36 | 8.93 | 0.78 | 0.24 |
| Baghardi* | 1308 | 100.00 | 37.69 | 61.39 | 0.54 | 0.08 | 0.31 | 1277 | 100.00 | 22.79 | 70.95 | 5.64 | 0.31 | 0.31 |
| Char Putimari* | 6968 | 100.00 | 33.34 | 65.18 | 0.95 | 0.24 | 0.29 | 7157 | 100.00 | 20.69 | 69.36 | 8.93 | 0.78 | 0.24 |
| Benuarchar | 3187 | 100.00 | 34.36 | 63.70 | 1.13 | 0.28 | 0.53 | 3295 | 100.00 | 21.58 | 66.86 | 10.11 | 1.03 | 0.42 |
| Chatalapara | 768 | 100.00 | 35.16 | 63.93 | 0.78 | 0.13 | 0.00 | 781 | 100.00 | 22.54 | 68.50 | 8.07 | 0.77 | 0.13 |
| Chinarchar | 1371 | 100.00 | 31.80 | 67.10 | 0.58 | 0.44 | 0.07 | 1443 | 100.00 | 21.14 | 71.59 | 6.86 | 0.35 | 0.07 |
| Pencharchar | 805 | 100.00 | 29.81 | 68.57 | 1.37 | 0.00 | 0.25 | 837 | 100.00 | 16.61 | 72.40 | 9.80 | 1.08 | 0.12 |
| Sajalerchar | 837 | 100.00 | 33.69 | 65.59 | 0.60 | 0.12 | 0.00 | 801 | 100.00 | 18.73 | 73.28 | 7.74 | 0.25 | 0.00 |
| Kismat Gobindi* | 4014 | 100.00 | 32.56 | 66.52 | 0.60 | 0.07 | 0.25 | 4126 | 100.00 | 22.69 | 68.81 | 7.80 | 0.39 | 0.32 |
| Agrakhali | 967 | 100.00 | 32.57 | 66.39 | 0.72 | 0.00 | 0.31 | 1055 | 100.00 | 25.97 | 65.88 | 7.58 | 0.47 | 0.09 |
| Baliamari | 898 | 100.00 | 31.40 | 67.59 | 0.67 | 0.00 | 0.33 | 837 | 100.00 | 20.43 | 70.13 | 8.60 | 0.00 | 0.84 |
| Decreechar | 1601 | 100.00 | 34.60 | 64.46 | 0.56 | 0.19 | 0.19 | 1582 | 100.00 | 22.06 | 69.66 | 7.52 | 0.51 | 0.25 |
| Taburchar | 548 | 100.00 | 28.47 | 70.99 | 0.36 | 0.00 | 0.18 | 652 | 100.00 | 21.78 | 69.79 | 7.82 | 0.46 | 0.15 |
| Chinaduli Union | 10089 | 100.00 | 32.93 | 65.92 | 0.75 | 0.18 | 0.22 | 10765 | 100.00 | 20.33 | 68.28 | 10.68 | 0.46 | 0.25 |
| Rural | 6848 | 100.00 | 32.21 | 66.71 | 0.72 | 0.15 | 0.22 | 7250 | 100.00 | 19.45 | 70.22 | 9.67 | 0.48 | 0.18 |
| Urban | 3241 | 100.00 | 34.43 | 64.27 | 0.83 | 0.25 | 0.22 | 3515 | 100.00 | 22.16 | 64.27 | 12.77 | 0.40 | 0.40 |
| Baliadaha* | 1207 | 100.00 | 32.06 | 66.86 | 0.83 | 0.08 | 0.17 | 1206 | 100.00 | 18.74 | 70.90 | 9.45 | 0.66 | 0.25 |
| Pashchim Baliadaha | 573 | 100.00 | 35.08 | 63.87 | 0.70 | 0.17 | 0.17 | 545 | 100.00 | 16.51 | 74.13 | 8.44 | 0.73 | 0.18 |
| Purba Baliadaha | 634 | 100.00 | 29.34 | 69.56 | 0.95 | 0.00 | 0.16 | 661 | 100.00 | 20.57 | 68.23 | 10.29 | 0.61 | 0.30 |
| Bamna* | 1869 | 100.00 | 32.26 | 66.29 | 0.91 | 0.16 | 0.37 | 2079 | 100.00 | 20.83 | 66.57 | 11.74 | 0.67 | 0.19 |
| Chhota Deli | 444 | 100.00 | 34.23 | 64.41 | 0.90 | 0.00 | 0.45 | 471 | 100.00 | 19.53 | 66.67 | 12.53 | 1.06 | 0.21 |
| Pashchim Bamna | 1018 | 100.00 | 33.10 | 65.23 | 1.18 | 0.29 | 0.20 | 1120 | 100.00 | 21.61 | 66.52 | 10.89 | 0.71 | 0.27 |
| Purba Bamna | 407 | 100.00 | 28.01 | 71.01 | 0.25 | 0.00 | 0.74 | 488 | 100.00 | 20.29 | 66.60 | 12.91 | 0.20 | 0.00 |
| Char Nandanerpara* | 447 | 100.00 | 28.86 | 70.02 | 0.45 | 0.22 | 0.45 | 415 | 100.00 | 15.42 | 77.11 | 6.51 | 0.96 | 0.00 |
| Char Nanderpara | 447 | 100.00 | 28.86 | 70.02 | 0.45 | 0.22 | 0.45 | 415 | 100.00 | 15.42 | 77.11 | 6.51 | 0.96 | 0.00 |
| Chinaduli* | 3194 | 100.00 | 33.00 | 66.19 | 0.53 | 0.16 | 0.13 | 3422 | 100.00 | 19.52 | 71.30 | 8.74 | 0.26 | 0.18 |
| Debrai | 449 | 100.00 | 31.85 | 66.37 | 1.56 | 0.00 | 0.22 | 488 | 100.00 | 20.70 | 67.83 | 11.07 | 0.00 | 0.41 |
| Dewanpara | 291 | 100.00 | 33.33 | 66.67 | 0.00 | 0.00 | 0.00 | 302 | 100.00 | 19.54 | 69.87 | 10.60 | 0.00 | 0.00 |
| Pashchim Chinaduli | 603 | 100.00 | 33.83 | 65.67 | 0.17 | 0.17 | 0.17 | 625 | 100.00 | 19.68 | 72.48 | 7.68 | 0.16 | 0.00 |
| Purba Chinaduli | 960 | 100.00 | 31.04 | 68.13 | 0.42 | 0.42 | 0.00 | 1066 | 100.00 | 19.42 | 72.80 | 7.32 | 0.28 | 0.19 |
| Sardarpara | 404 | 100.00 | 36.39 | 63.12 | 0.50 | 0.00 | 0.00 | 439 | 100.00 | 19.13 | 69.02 | 10.71 | 0.91 | 0.23 |
| Singbhanga | 487 | 100.00 | 33.88 | 65.09 | 0.62 | 0.00 | 0.41 | 502 | 100.00 | 18.73 | 72.91 | 7.97 | 0.20 | 0.20 |
| Gilabari* | 3241 | 100.00 | 34.43 | 64.27 | 0.83 | 0.25 | 0.22 | 3515 | 100.00 | 22.16 | 64.27 | 12.77 | 0.40 | 0.40 |
| Akandapara | 560 | 100.00 | 35.36 | 62.86 | 1.25 | 0.36 | 0.18 | 662 | 100.00 | 25.23 | 59.21 | 15.11 | 0.30 | 0.15 |
| Dakkhin Gilabari | 94 | 100.00 | 42.55 | 56.38 | 1.06 | 0.00 | 0.00 | 86 | 100.00 | 16.28 | 68.60 | 15.12 | 0.00 | 0.00 |
| Faliamari | 283 | 100.00 | 32.51 | 66.78 | 0.71 | 0.00 | 0.00 | 326 | 100.00 | 18.71 | 69.94 | 11.35 | 0.00 | 0.00 |
| Gilabari | 449 | 100.00 | 33.85 | 65.70 | 0.45 | 0.00 | 0.00 | 452 | 100.00 | 21.90 | 65.49 | 12.39 | 0.00 | 0.22 |
| Guthail Bazar | 408 | 100.00 | 37.75 | 61.52 | 0.00 | 0.25 | 0.49 | 432 | 100.00 | 21.76 | 61.81 | 16.20 | 0.23 | 0.00 |
| Kachhima | 471 | 100.00 | 32.70 | 66.24 | 0.42 | 0.21 | 0.42 | 505 | 100.00 | 22.77 | 64.55 | 11.29 | 0.79 | 0.59 |
| Khamariapara | 704 | 100.00 | 32.95 | 64.77 | 1.70 | 0.43 | 0.14 | 742 | 100.00 | 19.54 | 68.19 | 10.78 | 0.67 | 0.81 |
| Nadipara | 272 | 100.00 | 34.56 | 64.34 | 0.37 | 0.37 | 0.37 | 310 | 100.00 | 27.10 | 59.68 | 11.61 | 0.65 | 0.97 |
| Nandanerpara* | 131 | 100.00 | 25.19 | 72.52 | 2.29 | 0.00 | 0.00 | 128 | 100.00 | 14.84 | 71.88 | 13.28 | 0.00 | 0.00 |
| Gaibandha Union | 13524 | 100.00 | 34.59 | 64.20 | 0.89 | 0.16 | 0.16 | 13470 | 100.00 | 22.24 | 68.36 | 8.57 | 0.60 | 0.22 |
| Rural | 13524 | 100.00 | 34.59 | 64.20 | 0.89 | 0.16 | 0.16 | 13470 | 100.00 | 22.24 | 68.36 | 8.57 | 0.60 | 0.22 |
| Urban | 0 | 0.00 | 0.00 | 0.00 | 0.00 | 0.00 | 0.00 | 0 | 0.00 | 0.00 | 0.00 | 0.00 | 0.00 | 0.00 |
| Char Dadna* | 1553 | 100.00 | 34.58 | 64.33 | 0.90 | 0.13 | 0.06 | 1475 | 100.00 | 20.34 | 71.59 | 7.05 | 0.61 | 0.41 |
| Batchar | 430 | 100.00 | 31.63 | 67.91 | 0.47 | 0.00 | 0.00 | 383 | 100.00 | 15.93 | 75.98 | 7.57 | 0.26 | 0.26 |
| Dakkhin Char Dadna | 151 | 100.00 | 39.07 | 59.60 | 1.32 | 0.00 | 0.00 | 146 | 100.00 | 20.55 | 67.81 | 10.27 | 0.68 | 0.68 |
| Gongapara | 159 | 100.00 | 38.99 | 59.75 | 1.26 | 0.00 | 0.00 | 138 | 100.00 | 17.39 | 73.91 | 7.97 | 0.00 | 0.72 |
| Natunchar Dadna Belkuchipara | 173 | 100.00 | 36.99 | 61.85 | 0.58 | 0.58 | 0.00 | 150 | 100.00 | 24.00 | 71.33 | 3.33 | 1.33 | 0.00 |
| Pashchim Porarchar | 463 | 100.00 | 34.56 | 63.71 | 1.51 | 0.00 | 0.22 | 471 | 100.00 | 23.35 | 68.58 | 7.01 | 0.64 | 0.42 |
| Uttar Char Dadna | 177 | 100.00 | 31.64 | 67.80 | 0.00 | 0.56 | 0.00 | 187 | 100.00 | 20.86 | 71.66 | 5.88 | 1.07 | 0.53 |
| Gaibandha* | 6168 | 100.00 | 34.35 | 64.43 | 0.91 | 0.15 | 0.16 | 6194 | 100.00 | 21.78 | 68.87 | 8.59 | 0.52 | 0.24 |
| Agunerchar | 552 | 100.00 | 33.15 | 65.94 | 0.54 | 0.18 | 0.18 | 547 | 100.00 | 21.76 | 68.37 | 8.78 | 0.91 | 0.18 |
| Balidapara | 335 | 100.00 | 37.61 | 61.19 | 0.60 | 0.00 | 0.60 | 325 | 100.00 | 26.46 | 64.92 | 8.62 | 0.00 | 0.00 |

| Administrative Unit, Location and Community | Male Population | Percentage of Male | | | | | | Female Population | Percentage of Female | | | | | |
|--|--------------------|--------------------|------------------|----------------------|-------------|-------------|-------------|----------------------|----------------------|------------------|----------------------|--------------|-------------|-------------|
| | | Total | Never Married | Currently Married | Widower | Divorced | Separated | | Total | Never Married | Currently Married | Widow | Divorced | Separated |
| 1 | 2 | 3 | 4 | 5 | 6 | 7 | 8 | 9 | 10 | 11 | 12 | 13 | 14 | 15 |
| Kandarchar | 286 | 100.00 | 40.21 | 59.09 | 0.70 | 0.00 | 0.00 | 327 | 100.00 | 24.46 | 66.06 | 8.87 | 0.61 | 0.00 |
| Mahishkura | 332 | 100.00 | 36.75 | 62.95 | 0.30 | 0.00 | 0.00 | 302 | 100.00 | 20.53 | 75.50 | 3.64 | 0.00 | 0.33 |
| Marakandi | 777 | 100.00 | 30.12 | 67.95 | 1.16 | 0.64 | 0.13 | 755 | 100.00 | 17.35 | 73.25 | 8.34 | 0.66 | 0.40 |
| Natun Agunerchar | 259 | 100.00 | 33.98 | 64.48 | 1.16 | 0.39 | 0.00 | 274 | 100.00 | 27.01 | 61.68 | 10.22 | 1.09 | 0.00 |
| Nayamalmar | 266 | 100.00 | 37.97 | 61.28 | 0.75 | 0.00 | 0.00 | 264 | 100.00 | 25.38 | 66.67 | 7.95 | 0.00 | 0.00 |
| Porarchar Madhyapara | 471 | 100.00 | 39.28 | 59.45 | 1.27 | 0.00 | 0.00 | 459 | 100.00 | 26.58 | 64.71 | 7.63 | 0.22 | 0.87 |
| Porarchar Purbapara | 270 | 100.00 | 35.93 | 63.33 | 0.37 | 0.00 | 0.37 | 282 | 100.00 | 20.21 | 69.50 | 8.51 | 1.06 | 0.71 |
| Porarchar Sardarpara | 558 | 100.00 | 33.15 | 65.95 | 0.72 | 0.00 | 0.18 | 555 | 100.00 | 17.48 | 69.73 | 12.07 | 0.36 | 0.36 |
| Sarkarpara | 425 | 100.00 | 33.88 | 64.47 | 1.65 | 0.00 | 0.00 | 481 | 100.00 | 20.79 | 65.49 | 12.68 | 0.62 | 0.42 |
| Shahpara | 891 | 100.00 | 32.55 | 65.43 | 1.46 | 0.22 | 0.34 | 889 | 100.00 | 22.50 | 68.05 | 8.66 | 0.79 | 0.00 |
| Sutarpara | 187 | 100.00 | 32.62 | 67.38 | 0.00 | 0.00 | 0.00 | 157 | 100.00 | 15.92 | 77.71 | 6.37 | 0.00 | 0.00 |
| Tangrakura | 392 | 100.00 | 31.38 | 67.86 | 0.51 | 0.00 | 0.26 | 413 | 100.00 | 22.03 | 71.19 | 6.54 | 0.24 | 0.00 |
| Tegharia | 167 | 100.00 | 38.92 | 60.48 | 0.60 | 0.00 | 0.00 | 164 | 100.00 | 23.17 | 75.00 | 1.83 | 0.00 | 0.00 |
| Gopalnagar* | 3670 | 100.00 | 33.84 | 64.55 | 1.06 | 0.27 | 0.27 | 3739 | 100.00 | 23.24 | 66.22 | 9.63 | 0.78 | 0.13 |
| Airmari | 227 | 100.00 | 29.96 | 68.28 | 1.76 | 0.00 | 0.00 | 237 | 100.00 | 23.21 | 65.40 | 10.97 | 0.42 | 0.00 |
| Bausmari | 77 | 100.00 | 35.06 | 61.04 | 3.90 | 0.00 | 0.00 | 70 | 100.00 | 15.71 | 70.00 | 14.29 | 0.00 | 0.00 |
| Dakkhin Chandanpur | 179 | 100.00 | 35.20 | 63.69 | 0.00 | 1.12 | 0.00 | 176 | 100.00 | 18.18 | 72.73 | 9.09 | 0.00 | 0.00 |
| Dattapara | 460 | 100.00 | 30.65 | 67.61 | 1.52 | 0.22 | 0.00 | 458 | 100.00 | 21.83 | 70.96 | 6.99 | 0.22 | 0.00 |
| Fulkarchar | 1081 | 100.00 | 34.32 | 64.48 | 0.74 | 0.37 | 0.09 | 1125 | 100.00 | 22.93 | 65.96 | 9.87 | 0.89 | 0.36 |
| Karaitala Nama | 702 | 100.00 | 33.76 | 63.96 | 1.57 | 0.14 | 0.57 | 708 | 100.00 | 23.31 | 64.97 | 10.17 | 1.41 | 0.14 |
| Karaitalakanda | 819 | 100.00 | 35.78 | 62.64 | 0.73 | 0.24 | 0.61 | 828 | 100.00 | 25.97 | 64.25 | 9.06 | 0.72 | 0.00 |
| Uttar Chandanpur | 125 | 100.00 | 33.60 | 66.40 | 0.00 | 0.00 | 0.00 | 137 | 100.00 | 24.09 | 62.04 | 13.14 | 0.73 | 0.00 |
| Shanmara* | 2133 | 100.00 | 36.57 | 62.82 | 0.52 | 0.05 | 0.05 | 2062 | 100.00 | 23.18 | 68.38 | 7.71 | 0.53 | 0.19 |
| Adrashagram | 40 | 100.00 | 27.50 | 72.50 | 0.00 | 0.00 | 0.00 | 42 | 100.00 | 23.81 | 69.05 | 7.14 | 0.00 | 0.00 |
| Chandanpur | 746 | 100.00 | 36.86 | 62.47 | 0.54 | 0.00 | 0.13 | 732 | 100.00 | 24.32 | 67.08 | 7.92 | 0.68 | 0.00 |
| Dakpara | 311 | 100.00 | 32.80 | 66.56 | 0.64 | 0.00 | 0.00 | 285 | 100.00 | 20.00 | 72.28 | 7.72 | 0.00 | 0.00 |
| Malpara | 295 | 100.00 | 36.61 | 62.71 | 0.68 | 0.00 | 0.00 | 266 | 100.00 | 19.55 | 69.92 | 9.77 | 0.38 | 0.38 |
| Natun Shapara | 524 | 100.00 | 38.93 | 60.50 | 0.57 | 0.00 | 0.00 | 498 | 100.00 | 23.09 | 67.47 | 8.63 | 0.40 | 0.40 |
| Tungrapara | 217 | 100.00 | 36.87 | 62.67 | 0.00 | 0.46 | 0.00 | 239 | 100.00 | 27.62 | 67.78 | 2.93 | 1.26 | 0.42 |
| Goalerchar Union | 12231 | 100.00 | 33.81 | 65.32 | 0.53 | 0.10 | 0.25 | 12304 | 100.00 | 20.46 | 71.70 | 7.12 | 0.45 | 0.28 |
| Rural | 12231 | 100.00 | 33.81 | 65.32 | 0.53 | 0.10 | 0.25 | 12304 | 100.00 | 20.46 | 71.70 | 7.12 | 0.45 | 0.28 |
| Urban | 0 | 0.00 | 0.00 | 0.00 | 0.00 | 0.00 | 0.00 | 0 | 0.00 | 0.00 | 0.00 | 0.00 | 0.00 | 0.00 |
| Goalerchar* | 1306 | 100.00 | 33.84 | 65.24 | 0.69 | 0.00 | 0.23 | 1355 | 100.00 | 20.30 | 70.70 | 8.19 | 0.52 | 0.30 |
| Kachhimarchar* | 1925 | 100.00 | 32.16 | 67.01 | 0.68 | 0.05 | 0.10 | 2022 | 100.00 | 20.43 | 71.32 | 8.01 | 0.05 | 0.20 |
| Bolakipara | 1222 | 100.00 | 32.32 | 66.69 | 0.82 | 0.00 | 0.16 | 1323 | 100.00 | 21.84 | 68.93 | 8.92 | 0.08 | 0.23 |
| Kachhimarchar | 703 | 100.00 | 31.86 | 67.57 | 0.43 | 0.14 | 0.00 | 699 | 100.00 | 17.74 | 75.82 | 6.29 | 0.00 | 0.14 |
| Kadamtali* | 287 | 100.00 | 33.10 | 66.20 | 0.70 | 0.00 | 0.00 | 276 | 100.00 | 19.93 | 71.74 | 7.97 | 0.36 | 0.00 |
| Mahalgiri* | 1735 | 100.00 | 34.70 | 64.44 | 0.52 | 0.06 | 0.29 | 1690 | 100.00 | 20.18 | 72.43 | 6.45 | 0.59 | 0.36 |
| Malmara* | 6978 | 100.00 | 34.06 | 65.05 | 0.46 | 0.14 | 0.29 | 6961 | 100.00 | 20.59 | 71.83 | 6.78 | 0.52 | 0.29 |
| Khaydiarchar | 388 | 100.00 | 27.58 | 71.65 | 0.26 | 0.00 | 0.52 | 399 | 100.00 | 19.80 | 73.93 | 5.26 | 0.50 | 0.50 |
| Kumirdaha | 845 | 100.00 | 34.32 | 64.02 | 0.95 | 0.36 | 0.36 | 908 | 100.00 | 21.15 | 68.28 | 8.81 | 1.10 | 0.66 |
| Malmara | 1329 | 100.00 | 34.76 | 64.71 | 0.23 | 0.23 | 0.08 | 1300 | 100.00 | 21.00 | 73.85 | 4.62 | 0.38 | 0.15 |
| Mohammadpur | 2072 | 100.00 | 33.30 | 65.83 | 0.53 | 0.05 | 0.29 | 2070 | 100.00 | 20.39 | 70.10 | 8.60 | 0.58 | 0.34 |
| Savarchar | 1303 | 100.00 | 33.69 | 65.62 | 0.15 | 0.15 | 0.38 | 1349 | 100.00 | 20.76 | 72.05 | 6.97 | 0.15 | 0.07 |
| Savukura | 1041 | 100.00 | 37.37 | 61.58 | 0.67 | 0.10 | 0.29 | 935 | 100.00 | 20.00 | 75.08 | 4.17 | 0.53 | 0.21 |
| Islampur Union | 6976 | 100.00 | 30.39 | 68.21 | 0.92 | 0.23 | 0.26 | 7869 | 100.00 | 18.49 | 70.24 | 10.43 | 0.58 | 0.25 |
| Rural | 3420 | 100.00 | 29.97 | 68.22 | 1.14 | 0.35 | 0.32 | 3990 | 100.00 | 19.17 | 67.52 | 12.36 | 0.68 | 0.28 |
| Urban | 3556 | 100.00 | 30.79 | 68.19 | 0.70 | 0.11 | 0.20 | 3879 | 100.00 | 17.79 | 73.03 | 8.46 | 0.49 | 0.23 |
| Gangapara* | 1052 | 100.00 | 30.99 | 67.11 | 1.24 | 0.57 | 0.10 | 1247 | 100.00 | 20.13 | 63.75 | 14.76 | 1.12 | 0.24 |
| Pachabahala* | 3556 | 100.00 | 30.79 | 68.19 | 0.70 | 0.11 | 0.20 | 3879 | 100.00 | 17.79 | 73.03 | 8.46 | 0.49 | 0.23 |
| Dharmakura | 891 | 100.00 | 30.86 | 67.90 | 1.12 | 0.00 | 0.11 | 912 | 100.00 | 16.56 | 75.22 | 7.35 | 0.55 | 0.33 |
| Pachabahala | 2665 | 100.00 | 30.77 | 68.29 | 0.56 | 0.15 | 0.23 | 2967 | 100.00 | 18.17 | 72.36 | 8.80 | 0.47 | 0.20 |
| Panchbaria* | 1747 | 100.00 | 29.02 | 69.32 | 1.20 | 0.23 | 0.23 | 2026 | 100.00 | 19.05 | 70.14 | 10.22 | 0.49 | 0.10 |
| Kachihara | 876 | 100.00 | 28.54 | 70.21 | 0.80 | 0.23 | 0.23 | 989 | 100.00 | 18.60 | 70.48 | 10.31 | 0.40 | 0.20 |
| Panchbaria | 871 | 100.00 | 29.51 | 68.43 | 1.61 | 0.23 | 0.23 | 1037 | 100.00 | 19.48 | 69.82 | 10.13 | 0.58 | 0.00 |
| Shankarpur* | 621 | 100.00 | 30.92 | 66.99 | 0.81 | 0.32 | 0.97 | 717 | 100.00 | 17.85 | 66.67 | 14.23 | 0.42 | 0.84 |
| Kulkandi Union | 4545 | 100.00 | 31.66 | 67.39 | 0.57 | 0.11 | 0.26 | 4606 | 100.00 | 17.13 | 70.41 | 11.49 | 0.67 | 0.30 |
| Rural | 4545 | 100.00 | 31.66 | 67.39 | 0.57 | 0.11 | 0.26 | 4606 | 100.00 | 17.13 | 70.41 | 11.49 | 0.67 | 0.30 |
| Urban | 0 | 0.00 | 0.00 | 0.00 | 0.00 | 0.00 | 0.00 | 0 | 0.00 | 0.00 | 0.00 | 0.00 | 0.00 | 0.00 |
| Char Berkusha* | 126 | 100.00 | 41.27 | 58.73 | 0.00 | 0.00 | 0.00 | 96 | 100.00 | 17.71 | 76.04 | 6.25 | 0.00 | 0.00 |

| Administrative Unit, Location and Community | Male Population | Percentage of Male | | | | | | Female Population | Percentage of Female | | | | | |
|--|--------------------|--------------------|------------------|----------------------|-------------|-------------|-------------|----------------------|----------------------|------------------|----------------------|--------------|-------------|-------------|
| | | Total | Never Married | Currently Married | Widower | Divorced | Separated | | Total | Never Married | Currently Married | Widow | Divorced | Separated |
| 1 | 2 | 3 | 4 | 5 | 6 | 7 | 8 | 9 | 10 | 11 | 12 | 13 | 14 | 15 |
| Jigatala* | 939 | 100.00 | 30.56 | 68.90 | 0.32 | 0.00 | 0.21 | 876 | 100.00 | 14.50 | 76.48 | 8.22 | 0.46 | 0.34 |
| Kulkandi* | 3480 | 100.00 | 31.61 | 67.30 | 0.66 | 0.14 | 0.29 | 3634 | 100.00 | 17.75 | 68.79 | 12.41 | 0.74 | 0.30 |
| Athiamari | 651 | 100.00 | 30.26 | 69.43 | 0.15 | 0.00 | 0.15 | 658 | 100.00 | 15.96 | 71.12 | 11.40 | 1.06 | 0.46 |
| Beparipara | 403 | 100.00 | 32.51 | 67.25 | 0.25 | 0.00 | 0.00 | 391 | 100.00 | 16.62 | 68.54 | 14.32 | 0.51 | 0.00 |
| Boalmari | 54 | 100.00 | 18.52 | 79.63 | 1.85 | 0.00 | 0.00 | 53 | 100.00 | 16.98 | 73.58 | 7.55 | 1.89 | 0.00 |
| Dakkhin Akandapara | 288 | 100.00 | 32.29 | 67.36 | 0.35 | 0.00 | 0.00 | 309 | 100.00 | 18.77 | 70.87 | 8.74 | 1.29 | 0.32 |
| Joddarpara | 384 | 100.00 | 30.73 | 67.71 | 0.78 | 0.52 | 0.26 | 387 | 100.00 | 19.12 | 69.77 | 10.59 | 0.26 | 0.26 |
| Madhyapara | 611 | 100.00 | 31.75 | 66.28 | 0.98 | 0.16 | 0.82 | 692 | 100.00 | 19.51 | 63.01 | 16.18 | 0.58 | 0.72 |
| Miapara | 109 | 100.00 | 29.36 | 70.64 | 0.00 | 0.00 | 0.00 | 124 | 100.00 | 21.77 | 65.32 | 12.90 | 0.00 | 0.00 |
| Purbapara | 508 | 100.00 | 32.28 | 66.34 | 0.79 | 0.39 | 0.20 | 523 | 100.00 | 14.91 | 74.38 | 10.13 | 0.57 | 0.00 |
| Sardarpara | 170 | 100.00 | 35.88 | 62.94 | 1.18 | 0.00 | 0.00 | 190 | 100.00 | 18.95 | 66.32 | 13.16 | 1.58 | 0.00 |
| Uttar Akandapara | 162 | 100.00 | 37.65 | 59.88 | 1.23 | 0.00 | 1.23 | 168 | 100.00 | 22.62 | 61.90 | 14.88 | 0.60 | 0.00 |
| Uttar Madhyapara | 140 | 100.00 | 27.86 | 70.71 | 1.43 | 0.00 | 0.00 | 139 | 100.00 | 14.39 | 71.94 | 12.23 | 0.72 | 0.72 |
| Noarpara Union | 10656 | 100.00 | 33.33 | 65.56 | 0.67 | 0.19 | 0.25 | 10994 | 100.00 | 19.16 | 70.61 | 9.30 | 0.56 | 0.37 |
| Rural | 10656 | 100.00 | 33.33 | 65.56 | 0.67 | 0.19 | 0.25 | 10994 | 100.00 | 19.16 | 70.61 | 9.30 | 0.56 | 0.37 |
| Urban | 0 | 0.00 | 0.00 | 0.00 | 0.00 | 0.00 | 0.00 | 0 | 0.00 | 0.00 | 0.00 | 0.00 | 0.00 | 0.00 |
| Kajla* | 879 | 100.00 | 37.54 | 61.89 | 0.23 | 0.00 | 0.34 | 798 | 100.00 | 20.68 | 70.80 | 8.40 | 0.00 | 0.13 |
| Katma Krishnanagar* | 1589 | 100.00 | 33.73 | 65.14 | 0.69 | 0.19 | 0.25 | 1564 | 100.00 | 20.14 | 71.68 | 7.16 | 0.58 | 0.45 |
| Maijbari* | 818 | 100.00 | 38.88 | 60.64 | 0.37 | 0.00 | 0.12 | 732 | 100.00 | 19.40 | 72.68 | 6.97 | 0.27 | 0.68 |
| Noarpara* | 7370 | 100.00 | 32.13 | 66.64 | 0.75 | 0.23 | 0.26 | 7900 | 100.00 | 18.78 | 70.19 | 10.03 | 0.65 | 0.35 |
| Brahmottar | 822 | 100.00 | 34.55 | 64.11 | 0.97 | 0.24 | 0.12 | 855 | 100.00 | 18.95 | 71.46 | 8.77 | 0.12 | 0.70 |
| Karirtair | 959 | 100.00 | 30.76 | 67.78 | 0.63 | 0.42 | 0.42 | 1013 | 100.00 | 19.55 | 70.48 | 9.38 | 0.49 | 0.10 |
| Natunpara | 526 | 100.00 | 32.32 | 66.35 | 0.76 | 0.00 | 0.57 | 556 | 100.00 | 20.32 | 70.50 | 8.27 | 0.36 | 0.54 |
| Noarpara | 750 | 100.00 | 29.73 | 69.73 | 0.13 | 0.27 | 0.13 | 839 | 100.00 | 18.95 | 71.99 | 8.58 | 0.48 | 0.00 |
| Rajnagar | 221 | 100.00 | 28.51 | 70.59 | 0.45 | 0.45 | 0.00 | 241 | 100.00 | 18.26 | 72.20 | 8.30 | 0.83 | 0.41 |
| Rambhadra | 1248 | 100.00 | 33.49 | 66.03 | 0.32 | 0.00 | 0.16 | 1383 | 100.00 | 17.06 | 71.58 | 9.76 | 1.16 | 0.43 |
| Sonamukhi | 809 | 100.00 | 31.15 | 67.37 | 1.11 | 0.25 | 0.12 | 825 | 100.00 | 20.48 | 69.33 | 9.21 | 0.36 | 0.61 |
| Tartapara | 1625 | 100.00 | 32.37 | 65.97 | 1.05 | 0.31 | 0.31 | 1751 | 100.00 | 17.93 | 68.65 | 12.28 | 0.86 | 0.29 |
| Ulia | 410 | 100.00 | 33.41 | 64.63 | 1.22 | 0.24 | 0.49 | 437 | 100.00 | 20.37 | 65.45 | 13.27 | 0.69 | 0.23 |
| Palbanda Union | 5409 | 100.00 | 33.61 | 65.04 | 1.02 | 0.17 | 0.17 | 5666 | 100.00 | 20.49 | 68.66 | 9.90 | 0.58 | 0.37 |
| Rural | 5409 | 100.00 | 33.61 | 65.04 | 1.02 | 0.17 | 0.17 | 5666 | 100.00 | 20.49 | 68.66 | 9.90 | 0.58 | 0.37 |
| Urban | 0 | 0.00 | 0.00 | 0.00 | 0.00 | 0.00 | 0.00 | 0 | 0.00 | 0.00 | 0.00 | 0.00 | 0.00 | 0.00 |
| Bahadurpur (Part)* | 1745 | 100.00 | 33.01 | 65.73 | 1.03 | 0.11 | 0.11 | 1800 | 100.00 | 21.50 | 67.83 | 9.61 | 0.83 | 0.22 |
| Dakkhin Bahadurpur | 524 | 100.00 | 27.86 | 70.61 | 1.34 | 0.00 | 0.19 | 584 | 100.00 | 19.35 | 68.32 | 10.79 | 1.03 | 0.51 |
| Purba Bahadurpur | 765 | 100.00 | 34.12 | 64.31 | 1.31 | 0.13 | 0.13 | 755 | 100.00 | 21.32 | 69.93 | 7.95 | 0.66 | 0.13 |
| Uttar Bahadurpur | 456 | 100.00 | 37.06 | 62.50 | 0.22 | 0.22 | 0.00 | 461 | 100.00 | 24.51 | 63.77 | 10.85 | 0.87 | 0.00 |
| Baitkamari* | 1569 | 100.00 | 32.57 | 65.39 | 1.34 | 0.32 | 0.38 | 1641 | 100.00 | 20.48 | 68.80 | 10.05 | 0.18 | 0.49 |
| Char Baitkamari | 257 | 100.00 | 36.58 | 61.09 | 1.56 | 0.39 | 0.39 | 236 | 100.00 | 21.61 | 67.80 | 9.75 | 0.42 | 0.42 |
| Dakkhin Baitkamari | 614 | 100.00 | 30.78 | 66.94 | 1.79 | 0.33 | 0.16 | 667 | 100.00 | 20.54 | 69.42 | 9.45 | 0.15 | 0.45 |
| Uttar Baitkamari | 698 | 100.00 | 32.66 | 65.62 | 0.86 | 0.29 | 0.57 | 738 | 100.00 | 20.05 | 68.56 | 10.70 | 0.14 | 0.54 |
| Charia (Part)* | 262 | 100.00 | 36.26 | 63.74 | 0.00 | 0.00 | 0.00 | 258 | 100.00 | 17.83 | 70.16 | 11.24 | 0.39 | 0.39 |
| Sirajabad* | 1833 | 100.00 | 34.70 | 64.27 | 0.87 | 0.11 | 0.05 | 1967 | 100.00 | 19.93 | 69.09 | 9.86 | 0.71 | 0.41 |
| Dakkhin Sirajabad | 654 | 100.00 | 37.00 | 62.23 | 0.76 | 0.00 | 0.00 | 659 | 100.00 | 19.73 | 68.74 | 10.62 | 0.46 | 0.46 |
| Purba Sirajabad | 503 | 100.00 | 35.59 | 63.62 | 0.80 | 0.00 | 0.00 | 568 | 100.00 | 20.77 | 67.43 | 10.74 | 1.06 | 0.00 |
| Uttar Sirajabad | 676 | 100.00 | 31.80 | 66.72 | 1.04 | 0.30 | 0.15 | 740 | 100.00 | 19.46 | 70.68 | 8.51 | 0.68 | 0.68 |
| Patharshi Union | 12136 | 100.00 | 32.37 | 66.34 | 0.76 | 0.27 | 0.26 | 12795 | 100.00 | 18.91 | 68.14 | 11.72 | 0.73 | 0.50 |
| Rural | 12136 | 100.00 | 32.37 | 66.34 | 0.76 | 0.27 | 0.26 | 12795 | 100.00 | 18.91 | 68.14 | 11.72 | 0.73 | 0.50 |
| Urban | 0 | 0.00 | 0.00 | 0.00 | 0.00 | 0.00 | 0.00 | 0 | 0.00 | 0.00 | 0.00 | 0.00 | 0.00 | 0.00 |
| Dengargar* | 2154 | 100.00 | 32.45 | 66.39 | 0.70 | 0.23 | 0.23 | 2272 | 100.00 | 19.50 | 70.11 | 9.20 | 0.66 | 0.53 |
| Gamaria* | 1886 | 100.00 | 33.09 | 65.38 | 0.90 | 0.48 | 0.16 | 2015 | 100.00 | 20.00 | 66.00 | 13.00 | 0.50 | 0.50 |
| Hariabari* | 1114 | 100.00 | 32.23 | 66.52 | 0.45 | 0.36 | 0.45 | 1203 | 100.00 | 19.29 | 66.75 | 13.05 | 0.75 | 0.17 |
| Krishnanagar* | 119 | 100.00 | 23.53 | 72.27 | 2.52 | 0.00 | 1.68 | 104 | 100.00 | 7.69 | 82.69 | 8.65 | 0.00 | 0.96 |
| Laudatta* | 263 | 100.00 | 44.11 | 54.75 | 1.14 | 0.00 | 0.00 | 245 | 100.00 | 24.08 | 55.51 | 17.14 | 2.04 | 1.22 |
| Mujata* | 990 | 100.00 | 32.93 | 65.15 | 0.91 | 0.51 | 0.51 | 1041 | 100.00 | 18.44 | 67.82 | 11.62 | 1.06 | 1.06 |
| Muk Simla* | 927 | 100.00 | 31.07 | 67.53 | 1.08 | 0.00 | 0.32 | 1016 | 100.00 | 18.41 | 69.59 | 10.33 | 1.18 | 0.49 |
| Patharshi* | 2556 | 100.00 | 31.14 | 68.27 | 0.55 | 0.00 | 0.04 | 2685 | 100.00 | 17.84 | 69.50 | 11.58 | 0.60 | 0.48 |
| Murabad | 1041 | 100.00 | 27.95 | 71.28 | 0.77 | 0.00 | 0.00 | 1125 | 100.00 | 17.42 | 71.20 | 10.58 | 0.44 | 0.36 |
| Patharshi | 1515 | 100.00 | 33.33 | 66.20 | 0.40 | 0.00 | 0.07 | 1560 | 100.00 | 18.14 | 68.27 | 12.31 | 0.71 | 0.58 |
| Radhir Alga* | 185 | 100.00 | 26.49 | 71.89 | 0.54 | 0.00 | 1.08 | 195 | 100.00 | 17.95 | 70.77 | 9.74 | 1.03 | 0.51 |
| Rouharkanda* | 786 | 100.00 | 33.46 | 65.14 | 0.64 | 0.64 | 0.13 | 836 | 100.00 | 17.70 | 67.11 | 14.11 | 0.48 | 0.60 |
| Shashariabari* | 1156 | 100.00 | 32.96 | 65.40 | 0.87 | 0.43 | 0.35 | 1183 | 100.00 | 19.78 | 66.95 | 12.43 | 0.76 | 0.08 |

| Administrative Unit, Location and Community | Male Population | Percentage of Male | | | | | | Female Population | Percentage of Female | | | | | |
|--|--------------------|--------------------|------------------|----------------------|-------------|-------------|-------------|----------------------|----------------------|------------------|----------------------|--------------|-------------|-------------|
| | | Total | Never Married | Currently Married | Widower | Divorced | Separated | | Total | Never Married | Currently Married | Widow | Divorced | Separated |
| 1 | 2 | 3 | 4 | 5 | 6 | 7 | 8 | 9 | 10 | 11 | 12 | 13 | 14 | 15 |
| Sapdhari Union | 4593 | 100.00 | 33.53 | 65.75 | 0.48 | 0.04 | 0.20 | 4191 | 100.00 | 17.63 | 73.97 | 7.56 | 0.69 | 0.14 |
| Rural | 3908 | 100.00 | 34.03 | 65.15 | 0.54 | 0.05 | 0.23 | 3553 | 100.00 | 17.68 | 74.08 | 7.37 | 0.70 | 0.17 |
| Urban | 685 | 100.00 | 30.66 | 69.20 | 0.15 | 0.00 | 0.00 | 638 | 100.00 | 17.40 | 73.35 | 8.62 | 0.63 | 0.00 |
| Char Shishua* | 1039 | 100.00 | 30.61 | 69.01 | 0.19 | 0.00 | 0.19 | 1028 | 100.00 | 16.05 | 74.81 | 7.98 | 0.97 | 0.19 |
| Chengania* | 1751 | 100.00 | 36.44 | 62.76 | 0.63 | 0.00 | 0.17 | 1540 | 100.00 | 19.35 | 73.38 | 6.43 | 0.65 | 0.19 |
| Akandapara | 332 | 100.00 | 38.86 | 60.54 | 0.30 | 0.00 | 0.30 | 301 | 100.00 | 23.59 | 70.10 | 5.65 | 0.66 | 0.00 |
| Chingania | 547 | 100.00 | 33.64 | 66.36 | 0.00 | 0.00 | 0.00 | 504 | 100.00 | 18.65 | 73.81 | 6.15 | 1.39 | 0.00 |
| Mandalpara | 872 | 100.00 | 37.27 | 61.35 | 1.15 | 0.00 | 0.23 | 735 | 100.00 | 18.10 | 74.42 | 6.94 | 0.14 | 0.41 |
| Dighair* | 308 | 100.00 | 33.44 | 66.23 | 0.00 | 0.32 | 0.00 | 263 | 100.00 | 17.11 | 75.29 | 6.46 | 0.76 | 0.38 |
| Indulamari | 308 | 100.00 | 33.44 | 66.23 | 0.00 | 0.32 | 0.00 | 263 | 100.00 | 17.11 | 75.29 | 6.46 | 0.76 | 0.38 |
| Prajapati* | 810 | 100.00 | 33.46 | 64.94 | 0.99 | 0.12 | 0.49 | 722 | 100.00 | 16.62 | 74.10 | 8.86 | 0.42 | 0.00 |
| Sapdhari* | 685 | 100.00 | 30.66 | 69.20 | 0.15 | 0.00 | 0.00 | 638 | 100.00 | 17.40 | 73.35 | 8.62 | 0.63 | 0.00 |
| Kasharidoba | 685 | 100.00 | 30.66 | 69.20 | 0.15 | 0.00 | 0.00 | 638 | 100.00 | 17.40 | 73.35 | 8.62 | 0.63 | 0.00 |
| Jamalpur Sadar Upazila | 261381 | 100.00 | 31.76 | 66.38 | 1.26 | 0.32 | 0.27 | 287716 | 100.00 | 20.42 | 67.04 | 11.39 | 0.74 | 0.41 |
| Rural | 176514 | 100.00 | 30.75 | 67.32 | 1.31 | 0.33 | 0.28 | 198284 | 100.00 | 19.39 | 67.84 | 11.65 | 0.75 | 0.38 |
| Urban | 84867 | 100.00 | 33.86 | 64.43 | 1.16 | 0.30 | 0.25 | 89432 | 100.00 | 22.73 | 65.27 | 10.82 | 0.70 | 0.48 |
| Jamalpur Paurashava | 64957 | 100.00 | 34.62 | 63.69 | 1.14 | 0.31 | 0.24 | 67241 | 100.00 | 23.74 | 64.46 | 10.56 | 0.72 | 0.51 |
| Ward No. 01 | 4500 | 100.00 | 35.20 | 62.91 | 1.27 | 0.36 | 0.27 | 4552 | 100.00 | 21.57 | 65.31 | 11.73 | 0.68 | 0.70 |
| Naobhanga* | 504 | 100.00 | 30.75 | 68.06 | 0.60 | 0.40 | 0.20 | 498 | 100.00 | 19.48 | 71.29 | 8.03 | 0.80 | 0.40 |
| Pathalia* | 3996 | 100.00 | 35.76 | 62.26 | 1.35 | 0.35 | 0.28 | 4054 | 100.00 | 21.83 | 64.58 | 12.19 | 0.67 | 0.74 |
| Guabaria | 1197 | 100.00 | 35.42 | 62.82 | 1.25 | 0.25 | 0.25 | 1212 | 100.00 | 22.69 | 65.43 | 10.31 | 0.99 | 0.58 |
| Pathalia | 2799 | 100.00 | 35.91 | 62.02 | 1.39 | 0.39 | 0.29 | 2842 | 100.00 | 21.46 | 64.22 | 12.98 | 0.53 | 0.81 |
| Ward No. 02 | 4956 | 100.00 | 34.83 | 62.77 | 1.72 | 0.36 | 0.32 | 4628 | 100.00 | 26.75 | 62.79 | 9.18 | 0.91 | 0.37 |
| Char Palisha* | 692 | 100.00 | 38.01 | 59.25 | 1.59 | 0.72 | 0.43 | 696 | 100.00 | 24.14 | 61.64 | 12.79 | 0.86 | 0.57 |
| Kampapur | 692 | 100.00 | 38.01 | 59.25 | 1.59 | 0.72 | 0.43 | 696 | 100.00 | 24.14 | 61.64 | 12.79 | 0.86 | 0.57 |
| Kampapur* | 784 | 100.00 | 33.80 | 64.16 | 0.77 | 0.38 | 0.89 | 783 | 100.00 | 18.65 | 67.43 | 12.01 | 1.02 | 0.89 |
| Kampapur (Part) | 784 | 100.00 | 33.80 | 64.16 | 0.77 | 0.38 | 0.89 | 783 | 100.00 | 18.65 | 67.43 | 12.01 | 1.02 | 0.89 |
| Singhajani (Part)* | 3480 | 100.00 | 34.43 | 63.16 | 1.95 | 0.29 | 0.17 | 3149 | 100.00 | 29.34 | 61.89 | 7.68 | 0.89 | 0.19 |
| Amlapara | 739 | 100.00 | 39.24 | 58.19 | 2.17 | 0.41 | 0.00 | 796 | 100.00 | 29.77 | 61.43 | 8.04 | 0.75 | 0.00 |
| B D R Camp Area | 207 | 100.00 | 18.36 | 81.64 | 0.00 | 0.00 | 0.00 | 60 | 100.00 | 10.00 | 90.00 | 0.00 | 0.00 | 0.00 |
| Dc Office Area) | 348 | 100.00 | 29.02 | 67.53 | 1.72 | 0.86 | 0.86 | 561 | 100.00 | 41.18 | 52.23 | 5.88 | 0.53 | 0.18 |
| Dewanpara | 1149 | 100.00 | 35.42 | 63.79 | 0.52 | 0.09 | 0.17 | 1170 | 100.00 | 25.04 | 65.81 | 8.12 | 0.85 | 0.17 |
| Krishi Khamar Area | 171 | 100.00 | 31.58 | 68.42 | 0.00 | 0.00 | 0.00 | 130 | 100.00 | 26.92 | 66.92 | 6.15 | 0.00 | 0.00 |
| Sarkarpara | 866 | 100.00 | 35.57 | 59.35 | 4.62 | 0.35 | 0.12 | 432 | 100.00 | 28.24 | 59.26 | 9.72 | 2.08 | 0.69 |
| Ward No. 03 | 6033 | 100.00 | 43.30 | 55.56 | 0.81 | 0.28 | 0.05 | 6624 | 100.00 | 32.73 | 57.46 | 9.12 | 0.54 | 0.15 |
| Singhajani (Part)* | 6033 | 100.00 | 43.30 | 55.56 | 0.81 | 0.28 | 0.05 | 6624 | 100.00 | 32.73 | 57.46 | 9.12 | 0.54 | 0.15 |
| Bakultala | 164 | 100.00 | 28.66 | 70.12 | 0.61 | 0.00 | 0.61 | 257 | 100.00 | 40.08 | 49.81 | 8.95 | 0.78 | 0.39 |
| Banpara | 805 | 100.00 | 39.01 | 59.25 | 1.12 | 0.62 | 0.00 | 841 | 100.00 | 22.95 | 65.16 | 10.82 | 0.59 | 0.48 |
| College Road | 1206 | 100.00 | 51.41 | 47.76 | 0.75 | 0.00 | 0.08 | 1134 | 100.00 | 36.16 | 55.91 | 7.67 | 0.26 | 0.00 |
| Iqbalpur | 836 | 100.00 | 37.44 | 61.48 | 0.36 | 0.72 | 0.00 | 962 | 100.00 | 25.47 | 59.67 | 13.10 | 1.56 | 0.21 |
| Miapara | 1279 | 100.00 | 39.87 | 58.48 | 1.17 | 0.39 | 0.08 | 1339 | 100.00 | 27.93 | 61.24 | 10.23 | 0.45 | 0.15 |
| Nayapara | 1743 | 100.00 | 46.36 | 52.90 | 0.69 | 0.06 | 0.00 | 2091 | 100.00 | 40.32 | 52.70 | 6.70 | 0.24 | 0.05 |
| Ward No. 04 | 6393 | 100.00 | 39.12 | 59.38 | 1.20 | 0.17 | 0.13 | 6321 | 100.00 | 24.16 | 64.75 | 9.98 | 0.71 | 0.40 |
| Singhajani (Part)* | 6393 | 100.00 | 39.12 | 59.38 | 1.20 | 0.17 | 0.13 | 6321 | 100.00 | 24.16 | 64.75 | 9.98 | 0.71 | 0.40 |
| Abedanchak | 294 | 100.00 | 32.31 | 65.99 | 1.02 | 0.00 | 0.68 | 288 | 100.00 | 21.18 | 64.58 | 12.85 | 0.00 | 1.39 |
| Bazaripara | 182 | 100.00 | 32.42 | 66.48 | 0.00 | 0.55 | 0.55 | 214 | 100.00 | 21.50 | 61.68 | 15.42 | 1.40 | 0.00 |
| Kacharipara | 2867 | 100.00 | 38.33 | 59.96 | 1.40 | 0.21 | 0.10 | 2913 | 100.00 | 24.03 | 64.26 | 10.54 | 0.86 | 0.31 |
| Kalighat | 57 | 100.00 | 29.82 | 70.18 | 0.00 | 0.00 | 0.00 | 60 | 100.00 | 11.67 | 63.33 | 18.33 | 1.67 | 5.00 |
| Madrsa Road | 70 | 100.00 | 31.43 | 67.14 | 0.00 | 0.00 | 1.43 | 69 | 100.00 | 24.64 | 60.87 | 11.59 | 1.45 | 1.45 |
| Muslimabad | 1590 | 100.00 | 41.82 | 56.54 | 1.32 | 0.25 | 0.06 | 1367 | 100.00 | 20.63 | 67.30 | 11.12 | 0.66 | 0.29 |
| Sardarpara | 1333 | 100.00 | 40.81 | 58.21 | 0.98 | 0.00 | 0.00 | 1410 | 100.00 | 29.36 | 64.04 | 5.89 | 0.43 | 0.28 |
| Ward No. 05 | 3810 | 100.00 | 31.08 | 67.35 | 1.31 | 0.16 | 0.10 | 4244 | 100.00 | 23.54 | 64.77 | 10.86 | 0.47 | 0.35 |
| Kursha Kangarpara* | 418 | 100.00 | 34.69 | 63.40 | 1.44 | 0.48 | 0.00 | 446 | 100.00 | 23.54 | 67.26 | 9.19 | 0.00 | 0.00 |
| Chalapara | 418 | 100.00 | 34.69 | 63.40 | 1.44 | 0.48 | 0.00 | 446 | 100.00 | 23.54 | 67.26 | 9.19 | 0.00 | 0.00 |
| Singhajani (Part)* | 3392 | 100.00 | 30.63 | 67.84 | 1.30 | 0.12 | 0.12 | 3798 | 100.00 | 23.54 | 64.48 | 11.06 | 0.53 | 0.39 |
| Basakpara | 372 | 100.00 | 32.80 | 65.05 | 1.88 | 0.00 | 0.27 | 423 | 100.00 | 23.88 | 60.05 | 15.37 | 0.24 | 0.47 |
| Bospara | 777 | 100.00 | 29.73 | 68.21 | 1.80 | 0.13 | 0.13 | 816 | 100.00 | 21.32 | 66.54 | 11.40 | 0.49 | 0.25 |
| Raniganj Bazar | 179 | 100.00 | 34.08 | 63.13 | 2.79 | 0.00 | 0.00 | 253 | 100.00 | 38.74 | 50.20 | 10.67 | 0.40 | 0.00 |
| Shantibag | 556 | 100.00 | 29.14 | 69.78 | 1.08 | 0.00 | 0.00 | 614 | 100.00 | 23.62 | 70.85 | 5.54 | 0.00 | 0.00 |
| Singhajani para | 209 | 100.00 | 34.93 | 64.59 | 0.48 | 0.00 | 0.00 | 227 | 100.00 | 23.35 | 61.23 | 14.98 | 0.44 | 0.00 |

| Administrative Unit, Location and Community | Male Population | Percentage of Male | | | | | | Female Population | Percentage of Female | | | | | |
|--|--------------------|--------------------|------------------|----------------------|-------------|-------------|-------------|----------------------|----------------------|------------------|----------------------|--------------|-------------|-------------|
| | | Total | Never Married | Currently Married | Widower | Divorced | Separated | | Total | Never Married | Currently Married | Widow | Divorced | Separated |
| 1 | 2 | 3 | 4 | 5 | 6 | 7 | 8 | 9 | 10 | 11 | 12 | 13 | 14 | 15 |
| Stationpara | 881 | 100.00 | 29.51 | 69.13 | 0.79 | 0.34 | 0.23 | 1022 | 100.00 | 22.70 | 64.87 | 10.76 | 0.88 | 0.78 |
| Tamaltala | 418 | 100.00 | 31.10 | 67.94 | 0.96 | 0.00 | 0.00 | 443 | 100.00 | 20.54 | 65.01 | 12.87 | 0.90 | 0.68 |
| Ward No. 06 | 5011 | 100.00 | 33.59 | 65.20 | 0.82 | 0.18 | 0.22 | 5235 | 100.00 | 22.04 | 66.40 | 10.32 | 0.48 | 0.76 |
| Dakpara* | 947 | 100.00 | 33.16 | 66.21 | 0.21 | 0.32 | 0.11 | 1026 | 100.00 | 24.17 | 66.28 | 8.48 | 0.29 | 0.78 |
| Krishnacharanpur* | 344 | 100.00 | 34.88 | 64.83 | 0.29 | 0.00 | 0.00 | 353 | 100.00 | 16.71 | 71.39 | 11.61 | 0.28 | 0.00 |
| Mukundabari | 344 | 100.00 | 34.88 | 64.83 | 0.29 | 0.00 | 0.00 | 353 | 100.00 | 16.71 | 71.39 | 11.61 | 0.28 | 0.00 |
| Mukundabari* | 2273 | 100.00 | 31.94 | 66.52 | 1.06 | 0.22 | 0.26 | 2406 | 100.00 | 21.16 | 66.83 | 10.64 | 0.58 | 0.79 |
| Bajrapur | 916 | 100.00 | 34.17 | 64.30 | 1.09 | 0.22 | 0.22 | 910 | 100.00 | 22.53 | 65.16 | 10.99 | 0.88 | 0.44 |
| Banderbari | 719 | 100.00 | 33.24 | 64.67 | 1.25 | 0.42 | 0.42 | 783 | 100.00 | 20.43 | 67.82 | 9.83 | 0.26 | 1.66 |
| Mukundabari | 638 | 100.00 | 27.27 | 71.79 | 0.78 | 0.00 | 0.16 | 713 | 100.00 | 20.20 | 67.88 | 11.08 | 0.56 | 0.28 |
| Satpaikha (Part)* | 1414 | 100.00 | 36.35 | 62.31 | 0.99 | 0.07 | 0.28 | 1418 | 100.00 | 23.48 | 64.32 | 10.79 | 0.49 | 0.92 |
| Baniabazar | 719 | 100.00 | 34.91 | 63.56 | 1.11 | 0.14 | 0.28 | 763 | 100.00 | 24.25 | 64.48 | 9.83 | 0.52 | 0.92 |
| Palpara | 695 | 100.00 | 37.84 | 61.01 | 0.86 | 0.00 | 0.29 | 655 | 100.00 | 22.60 | 64.12 | 11.91 | 0.46 | 0.92 |
| Singhajani Jadab* | 33 | 100.00 | 27.27 | 72.73 | 0.00 | 0.00 | 0.00 | 32 | 100.00 | 15.63 | 75.00 | 9.38 | 0.00 | 0.00 |
| Mukandabari | 33 | 100.00 | 27.27 | 72.73 | 0.00 | 0.00 | 0.00 | 32 | 100.00 | 15.63 | 75.00 | 9.38 | 0.00 | 0.00 |
| Ward No. 07 | 5337 | 100.00 | 31.59 | 66.63 | 1.03 | 0.39 | 0.36 | 5501 | 100.00 | 27.45 | 61.66 | 9.78 | 0.56 | 0.55 |
| Beltia (Part)* | 749 | 100.00 | 42.32 | 56.34 | 0.13 | 0.53 | 0.67 | 294 | 100.00 | 43.20 | 52.38 | 4.08 | 0.00 | 0.34 |
| Beltia | 149 | 100.00 | 28.86 | 70.47 | 0.67 | 0.00 | 0.00 | 126 | 100.00 | 30.95 | 60.32 | 8.73 | 0.00 | 0.00 |
| Reserve Police | 600 | 100.00 | 45.67 | 52.83 | 0.00 | 0.67 | 0.83 | 168 | 100.00 | 52.38 | 46.43 | 0.60 | 0.00 | 0.60 |
| Fulbaria (Part)* | 3475 | 100.00 | 30.10 | 68.03 | 1.21 | 0.40 | 0.26 | 3984 | 100.00 | 28.69 | 60.64 | 9.79 | 0.45 | 0.43 |
| Daripara | 1084 | 100.00 | 29.80 | 68.36 | 0.92 | 0.74 | 0.18 | 1097 | 100.00 | 21.42 | 67.91 | 9.94 | 0.46 | 0.27 |
| Mahila College Area | 1172 | 100.00 | 31.83 | 66.21 | 1.19 | 0.43 | 0.34 | 1591 | 100.00 | 37.59 | 52.23 | 9.30 | 0.44 | 0.44 |
| Pashchim Fulbaria | 581 | 100.00 | 28.57 | 69.71 | 1.20 | 0.17 | 0.34 | 608 | 100.00 | 23.03 | 68.26 | 8.39 | 0.00 | 0.33 |
| Munshipara | 638 | 100.00 | 28.84 | 69.28 | 1.72 | 0.00 | 0.16 | 688 | 100.00 | 24.71 | 61.77 | 11.92 | 0.87 | 0.73 |
| Khupibari* | 1113 | 100.00 | 29.02 | 69.18 | 1.08 | 0.27 | 0.45 | 1223 | 100.00 | 19.62 | 67.21 | 11.12 | 1.06 | 0.98 |
| Ward No. 08 | 5291 | 100.00 | 31.98 | 66.41 | 0.87 | 0.53 | 0.21 | 5529 | 100.00 | 21.78 | 65.76 | 11.12 | 0.90 | 0.43 |
| Beltia (Part)* | 625 | 100.00 | 33.92 | 65.60 | 0.32 | 0.16 | 0.00 | 668 | 100.00 | 22.01 | 66.32 | 10.48 | 0.60 | 0.60 |
| Beltia | 625 | 100.00 | 33.92 | 65.60 | 0.32 | 0.16 | 0.00 | 668 | 100.00 | 22.01 | 66.32 | 10.48 | 0.60 | 0.60 |
| Chandpur* | 86 | 100.00 | 32.56 | 63.95 | 2.33 | 1.16 | 0.00 | 91 | 100.00 | 25.27 | 64.84 | 7.69 | 2.20 | 0.00 |
| Dapunia | 86 | 100.00 | 32.56 | 63.95 | 2.33 | 1.16 | 0.00 | 91 | 100.00 | 25.27 | 64.84 | 7.69 | 2.20 | 0.00 |
| Dapunia* | 776 | 100.00 | 30.41 | 67.65 | 0.90 | 1.03 | 0.00 | 841 | 100.00 | 19.62 | 66.23 | 11.89 | 1.66 | 0.59 |
| Diabari* | 413 | 100.00 | 32.93 | 64.41 | 0.73 | 1.21 | 0.73 | 411 | 100.00 | 20.68 | 67.64 | 9.98 | 0.73 | 0.97 |
| Fulbaria (Part)* | 629 | 100.00 | 28.46 | 70.91 | 0.32 | 0.16 | 0.16 | 700 | 100.00 | 22.43 | 66.57 | 9.57 | 1.14 | 0.29 |
| Purba Fulbaria | 629 | 100.00 | 28.46 | 70.91 | 0.32 | 0.16 | 0.16 | 700 | 100.00 | 22.43 | 66.57 | 9.57 | 1.14 | 0.29 |
| Jangalpara* | 576 | 100.00 | 33.51 | 64.76 | 1.22 | 0.17 | 0.35 | 612 | 100.00 | 22.06 | 64.87 | 12.09 | 0.82 | 0.16 |
| Shahpur* | 1271 | 100.00 | 33.20 | 64.91 | 1.18 | 0.47 | 0.24 | 1221 | 100.00 | 21.46 | 65.11 | 12.45 | 0.66 | 0.33 |
| Railway Colony | 436 | 100.00 | 31.42 | 66.28 | 1.15 | 0.69 | 0.46 | 409 | 100.00 | 22.98 | 65.28 | 10.02 | 0.98 | 0.73 |
| Shahpur | 835 | 100.00 | 34.13 | 64.19 | 1.20 | 0.36 | 0.12 | 812 | 100.00 | 20.69 | 65.02 | 13.67 | 0.49 | 0.12 |
| Polisha* | 915 | 100.00 | 31.26 | 67.10 | 0.87 | 0.55 | 0.22 | 985 | 100.00 | 23.35 | 65.08 | 10.56 | 0.61 | 0.41 |
| Ward No. 09 | 5651 | 100.00 | 31.68 | 66.48 | 1.13 | 0.42 | 0.28 | 6007 | 100.00 | 20.16 | 66.57 | 11.72 | 0.90 | 0.65 |
| Aliarpur* | 484 | 100.00 | 35.33 | 63.22 | 0.83 | 0.62 | 0.00 | 523 | 100.00 | 21.03 | 62.72 | 13.96 | 1.91 | 0.38 |
| Aliarpur | 484 | 100.00 | 35.33 | 63.22 | 0.83 | 0.62 | 0.00 | 523 | 100.00 | 21.03 | 62.72 | 13.96 | 1.91 | 0.38 |
| Band Kuturia* | 202 | 100.00 | 23.76 | 73.76 | 0.50 | 1.49 | 0.50 | 221 | 100.00 | 18.10 | 69.23 | 11.76 | 0.45 | 0.45 |
| Chhankanda | 202 | 100.00 | 23.76 | 73.76 | 0.50 | 1.49 | 0.50 | 221 | 100.00 | 18.10 | 69.23 | 11.76 | 0.45 | 0.45 |
| Bishnupur Razarampur* | 298 | 100.00 | 30.87 | 66.44 | 1.34 | 0.34 | 1.01 | 289 | 100.00 | 18.69 | 69.55 | 10.73 | 0.69 | 0.35 |
| Langajora | 298 | 100.00 | 30.87 | 66.44 | 1.34 | 0.34 | 1.01 | 289 | 100.00 | 18.69 | 69.55 | 10.73 | 0.69 | 0.35 |
| Chak Kalipur* | 117 | 100.00 | 30.77 | 67.52 | 1.71 | 0.00 | 0.00 | 156 | 100.00 | 29.49 | 58.33 | 12.18 | 0.00 | 0.00 |
| Langajora | 117 | 100.00 | 30.77 | 67.52 | 1.71 | 0.00 | 0.00 | 156 | 100.00 | 29.49 | 58.33 | 12.18 | 0.00 | 0.00 |
| Chak Kuturia* | 358 | 100.00 | 32.40 | 66.48 | 0.84 | 0.00 | 0.28 | 387 | 100.00 | 19.38 | 65.37 | 13.95 | 1.03 | 0.26 |
| Chankada | 358 | 100.00 | 32.40 | 66.48 | 0.84 | 0.00 | 0.28 | 387 | 100.00 | 19.38 | 65.37 | 13.95 | 1.03 | 0.26 |
| Chhankanda* | 871 | 100.00 | 31.23 | 67.05 | 1.15 | 0.23 | 0.34 | 894 | 100.00 | 19.35 | 69.46 | 9.96 | 0.22 | 1.01 |
| Dakkhin Kuturia* | 306 | 100.00 | 50.00 | 49.35 | 0.65 | 0.00 | 0.00 | 235 | 100.00 | 22.13 | 65.96 | 10.64 | 1.28 | 0.00 |
| Chhankanda | 306 | 100.00 | 50.00 | 49.35 | 0.65 | 0.00 | 0.00 | 235 | 100.00 | 22.13 | 65.96 | 10.64 | 1.28 | 0.00 |
| Haripur Dari Fatepur* | 808 | 100.00 | 28.22 | 69.06 | 1.73 | 0.62 | 0.37 | 873 | 100.00 | 21.08 | 65.29 | 12.03 | 0.92 | 0.69 |
| Haripur | 808 | 100.00 | 28.22 | 69.06 | 1.73 | 0.62 | 0.37 | 873 | 100.00 | 21.08 | 65.29 | 12.03 | 0.92 | 0.69 |
| Hossainpur* | 158 | 100.00 | 31.01 | 68.35 | 0.63 | 0.00 | 0.00 | 186 | 100.00 | 21.51 | 66.13 | 10.75 | 0.54 | 1.08 |
| Langajora | 158 | 100.00 | 31.01 | 68.35 | 0.63 | 0.00 | 0.00 | 186 | 100.00 | 21.51 | 66.13 | 10.75 | 0.54 | 1.08 |
| Idilpur* | 119 | 100.00 | 36.13 | 62.18 | 0.84 | 0.00 | 0.84 | 115 | 100.00 | 22.61 | 61.74 | 12.17 | 3.48 | 0.00 |
| Langajora | 119 | 100.00 | 36.13 | 62.18 | 0.84 | 0.00 | 0.84 | 115 | 100.00 | 22.61 | 61.74 | 12.17 | 3.48 | 0.00 |
| Kursha* | 709 | 100.00 | 31.31 | 67.14 | 1.27 | 0.14 | 0.14 | 747 | 100.00 | 19.01 | 69.34 | 9.64 | 1.61 | 0.40 |

| Administrative Unit, Location and Community | Male Population | Percentage of Male | | | | | | Female Population | Percentage of Female | | | | | |
|--|--------------------|--------------------|------------------|----------------------|-------------|-------------|-------------|----------------------|----------------------|------------------|----------------------|--------------|-------------|-------------|
| | | Total | Never Married | Currently Married | Widower | Divorced | Separated | | Total | Never Married | Currently Married | Widow | Divorced | Separated |
| 1 | 2 | 3 | 4 | 5 | 6 | 7 | 8 | 9 | 10 | 11 | 12 | 13 | 14 | 15 |
| Langalzora | 709 | 100.00 | 31.31 | 67.14 | 1.27 | 0.14 | 0.14 | 747 | 100.00 | 19.01 | 69.34 | 9.64 | 1.61 | 0.40 |
| Muthurabari* | 170 | 100.00 | 23.53 | 74.12 | 2.35 | 0.00 | 0.00 | 217 | 100.00 | 18.89 | 68.20 | 12.44 | 0.00 | 0.46 |
| Chhankanda | 170 | 100.00 | 23.53 | 74.12 | 2.35 | 0.00 | 0.00 | 217 | 100.00 | 18.89 | 68.20 | 12.44 | 0.00 | 0.46 |
| Nasirpur* | 1051 | 100.00 | 30.45 | 67.55 | 0.86 | 0.86 | 0.29 | 1164 | 100.00 | 19.59 | 65.89 | 12.80 | 0.60 | 1.12 |
| Machhimpur | 560 | 100.00 | 32.86 | 65.54 | 0.89 | 0.71 | 0.00 | 607 | 100.00 | 21.09 | 64.58 | 12.69 | 0.49 | 1.15 |
| Nasirpur | 491 | 100.00 | 27.70 | 69.86 | 0.81 | 1.02 | 0.61 | 557 | 100.00 | 17.95 | 67.32 | 12.93 | 0.72 | 1.08 |
| Ward No. 10 | 5406 | 100.00 | 33.20 | 64.82 | 1.26 | 0.35 | 0.37 | 5535 | 100.00 | 20.09 | 66.99 | 11.58 | 0.70 | 0.63 |
| Bishnupur* | 144 | 100.00 | 29.86 | 68.06 | 1.39 | 0.69 | 0.00 | 165 | 100.00 | 21.82 | 61.82 | 14.55 | 0.61 | 1.21 |
| Rashidpur | 144 | 100.00 | 29.86 | 68.06 | 1.39 | 0.69 | 0.00 | 165 | 100.00 | 21.82 | 61.82 | 14.55 | 0.61 | 1.21 |
| Chandra* | 2779 | 100.00 | 31.34 | 66.82 | 1.40 | 0.11 | 0.32 | 2927 | 100.00 | 20.40 | 67.41 | 11.21 | 0.51 | 0.48 |
| Chandra | 835 | 100.00 | 31.02 | 67.43 | 0.84 | 0.36 | 0.36 | 920 | 100.00 | 22.17 | 66.52 | 10.00 | 0.76 | 0.54 |
| Hat Chandra | 1639 | 100.00 | 30.45 | 67.60 | 1.59 | 0.00 | 0.37 | 1724 | 100.00 | 19.26 | 68.27 | 11.48 | 0.46 | 0.52 |
| Kazirankh | 305 | 100.00 | 37.05 | 60.98 | 1.97 | 0.00 | 0.00 | 283 | 100.00 | 21.55 | 65.02 | 13.43 | 0.00 | 0.00 |
| Chandra Tarapputka* | 187 | 100.00 | 33.69 | 65.24 | 1.07 | 0.00 | 0.00 | 186 | 100.00 | 18.28 | 69.89 | 11.29 | 0.54 | 0.00 |
| Hat Chandra | 187 | 100.00 | 33.69 | 65.24 | 1.07 | 0.00 | 0.00 | 186 | 100.00 | 18.28 | 69.89 | 11.29 | 0.54 | 0.00 |
| Char Chandra (Part)* | 167 | 100.00 | 27.54 | 69.46 | 1.80 | 0.60 | 0.60 | 170 | 100.00 | 19.41 | 71.18 | 7.65 | 1.18 | 0.59 |
| Chandra | 167 | 100.00 | 27.54 | 69.46 | 1.80 | 0.60 | 0.60 | 170 | 100.00 | 19.41 | 71.18 | 7.65 | 1.18 | 0.59 |
| Mainpur (Part)* | 495 | 100.00 | 40.61 | 57.37 | 1.01 | 0.40 | 0.61 | 439 | 100.00 | 16.40 | 66.29 | 13.90 | 1.82 | 1.59 |
| Mainpur | 495 | 100.00 | 40.61 | 57.37 | 1.01 | 0.40 | 0.61 | 439 | 100.00 | 16.40 | 66.29 | 13.90 | 1.82 | 1.59 |
| Rashidpur* | 1417 | 100.00 | 32.04 | 65.77 | 0.85 | 0.85 | 0.49 | 1526 | 100.00 | 20.97 | 65.79 | 11.73 | 0.79 | 0.72 |
| Singhajani (Part)* | 217 | 100.00 | 53.92 | 43.78 | 2.30 | 0.00 | 0.00 | 122 | 100.00 | 16.39 | 71.31 | 12.30 | 0.00 | 0.00 |
| Kazirankh | 217 | 100.00 | 53.92 | 43.78 | 2.30 | 0.00 | 0.00 | 122 | 100.00 | 16.39 | 71.31 | 12.30 | 0.00 | 0.00 |
| Ward No. 11 | 7570 | 100.00 | 35.02 | 63.46 | 1.11 | 0.15 | 0.26 | 7808 | 100.00 | 22.21 | 65.54 | 10.81 | 0.74 | 0.70 |
| Jogir Ghopa* | 1102 | 100.00 | 31.85 | 66.70 | 1.00 | 0.00 | 0.45 | 1144 | 100.00 | 17.40 | 71.15 | 9.97 | 0.70 | 0.79 |
| Jigir Ghopa | 666 | 100.00 | 30.33 | 67.72 | 1.20 | 0.00 | 0.75 | 695 | 100.00 | 16.83 | 69.78 | 11.08 | 1.01 | 1.29 |
| Manirajpur | 436 | 100.00 | 34.17 | 65.14 | 0.69 | 0.00 | 0.00 | 449 | 100.00 | 18.26 | 73.27 | 8.24 | 0.22 | 0.00 |
| Mainpur (Part)* | 1564 | 100.00 | 34.40 | 63.68 | 1.41 | 0.19 | 0.32 | 1651 | 100.00 | 22.35 | 63.60 | 12.48 | 0.55 | 1.03 |
| Bagabaid | 1564 | 100.00 | 34.40 | 63.68 | 1.41 | 0.19 | 0.32 | 1651 | 100.00 | 22.35 | 63.60 | 12.48 | 0.55 | 1.03 |
| Palashgar* | 1180 | 100.00 | 32.97 | 65.51 | 1.10 | 0.00 | 0.42 | 1236 | 100.00 | 20.47 | 65.13 | 11.97 | 1.70 | 0.73 |
| Singhajani (Part)* | 3724 | 100.00 | 36.87 | 61.76 | 1.02 | 0.21 | 0.13 | 3777 | 100.00 | 24.17 | 64.81 | 9.95 | 0.53 | 0.53 |
| Bagerhat | 2301 | 100.00 | 35.16 | 63.19 | 1.30 | 0.26 | 0.09 | 2389 | 100.00 | 23.48 | 65.38 | 10.00 | 0.59 | 0.54 |
| Shekher Bhita | 1423 | 100.00 | 39.63 | 59.45 | 0.56 | 0.14 | 0.21 | 1388 | 100.00 | 25.36 | 63.83 | 9.87 | 0.43 | 0.50 |
| Ward No. 12 | 4999 | 100.00 | 31.75 | 66.25 | 1.26 | 0.48 | 0.26 | 5257 | 100.00 | 21.44 | 66.41 | 10.79 | 0.95 | 0.42 |
| Bandatirtha* | 517 | 100.00 | 31.91 | 67.31 | 0.39 | 0.19 | 0.19 | 520 | 100.00 | 19.62 | 68.27 | 10.58 | 1.35 | 0.19 |
| Ramnagar | 374 | 100.00 | 32.09 | 67.38 | 0.00 | 0.27 | 0.27 | 371 | 100.00 | 16.98 | 69.54 | 11.32 | 1.89 | 0.27 |
| Tirutha | 143 | 100.00 | 31.47 | 67.13 | 1.40 | 0.00 | 0.00 | 149 | 100.00 | 26.17 | 65.10 | 8.72 | 0.00 | 0.00 |
| Deurpar Chandra* | 1560 | 100.00 | 32.88 | 65.58 | 1.03 | 0.32 | 0.19 | 1628 | 100.00 | 21.62 | 66.22 | 11.24 | 0.80 | 0.12 |
| Ramnagar* | 966 | 100.00 | 30.12 | 67.18 | 1.35 | 0.93 | 0.41 | 1053 | 100.00 | 22.70 | 63.63 | 11.30 | 1.90 | 0.47 |
| Tentulia* | 804 | 100.00 | 31.47 | 65.80 | 2.36 | 0.25 | 0.12 | 881 | 100.00 | 20.66 | 67.88 | 10.67 | 0.23 | 0.57 |
| Tirtha Chandra* | 1152 | 100.00 | 31.68 | 66.23 | 1.13 | 0.61 | 0.35 | 1175 | 100.00 | 21.45 | 67.23 | 9.87 | 0.68 | 0.77 |
| Bamunpara | 1152 | 100.00 | 31.68 | 66.23 | 1.13 | 0.61 | 0.35 | 1175 | 100.00 | 21.45 | 67.23 | 9.87 | 0.68 | 0.77 |
| Banshchara Union | 12447 | 100.00 | 30.38 | 68.01 | 1.11 | 0.20 | 0.30 | 13506 | 100.00 | 17.90 | 70.47 | 10.81 | 0.61 | 0.21 |
| Rural | 9626 | 100.00 | 30.20 | 68.18 | 1.11 | 0.20 | 0.31 | 10609 | 100.00 | 18.01 | 70.36 | 10.92 | 0.54 | 0.18 |
| Urban | 2821 | 100.00 | 31.02 | 67.42 | 1.10 | 0.21 | 0.25 | 2897 | 100.00 | 17.50 | 70.90 | 10.42 | 0.86 | 0.31 |
| Baithamari* | 1143 | 100.00 | 28.08 | 71.13 | 0.52 | 0.09 | 0.17 | 1290 | 100.00 | 18.29 | 73.80 | 7.67 | 0.23 | 0.00 |
| Banshchara* | 2821 | 100.00 | 31.02 | 67.42 | 1.10 | 0.21 | 0.25 | 2897 | 100.00 | 17.50 | 70.90 | 10.42 | 0.86 | 0.31 |
| Baraitair* | 304 | 100.00 | 30.26 | 69.41 | 0.33 | 0.00 | 0.00 | 319 | 100.00 | 13.17 | 74.29 | 11.29 | 0.31 | 0.94 |
| Battala* | 954 | 100.00 | 29.66 | 68.55 | 1.36 | 0.10 | 0.31 | 1101 | 100.00 | 16.89 | 68.76 | 13.44 | 0.64 | 0.27 |
| Belbelia* | 318 | 100.00 | 28.30 | 69.81 | 1.26 | 0.63 | 0.00 | 373 | 100.00 | 18.23 | 67.83 | 12.60 | 1.34 | 0.00 |
| Faridpur* | 1321 | 100.00 | 32.25 | 65.93 | 0.98 | 0.45 | 0.38 | 1334 | 100.00 | 18.97 | 69.49 | 10.42 | 0.75 | 0.37 |
| Jamira* | 1430 | 100.00 | 28.18 | 70.42 | 1.26 | 0.07 | 0.07 | 1631 | 100.00 | 18.95 | 71.67 | 8.71 | 0.67 | 0.00 |
| Jhuala* | 967 | 100.00 | 28.13 | 70.01 | 1.24 | 0.00 | 0.62 | 1131 | 100.00 | 19.01 | 68.44 | 11.94 | 0.35 | 0.27 |
| Jigatala* | 467 | 100.00 | 32.76 | 65.31 | 1.71 | 0.00 | 0.21 | 495 | 100.00 | 18.99 | 71.31 | 9.29 | 0.40 | 0.00 |
| Lahirikanda* | 565 | 100.00 | 33.27 | 64.96 | 1.24 | 0.00 | 0.53 | 562 | 100.00 | 18.33 | 68.68 | 12.46 | 0.36 | 0.18 |
| Mohanpur* | 1210 | 100.00 | 30.99 | 67.02 | 1.40 | 0.17 | 0.41 | 1401 | 100.00 | 17.56 | 69.38 | 12.49 | 0.50 | 0.07 |
| Nababpur* | 947 | 100.00 | 32.10 | 66.00 | 0.84 | 0.63 | 0.42 | 972 | 100.00 | 16.36 | 70.37 | 12.45 | 0.51 | 0.31 |
| Digpait Union | 14342 | 100.00 | 28.32 | 70.21 | 0.89 | 0.36 | 0.22 | 15836 | 100.00 | 19.11 | 68.91 | 10.72 | 0.94 | 0.32 |
| Rural | 10402 | 100.00 | 28.37 | 70.06 | 0.89 | 0.45 | 0.22 | 11536 | 100.00 | 19.34 | 68.55 | 10.74 | 0.97 | 0.40 |
| Urban | 3940 | 100.00 | 28.20 | 70.61 | 0.89 | 0.10 | 0.20 | 4300 | 100.00 | 18.49 | 69.88 | 10.65 | 0.86 | 0.12 |
| Chandpur* | 574 | 100.00 | 29.27 | 69.69 | 0.87 | 0.00 | 0.17 | 627 | 100.00 | 20.26 | 67.15 | 11.32 | 1.12 | 0.16 |

| Administrative Unit, Location and Community | Male Population | Percentage of Male | | | | | | Female Population | Percentage of Female | | | | | |
|--|--------------------|--------------------|------------------|----------------------|-------------|-------------|-------------|----------------------|----------------------|------------------|----------------------|--------------|-------------|-------------|
| | | Total | Never Married | Currently Married | Widower | Divorced | Separated | | Total | Never Married | Currently Married | Widow | Divorced | Separated |
| 1 | 2 | 3 | 4 | 5 | 6 | 7 | 8 | 9 | 10 | 11 | 12 | 13 | 14 | 15 |
| Chhontia* | 3940 | 100.00 | 28.20 | 70.61 | 0.89 | 0.10 | 0.20 | 4300 | 100.00 | 18.49 | 69.88 | 10.65 | 0.86 | 0.12 |
| Beparipara | 141 | 100.00 | 34.04 | 65.96 | 0.00 | 0.00 | 0.00 | 183 | 100.00 | 20.22 | 62.84 | 14.75 | 2.19 | 0.00 |
| Chhontia | 1467 | 100.00 | 24.68 | 74.16 | 1.09 | 0.07 | 0.00 | 1635 | 100.00 | 17.68 | 73.09 | 8.56 | 0.67 | 0.00 |
| Chhontia Bazar | 248 | 100.00 | 35.48 | 62.50 | 1.61 | 0.40 | 0.00 | 284 | 100.00 | 22.18 | 65.14 | 11.27 | 1.41 | 0.00 |
| Chhontia Patal | 547 | 100.00 | 30.90 | 66.91 | 1.28 | 0.00 | 0.91 | 624 | 100.00 | 21.31 | 62.82 | 14.26 | 1.60 | 0.00 |
| Fakirpara | 106 | 100.00 | 27.36 | 68.87 | 1.89 | 0.00 | 1.89 | 121 | 100.00 | 14.05 | 67.77 | 15.70 | 0.83 | 1.65 |
| Gopinthpur | 1402 | 100.00 | 29.17 | 70.33 | 0.29 | 0.14 | 0.07 | 1415 | 100.00 | 17.53 | 71.52 | 10.25 | 0.49 | 0.21 |
| Penchamanik | 29 | 100.00 | 20.69 | 72.41 | 6.90 | 0.00 | 0.00 | 38 | 100.00 | 21.05 | 63.16 | 15.79 | 0.00 | 0.00 |
| Chinail* | 327 | 100.00 | 27.83 | 70.03 | 1.83 | 0.31 | 0.00 | 354 | 100.00 | 17.80 | 70.62 | 9.89 | 1.69 | 0.00 |
| Digpait* | 1107 | 100.00 | 29.18 | 69.11 | 0.99 | 0.18 | 0.54 | 1169 | 100.00 | 18.56 | 69.72 | 10.44 | 0.68 | 0.60 |
| Gandail* | 449 | 100.00 | 24.94 | 73.50 | 0.45 | 1.11 | 0.00 | 512 | 100.00 | 18.95 | 67.58 | 12.70 | 0.78 | 0.00 |
| Habdesb* | 524 | 100.00 | 28.24 | 69.66 | 1.15 | 0.38 | 0.57 | 576 | 100.00 | 16.67 | 67.88 | 13.37 | 2.08 | 0.00 |
| Haridra Hata* | 289 | 100.00 | 33.56 | 65.74 | 0.35 | 0.35 | 0.00 | 326 | 100.00 | 22.09 | 65.34 | 11.04 | 1.23 | 0.31 |
| Joanerpara* | 393 | 100.00 | 28.24 | 68.70 | 2.04 | 1.02 | 0.00 | 455 | 100.00 | 21.76 | 61.54 | 15.82 | 0.66 | 0.22 |
| Kalabada* | 208 | 100.00 | 33.17 | 64.42 | 1.92 | 0.48 | 0.00 | 255 | 100.00 | 25.49 | 59.22 | 12.16 | 3.14 | 0.00 |
| Khupibari* | 372 | 100.00 | 28.23 | 69.89 | 0.54 | 1.08 | 0.27 | 395 | 100.00 | 16.96 | 74.68 | 6.58 | 1.52 | 0.25 |
| Matarpara* | 816 | 100.00 | 25.98 | 72.79 | 0.61 | 0.25 | 0.37 | 884 | 100.00 | 17.53 | 71.72 | 10.07 | 0.34 | 0.34 |
| Megha* | 1575 | 100.00 | 28.32 | 70.41 | 0.63 | 0.44 | 0.19 | 1744 | 100.00 | 17.66 | 70.87 | 9.52 | 0.97 | 0.97 |
| Doailpara | 611 | 100.00 | 27.66 | 70.87 | 0.65 | 0.33 | 0.49 | 672 | 100.00 | 17.71 | 70.09 | 9.08 | 0.60 | 2.53 |
| Lakkipur | 255 | 100.00 | 29.02 | 69.41 | 0.78 | 0.78 | 0.00 | 287 | 100.00 | 17.42 | 72.13 | 9.76 | 0.70 | 0.00 |
| Megha | 391 | 100.00 | 26.09 | 73.66 | 0.26 | 0.00 | 0.00 | 473 | 100.00 | 19.03 | 72.30 | 7.82 | 0.85 | 0.00 |
| Nayapara | 318 | 100.00 | 31.76 | 66.35 | 0.94 | 0.94 | 0.00 | 312 | 100.00 | 15.71 | 69.23 | 12.82 | 2.24 | 0.00 |
| Mohanpur* | 571 | 100.00 | 23.47 | 75.66 | 0.70 | 0.18 | 0.00 | 667 | 100.00 | 19.19 | 70.16 | 9.60 | 0.45 | 0.60 |
| Purbapar Dighali* | 1349 | 100.00 | 29.50 | 68.72 | 1.11 | 0.37 | 0.30 | 1545 | 100.00 | 20.39 | 67.77 | 10.87 | 0.78 | 0.19 |
| Chakpara | 460 | 100.00 | 29.57 | 69.35 | 0.65 | 0.22 | 0.22 | 534 | 100.00 | 20.97 | 71.72 | 6.93 | 0.19 | 0.19 |
| Gangpar | 76 | 100.00 | 28.95 | 68.42 | 1.32 | 0.00 | 1.32 | 96 | 100.00 | 12.50 | 63.54 | 22.92 | 1.04 | 0.00 |
| Purbapar Dighali | 671 | 100.00 | 30.25 | 67.36 | 1.64 | 0.45 | 0.30 | 741 | 100.00 | 21.19 | 66.26 | 11.34 | 0.94 | 0.27 |
| Sapara | 142 | 100.00 | 26.06 | 73.24 | 0.00 | 0.70 | 0.00 | 174 | 100.00 | 19.54 | 64.37 | 14.37 | 1.72 | 0.00 |
| Raghnathpur Dighali* | 987 | 100.00 | 29.38 | 68.69 | 1.11 | 0.81 | 0.00 | 1127 | 100.00 | 21.92 | 64.95 | 11.36 | 1.15 | 0.62 |
| Tarabhita* | 861 | 100.00 | 28.69 | 70.27 | 0.35 | 0.46 | 0.23 | 900 | 100.00 | 19.44 | 69.89 | 9.89 | 0.67 | 0.11 |
| Hatubhanga | 432 | 100.00 | 26.16 | 72.92 | 0.46 | 0.46 | 0.00 | 459 | 100.00 | 17.65 | 71.68 | 10.02 | 0.65 | 0.00 |
| Tarabhita | 429 | 100.00 | 31.24 | 67.60 | 0.23 | 0.47 | 0.47 | 441 | 100.00 | 21.32 | 68.03 | 9.75 | 0.68 | 0.23 |
| Ghoradhap Union | 11542 | 100.00 | 31.49 | 66.67 | 1.27 | 0.33 | 0.24 | 13223 | 100.00 | 19.36 | 68.47 | 11.42 | 0.44 | 0.31 |
| Rural | 10751 | 100.00 | 30.71 | 67.45 | 1.26 | 0.33 | 0.24 | 12546 | 100.00 | 19.40 | 68.39 | 11.49 | 0.43 | 0.29 |
| Urban | 791 | 100.00 | 41.97 | 56.01 | 1.39 | 0.38 | 0.25 | 677 | 100.00 | 18.61 | 70.01 | 10.19 | 0.59 | 0.59 |
| Banda Chithalia* | 999 | 100.00 | 29.23 | 69.77 | 0.60 | 0.10 | 0.30 | 1173 | 100.00 | 19.27 | 70.59 | 9.63 | 0.34 | 0.17 |
| Banda Dwarikajani* | 110 | 100.00 | 24.55 | 74.55 | 0.91 | 0.00 | 0.00 | 146 | 100.00 | 17.12 | 71.23 | 10.96 | 0.68 | 0.00 |
| Banda Sonakura* | 70 | 100.00 | 25.71 | 72.86 | 1.43 | 0.00 | 0.00 | 84 | 100.00 | 15.48 | 70.24 | 13.10 | 1.19 | 0.00 |
| Baraikura* | 117 | 100.00 | 22.22 | 74.36 | 3.42 | 0.00 | 0.00 | 156 | 100.00 | 18.59 | 70.51 | 10.26 | 0.64 | 0.00 |
| Barakanda* | 98 | 100.00 | 32.65 | 63.27 | 3.06 | 1.02 | 0.00 | 126 | 100.00 | 21.43 | 62.70 | 15.08 | 0.79 | 0.00 |
| Chandpur* | 216 | 100.00 | 36.11 | 63.43 | 0.00 | 0.00 | 0.46 | 237 | 100.00 | 20.68 | 62.87 | 15.61 | 0.42 | 0.42 |
| Chari Magura* | 311 | 100.00 | 25.72 | 72.03 | 1.93 | 0.00 | 0.32 | 375 | 100.00 | 18.40 | 70.93 | 10.67 | 0.00 | 0.00 |
| Chithalia* | 540 | 100.00 | 44.81 | 53.52 | 1.48 | 0.00 | 0.19 | 516 | 100.00 | 17.83 | 69.77 | 11.43 | 0.58 | 0.39 |
| Dakhalpur* | 464 | 100.00 | 31.90 | 67.46 | 0.43 | 0.22 | 0.00 | 528 | 100.00 | 19.51 | 69.32 | 10.98 | 0.00 | 0.19 |
| Gaziarpara* | 657 | 100.00 | 29.68 | 67.58 | 1.67 | 0.91 | 0.15 | 765 | 100.00 | 19.08 | 67.97 | 11.24 | 0.78 | 0.92 |
| Bara Gaziarpara | 429 | 100.00 | 27.51 | 69.00 | 2.10 | 1.17 | 0.23 | 508 | 100.00 | 18.50 | 69.09 | 10.43 | 1.18 | 0.79 |
| Chhota Gaziarpara | 228 | 100.00 | 33.77 | 64.91 | 0.88 | 0.44 | 0.00 | 257 | 100.00 | 20.23 | 65.76 | 12.84 | 0.00 | 1.17 |
| Ghoradhap* | 651 | 100.00 | 31.64 | 66.82 | 0.92 | 0.15 | 0.46 | 706 | 100.00 | 16.57 | 68.70 | 14.02 | 0.57 | 0.14 |
| Gopalpur* | 832 | 100.00 | 34.01 | 64.30 | 1.44 | 0.12 | 0.12 | 885 | 100.00 | 23.50 | 64.63 | 11.75 | 0.11 | 0.00 |
| Harinakanda* | 661 | 100.00 | 25.72 | 73.22 | 0.61 | 0.45 | 0.00 | 798 | 100.00 | 19.17 | 73.06 | 7.27 | 0.50 | 0.00 |
| Chandpur | 202 | 100.00 | 24.26 | 74.75 | 0.50 | 0.50 | 0.00 | 248 | 100.00 | 20.16 | 73.39 | 6.45 | 0.00 | 0.00 |
| Harinakanda | 459 | 100.00 | 26.36 | 72.55 | 0.65 | 0.44 | 0.00 | 550 | 100.00 | 18.73 | 72.91 | 7.64 | 0.73 | 0.00 |
| Haripur* | 669 | 100.00 | 32.44 | 65.17 | 1.94 | 0.00 | 0.45 | 777 | 100.00 | 17.89 | 69.37 | 12.23 | 0.39 | 0.13 |
| Hatibanda* | 262 | 100.00 | 35.88 | 61.45 | 1.15 | 0.38 | 1.15 | 315 | 100.00 | 22.22 | 66.67 | 9.84 | 0.63 | 0.63 |
| Helenchabari* | 273 | 100.00 | 27.11 | 69.60 | 1.47 | 0.73 | 1.10 | 331 | 100.00 | 21.75 | 69.18 | 8.46 | 0.30 | 0.30 |
| Idilpur* | 226 | 100.00 | 32.74 | 65.49 | 1.77 | 0.00 | 0.00 | 285 | 100.00 | 13.33 | 69.82 | 15.79 | 0.70 | 0.35 |
| Joka* | 1117 | 100.00 | 28.56 | 69.56 | 1.16 | 0.45 | 0.27 | 1278 | 100.00 | 17.45 | 69.01 | 12.99 | 0.47 | 0.08 |
| Katarbari* | 791 | 100.00 | 41.97 | 56.01 | 1.39 | 0.38 | 0.25 | 677 | 100.00 | 18.61 | 70.01 | 10.19 | 0.59 | 0.59 |
| Kutubbari* | 219 | 100.00 | 31.96 | 63.47 | 3.65 | 0.91 | 0.00 | 295 | 100.00 | 21.36 | 62.71 | 14.24 | 1.02 | 0.68 |
| Madarpur* | 541 | 100.00 | 27.73 | 69.87 | 1.48 | 0.92 | 0.00 | 700 | 100.00 | 19.29 | 67.43 | 12.86 | 0.00 | 0.43 |

| Administrative Unit, Location and Community | Male Population | Percentage of Male | | | | | | Female Population | Percentage of Female | | | | | |
|--|--------------------|--------------------|------------------|----------------------|-------------|-------------|-------------|----------------------|----------------------|------------------|----------------------|--------------|-------------|-------------|
| | | Total | Never Married | Currently Married | Widower | Divorced | Separated | | Total | Never Married | Currently Married | Widow | Divorced | Separated |
| | | 3 | 4 | 5 | 6 | 7 | 8 | | 10 | 11 | 12 | 13 | 14 | 15 |
| 1 | 2 | 3 | 4 | 5 | 6 | 7 | 8 | 9 | 10 | 11 | 12 | 13 | 14 | 15 |
| Mirzapur* | 207 | 100.00 | 29.95 | 67.63 | 1.93 | 0.48 | 0.00 | 304 | 100.00 | 32.89 | 56.58 | 9.87 | 0.33 | 0.33 |
| Nishindapara* | 228 | 100.00 | 25.88 | 72.37 | 1.32 | 0.44 | 0.00 | 291 | 100.00 | 24.05 | 64.60 | 10.31 | 1.03 | 0.00 |
| Rajapur* | 640 | 100.00 | 32.03 | 67.03 | 0.63 | 0.00 | 0.31 | 707 | 100.00 | 19.09 | 67.89 | 11.88 | 0.57 | 0.57 |
| Subarnakhila* | 374 | 100.00 | 28.34 | 69.52 | 1.34 | 0.53 | 0.27 | 450 | 100.00 | 18.89 | 67.33 | 11.78 | 0.44 | 1.56 |
| Sheikhbari* | 221 | 100.00 | 26.70 | 71.04 | 1.36 | 0.90 | 0.00 | 268 | 100.00 | 14.18 | 76.12 | 9.70 | 0.00 | 0.00 |
| Tarakanda* | 48 | 100.00 | 33.33 | 66.67 | 0.00 | 0.00 | 0.00 | 50 | 100.00 | 18.00 | 72.00 | 10.00 | 0.00 | 0.00 |
| Itail Union | 9749 | 100.00 | 31.33 | 66.55 | 1.48 | 0.26 | 0.39 | 11689 | 100.00 | 19.45 | 67.74 | 11.77 | 0.39 | 0.64 |
| Rural | 9749 | 100.00 | 31.33 | 66.55 | 1.48 | 0.26 | 0.39 | 11689 | 100.00 | 19.45 | 67.74 | 11.77 | 0.39 | 0.64 |
| Urban | 0 | 0.00 | 0.00 | 0.00 | 0.00 | 0.00 | 0.00 | 0 | 0.00 | 0.00 | 0.00 | 0.00 | 0.00 | 0.00 |
| Bari Ghagri* | 586 | 100.00 | 36.01 | 63.48 | 0.34 | 0.00 | 0.17 | 651 | 100.00 | 22.73 | 62.06 | 14.90 | 0.00 | 0.31 |
| Damdama* | 1396 | 100.00 | 26.43 | 70.99 | 1.72 | 0.36 | 0.50 | 1768 | 100.00 | 16.52 | 70.98 | 11.26 | 0.74 | 0.51 |
| Boalmari | 478 | 100.00 | 25.31 | 72.18 | 1.67 | 0.21 | 0.63 | 593 | 100.00 | 15.85 | 73.19 | 10.12 | 0.67 | 0.17 |
| Dakkhinpara | 166 | 100.00 | 27.11 | 71.69 | 0.00 | 0.00 | 1.20 | 225 | 100.00 | 19.56 | 66.22 | 12.00 | 0.89 | 1.33 |
| Khanpara | 191 | 100.00 | 29.84 | 67.02 | 2.62 | 0.52 | 0.00 | 231 | 100.00 | 12.99 | 70.13 | 16.45 | 0.43 | 0.00 |
| Madhyapara | 229 | 100.00 | 25.76 | 70.74 | 2.62 | 0.00 | 0.87 | 302 | 100.00 | 16.89 | 70.20 | 10.93 | 0.66 | 1.32 |
| Matiakanda | 133 | 100.00 | 24.81 | 73.68 | 0.75 | 0.75 | 0.00 | 191 | 100.00 | 25.13 | 64.40 | 8.38 | 1.57 | 0.52 |
| Nayapara | 199 | 100.00 | 27.14 | 69.85 | 2.01 | 1.01 | 0.00 | 226 | 100.00 | 11.06 | 77.43 | 11.06 | 0.44 | 0.00 |
| Dhopa Itail* | 290 | 100.00 | 34.83 | 62.76 | 1.72 | 0.00 | 0.69 | 352 | 100.00 | 16.76 | 69.03 | 13.64 | 0.28 | 0.28 |
| Gangkanda* | 449 | 100.00 | 27.17 | 70.16 | 2.23 | 0.45 | 0.00 | 556 | 100.00 | 17.99 | 70.32 | 11.15 | 0.54 | 0.00 |
| Itail* | 1542 | 100.00 | 31.45 | 65.95 | 1.75 | 0.26 | 0.58 | 1798 | 100.00 | 19.19 | 68.46 | 11.51 | 0.06 | 0.78 |
| Beparipara | 77 | 100.00 | 25.97 | 74.03 | 0.00 | 0.00 | 0.00 | 90 | 100.00 | 11.11 | 72.22 | 15.56 | 0.00 | 1.11 |
| Chariapara | 196 | 100.00 | 39.80 | 57.65 | 2.04 | 0.00 | 0.51 | 181 | 100.00 | 19.34 | 74.03 | 6.63 | 0.00 | 0.00 |
| Itail | 1191 | 100.00 | 30.48 | 66.58 | 1.93 | 0.34 | 0.67 | 1430 | 100.00 | 19.23 | 67.13 | 12.66 | 0.07 | 0.91 |
| Madakpara | 78 | 100.00 | 30.77 | 69.23 | 0.00 | 0.00 | 0.00 | 97 | 100.00 | 25.77 | 74.23 | 0.00 | 0.00 | 0.00 |
| Jagir Mirzapur* | 538 | 100.00 | 31.97 | 66.17 | 1.30 | 0.56 | 0.00 | 642 | 100.00 | 19.16 | 70.25 | 10.44 | 0.00 | 0.16 |
| Mirzapur* | 579 | 100.00 | 30.74 | 67.18 | 1.04 | 0.69 | 0.35 | 630 | 100.00 | 19.52 | 66.03 | 12.54 | 0.63 | 1.27 |
| Molaghata* | 54 | 100.00 | 24.07 | 74.07 | 1.85 | 0.00 | 0.00 | 96 | 100.00 | 28.13 | 63.54 | 8.33 | 0.00 | 0.00 |
| Piarpur* | 46 | 100.00 | 30.43 | 69.57 | 0.00 | 0.00 | 0.00 | 44 | 100.00 | 11.36 | 70.45 | 15.91 | 0.00 | 2.27 |
| Ruhili* | 899 | 100.00 | 34.71 | 63.18 | 1.33 | 0.33 | 0.44 | 1082 | 100.00 | 19.41 | 65.34 | 13.86 | 0.55 | 0.83 |
| Boalmari | 224 | 100.00 | 35.71 | 61.16 | 2.23 | 0.45 | 0.45 | 254 | 100.00 | 17.32 | 64.17 | 16.93 | 0.00 | 1.57 |
| Charpara | 257 | 100.00 | 33.85 | 63.42 | 1.17 | 0.78 | 0.78 | 326 | 100.00 | 21.47 | 62.58 | 14.42 | 1.23 | 0.31 |
| Madhyapara | 103 | 100.00 | 30.10 | 66.02 | 2.91 | 0.00 | 0.97 | 142 | 100.00 | 27.46 | 57.04 | 14.08 | 0.00 | 1.41 |
| Pashchimpara | 315 | 100.00 | 36.19 | 63.49 | 0.32 | 0.00 | 0.00 | 360 | 100.00 | 15.83 | 71.94 | 11.11 | 0.56 | 0.56 |
| Shailerkanda* | 3054 | 100.00 | 32.06 | 66.01 | 1.47 | 0.07 | 0.39 | 3688 | 100.00 | 21.10 | 67.11 | 10.60 | 0.43 | 0.76 |
| Boalmari | 188 | 100.00 | 20.21 | 77.66 | 1.60 | 0.00 | 0.53 | 235 | 100.00 | 21.70 | 68.09 | 9.79 | 0.43 | 0.00 |
| Brahmottar | 411 | 100.00 | 35.04 | 64.23 | 0.73 | 0.00 | 0.00 | 506 | 100.00 | 22.13 | 68.97 | 8.70 | 0.20 | 0.00 |
| Chakpara | 239 | 100.00 | 28.87 | 69.46 | 1.26 | 0.00 | 0.42 | 300 | 100.00 | 18.67 | 73.67 | 7.67 | 0.00 | 0.00 |
| Dakkhinpara | 546 | 100.00 | 38.28 | 60.62 | 0.92 | 0.00 | 0.18 | 601 | 100.00 | 21.96 | 65.72 | 8.99 | 0.17 | 3.16 |
| Debpara | 65 | 100.00 | 26.15 | 70.77 | 3.08 | 0.00 | 0.00 | 119 | 100.00 | 23.53 | 62.18 | 14.29 | 0.00 | 0.00 |
| Kachuarpar | 290 | 100.00 | 34.48 | 64.83 | 0.34 | 0.00 | 0.34 | 380 | 100.00 | 21.32 | 63.68 | 14.47 | 0.26 | 0.26 |
| Katlasha | 216 | 100.00 | 32.87 | 65.28 | 0.46 | 0.00 | 1.39 | 230 | 100.00 | 15.22 | 73.04 | 10.43 | 0.00 | 1.30 |
| Khabsakuri | 114 | 100.00 | 26.32 | 69.30 | 4.39 | 0.00 | 0.00 | 138 | 100.00 | 23.19 | 67.39 | 8.70 | 0.72 | 0.00 |
| Madhyapara | 411 | 100.00 | 27.98 | 68.37 | 2.68 | 0.49 | 0.49 | 497 | 100.00 | 18.71 | 66.60 | 12.68 | 1.01 | 1.01 |
| Maishalpara | 253 | 100.00 | 34.78 | 62.85 | 2.37 | 0.00 | 0.00 | 285 | 100.00 | 22.46 | 67.37 | 9.12 | 1.05 | 0.00 |
| Naitamari | 94 | 100.00 | 32.98 | 62.77 | 3.19 | 0.00 | 1.06 | 100 | 100.00 | 28.00 | 59.00 | 13.00 | 0.00 | 0.00 |
| Tarafdarpara | 227 | 100.00 | 29.52 | 68.72 | 0.88 | 0.00 | 0.88 | 297 | 100.00 | 22.22 | 64.31 | 12.46 | 1.01 | 0.00 |
| Sutrapur* | 81 | 100.00 | 35.80 | 62.96 | 1.23 | 0.00 | 0.00 | 83 | 100.00 | 15.66 | 65.06 | 18.07 | 1.20 | 0.00 |
| Tangirkanda* | 235 | 100.00 | 29.36 | 67.66 | 1.70 | 0.85 | 0.43 | 299 | 100.00 | 17.06 | 66.56 | 15.38 | 0.33 | 0.67 |
| Kendua Union | 15854 | 100.00 | 30.38 | 67.55 | 1.35 | 0.37 | 0.35 | 17226 | 100.00 | 19.27 | 66.64 | 12.50 | 1.04 | 0.56 |
| Rural | 12294 | 100.00 | 30.31 | 67.74 | 1.33 | 0.38 | 0.24 | 13240 | 100.00 | 19.06 | 66.85 | 12.50 | 1.04 | 0.55 |
| Urban | 3560 | 100.00 | 30.62 | 66.88 | 1.40 | 0.34 | 0.76 | 3986 | 100.00 | 19.97 | 65.93 | 12.49 | 1.03 | 0.58 |
| Beltia (Part)* | 2125 | 100.00 | 30.45 | 67.72 | 1.36 | 0.33 | 0.14 | 2172 | 100.00 | 20.90 | 67.03 | 10.87 | 0.69 | 0.51 |
| Bichatiapara | 94 | 100.00 | 22.34 | 77.66 | 0.00 | 0.00 | 0.00 | 113 | 100.00 | 25.66 | 63.72 | 9.73 | 0.88 | 0.00 |
| Binanderpara | 555 | 100.00 | 30.45 | 67.03 | 1.44 | 0.72 | 0.36 | 568 | 100.00 | 20.07 | 68.13 | 10.92 | 0.53 | 0.35 |
| Kachasara | 704 | 100.00 | 31.25 | 67.61 | 0.99 | 0.00 | 0.14 | 671 | 100.00 | 18.78 | 70.04 | 10.13 | 0.75 | 0.30 |
| Kochgar | 588 | 100.00 | 31.80 | 66.16 | 1.53 | 0.51 | 0.00 | 626 | 100.00 | 22.84 | 62.94 | 12.14 | 0.96 | 1.12 |
| Mangalpur | 184 | 100.00 | 27.17 | 70.11 | 2.72 | 0.00 | 0.00 | 194 | 100.00 | 21.65 | 68.56 | 9.79 | 0.00 | 0.00 |
| Char Andua* | 20 | 100.00 | 25.00 | 70.00 | 5.00 | 0.00 | 0.00 | 18 | 100.00 | 16.67 | 72.22 | 11.11 | 0.00 | 0.00 |
| Jalalerpara (Nakati) | 20 | 100.00 | 25.00 | 70.00 | 5.00 | 0.00 | 0.00 | 18 | 100.00 | 16.67 | 72.22 | 11.11 | 0.00 | 0.00 |
| Char Kumri* | 79 | 100.00 | 31.65 | 67.09 | 1.27 | 0.00 | 0.00 | 88 | 100.00 | 21.59 | 65.91 | 11.36 | 1.14 | 0.00 |

| Administrative Unit, Location and Community | Male Population | Percentage of Male | | | | | | Female Population | Percentage of Female | | | | | |
|--|--------------------|--------------------|------------------|----------------------|-------------|-------------|-------------|----------------------|----------------------|------------------|----------------------|--------------|-------------|-------------|
| | | Total | Never Married | Currently Married | Widower | Divorced | Separated | | Total | Never Married | Currently Married | Widow | Divorced | Separated |
| 1 | 2 | 3 | 4 | 5 | 6 | 7 | 8 | 9 | 10 | 11 | 12 | 13 | 14 | 15 |
| Daherpara (Dabarpar)* | 6 | 100.00 | 16.67 | 83.33 | 0.00 | 0.00 | 0.00 | 9 | 100.00 | 11.11 | 66.67 | 22.22 | 0.00 | 0.00 |
| Gopalpur | 6 | 100.00 | 16.67 | 83.33 | 0.00 | 0.00 | 0.00 | 9 | 100.00 | 11.11 | 66.67 | 22.22 | 0.00 | 0.00 |
| Dhopakuri* | 802 | 100.00 | 27.93 | 70.82 | 0.50 | 0.75 | 0.00 | 889 | 100.00 | 17.66 | 67.60 | 13.16 | 0.90 | 0.67 |
| Gahepara* | 674 | 100.00 | 34.12 | 64.24 | 1.04 | 0.45 | 0.15 | 614 | 100.00 | 18.40 | 64.17 | 14.98 | 1.79 | 0.65 |
| Gopalpur* | 897 | 100.00 | 30.66 | 66.89 | 1.67 | 0.67 | 0.11 | 975 | 100.00 | 20.51 | 65.13 | 13.23 | 0.92 | 0.21 |
| Jalalerpara* | 507 | 100.00 | 29.39 | 69.63 | 0.59 | 0.20 | 0.20 | 549 | 100.00 | 16.76 | 69.76 | 11.84 | 1.64 | 0.00 |
| Kalabadha* | 117 | 100.00 | 23.93 | 73.50 | 1.71 | 0.85 | 0.00 | 139 | 100.00 | 15.83 | 68.35 | 15.11 | 0.72 | 0.00 |
| Gailabari | 117 | 100.00 | 23.93 | 73.50 | 1.71 | 0.85 | 0.00 | 139 | 100.00 | 15.83 | 68.35 | 15.11 | 0.72 | 0.00 |
| Kalabaha* | 191 | 100.00 | 30.89 | 67.54 | 1.57 | 0.00 | 0.00 | 209 | 100.00 | 20.10 | 67.46 | 10.53 | 1.91 | 0.00 |
| Kendua* | 3560 | 100.00 | 30.62 | 66.88 | 1.40 | 0.34 | 0.76 | 3986 | 100.00 | 19.97 | 65.93 | 12.49 | 1.03 | 0.58 |
| Kendua | 2568 | 100.00 | 31.27 | 66.28 | 1.36 | 0.35 | 0.74 | 2860 | 100.00 | 19.37 | 65.45 | 13.53 | 1.12 | 0.52 |
| Satkura | 992 | 100.00 | 28.93 | 68.45 | 1.51 | 0.30 | 0.81 | 1126 | 100.00 | 21.49 | 67.14 | 9.86 | 0.80 | 0.71 |
| Kochgar* | 46 | 100.00 | 23.91 | 69.57 | 4.35 | 2.17 | 0.00 | 57 | 100.00 | 22.81 | 66.67 | 10.53 | 0.00 | 0.00 |
| Binanderpara | 46 | 100.00 | 23.91 | 69.57 | 4.35 | 2.17 | 0.00 | 57 | 100.00 | 22.81 | 66.67 | 10.53 | 0.00 | 0.00 |
| Kumarpara* | 627 | 100.00 | 30.94 | 65.39 | 2.07 | 0.96 | 0.64 | 712 | 100.00 | 18.82 | 64.61 | 13.48 | 1.83 | 1.26 |
| Kurdaria* | 29 | 100.00 | 20.69 | 79.31 | 0.00 | 0.00 | 0.00 | 35 | 100.00 | 25.71 | 65.71 | 8.57 | 0.00 | 0.00 |
| Kutamani* | 1843 | 100.00 | 30.28 | 67.66 | 1.52 | 0.22 | 0.33 | 1944 | 100.00 | 17.64 | 68.26 | 12.35 | 1.13 | 0.62 |
| Dameshwar | 533 | 100.00 | 30.39 | 67.92 | 1.50 | 0.00 | 0.19 | 554 | 100.00 | 18.59 | 67.15 | 12.82 | 0.90 | 0.54 |
| Khalilhata | 171 | 100.00 | 28.07 | 69.59 | 1.75 | 0.00 | 0.58 | 197 | 100.00 | 20.30 | 67.01 | 12.18 | 0.51 | 0.00 |
| Kutamani | 1139 | 100.00 | 30.55 | 67.25 | 1.49 | 0.35 | 0.35 | 1193 | 100.00 | 16.76 | 68.99 | 12.15 | 1.34 | 0.75 |
| Mollapara* | 435 | 100.00 | 30.34 | 66.21 | 2.07 | 0.69 | 0.69 | 501 | 100.00 | 21.56 | 64.27 | 11.58 | 1.00 | 1.60 |
| Mouhadanga* | 670 | 100.00 | 31.19 | 67.61 | 1.19 | 0.00 | 0.00 | 717 | 100.00 | 17.85 | 69.87 | 11.30 | 0.42 | 0.56 |
| Nakati* | 734 | 100.00 | 32.29 | 66.49 | 0.68 | 0.27 | 0.27 | 792 | 100.00 | 20.71 | 65.28 | 12.88 | 0.63 | 0.51 |
| Narikeli* | 919 | 100.00 | 29.92 | 68.23 | 1.09 | 0.44 | 0.33 | 1069 | 100.00 | 19.18 | 65.29 | 13.38 | 1.78 | 0.37 |
| Fatepur | 247 | 100.00 | 29.55 | 66.40 | 2.02 | 1.62 | 0.40 | 291 | 100.00 | 19.59 | 63.92 | 13.40 | 2.41 | 0.69 |
| Narikeli | 672 | 100.00 | 30.06 | 68.90 | 0.74 | 0.00 | 0.30 | 778 | 100.00 | 19.02 | 65.81 | 13.37 | 1.54 | 0.26 |
| Nishindi* | 226 | 100.00 | 31.42 | 65.49 | 1.77 | 0.44 | 0.88 | 251 | 100.00 | 17.13 | 67.33 | 12.75 | 1.20 | 1.59 |
| Parpara* | 439 | 100.00 | 28.93 | 68.34 | 1.82 | 0.23 | 0.68 | 499 | 100.00 | 19.24 | 64.33 | 15.63 | 0.00 | 0.80 |
| Patika* | 63 | 100.00 | 23.81 | 73.02 | 3.17 | 0.00 | 0.00 | 77 | 100.00 | 20.78 | 64.94 | 12.99 | 0.00 | 1.30 |
| Sonakata* | 745 | 100.00 | 29.80 | 68.99 | 1.21 | 0.00 | 0.00 | 820 | 100.00 | 17.32 | 69.39 | 12.32 | 0.98 | 0.00 |
| Titulia* | 100 | 100.00 | 26.00 | 72.00 | 1.00 | 1.00 | 0.00 | 104 | 100.00 | 18.27 | 71.15 | 8.65 | 1.92 | 0.00 |
| Lakkhirchar Union | 11676 | 100.00 | 33.72 | 65.01 | 0.88 | 0.21 | 0.19 | 12634 | 100.00 | 20.86 | 68.51 | 9.94 | 0.44 | 0.25 |
| Rural | 11676 | 100.00 | 33.72 | 65.01 | 0.88 | 0.21 | 0.19 | 12634 | 100.00 | 20.86 | 68.51 | 9.94 | 0.44 | 0.25 |
| Urban | 0 | 0.00 | 0.00 | 0.00 | 0.00 | 0.00 | 0.00 | 0 | 0.00 | 0.00 | 0.00 | 0.00 | 0.00 | 0.00 |
| Baruamari* | 1274 | 100.00 | 35.01 | 63.34 | 1.41 | 0.24 | 0.00 | 1414 | 100.00 | 21.36 | 66.34 | 11.53 | 0.50 | 0.28 |
| Char Lakkhi* | 2608 | 100.00 | 31.71 | 66.87 | 0.96 | 0.38 | 0.08 | 2898 | 100.00 | 19.81 | 68.94 | 10.59 | 0.24 | 0.41 |
| Char Nandina* | 22 | 100.00 | 50.00 | 50.00 | 0.00 | 0.00 | 0.00 | 20 | 100.00 | 30.00 | 65.00 | 5.00 | 0.00 | 0.00 |
| Char Ray* | 1154 | 100.00 | 35.53 | 62.65 | 1.47 | 0.00 | 0.35 | 1210 | 100.00 | 19.42 | 68.76 | 11.07 | 0.41 | 0.33 |
| Charpara* | 1414 | 100.00 | 31.68 | 66.83 | 1.13 | 0.21 | 0.14 | 1607 | 100.00 | 20.72 | 67.95 | 10.64 | 0.44 | 0.25 |
| Gajariakhas (1st Khanda)* | 1790 | 100.00 | 34.92 | 63.97 | 0.39 | 0.17 | 0.56 | 1911 | 100.00 | 20.98 | 69.02 | 9.26 | 0.58 | 0.16 |
| Gazariakhas 1st Khanda | 1790 | 100.00 | 34.92 | 63.97 | 0.39 | 0.17 | 0.56 | 1911 | 100.00 | 20.98 | 69.02 | 9.26 | 0.58 | 0.16 |
| Jatharthapur* | 3414 | 100.00 | 34.27 | 64.88 | 0.59 | 0.15 | 0.12 | 3574 | 100.00 | 21.94 | 68.94 | 8.48 | 0.50 | 0.14 |
| Bhatipara | 655 | 100.00 | 32.98 | 66.56 | 0.46 | 0.00 | 0.00 | 699 | 100.00 | 20.31 | 72.25 | 7.01 | 0.29 | 0.14 |
| Chandapara | 469 | 100.00 | 36.25 | 63.11 | 0.64 | 0.00 | 0.00 | 507 | 100.00 | 25.44 | 66.27 | 7.89 | 0.39 | 0.00 |
| Madhyapara | 356 | 100.00 | 31.46 | 68.26 | 0.28 | 0.00 | 0.00 | 396 | 100.00 | 18.43 | 70.20 | 11.11 | 0.25 | 0.00 |
| Rangamatia | 394 | 100.00 | 33.76 | 64.97 | 1.27 | 0.00 | 0.00 | 451 | 100.00 | 22.39 | 63.64 | 13.08 | 0.67 | 0.22 |
| Ujanpara | 1540 | 100.00 | 35.00 | 63.90 | 0.52 | 0.32 | 0.26 | 1521 | 100.00 | 22.29 | 69.56 | 7.30 | 0.66 | 0.20 |
| Meshta Union | 12852 | 100.00 | 32.69 | 65.52 | 1.24 | 0.26 | 0.28 | 14563 | 100.00 | 19.84 | 66.61 | 12.21 | 0.96 | 0.38 |
| Rural | 12683 | 100.00 | 32.66 | 65.53 | 1.26 | 0.27 | 0.28 | 14397 | 100.00 | 19.86 | 66.56 | 12.23 | 0.97 | 0.39 |
| Urban | 169 | 100.00 | 34.91 | 65.09 | 0.00 | 0.00 | 0.00 | 166 | 100.00 | 18.07 | 71.08 | 10.24 | 0.60 | 0.00 |
| Aranghati* | 1431 | 100.00 | 35.78 | 63.03 | 0.56 | 0.28 | 0.35 | 1627 | 100.00 | 20.22 | 66.93 | 11.25 | 1.29 | 0.31 |
| Bangshi Gopalpur* | 123 | 100.00 | 38.21 | 60.98 | 0.81 | 0.00 | 0.00 | 114 | 100.00 | 28.95 | 67.54 | 3.51 | 0.00 | 0.00 |
| Bir Fularpara* | 47 | 100.00 | 36.17 | 63.83 | 0.00 | 0.00 | 0.00 | 52 | 100.00 | 21.15 | 63.46 | 13.46 | 1.92 | 0.00 |
| Bir Fulbari* | 93 | 100.00 | 38.71 | 60.22 | 1.08 | 0.00 | 0.00 | 122 | 100.00 | 22.95 | 63.11 | 12.30 | 1.64 | 0.00 |
| Bir Gaila* | 1403 | 100.00 | 33.29 | 65.50 | 0.86 | 0.14 | 0.21 | 1514 | 100.00 | 22.26 | 65.06 | 11.76 | 0.73 | 0.20 |
| Beparipara | 225 | 100.00 | 41.78 | 58.22 | 0.00 | 0.00 | 0.00 | 248 | 100.00 | 27.82 | 59.68 | 10.89 | 1.61 | 0.00 |
| Bir Gaila | 427 | 100.00 | 33.02 | 66.04 | 0.70 | 0.00 | 0.23 | 449 | 100.00 | 21.38 | 66.15 | 11.80 | 0.45 | 0.22 |
| Duanipara | 169 | 100.00 | 24.26 | 73.96 | 0.59 | 0.00 | 1.18 | 216 | 100.00 | 20.83 | 62.50 | 14.81 | 1.39 | 0.46 |
| Hajipur Bazar | 237 | 100.00 | 35.02 | 64.14 | 0.84 | 0.00 | 0.00 | 223 | 100.00 | 20.18 | 68.16 | 11.21 | 0.45 | 0.00 |
| Kumarganti | 131 | 100.00 | 33.59 | 62.60 | 2.29 | 1.53 | 0.00 | 146 | 100.00 | 24.66 | 65.75 | 8.90 | 0.00 | 0.68 |
| Panchgachhi | 90 | 100.00 | 26.67 | 73.33 | 0.00 | 0.00 | 0.00 | 91 | 100.00 | 16.48 | 73.63 | 9.89 | 0.00 | 0.00 |

| Administrative Unit, Location and Community | Male Population | Percentage of Male | | | | | | Female Population | Percentage of Female | | | | | |
|--|--------------------|--------------------|------------------|----------------------|-------------|-------------|-------------|----------------------|----------------------|------------------|----------------------|--------------|-------------|-------------|
| | | Total | Never Married | Currently Married | Widower | Divorced | Separated | | Total | Never Married | Currently Married | Widow | Divorced | Separated |
| | | 3 | 4 | 5 | 6 | 7 | 8 | | 10 | 11 | 12 | 13 | 14 | 15 |
| 1 | 2 | 3 | 4 | 5 | 6 | 7 | 8 | 9 | 10 | 11 | 12 | 13 | 14 | 15 |
| Tairapara | 124 | 100.00 | 32.26 | 65.32 | 2.42 | 0.00 | 0.00 | 141 | 100.00 | 21.99 | 63.83 | 13.48 | 0.71 | 0.00 |
| Bir Mallikpur* | 210 | 100.00 | 30.00 | 68.10 | 1.43 | 0.00 | 0.48 | 271 | 100.00 | 25.83 | 60.89 | 12.92 | 0.37 | 0.00 |
| Bukhunja* | 354 | 100.00 | 27.97 | 70.34 | 0.85 | 0.56 | 0.28 | 487 | 100.00 | 20.12 | 64.27 | 14.78 | 0.21 | 0.62 |
| Chander Haora* | 280 | 100.00 | 40.00 | 57.14 | 1.43 | 1.43 | 0.00 | 273 | 100.00 | 20.15 | 67.40 | 9.89 | 2.56 | 0.00 |
| Char Fulbari* | 172 | 100.00 | 33.72 | 64.53 | 1.74 | 0.00 | 0.00 | 180 | 100.00 | 16.11 | 71.67 | 11.67 | 0.00 | 0.56 |
| Char Kaida* | 73 | 100.00 | 43.84 | 56.16 | 0.00 | 0.00 | 0.00 | 67 | 100.00 | 23.88 | 61.19 | 14.93 | 0.00 | 0.00 |
| Char Mallikpur* | 341 | 100.00 | 32.55 | 65.40 | 1.17 | 0.59 | 0.29 | 375 | 100.00 | 19.20 | 69.07 | 9.60 | 0.53 | 1.60 |
| Charpara* | 465 | 100.00 | 30.11 | 67.74 | 1.51 | 0.00 | 0.65 | 509 | 100.00 | 17.49 | 66.60 | 13.56 | 1.38 | 0.98 |
| Chhatiani* | 82 | 100.00 | 31.71 | 65.85 | 2.44 | 0.00 | 0.00 | 105 | 100.00 | 24.76 | 61.90 | 12.38 | 0.00 | 0.95 |
| Deuliabari* | 443 | 100.00 | 27.77 | 69.07 | 2.03 | 0.45 | 0.68 | 537 | 100.00 | 20.48 | 69.09 | 8.75 | 0.93 | 0.74 |
| Digarbari* | 243 | 100.00 | 32.92 | 65.84 | 1.23 | 0.00 | 0.00 | 303 | 100.00 | 18.81 | 65.35 | 15.18 | 0.00 | 0.66 |
| Dubaria* | 179 | 100.00 | 27.37 | 70.95 | 1.12 | 0.56 | 0.00 | 226 | 100.00 | 14.60 | 67.26 | 16.37 | 0.88 | 0.88 |
| Gaganpur* | 156 | 100.00 | 30.77 | 65.38 | 3.85 | 0.00 | 0.00 | 184 | 100.00 | 18.48 | 70.11 | 10.87 | 0.54 | 0.00 |
| Gopalpur* | 247 | 100.00 | 31.58 | 65.18 | 2.02 | 0.00 | 1.21 | 327 | 100.00 | 21.10 | 63.30 | 14.68 | 0.61 | 0.31 |
| Haribari* | 130 | 100.00 | 29.23 | 70.77 | 0.00 | 0.00 | 0.00 | 167 | 100.00 | 19.16 | 80.24 | 0.60 | 0.00 | 0.00 |
| Hasilparil* | 3058 | 100.00 | 30.15 | 67.79 | 1.50 | 0.29 | 0.26 | 3637 | 100.00 | 18.89 | 66.54 | 13.34 | 0.91 | 0.33 |
| Guuripur | 197 | 100.00 | 29.44 | 69.54 | 1.02 | 0.00 | 0.00 | 222 | 100.00 | 19.37 | 66.67 | 12.61 | 0.90 | 0.45 |
| Hasil Tanki | 321 | 100.00 | 31.78 | 66.36 | 1.87 | 0.00 | 0.00 | 401 | 100.00 | 18.95 | 65.84 | 14.71 | 0.50 | 0.00 |
| Jaliarpara | 136 | 100.00 | 19.85 | 75.00 | 1.47 | 2.94 | 0.74 | 132 | 100.00 | 8.33 | 75.76 | 12.88 | 3.03 | 0.00 |
| Jhawram | 652 | 100.00 | 31.44 | 65.64 | 2.30 | 0.31 | 0.31 | 770 | 100.00 | 16.10 | 67.53 | 15.19 | 0.39 | 0.78 |
| Kaltapara | 930 | 100.00 | 29.68 | 68.39 | 1.51 | 0.00 | 0.43 | 1165 | 100.00 | 19.14 | 66.61 | 12.79 | 1.12 | 0.34 |
| Khas Hasil | 426 | 100.00 | 31.46 | 66.43 | 1.17 | 0.70 | 0.23 | 493 | 100.00 | 19.47 | 65.72 | 13.18 | 1.42 | 0.20 |
| Kumarganti | 170 | 100.00 | 27.65 | 72.35 | 0.00 | 0.00 | 0.00 | 216 | 100.00 | 27.78 | 61.11 | 10.19 | 0.93 | 0.00 |
| Panchgachhi | 226 | 100.00 | 32.30 | 66.81 | 0.88 | 0.00 | 0.00 | 238 | 100.00 | 22.69 | 65.55 | 11.76 | 0.00 | 0.00 |
| Kalijani* | 130 | 100.00 | 33.08 | 65.38 | 0.77 | 0.00 | 0.77 | 143 | 100.00 | 18.88 | 62.24 | 15.38 | 2.80 | 0.70 |
| Kapasata* | 472 | 100.00 | 44.07 | 55.30 | 0.21 | 0.00 | 0.42 | 435 | 100.00 | 16.32 | 72.87 | 8.97 | 1.84 | 0.00 |
| Kapashata | 472 | 100.00 | 44.07 | 55.30 | 0.21 | 0.00 | 0.42 | 435 | 100.00 | 16.32 | 72.87 | 8.97 | 1.84 | 0.00 |
| Manikabari* | 144 | 100.00 | 31.94 | 67.36 | 0.69 | 0.00 | 0.00 | 157 | 100.00 | 15.92 | 71.34 | 10.19 | 1.27 | 1.27 |
| Matiajani* | 454 | 100.00 | 39.87 | 58.15 | 1.10 | 0.66 | 0.22 | 450 | 100.00 | 26.00 | 62.67 | 10.22 | 0.89 | 0.22 |
| Meshta* | 1098 | 100.00 | 29.78 | 68.49 | 1.37 | 0.09 | 0.27 | 1207 | 100.00 | 18.31 | 65.87 | 13.75 | 1.57 | 0.50 |
| Rahimpur* | 180 | 100.00 | 30.00 | 68.89 | 0.56 | 0.56 | 0.00 | 202 | 100.00 | 17.82 | 71.78 | 10.40 | 0.00 | 0.00 |
| Ratan Bhadulyapur* | 97 | 100.00 | 36.08 | 59.79 | 3.09 | 1.03 | 0.00 | 130 | 100.00 | 22.31 | 60.00 | 15.38 | 2.31 | 0.00 |
| Sadarbari* | 169 | 100.00 | 34.91 | 65.09 | 0.00 | 0.00 | 0.00 | 166 | 100.00 | 18.07 | 71.08 | 10.24 | 0.60 | 0.00 |
| Saplenja* | 346 | 100.00 | 32.37 | 65.03 | 2.02 | 0.29 | 0.29 | 355 | 100.00 | 21.41 | 66.76 | 11.83 | 0.00 | 0.00 |
| Tanki* | 232 | 100.00 | 33.62 | 62.93 | 3.02 | 0.43 | 0.00 | 241 | 100.00 | 17.43 | 66.39 | 14.52 | 1.24 | 0.41 |
| Char Fularpara | 41 | 100.00 | 26.83 | 68.29 | 2.44 | 2.44 | 0.00 | 48 | 100.00 | 22.92 | 68.75 | 8.33 | 0.00 | 0.00 |
| Tanki | 191 | 100.00 | 35.08 | 61.78 | 3.14 | 0.00 | 0.00 | 193 | 100.00 | 16.06 | 65.80 | 16.06 | 1.55 | 0.52 |
| Narundi Union | 11657 | 100.00 | 31.35 | 66.85 | 1.36 | 0.30 | 0.15 | 13582 | 100.00 | 20.18 | 67.67 | 11.40 | 0.43 | 0.32 |
| Rural | 5803 | 100.00 | 31.41 | 66.55 | 1.57 | 0.28 | 0.19 | 6688 | 100.00 | 19.32 | 68.48 | 11.54 | 0.46 | 0.19 |
| Urban | 5854 | 100.00 | 31.28 | 67.15 | 1.14 | 0.32 | 0.10 | 6894 | 100.00 | 21.02 | 66.88 | 11.27 | 0.39 | 0.44 |
| Aralia* | 803 | 100.00 | 29.27 | 68.99 | 1.62 | 0.12 | 0.00 | 986 | 100.00 | 19.37 | 69.88 | 10.14 | 0.30 | 0.30 |
| Banda Rouha* | 332 | 100.00 | 31.93 | 65.06 | 2.71 | 0.30 | 0.00 | 383 | 100.00 | 16.45 | 71.80 | 10.97 | 0.52 | 0.26 |
| Chak Kalyan* | 179 | 100.00 | 30.17 | 68.72 | 0.56 | 0.56 | 0.00 | 186 | 100.00 | 17.74 | 69.35 | 12.37 | 0.00 | 0.54 |
| Chhatiantala* | 341 | 100.00 | 33.72 | 64.22 | 1.47 | 0.29 | 0.29 | 366 | 100.00 | 22.95 | 69.40 | 7.10 | 0.55 | 0.00 |
| Dapaneshwar* | 188 | 100.00 | 30.85 | 65.43 | 3.19 | 0.53 | 0.00 | 250 | 100.00 | 19.20 | 66.00 | 14.40 | 0.40 | 0.00 |
| Kochandhara* | 1532 | 100.00 | 32.31 | 65.47 | 1.76 | 0.13 | 0.33 | 1691 | 100.00 | 19.22 | 68.89 | 11.12 | 0.47 | 0.30 |
| Mirapur* | 256 | 100.00 | 33.59 | 64.84 | 1.56 | 0.00 | 0.00 | 297 | 100.00 | 19.53 | 74.07 | 6.06 | 0.00 | 0.34 |
| Nalkuri* | 671 | 100.00 | 29.21 | 69.75 | 0.75 | 0.15 | 0.15 | 793 | 100.00 | 18.66 | 66.46 | 14.12 | 0.76 | 0.00 |
| Narundi* | 5854 | 100.00 | 31.28 | 67.15 | 1.14 | 0.32 | 0.10 | 6894 | 100.00 | 21.02 | 66.88 | 11.27 | 0.39 | 0.44 |
| Banpara | 810 | 100.00 | 29.75 | 68.15 | 0.99 | 1.11 | 0.00 | 883 | 100.00 | 19.37 | 68.52 | 11.21 | 0.68 | 0.23 |
| Beparipara | 266 | 100.00 | 33.08 | 66.54 | 0.00 | 0.38 | 0.00 | 307 | 100.00 | 24.10 | 67.75 | 7.82 | 0.00 | 0.33 |
| Bilpara | 163 | 100.00 | 38.65 | 60.12 | 1.23 | 0.00 | 0.00 | 187 | 100.00 | 21.39 | 64.71 | 13.90 | 0.00 | 0.00 |
| Chanderchak | 389 | 100.00 | 29.82 | 68.89 | 0.77 | 0.26 | 0.26 | 486 | 100.00 | 21.60 | 65.84 | 11.93 | 0.62 | 0.00 |
| Dakkhinpara | 336 | 100.00 | 29.46 | 69.05 | 1.19 | 0.00 | 0.30 | 443 | 100.00 | 18.51 | 65.91 | 13.09 | 0.68 | 1.81 |
| Hajipara | 405 | 100.00 | 31.11 | 67.90 | 0.74 | 0.25 | 0.00 | 466 | 100.00 | 20.17 | 72.53 | 6.22 | 0.43 | 0.64 |
| Hindupara | 236 | 100.00 | 26.69 | 72.46 | 0.85 | 0.00 | 0.00 | 282 | 100.00 | 21.28 | 66.67 | 11.70 | 0.35 | 0.00 |
| Khalpara | 106 | 100.00 | 28.30 | 68.87 | 1.89 | 0.94 | 0.00 | 140 | 100.00 | 27.14 | 59.29 | 12.14 | 0.00 | 1.43 |
| Mahishura | 376 | 100.00 | 35.37 | 62.50 | 1.86 | 0.27 | 0.00 | 411 | 100.00 | 21.17 | 65.45 | 12.41 | 0.49 | 0.49 |
| Majhpara | 694 | 100.00 | 33.00 | 64.84 | 1.59 | 0.29 | 0.29 | 833 | 100.00 | 23.89 | 63.63 | 11.64 | 0.24 | 0.60 |
| Narundi Bazar | 288 | 100.00 | 26.04 | 72.57 | 1.39 | 0.00 | 0.00 | 351 | 100.00 | 26.50 | 66.38 | 7.12 | 0.00 | 0.00 |

| Administrative Unit, Location and Community | Male Population | Percentage of Male | | | | | | Female Population | Percentage of Female | | | | | |
|--|--------------------|--------------------|------------------|----------------------|-------------|-------------|-------------|----------------------|----------------------|------------------|----------------------|--------------|-------------|-------------|
| | | Total | Never Married | Currently Married | Widower | Divorced | Separated | | Total | Never Married | Currently Married | Widow | Divorced | Separated |
| 1 | 2 | 3 | 4 | 5 | 6 | 7 | 8 | 9 | 10 | 11 | 12 | 13 | 14 | 15 |
| Narundi Brahmottar | 861 | 100.00 | 28.69 | 69.69 | 1.51 | 0.00 | 0.12 | 978 | 100.00 | 17.18 | 68.92 | 12.99 | 0.41 | 0.51 |
| Nayapara | 719 | 100.00 | 34.49 | 64.12 | 0.97 | 0.28 | 0.14 | 914 | 100.00 | 20.46 | 66.30 | 12.69 | 0.33 | 0.22 |
| Fakirpur | 205 | 100.00 | 35.61 | 63.41 | 0.49 | 0.49 | 0.00 | 213 | 100.00 | 23.94 | 67.61 | 7.98 | 0.47 | 0.00 |
| Sreebari* | 690 | 100.00 | 31.30 | 65.22 | 2.32 | 0.58 | 0.58 | 810 | 100.00 | 20.00 | 63.83 | 15.31 | 0.86 | 0.00 |
| Sreechandrabari* | 251 | 100.00 | 31.87 | 67.33 | 0.80 | 0.00 | 0.00 | 306 | 100.00 | 19.28 | 67.97 | 12.42 | 0.00 | 0.33 |
| Tajpur* | 292 | 100.00 | 32.88 | 64.73 | 1.03 | 1.37 | 0.00 | 328 | 100.00 | 20.12 | 67.68 | 11.89 | 0.00 | 0.30 |
| Taraganj* | 29 | 100.00 | 44.83 | 55.17 | 0.00 | 0.00 | 0.00 | 33 | 100.00 | 30.30 | 66.67 | 3.03 | 0.00 | 0.00 |
| Teghari* | 239 | 100.00 | 30.54 | 69.46 | 0.00 | 0.00 | 0.00 | 259 | 100.00 | 17.37 | 72.20 | 9.65 | 0.77 | 0.00 |
| Ranagachha Union | 15296 | 100.00 | 31.01 | 67.02 | 1.44 | 0.30 | 0.22 | 17868 | 100.00 | 19.25 | 67.27 | 12.66 | 0.59 | 0.23 |
| Rural | 12521 | 100.00 | 30.33 | 67.78 | 1.37 | 0.29 | 0.23 | 14597 | 100.00 | 19.06 | 67.71 | 12.39 | 0.64 | 0.21 |
| Urban | 2775 | 100.00 | 34.13 | 63.57 | 1.77 | 0.36 | 0.18 | 3271 | 100.00 | 20.12 | 65.33 | 13.85 | 0.37 | 0.34 |
| Banarpar* | 1124 | 100.00 | 30.16 | 67.97 | 1.69 | 0.18 | 0.00 | 1378 | 100.00 | 17.13 | 68.43 | 13.72 | 0.65 | 0.07 |
| Biara* | 140 | 100.00 | 30.00 | 69.29 | 0.71 | 0.00 | 0.00 | 169 | 100.00 | 23.67 | 67.46 | 8.88 | 0.00 | 0.00 |
| Chak Beltail* | 353 | 100.00 | 30.59 | 67.99 | 1.13 | 0.28 | 0.00 | 388 | 100.00 | 16.49 | 70.62 | 12.11 | 0.52 | 0.26 |
| Char Madhabdi* | 1168 | 100.00 | 30.82 | 67.38 | 0.77 | 0.26 | 0.77 | 1238 | 100.00 | 19.55 | 68.66 | 11.15 | 0.57 | 0.08 |
| Dari Hamidpur* | 787 | 100.00 | 31.89 | 67.22 | 0.51 | 0.25 | 0.13 | 860 | 100.00 | 16.51 | 70.47 | 12.67 | 0.23 | 0.12 |
| Gobindabari* | 234 | 100.00 | 30.34 | 66.24 | 2.56 | 0.00 | 0.85 | 271 | 100.00 | 17.34 | 67.16 | 14.02 | 0.37 | 1.11 |
| Gorarkanda* | 1520 | 100.00 | 28.82 | 68.22 | 2.11 | 0.53 | 0.33 | 1775 | 100.00 | 19.04 | 69.46 | 10.87 | 0.56 | 0.06 |
| Kaniil* | 1241 | 100.00 | 32.39 | 65.83 | 1.53 | 0.24 | 0.00 | 1337 | 100.00 | 17.88 | 68.51 | 12.86 | 0.60 | 0.15 |
| Kharkharia* | 2775 | 100.00 | 34.13 | 63.57 | 1.77 | 0.36 | 0.18 | 3271 | 100.00 | 20.12 | 65.33 | 13.85 | 0.37 | 0.34 |
| Kumaria* | 451 | 100.00 | 26.83 | 71.18 | 1.33 | 0.44 | 0.22 | 536 | 100.00 | 22.57 | 69.22 | 7.46 | 0.56 | 0.19 |
| Londaha* | 147 | 100.00 | 21.09 | 76.19 | 0.68 | 2.04 | 0.00 | 205 | 100.00 | 18.05 | 66.83 | 12.20 | 1.95 | 0.98 |
| Maheshpur* | 466 | 100.00 | 27.04 | 71.67 | 0.64 | 0.21 | 0.43 | 533 | 100.00 | 16.14 | 70.17 | 13.13 | 0.38 | 0.19 |
| Nandina* | 2333 | 100.00 | 32.10 | 66.18 | 1.29 | 0.21 | 0.21 | 2826 | 100.00 | 22.58 | 63.27 | 12.88 | 0.96 | 0.32 |
| Palashtala* | 862 | 100.00 | 28.65 | 69.37 | 1.51 | 0.46 | 0.00 | 1029 | 100.00 | 15.45 | 69.19 | 13.99 | 0.78 | 0.58 |
| Ranagachha* | 1195 | 100.00 | 29.21 | 69.04 | 1.34 | 0.17 | 0.25 | 1462 | 100.00 | 19.15 | 67.31 | 13.06 | 0.41 | 0.07 |
| Seharatali* | 500 | 100.00 | 32.60 | 65.40 | 1.80 | 0.00 | 0.20 | 590 | 100.00 | 19.15 | 67.63 | 12.54 | 0.68 | 0.00 |
| Rashidpur Union | 11222 | 100.00 | 27.09 | 70.41 | 1.60 | 0.51 | 0.40 | 12728 | 100.00 | 17.58 | 69.33 | 11.64 | 0.93 | 0.52 |
| Rural | 11222 | 100.00 | 27.09 | 70.41 | 1.60 | 0.51 | 0.40 | 12728 | 100.00 | 17.58 | 69.33 | 11.64 | 0.93 | 0.52 |
| Urban | 0 | 0.00 | 0.00 | 0.00 | 0.00 | 0.00 | 0.00 | 0 | 0.00 | 0.00 | 0.00 | 0.00 | 0.00 | 0.00 |
| Chak Gopinathpur* | 529 | 100.00 | 29.30 | 68.43 | 1.89 | 0.19 | 0.19 | 589 | 100.00 | 18.51 | 65.70 | 14.09 | 0.68 | 1.02 |
| Gopinathpur* | 64 | 100.00 | 26.56 | 71.88 | 1.56 | 0.00 | 0.00 | 74 | 100.00 | 20.27 | 64.86 | 10.81 | 4.05 | 0.00 |
| Gopinathpur (Part) | 64 | 100.00 | 26.56 | 71.88 | 1.56 | 0.00 | 0.00 | 74 | 100.00 | 20.27 | 64.86 | 10.81 | 4.05 | 0.00 |
| Pakulya* | 1895 | 100.00 | 27.34 | 70.34 | 1.21 | 0.69 | 0.42 | 2203 | 100.00 | 19.38 | 67.77 | 10.58 | 1.27 | 1.00 |
| Gazari Ata | 496 | 100.00 | 26.81 | 72.38 | 0.40 | 0.00 | 0.40 | 545 | 100.00 | 16.70 | 73.03 | 8.62 | 0.73 | 0.92 |
| Pakulya (Part) | 1399 | 100.00 | 27.52 | 69.62 | 1.50 | 0.93 | 0.43 | 1658 | 100.00 | 20.27 | 66.04 | 11.22 | 1.45 | 1.03 |
| Ramdebbari* | 622 | 100.00 | 29.10 | 68.65 | 1.61 | 0.48 | 0.16 | 720 | 100.00 | 17.08 | 68.19 | 12.78 | 1.53 | 0.42 |
| Ramnagar* | 1446 | 100.00 | 25.66 | 71.65 | 1.31 | 0.41 | 0.97 | 1632 | 100.00 | 15.75 | 70.22 | 12.75 | 0.80 | 0.49 |
| Chandpur | 284 | 100.00 | 23.94 | 73.59 | 0.70 | 0.70 | 1.06 | 346 | 100.00 | 15.32 | 69.08 | 13.29 | 1.73 | 0.58 |
| Ramnagar | 993 | 100.00 | 26.38 | 70.69 | 1.41 | 0.40 | 1.11 | 1108 | 100.00 | 15.43 | 69.40 | 14.08 | 0.54 | 0.54 |
| Sunitiki | 169 | 100.00 | 24.26 | 73.96 | 1.78 | 0.00 | 0.00 | 178 | 100.00 | 18.54 | 77.53 | 3.37 | 0.56 | 0.00 |
| Rashidpur* | 4692 | 100.00 | 27.05 | 70.33 | 1.85 | 0.49 | 0.28 | 5259 | 100.00 | 17.34 | 70.60 | 10.86 | 0.76 | 0.44 |
| Alinagar | 192 | 100.00 | 22.40 | 73.44 | 3.13 | 0.52 | 0.52 | 207 | 100.00 | 22.22 | 70.53 | 6.28 | 0.97 | 0.00 |
| Bastatala | 248 | 100.00 | 23.79 | 73.79 | 2.02 | 0.40 | 0.00 | 294 | 100.00 | 18.37 | 70.07 | 10.88 | 0.68 | 0.00 |
| Bhatipara | 511 | 100.00 | 28.57 | 69.08 | 1.37 | 0.20 | 0.78 | 548 | 100.00 | 16.61 | 71.35 | 10.95 | 0.36 | 0.73 |
| Gadakhali | 367 | 100.00 | 24.25 | 72.75 | 2.45 | 0.27 | 0.27 | 389 | 100.00 | 14.91 | 76.09 | 8.74 | 0.26 | 0.00 |
| Kayrarpar | 185 | 100.00 | 27.03 | 68.11 | 2.70 | 1.62 | 0.54 | 239 | 100.00 | 15.90 | 67.36 | 12.97 | 3.35 | 0.42 |
| Khettripara | 594 | 100.00 | 30.64 | 66.84 | 2.36 | 0.17 | 0.00 | 664 | 100.00 | 19.13 | 68.83 | 11.45 | 0.60 | 0.00 |
| Mirikpur | 246 | 100.00 | 26.83 | 70.73 | 2.03 | 0.00 | 0.41 | 280 | 100.00 | 16.43 | 70.36 | 12.50 | 0.71 | 0.00 |
| Nayapara | 696 | 100.00 | 29.02 | 68.25 | 1.44 | 0.86 | 0.43 | 778 | 100.00 | 18.89 | 67.74 | 11.95 | 0.39 | 1.03 |
| Sheikhpara | 1037 | 100.00 | 26.13 | 71.84 | 1.45 | 0.39 | 0.19 | 1154 | 100.00 | 16.03 | 73.05 | 9.97 | 0.69 | 0.26 |
| Ujanpara Rashidpur | 616 | 100.00 | 26.14 | 71.27 | 1.79 | 0.81 | 0.00 | 706 | 100.00 | 17.00 | 69.26 | 11.61 | 1.13 | 0.99 |
| Sengua* | 456 | 100.00 | 25.88 | 72.15 | 1.54 | 0.22 | 0.22 | 524 | 100.00 | 18.32 | 68.32 | 12.60 | 0.57 | 0.19 |
| Shankarpur* | 596 | 100.00 | 29.19 | 67.62 | 1.68 | 0.84 | 0.67 | 664 | 100.00 | 17.62 | 68.22 | 12.95 | 1.05 | 0.15 |
| Teilan Pakulya* | 419 | 100.00 | 24.58 | 73.51 | 1.19 | 0.72 | 0.00 | 503 | 100.00 | 18.49 | 68.19 | 11.93 | 1.19 | 0.20 |
| Teilan Pakulya (Part) | 419 | 100.00 | 24.58 | 73.51 | 1.19 | 0.72 | 0.00 | 503 | 100.00 | 18.49 | 68.19 | 11.93 | 1.19 | 0.20 |
| Tulsipur* | 503 | 100.00 | 26.64 | 70.97 | 1.39 | 0.40 | 0.60 | 560 | 100.00 | 15.71 | 70.00 | 13.39 | 0.71 | 0.18 |
| Tulsipur | 246 | 100.00 | 21.95 | 76.42 | 0.81 | 0.41 | 0.41 | 296 | 100.00 | 15.20 | 70.27 | 13.85 | 0.34 | 0.34 |
| Tulsipur Bazar | 121 | 100.00 | 30.58 | 66.12 | 1.65 | 0.83 | 0.83 | 123 | 100.00 | 22.76 | 66.67 | 8.13 | 2.44 | 0.00 |
| Tulsipur Khas | 136 | 100.00 | 31.62 | 65.44 | 2.21 | 0.00 | 0.74 | 141 | 100.00 | 10.64 | 72.34 | 17.02 | 0.00 | 0.00 |

| Administrative Unit, Location and Community | Male Population | Percentage of Male | | | | | | Female Population | Percentage of Female | | | | | |
|--|--------------------|--------------------|------------------|----------------------|-------------|-------------|-------------|----------------------|----------------------|------------------|----------------------|--------------|-------------|-------------|
| | | Total | Never Married | Currently Married | Widower | Divorced | Separated | | Total | Never Married | Currently Married | Widow | Divorced | Separated |
| 1 | 2 | 3 | 4 | 5 | 6 | 7 | 8 | 9 | 10 | 11 | 12 | 13 | 14 | 15 |
| Shahbazpur Union | 15501 | 100.00 | 29.53 | 68.39 | 1.45 | 0.28 | 0.35 | 17104 | 100.00 | 18.40 | 68.67 | 11.81 | 0.81 | 0.31 |
| Rural | 15501 | 100.00 | 29.53 | 68.39 | 1.45 | 0.28 | 0.35 | 17104 | 100.00 | 18.40 | 68.67 | 11.81 | 0.81 | 0.31 |
| Urban | 0 | 0.00 | 0.00 | 0.00 | 0.00 | 0.00 | 0.00 | 0 | 0.00 | 0.00 | 0.00 | 0.00 | 0.00 | 0.00 |
| Achintyapur* | 4 | 100.00 | 25.00 | 50.00 | 25.00 | 0.00 | 0.00 | 3 | 100.00 | 0.00 | 66.67 | 33.33 | 0.00 | 0.00 |
| Aminnagar* | 219 | 100.00 | 29.22 | 69.41 | 1.37 | 0.00 | 0.00 | 235 | 100.00 | 22.55 | 66.38 | 10.64 | 0.43 | 0.00 |
| Atabari* | 648 | 100.00 | 30.56 | 66.98 | 2.01 | 0.31 | 0.15 | 702 | 100.00 | 21.65 | 67.38 | 8.97 | 1.71 | 0.28 |
| Aulai Mohanpur* | 107 | 100.00 | 29.91 | 67.29 | 1.87 | 0.93 | 0.00 | 134 | 100.00 | 21.64 | 64.93 | 11.19 | 2.24 | 0.00 |
| Aulai Sreekrishnapur* | 443 | 100.00 | 50.11 | 49.21 | 0.45 | 0.00 | 0.23 | 341 | 100.00 | 18.18 | 68.04 | 11.73 | 0.59 | 1.47 |
| Banshchara* | 990 | 100.00 | 31.11 | 66.46 | 2.02 | 0.20 | 0.20 | 1055 | 100.00 | 19.91 | 66.73 | 12.51 | 0.47 | 0.38 |
| Biara* | 521 | 100.00 | 24.76 | 73.32 | 1.34 | 0.58 | 0.00 | 559 | 100.00 | 14.13 | 71.91 | 13.24 | 0.54 | 0.18 |
| Ganeshpur* | 862 | 100.00 | 32.02 | 64.85 | 1.74 | 0.23 | 1.16 | 955 | 100.00 | 17.17 | 67.75 | 13.30 | 1.05 | 0.73 |
| Kaidola* | 4094 | 100.00 | 28.07 | 69.79 | 1.49 | 0.32 | 0.34 | 4544 | 100.00 | 17.25 | 70.33 | 11.22 | 0.84 | 0.35 |
| Bamlipar | 240 | 100.00 | 26.67 | 72.08 | 0.42 | 0.42 | 0.42 | 290 | 100.00 | 16.55 | 68.28 | 12.07 | 2.41 | 0.69 |
| Bheri Patal | 109 | 100.00 | 24.77 | 71.56 | 3.67 | 0.00 | 0.00 | 136 | 100.00 | 15.44 | 71.32 | 13.24 | 0.00 | 0.00 |
| Jafarshahi | 773 | 100.00 | 26.91 | 71.54 | 1.03 | 0.26 | 0.26 | 872 | 100.00 | 15.60 | 75.80 | 7.80 | 0.57 | 0.23 |
| Kaidola | 2780 | 100.00 | 28.63 | 68.96 | 1.65 | 0.36 | 0.40 | 3019 | 100.00 | 17.89 | 68.83 | 12.06 | 0.83 | 0.40 |
| Patal | 192 | 100.00 | 28.13 | 70.83 | 1.04 | 0.00 | 0.00 | 227 | 100.00 | 17.18 | 71.37 | 11.01 | 0.44 | 0.00 |
| Khoksa* | 124 | 100.00 | 23.39 | 75.81 | 0.81 | 0.00 | 0.00 | 136 | 100.00 | 16.18 | 70.59 | 12.50 | 0.74 | 0.00 |
| Mirzapur* | 212 | 100.00 | 31.60 | 66.04 | 1.89 | 0.00 | 0.47 | 234 | 100.00 | 13.68 | 70.51 | 15.38 | 0.43 | 0.00 |
| Pakkhimari* | 1015 | 100.00 | 31.92 | 66.60 | 0.89 | 0.20 | 0.39 | 1179 | 100.00 | 20.27 | 67.77 | 11.62 | 0.34 | 0.00 |
| Palashtala* | 731 | 100.00 | 26.68 | 71.00 | 1.37 | 0.68 | 0.27 | 886 | 100.00 | 20.65 | 64.56 | 13.77 | 0.56 | 0.45 |
| Sardarpara* | 294 | 100.00 | 33.67 | 63.95 | 1.36 | 1.02 | 0.00 | 310 | 100.00 | 19.35 | 67.42 | 11.29 | 1.61 | 0.32 |
| Saunia* | 1095 | 100.00 | 26.67 | 70.78 | 1.83 | 0.37 | 0.37 | 1265 | 100.00 | 16.36 | 66.40 | 16.05 | 0.87 | 0.32 |
| Shahbazpur* | 4142 | 100.00 | 28.78 | 69.41 | 1.28 | 0.17 | 0.36 | 4566 | 100.00 | 19.08 | 69.32 | 10.58 | 0.83 | 0.20 |
| Sharifpur Union | 18347 | 100.00 | 31.39 | 66.28 | 1.55 | 0.41 | 0.37 | 20847 | 100.00 | 19.43 | 66.19 | 13.04 | 0.85 | 0.49 |
| Rural | 18347 | 100.00 | 31.39 | 66.28 | 1.55 | 0.41 | 0.37 | 20847 | 100.00 | 19.43 | 66.19 | 13.04 | 0.85 | 0.49 |
| Urban | 0 | 0.00 | 0.00 | 0.00 | 0.00 | 0.00 | 0.00 | 0 | 0.00 | 0.00 | 0.00 | 0.00 | 0.00 | 0.00 |
| Anantabari* | 251 | 100.00 | 29.48 | 70.12 | 0.40 | 0.00 | 0.00 | 284 | 100.00 | 21.13 | 67.25 | 10.56 | 0.70 | 0.35 |
| Arifpur* | 176 | 100.00 | 29.55 | 69.32 | 0.00 | 0.00 | 1.14 | 216 | 100.00 | 24.54 | 64.35 | 9.72 | 0.46 | 0.93 |
| Arifpur (Part) | 176 | 100.00 | 29.55 | 69.32 | 0.00 | 0.00 | 1.14 | 216 | 100.00 | 24.54 | 64.35 | 9.72 | 0.46 | 0.93 |
| Bade Chandi* | 1856 | 100.00 | 32.87 | 64.92 | 1.40 | 0.54 | 0.27 | 2059 | 100.00 | 18.50 | 66.68 | 13.84 | 0.49 | 0.49 |
| Bade Chandi | 1009 | 100.00 | 33.50 | 65.21 | 0.79 | 0.30 | 0.20 | 1081 | 100.00 | 18.41 | 67.25 | 13.69 | 0.19 | 0.46 |
| Khalishakuri | 847 | 100.00 | 32.11 | 64.58 | 2.13 | 0.83 | 0.35 | 978 | 100.00 | 18.61 | 66.05 | 14.01 | 0.82 | 0.51 |
| Bagali* | 825 | 100.00 | 32.97 | 65.45 | 0.97 | 0.48 | 0.12 | 920 | 100.00 | 21.96 | 65.65 | 11.20 | 1.09 | 0.11 |
| Bera Pathalia* | 710 | 100.00 | 31.41 | 66.34 | 1.55 | 0.42 | 0.28 | 807 | 100.00 | 17.97 | 68.28 | 12.64 | 0.37 | 0.74 |
| Bhela Pingalhati* | 584 | 100.00 | 28.25 | 70.55 | 1.20 | 0.00 | 0.00 | 641 | 100.00 | 19.34 | 66.77 | 12.64 | 0.78 | 0.47 |
| Dengargar* | 1001 | 100.00 | 28.67 | 68.83 | 1.50 | 0.20 | 0.80 | 1145 | 100.00 | 18.95 | 68.56 | 11.79 | 0.52 | 0.17 |
| Gobindapur* | 184 | 100.00 | 29.35 | 70.11 | 0.54 | 0.00 | 0.00 | 203 | 100.00 | 19.70 | 64.04 | 15.27 | 0.49 | 0.49 |
| Goda Shimla* | 1416 | 100.00 | 30.16 | 67.66 | 1.62 | 0.35 | 0.21 | 1650 | 100.00 | 19.76 | 66.48 | 12.48 | 0.91 | 0.36 |
| Hamidpur* | 1089 | 100.00 | 29.66 | 67.86 | 1.74 | 0.64 | 0.09 | 1277 | 100.00 | 17.78 | 67.50 | 12.69 | 1.41 | 0.63 |
| Joyrampur* | 1151 | 100.00 | 29.02 | 68.20 | 2.09 | 0.17 | 0.52 | 1361 | 100.00 | 21.23 | 64.29 | 13.59 | 0.88 | 0.00 |
| Kismat Sharifpur* | 285 | 100.00 | 31.93 | 65.26 | 2.46 | 0.35 | 0.00 | 313 | 100.00 | 18.53 | 64.54 | 16.61 | 0.00 | 0.32 |
| Mirzapur* | 573 | 100.00 | 34.21 | 64.22 | 1.22 | 0.00 | 0.35 | 623 | 100.00 | 21.35 | 64.37 | 13.96 | 0.32 | 0.00 |
| Pingalhati* | 780 | 100.00 | 32.05 | 66.41 | 1.03 | 0.26 | 0.26 | 802 | 100.00 | 19.33 | 67.83 | 11.35 | 0.87 | 0.62 |
| Raghunathpur* | 964 | 100.00 | 36.20 | 60.58 | 2.18 | 0.41 | 0.62 | 1027 | 100.00 | 19.47 | 64.65 | 13.83 | 1.36 | 0.68 |
| Rampur* | 447 | 100.00 | 34.68 | 62.42 | 2.68 | 0.22 | 0.00 | 479 | 100.00 | 19.62 | 67.64 | 11.27 | 0.42 | 1.04 |
| Ranarampur* | 2432 | 100.00 | 30.92 | 66.04 | 1.93 | 0.66 | 0.45 | 2942 | 100.00 | 19.54 | 64.79 | 13.90 | 0.95 | 0.82 |
| Rangamatia* | 581 | 100.00 | 31.84 | 64.54 | 2.58 | 0.34 | 0.69 | 674 | 100.00 | 17.51 | 65.88 | 15.73 | 0.30 | 0.59 |
| Sharifpur* | 991 | 100.00 | 34.51 | 62.87 | 1.31 | 0.81 | 0.50 | 1139 | 100.00 | 23.27 | 62.77 | 12.12 | 1.40 | 0.44 |
| Shitalkursha* | 1293 | 100.00 | 29.39 | 68.83 | 0.85 | 0.46 | 0.46 | 1435 | 100.00 | 17.28 | 68.57 | 12.20 | 1.18 | 0.77 |
| Shyampur* | 338 | 100.00 | 36.39 | 61.83 | 0.59 | 0.00 | 1.18 | 357 | 100.00 | 17.09 | 66.67 | 15.69 | 0.28 | 0.28 |
| Sreerampur* | 420 | 100.00 | 27.62 | 70.48 | 1.43 | 0.48 | 0.00 | 493 | 100.00 | 16.02 | 69.37 | 13.59 | 1.01 | 0.00 |
| Sreepur Union | 11143 | 100.00 | 29.49 | 68.45 | 1.53 | 0.28 | 0.26 | 12538 | 100.00 | 18.68 | 69.63 | 10.58 | 0.78 | 0.33 |
| Rural | 11143 | 100.00 | 29.49 | 68.45 | 1.53 | 0.28 | 0.26 | 12538 | 100.00 | 18.68 | 69.63 | 10.58 | 0.78 | 0.33 |
| Urban | 0 | 0.00 | 0.00 | 0.00 | 0.00 | 0.00 | 0.00 | 0 | 0.00 | 0.00 | 0.00 | 0.00 | 0.00 | 0.00 |
| Ajugitala* | 309 | 100.00 | 23.62 | 74.11 | 1.29 | 0.65 | 0.32 | 358 | 100.00 | 15.36 | 75.70 | 8.10 | 0.28 | 0.56 |
| Bhagra (1st Khanda)* | 330 | 100.00 | 23.03 | 75.45 | 1.21 | 0.30 | 0.00 | 397 | 100.00 | 21.41 | 69.02 | 8.56 | 0.76 | 0.25 |
| Bhagra (2nd Khanda)* | 554 | 100.00 | 31.59 | 66.06 | 0.90 | 0.90 | 0.54 | 588 | 100.00 | 21.43 | 67.52 | 8.84 | 1.36 | 0.85 |
| Bhagra (3rd Khanda)* | 55 | 100.00 | 20.00 | 80.00 | 0.00 | 0.00 | 0.00 | 69 | 100.00 | 15.94 | 84.06 | 0.00 | 0.00 | 0.00 |
| Bhaluka (1st Khanda)* | 1323 | 100.00 | 28.12 | 69.31 | 2.04 | 0.30 | 0.23 | 1509 | 100.00 | 19.81 | 69.58 | 9.68 | 0.80 | 0.13 |

| Administrative Unit, Location and Community | Male Population | Percentage of Male | | | | | | Female Population | Percentage of Female | | | | | |
|--|--------------------|--------------------|------------------|----------------------|-------------|-------------|-------------|----------------------|----------------------|------------------|----------------------|--------------|-------------|-------------|
| | | Total | Never Married | Currently Married | Widower | Divorced | Separated | | Total | Never Married | Currently Married | Widow | Divorced | Separated |
| 1 | 2 | 3 | 4 | 5 | 6 | 7 | 8 | 9 | 10 | 11 | 12 | 13 | 14 | 15 |
| Bhaluka (3rd Khanda)* | 47 | 100.00 | 25.53 | 74.47 | 0.00 | 0.00 | 0.00 | 41 | 100.00 | 7.32 | 87.80 | 4.88 | 0.00 | 0.00 |
| Bishnupur* | 400 | 100.00 | 29.75 | 68.00 | 2.00 | 0.25 | 0.00 | 437 | 100.00 | 16.93 | 69.79 | 10.53 | 1.60 | 1.14 |
| Daripara* | 543 | 100.00 | 33.89 | 63.54 | 2.21 | 0.37 | 0.00 | 537 | 100.00 | 17.13 | 70.76 | 11.17 | 0.93 | 0.00 |
| Fatepur* | 700 | 100.00 | 31.43 | 66.00 | 2.14 | 0.00 | 0.43 | 737 | 100.00 | 17.37 | 70.01 | 11.80 | 0.54 | 0.27 |
| Gobindapur* | 799 | 100.00 | 32.67 | 65.71 | 0.75 | 0.25 | 0.63 | 834 | 100.00 | 19.66 | 66.91 | 12.23 | 0.96 | 0.24 |
| Hayatpur (1st Khanda)* | 312 | 100.00 | 29.17 | 69.23 | 1.28 | 0.32 | 0.00 | 339 | 100.00 | 21.24 | 66.37 | 10.91 | 0.59 | 0.88 |
| Keshabpur* | 135 | 100.00 | 29.63 | 68.89 | 1.48 | 0.00 | 0.00 | 144 | 100.00 | 15.28 | 66.67 | 16.67 | 1.39 | 0.00 |
| Mantala Halua Razar Chahatta* | 625 | 100.00 | 30.40 | 67.20 | 2.24 | 0.00 | 0.16 | 666 | 100.00 | 17.12 | 72.82 | 9.31 | 0.30 | 0.45 |
| Ramkrishnapur* | 321 | 100.00 | 32.40 | 65.11 | 1.25 | 0.62 | 0.62 | 354 | 100.00 | 17.51 | 64.12 | 16.67 | 1.41 | 0.28 |
| Sreepur (1st Khanda)* | 2365 | 100.00 | 26.77 | 71.50 | 1.18 | 0.30 | 0.25 | 2654 | 100.00 | 17.07 | 72.53 | 9.42 | 0.94 | 0.04 |
| Baitkamari | 399 | 100.00 | 27.07 | 71.18 | 1.25 | 0.25 | 0.25 | 465 | 100.00 | 16.56 | 68.17 | 12.47 | 2.80 | 0.00 |
| Matikhola | 492 | 100.00 | 32.32 | 65.65 | 1.63 | 0.20 | 0.20 | 522 | 100.00 | 18.39 | 72.03 | 9.20 | 0.38 | 0.00 |
| Palashkura | 373 | 100.00 | 26.27 | 72.65 | 0.27 | 0.00 | 0.80 | 435 | 100.00 | 15.17 | 73.33 | 11.49 | 0.00 | 0.00 |
| Salatpur | 304 | 100.00 | 23.03 | 75.99 | 0.66 | 0.00 | 0.33 | 328 | 100.00 | 15.85 | 77.13 | 5.79 | 1.22 | 0.00 |
| Sreepur | 516 | 100.00 | 25.78 | 72.29 | 1.55 | 0.39 | 0.00 | 587 | 100.00 | 16.18 | 73.08 | 10.22 | 0.34 | 0.17 |
| Tarakandi | 281 | 100.00 | 23.13 | 74.38 | 1.42 | 1.07 | 0.00 | 317 | 100.00 | 21.14 | 72.87 | 4.73 | 1.26 | 0.00 |
| Sreepur Kumaria* | 2325 | 100.00 | 31.18 | 66.84 | 1.59 | 0.17 | 0.22 | 2874 | 100.00 | 20.25 | 67.05 | 11.73 | 0.49 | 0.49 |
| Titpalla Union | 12690 | 100.00 | 29.47 | 68.63 | 1.25 | 0.46 | 0.19 | 14723 | 100.00 | 19.90 | 66.54 | 12.25 | 0.93 | 0.38 |
| Rural | 12690 | 100.00 | 29.47 | 68.63 | 1.25 | 0.46 | 0.19 | 14723 | 100.00 | 19.90 | 66.54 | 12.25 | 0.93 | 0.38 |
| Urban | 0 | 0.00 | 0.00 | 0.00 | 0.00 | 0.00 | 0.00 | 0 | 0.00 | 0.00 | 0.00 | 0.00 | 0.00 | 0.00 |
| Balarampur* | 329 | 100.00 | 27.96 | 69.60 | 1.22 | 1.22 | 0.00 | 403 | 100.00 | 21.09 | 67.00 | 10.92 | 0.99 | 0.00 |
| Bhabani Saunia* | 142 | 100.00 | 25.35 | 74.65 | 0.00 | 0.00 | 0.00 | 172 | 100.00 | 20.35 | 69.19 | 10.47 | 0.00 | 0.00 |
| Chak Charsi* | 42 | 100.00 | 33.33 | 64.29 | 0.00 | 2.38 | 0.00 | 42 | 100.00 | 19.05 | 69.05 | 11.90 | 0.00 | 0.00 |
| Charsi* | 2591 | 100.00 | 29.41 | 68.74 | 1.27 | 0.46 | 0.12 | 3112 | 100.00 | 19.89 | 66.87 | 12.15 | 0.64 | 0.45 |
| Charsi Dephlibari | 546 | 100.00 | 30.04 | 68.86 | 0.73 | 0.37 | 0.00 | 652 | 100.00 | 19.48 | 65.18 | 14.88 | 0.15 | 0.31 |
| Kandarpara | 538 | 100.00 | 31.97 | 65.80 | 1.30 | 0.56 | 0.37 | 651 | 100.00 | 19.82 | 66.82 | 12.29 | 0.31 | 0.77 |
| Kanipara | 252 | 100.00 | 28.17 | 71.03 | 0.79 | 0.00 | 0.00 | 307 | 100.00 | 20.52 | 66.78 | 12.38 | 0.33 | 0.00 |
| Khalifapara | 426 | 100.00 | 27.46 | 71.36 | 0.94 | 0.23 | 0.00 | 499 | 100.00 | 20.84 | 66.73 | 11.02 | 1.20 | 0.20 |
| Lohura | 320 | 100.00 | 29.38 | 68.13 | 1.88 | 0.63 | 0.00 | 360 | 100.00 | 19.72 | 73.06 | 6.11 | 0.56 | 0.56 |
| Munsipara | 389 | 100.00 | 26.74 | 70.44 | 1.54 | 1.03 | 0.26 | 490 | 100.00 | 19.39 | 66.53 | 11.84 | 1.63 | 0.61 |
| Sekpara | 120 | 100.00 | 33.33 | 63.33 | 3.33 | 0.00 | 0.00 | 153 | 100.00 | 19.61 | 61.44 | 18.30 | 0.00 | 0.65 |
| Daherpar* | 1051 | 100.00 | 29.88 | 68.13 | 1.43 | 0.38 | 0.19 | 1282 | 100.00 | 19.50 | 65.68 | 13.57 | 0.94 | 0.31 |
| Balu Ata | 683 | 100.00 | 29.43 | 68.67 | 1.32 | 0.44 | 0.15 | 867 | 100.00 | 19.49 | 64.82 | 14.42 | 0.92 | 0.35 |
| Daherpar | 368 | 100.00 | 30.71 | 67.12 | 1.63 | 0.27 | 0.27 | 415 | 100.00 | 19.52 | 67.47 | 11.81 | 0.96 | 0.24 |
| Kashtasinga* | 899 | 100.00 | 29.25 | 67.96 | 1.67 | 0.44 | 0.67 | 1075 | 100.00 | 19.91 | 67.26 | 11.44 | 1.02 | 0.37 |
| Narayanpur* | 1628 | 100.00 | 28.38 | 69.96 | 1.29 | 0.37 | 0.00 | 1789 | 100.00 | 17.72 | 69.31 | 11.79 | 0.89 | 0.28 |
| Narayanpur | 1498 | 100.00 | 28.77 | 69.63 | 1.27 | 0.33 | 0.00 | 1620 | 100.00 | 17.47 | 69.51 | 11.98 | 0.74 | 0.31 |
| Patilakura | 130 | 100.00 | 23.85 | 73.85 | 1.54 | 0.77 | 0.00 | 169 | 100.00 | 20.12 | 67.46 | 10.06 | 2.37 | 0.00 |
| Pabai* | 246 | 100.00 | 29.67 | 66.26 | 2.03 | 1.63 | 0.41 | 315 | 100.00 | 18.73 | 61.27 | 18.10 | 1.27 | 0.63 |
| Pashchimpar Dighali* | 1040 | 100.00 | 32.60 | 65.67 | 0.87 | 0.58 | 0.29 | 1154 | 100.00 | 24.96 | 62.56 | 10.49 | 1.30 | 0.69 |
| Pashchimpar Dighuli | 1040 | 100.00 | 32.60 | 65.67 | 0.87 | 0.58 | 0.29 | 1154 | 100.00 | 24.96 | 62.56 | 10.49 | 1.30 | 0.69 |
| Pindarhati* | 425 | 100.00 | 24.00 | 73.88 | 1.88 | 0.24 | 0.00 | 526 | 100.00 | 16.35 | 69.39 | 13.31 | 0.19 | 0.76 |
| Porabari* | 259 | 100.00 | 27.03 | 71.43 | 0.77 | 0.77 | 0.00 | 309 | 100.00 | 20.39 | 66.99 | 11.65 | 0.65 | 0.32 |
| Puglai* | 554 | 100.00 | 32.49 | 65.16 | 1.44 | 0.54 | 0.36 | 639 | 100.00 | 22.22 | 61.19 | 13.30 | 2.66 | 0.63 |
| Rupsi* | 276 | 100.00 | 36.23 | 61.59 | 1.45 | 0.72 | 0.00 | 262 | 100.00 | 18.32 | 69.08 | 11.45 | 0.76 | 0.38 |
| Shilkuria* | 556 | 100.00 | 27.34 | 71.40 | 1.26 | 0.00 | 0.00 | 611 | 100.00 | 19.48 | 68.58 | 11.29 | 0.33 | 0.33 |
| Sultannagar* | 487 | 100.00 | 30.39 | 68.38 | 1.03 | 0.21 | 0.00 | 556 | 100.00 | 22.66 | 64.75 | 11.33 | 0.90 | 0.36 |
| Titpalla* | 2165 | 100.00 | 29.24 | 69.01 | 1.02 | 0.42 | 0.32 | 2476 | 100.00 | 19.02 | 66.80 | 12.92 | 1.05 | 0.20 |
| Tulsirchar Union | 12106 | 100.00 | 35.06 | 63.29 | 1.02 | 0.33 | 0.30 | 12408 | 100.00 | 22.49 | 66.04 | 10.29 | 0.77 | 0.41 |
| Rural | 12106 | 100.00 | 35.06 | 63.29 | 1.02 | 0.33 | 0.30 | 12408 | 100.00 | 22.49 | 66.04 | 10.29 | 0.77 | 0.41 |
| Urban | 0 | 0.00 | 0.00 | 0.00 | 0.00 | 0.00 | 0.00 | 0 | 0.00 | 0.00 | 0.00 | 0.00 | 0.00 | 0.00 |
| Bachur Algi* | 38 | 100.00 | 39.47 | 60.53 | 0.00 | 0.00 | 0.00 | 32 | 100.00 | 18.75 | 75.00 | 6.25 | 0.00 | 0.00 |
| Bachur Alga | 38 | 100.00 | 39.47 | 60.53 | 0.00 | 0.00 | 0.00 | 32 | 100.00 | 18.75 | 75.00 | 6.25 | 0.00 | 0.00 |
| Char Garamara* | 1356 | 100.00 | 36.36 | 62.24 | 0.81 | 0.22 | 0.37 | 1330 | 100.00 | 24.96 | 64.36 | 9.77 | 0.38 | 0.53 |
| Degreeerchar* | 2536 | 100.00 | 35.21 | 63.17 | 0.91 | 0.35 | 0.35 | 2598 | 100.00 | 23.29 | 65.36 | 9.85 | 1.12 | 0.38 |
| Degreeerchar | 678 | 100.00 | 33.78 | 65.49 | 0.74 | 0.00 | 0.00 | 691 | 100.00 | 26.63 | 65.85 | 7.09 | 0.43 | 0.00 |
| Hanumanerchar | 579 | 100.00 | 35.75 | 62.00 | 1.73 | 0.17 | 0.35 | 608 | 100.00 | 20.07 | 63.98 | 13.49 | 1.48 | 0.99 |
| Kaziarchar | 1279 | 100.00 | 35.73 | 62.47 | 0.63 | 0.63 | 0.55 | 1299 | 100.00 | 23.02 | 65.74 | 9.62 | 1.31 | 0.31 |
| Gajaria 2nd Khanda* | 1770 | 100.00 | 36.33 | 62.66 | 0.73 | 0.23 | 0.06 | 1803 | 100.00 | 23.24 | 66.06 | 10.37 | 0.11 | 0.22 |
| Bhati Gajaria | 1237 | 100.00 | 37.51 | 61.44 | 0.81 | 0.16 | 0.08 | 1287 | 100.00 | 24.94 | 63.95 | 10.88 | 0.08 | 0.16 |

| Administrative Unit, Location and Community | Male Population | Percentage of Male | | | | | | Female Population | Percentage of Female | | | | | |
|--|--------------------|--------------------|------------------|----------------------|-------------|-------------|-------------|----------------------|----------------------|------------------|----------------------|--------------|-------------|-------------|
| | | Total | Never Married | Currently Married | Widower | Divorced | Separated | | Total | Never Married | Currently Married | Widow | Divorced | Separated |
| 1 | 2 | 3 | 4 | 5 | 6 | 7 | 8 | 9 | 10 | 11 | 12 | 13 | 14 | 15 |
| Madhya Gajaria | 533 | 100.00 | 33.58 | 65.48 | 0.56 | 0.38 | 0.00 | 516 | 100.00 | 18.99 | 71.32 | 9.11 | 0.19 | 0.39 |
| Manikerchar* | 561 | 100.00 | 33.87 | 65.42 | 0.71 | 0.00 | 0.00 | 573 | 100.00 | 24.78 | 66.49 | 7.85 | 0.70 | 0.17 |
| Rehai Gajaria* | 754 | 100.00 | 34.48 | 63.66 | 0.93 | 0.27 | 0.66 | 797 | 100.00 | 21.71 | 68.88 | 8.53 | 0.50 | 0.38 |
| Algirchar | 354 | 100.00 | 35.59 | 62.71 | 0.56 | 0.00 | 1.13 | 383 | 100.00 | 23.50 | 66.58 | 8.36 | 1.04 | 0.52 |
| Rehai Gajaria | 400 | 100.00 | 33.50 | 64.50 | 1.25 | 0.50 | 0.25 | 414 | 100.00 | 20.05 | 71.01 | 8.70 | 0.00 | 0.24 |
| Tebirchar* | 1622 | 100.00 | 35.51 | 62.15 | 1.54 | 0.68 | 0.12 | 1689 | 100.00 | 20.60 | 64.59 | 13.38 | 1.12 | 0.30 |
| Saheberchar | 25 | 100.00 | 32.00 | 64.00 | 4.00 | 0.00 | 0.00 | 32 | 100.00 | 25.00 | 56.25 | 15.63 | 3.13 | 0.00 |
| Tebirchar | 1597 | 100.00 | 35.57 | 62.12 | 1.50 | 0.69 | 0.13 | 1657 | 100.00 | 20.52 | 64.76 | 13.34 | 1.09 | 0.30 |
| Tulsirchar* | 3469 | 100.00 | 33.84 | 64.25 | 1.18 | 0.32 | 0.40 | 3586 | 100.00 | 21.36 | 67.04 | 10.12 | 0.89 | 0.59 |
| Balurchar | 243 | 100.00 | 27.16 | 71.19 | 0.82 | 0.00 | 0.82 | 277 | 100.00 | 21.30 | 68.95 | 7.58 | 1.08 | 1.08 |
| Chhota Duatala | 322 | 100.00 | 35.71 | 62.11 | 2.17 | 0.00 | 0.00 | 307 | 100.00 | 17.59 | 68.73 | 12.70 | 0.65 | 0.33 |
| Duatala | 1556 | 100.00 | 32.39 | 65.62 | 1.16 | 0.19 | 0.64 | 1586 | 100.00 | 20.55 | 68.10 | 9.96 | 0.69 | 0.69 |
| Tikrakandi | 829 | 100.00 | 38.24 | 59.95 | 0.97 | 0.72 | 0.12 | 848 | 100.00 | 23.35 | 65.45 | 9.79 | 0.71 | 0.71 |
| Tulsirchar | 519 | 100.00 | 33.14 | 65.13 | 1.16 | 0.39 | 0.19 | 568 | 100.00 | 22.71 | 64.61 | 10.92 | 1.76 | 0.00 |
| Madarganj Upazila | 111670 | 100.00 | 34.17 | 64.74 | 0.72 | 0.19 | 0.18 | 119429 | 100.00 | 19.25 | 70.44 | 9.41 | 0.64 | 0.27 |
| Rural | 91866 | 100.00 | 34.12 | 64.86 | 0.68 | 0.18 | 0.16 | 97993 | 100.00 | 19.22 | 70.87 | 9.02 | 0.63 | 0.25 |
| Urban | 19804 | 100.00 | 34.44 | 64.18 | 0.91 | 0.23 | 0.24 | 21436 | 100.00 | 19.35 | 68.45 | 11.19 | 0.67 | 0.34 |
| Madarganj Paurashava | 14612 | 100.00 | 34.98 | 63.67 | 0.86 | 0.22 | 0.27 | 15548 | 100.00 | 19.57 | 68.36 | 11.11 | 0.69 | 0.27 |
| Ward No. 01 | 2267 | 100.00 | 33.88 | 64.98 | 0.88 | 0.09 | 0.18 | 2348 | 100.00 | 18.53 | 71.08 | 9.45 | 0.64 | 0.30 |
| Chandpur (Part)* | 639 | 100.00 | 32.71 | 65.88 | 0.94 | 0.00 | 0.47 | 667 | 100.00 | 16.79 | 71.51 | 10.94 | 0.45 | 0.30 |
| Char Chandpur | 639 | 100.00 | 32.71 | 65.88 | 0.94 | 0.00 | 0.47 | 667 | 100.00 | 16.79 | 71.51 | 10.94 | 0.45 | 0.30 |
| Char Boula (Part)* | 1085 | 100.00 | 34.10 | 64.79 | 0.92 | 0.18 | 0.00 | 1075 | 100.00 | 17.67 | 73.21 | 7.91 | 0.74 | 0.47 |
| Gabergram (Part)* | 543 | 100.00 | 34.81 | 64.27 | 0.74 | 0.00 | 0.18 | 606 | 100.00 | 21.95 | 66.83 | 10.56 | 0.66 | 0.00 |
| Char Gabergram | 543 | 100.00 | 34.81 | 64.27 | 0.74 | 0.00 | 0.18 | 606 | 100.00 | 21.95 | 66.83 | 10.56 | 0.66 | 0.00 |
| Ward No. 02 | 1283 | 100.00 | 35.39 | 63.29 | 0.78 | 0.16 | 0.39 | 1325 | 100.00 | 19.32 | 70.64 | 8.98 | 0.91 | 0.15 |
| Chandpur (Part)* | 528 | 100.00 | 35.61 | 63.45 | 0.76 | 0.19 | 0.00 | 519 | 100.00 | 21.19 | 72.06 | 5.97 | 0.58 | 0.19 |
| Bir Chandpur | 528 | 100.00 | 35.61 | 63.45 | 0.76 | 0.19 | 0.00 | 519 | 100.00 | 21.19 | 72.06 | 5.97 | 0.58 | 0.19 |
| Gabergram (Part)* | 755 | 100.00 | 35.23 | 63.18 | 0.79 | 0.13 | 0.66 | 806 | 100.00 | 18.11 | 69.73 | 10.92 | 1.12 | 0.12 |
| Uttar Gabergram | 755 | 100.00 | 35.23 | 63.18 | 0.79 | 0.13 | 0.66 | 806 | 100.00 | 18.11 | 69.73 | 10.92 | 1.12 | 0.12 |
| Ward No. 03 | 2385 | 100.00 | 38.32 | 60.42 | 0.67 | 0.25 | 0.34 | 2454 | 100.00 | 21.39 | 65.16 | 12.39 | 0.69 | 0.37 |
| Banchitalia Chandpur* | 305 | 100.00 | 37.05 | 62.95 | 0.00 | 0.00 | 0.00 | 292 | 100.00 | 20.21 | 73.29 | 6.16 | 0.34 | 0.00 |
| Gabergram (Part)* | 2080 | 100.00 | 38.51 | 60.05 | 0.77 | 0.29 | 0.38 | 2162 | 100.00 | 21.55 | 64.06 | 13.23 | 0.74 | 0.42 |
| Dakkhin Gabergram | 2080 | 100.00 | 38.51 | 60.05 | 0.77 | 0.29 | 0.38 | 2162 | 100.00 | 21.55 | 64.06 | 13.23 | 0.74 | 0.42 |
| Ward No. 04 | 1686 | 100.00 | 34.88 | 63.82 | 1.01 | 0.18 | 0.12 | 1724 | 100.00 | 20.24 | 68.39 | 10.73 | 0.35 | 0.29 |
| Balijuri (Part)* | 1686 | 100.00 | 34.88 | 63.82 | 1.01 | 0.18 | 0.12 | 1724 | 100.00 | 20.24 | 68.39 | 10.73 | 0.35 | 0.29 |
| Balijuri Bazar | 410 | 100.00 | 32.93 | 65.37 | 1.71 | 0.00 | 0.00 | 392 | 100.00 | 21.17 | 69.39 | 8.67 | 0.26 | 0.51 |
| Balijuri Faimemari | 99 | 100.00 | 36.36 | 63.64 | 0.00 | 0.00 | 0.00 | 103 | 100.00 | 23.30 | 68.93 | 7.77 | 0.00 | 0.00 |
| Balijuri Purbapara | 1177 | 100.00 | 35.43 | 63.30 | 0.85 | 0.25 | 0.17 | 1229 | 100.00 | 19.69 | 68.02 | 11.64 | 0.41 | 0.24 |
| Ward No. 05 | 1547 | 100.00 | 33.74 | 65.16 | 0.58 | 0.19 | 0.32 | 1699 | 100.00 | 19.36 | 68.39 | 11.01 | 0.71 | 0.53 |
| Balijuri (Part)* | 1547 | 100.00 | 33.74 | 65.16 | 0.58 | 0.19 | 0.32 | 1699 | 100.00 | 19.36 | 68.39 | 11.01 | 0.71 | 0.53 |
| Balijuri Mathpara | 158 | 100.00 | 39.24 | 60.76 | 0.00 | 0.00 | 0.00 | 164 | 100.00 | 21.34 | 68.90 | 9.15 | 0.61 | 0.00 |
| Balijuri Munsipara | 279 | 100.00 | 30.47 | 67.74 | 1.08 | 0.36 | 0.36 | 327 | 100.00 | 21.71 | 66.36 | 10.40 | 0.61 | 0.92 |
| Balijuri Palpara | 203 | 100.00 | 35.96 | 64.04 | 0.00 | 0.00 | 0.00 | 206 | 100.00 | 20.87 | 66.99 | 11.65 | 0.49 | 0.00 |
| Balijuri Panditpara | 359 | 100.00 | 33.15 | 65.46 | 0.84 | 0.28 | 0.28 | 386 | 100.00 | 19.69 | 68.91 | 10.10 | 0.52 | 0.78 |
| Balijuri Pashchimpara | 548 | 100.00 | 33.39 | 65.33 | 0.55 | 0.18 | 0.55 | 616 | 100.00 | 16.88 | 69.48 | 12.18 | 0.97 | 0.49 |
| Ward No. 06 | 2005 | 100.00 | 35.46 | 63.04 | 1.10 | 0.30 | 0.10 | 2090 | 100.00 | 19.62 | 68.61 | 10.81 | 0.86 | 0.10 |
| Baladbhara* | 1741 | 100.00 | 35.32 | 63.18 | 1.09 | 0.34 | 0.06 | 1831 | 100.00 | 19.99 | 68.49 | 10.43 | 0.98 | 0.11 |
| Banikunjo Baladbahara | 1741 | 100.00 | 35.32 | 63.18 | 1.09 | 0.34 | 0.06 | 1831 | 100.00 | 19.99 | 68.49 | 10.43 | 0.98 | 0.11 |
| Balijuri (Part)* | 264 | 100.00 | 36.36 | 62.12 | 1.14 | 0.00 | 0.38 | 259 | 100.00 | 16.99 | 69.50 | 13.51 | 0.00 | 0.00 |
| Balijuri Ghoshpara | 264 | 100.00 | 36.36 | 62.12 | 1.14 | 0.00 | 0.38 | 259 | 100.00 | 16.99 | 69.50 | 13.51 | 0.00 | 0.00 |
| Ward No. 07 | 1740 | 100.00 | 33.39 | 64.94 | 0.98 | 0.17 | 0.52 | 2029 | 100.00 | 18.93 | 68.06 | 12.03 | 0.74 | 0.25 |
| Khorda Jonail (Part)* | 1740 | 100.00 | 33.39 | 64.94 | 0.98 | 0.17 | 0.52 | 2029 | 100.00 | 18.93 | 68.06 | 12.03 | 0.74 | 0.25 |
| Bir Gopalpur | 578 | 100.00 | 33.22 | 64.88 | 0.69 | 0.35 | 0.87 | 655 | 100.00 | 17.25 | 70.23 | 11.60 | 0.61 | 0.31 |
| Jonail Pakkhimari | 1162 | 100.00 | 33.48 | 64.97 | 1.12 | 0.09 | 0.34 | 1374 | 100.00 | 19.72 | 67.03 | 12.23 | 0.80 | 0.22 |
| Ward No. 08 | 1147 | 100.00 | 35.05 | 63.73 | 0.61 | 0.35 | 0.26 | 1145 | 100.00 | 19.13 | 69.52 | 10.74 | 0.52 | 0.09 |
| Khorda Jonail (Part)* | 1147 | 100.00 | 35.05 | 63.73 | 0.61 | 0.35 | 0.26 | 1145 | 100.00 | 19.13 | 69.52 | 10.74 | 0.52 | 0.09 |
| Ward No. 09 | 552 | 100.00 | 31.16 | 66.67 | 1.27 | 0.54 | 0.36 | 734 | 100.00 | 18.39 | 64.44 | 15.94 | 0.95 | 0.27 |
| Khorda Jonail (Part)* | 552 | 100.00 | 31.16 | 66.67 | 1.27 | 0.54 | 0.36 | 734 | 100.00 | 18.39 | 64.44 | 15.94 | 0.95 | 0.27 |
| Jonail Pujaghati | 552 | 100.00 | 31.16 | 66.67 | 1.27 | 0.54 | 0.36 | 734 | 100.00 | 18.39 | 64.44 | 15.94 | 0.95 | 0.27 |

| Administrative Unit, Location and Community | Male Population | Percentage of Male | | | | | | Female Population | Percentage of Female | | | | | |
|--|--------------------|--------------------|------------------|----------------------|-------------|-------------|-------------|----------------------|----------------------|------------------|----------------------|--------------|-------------|-------------|
| | | Total | Never Married | Currently Married | Widower | Divorced | Separated | | Total | Never Married | Currently Married | Widow | Divorced | Separated |
| | | 3 | 4 | 5 | 6 | 7 | 8 | | 10 | 11 | 12 | 13 | 14 | 15 |
| Adarbhita Union | 15735 | 100.00 | 33.73 | 65.09 | 0.88 | 0.18 | 0.12 | 17657 | 100.00 | 19.35 | 69.46 | 10.45 | 0.52 | 0.21 |
| Rural | 14371 | 100.00 | 33.75 | 65.10 | 0.86 | 0.15 | 0.13 | 16110 | 100.00 | 19.45 | 69.52 | 10.30 | 0.53 | 0.20 |
| Urban | 1364 | 100.00 | 33.50 | 64.96 | 1.10 | 0.44 | 0.00 | 1547 | 100.00 | 18.36 | 68.91 | 12.02 | 0.45 | 0.26 |
| Adarbhita* | 448 | 100.00 | 28.35 | 70.54 | 1.12 | 0.00 | 0.00 | 551 | 100.00 | 22.32 | 70.42 | 6.53 | 0.73 | 0.00 |
| Bajiterpara* | 770 | 100.00 | 36.75 | 61.56 | 1.43 | 0.13 | 0.13 | 849 | 100.00 | 19.08 | 70.44 | 10.13 | 0.35 | 0.00 |
| Banshdair* | 910 | 100.00 | 34.07 | 64.84 | 0.66 | 0.33 | 0.11 | 1048 | 100.00 | 19.66 | 69.66 | 9.45 | 0.95 | 0.29 |
| Bayra Baramaisa* | 134 | 100.00 | 33.58 | 64.18 | 2.24 | 0.00 | 0.00 | 137 | 100.00 | 18.25 | 72.99 | 8.03 | 0.73 | 0.00 |
| Binyafair* | 856 | 100.00 | 35.40 | 63.32 | 1.05 | 0.12 | 0.12 | 973 | 100.00 | 19.42 | 67.11 | 12.64 | 0.51 | 0.31 |
| Dakatia* | 277 | 100.00 | 36.46 | 62.09 | 1.44 | 0.00 | 0.00 | 301 | 100.00 | 15.61 | 72.09 | 11.30 | 0.33 | 0.66 |
| Dudhigachha* | 1258 | 100.00 | 32.03 | 67.49 | 0.24 | 0.08 | 0.16 | 1299 | 100.00 | 21.02 | 71.75 | 6.62 | 0.46 | 0.15 |
| Fakirpara* | 275 | 100.00 | 34.91 | 64.36 | 0.36 | 0.00 | 0.36 | 283 | 100.00 | 16.25 | 69.26 | 13.43 | 0.71 | 0.35 |
| Gajaria* | 1824 | 100.00 | 32.18 | 66.45 | 1.04 | 0.16 | 0.16 | 2119 | 100.00 | 17.74 | 71.17 | 10.34 | 0.57 | 0.19 |
| Gunerbari* | 1385 | 100.00 | 34.30 | 64.62 | 0.94 | 0.07 | 0.07 | 1533 | 100.00 | 19.70 | 69.73 | 10.05 | 0.52 | 0.00 |
| Hemrabari* | 492 | 100.00 | 31.71 | 67.48 | 0.81 | 0.00 | 0.00 | 626 | 100.00 | 19.17 | 69.65 | 10.54 | 0.64 | 0.00 |
| Kayra* | 2361 | 100.00 | 35.03 | 64.08 | 0.68 | 0.13 | 0.08 | 2632 | 100.00 | 21.73 | 66.68 | 10.79 | 0.46 | 0.34 |
| Lotabar Bondadhali* | 283 | 100.00 | 35.69 | 63.25 | 0.35 | 0.35 | 0.35 | 291 | 100.00 | 19.59 | 67.35 | 11.68 | 1.03 | 0.34 |
| Mukundabari* | 329 | 100.00 | 32.52 | 65.35 | 0.91 | 0.91 | 0.30 | 371 | 100.00 | 16.44 | 72.24 | 10.24 | 0.81 | 0.27 |
| Nagar* | 354 | 100.00 | 32.49 | 66.67 | 0.85 | 0.00 | 0.00 | 398 | 100.00 | 21.36 | 64.07 | 14.57 | 0.00 | 0.00 |
| Nalka* | 803 | 100.00 | 33.25 | 65.75 | 0.75 | 0.00 | 0.25 | 868 | 100.00 | 16.94 | 72.93 | 9.68 | 0.35 | 0.12 |
| Palisha* | 793 | 100.00 | 36.19 | 62.42 | 1.01 | 0.38 | 0.00 | 939 | 100.00 | 17.25 | 70.18 | 11.71 | 0.43 | 0.43 |
| Patadaha* | 1364 | 100.00 | 33.50 | 64.96 | 1.10 | 0.44 | 0.00 | 1547 | 100.00 | 18.36 | 68.91 | 12.02 | 0.45 | 0.26 |
| Porabari* | 314 | 100.00 | 29.62 | 68.79 | 0.96 | 0.32 | 0.32 | 380 | 100.00 | 23.68 | 65.26 | 10.53 | 0.26 | 0.26 |
| Sanaibanda* | 354 | 100.00 | 31.92 | 66.10 | 1.13 | 0.28 | 0.56 | 357 | 100.00 | 17.09 | 68.35 | 13.45 | 0.84 | 0.28 |
| Shuakair Baramaisa* | 151 | 100.00 | 35.76 | 62.91 | 1.32 | 0.00 | 0.00 | 155 | 100.00 | 18.71 | 73.55 | 7.74 | 0.00 | 0.00 |
| Balijuri Union | 10962 | 100.00 | 34.59 | 64.40 | 0.59 | 0.24 | 0.18 | 11534 | 100.00 | 19.00 | 70.50 | 9.35 | 0.88 | 0.28 |
| Rural | 10962 | 100.00 | 34.59 | 64.40 | 0.59 | 0.24 | 0.18 | 11534 | 100.00 | 19.00 | 70.50 | 9.35 | 0.88 | 0.28 |
| Urban | 0 | 0.00 | 0.00 | 0.00 | 0.00 | 0.00 | 0.00 | 0 | 0.00 | 0.00 | 0.00 | 0.00 | 0.00 | 0.00 |
| Char Boula (Part)* | 786 | 100.00 | 38.30 | 60.43 | 0.64 | 0.25 | 0.38 | 851 | 100.00 | 17.98 | 65.80 | 14.10 | 2.00 | 0.12 |
| Char Boula | 786 | 100.00 | 38.30 | 60.43 | 0.64 | 0.25 | 0.38 | 851 | 100.00 | 17.98 | 65.80 | 14.10 | 2.00 | 0.12 |
| Char Shubhagachha* | 360 | 100.00 | 31.11 | 66.94 | 1.39 | 0.56 | 0.00 | 380 | 100.00 | 18.68 | 72.11 | 8.42 | 0.00 | 0.79 |
| Kamaria* | 327 | 100.00 | 34.56 | 63.91 | 0.31 | 1.22 | 0.00 | 287 | 100.00 | 16.72 | 73.17 | 8.01 | 1.39 | 0.70 |
| Mirzapur* | 656 | 100.00 | 34.30 | 65.40 | 0.15 | 0.00 | 0.15 | 726 | 100.00 | 20.25 | 69.42 | 8.68 | 1.38 | 0.28 |
| Nangla* | 1118 | 100.00 | 32.38 | 66.73 | 0.54 | 0.27 | 0.09 | 1108 | 100.00 | 17.51 | 72.65 | 8.66 | 0.72 | 0.45 |
| Char Nangla | 240 | 100.00 | 31.25 | 67.92 | 0.83 | 0.00 | 0.00 | 252 | 100.00 | 15.87 | 72.62 | 11.11 | 0.00 | 0.40 |
| Pashchim Nangla | 501 | 100.00 | 30.94 | 68.06 | 0.60 | 0.40 | 0.00 | 463 | 100.00 | 15.77 | 76.46 | 6.26 | 1.08 | 0.43 |
| Purba Nangla | 377 | 100.00 | 35.01 | 64.19 | 0.27 | 0.27 | 0.27 | 393 | 100.00 | 20.61 | 68.19 | 9.92 | 0.76 | 0.51 |
| Shubhagachha* | 209 | 100.00 | 34.45 | 65.55 | 0.00 | 0.00 | 0.00 | 208 | 100.00 | 21.63 | 69.71 | 8.17 | 0.00 | 0.48 |
| Sukhnagari* | 4761 | 100.00 | 34.55 | 64.52 | 0.48 | 0.25 | 0.19 | 4948 | 100.00 | 19.08 | 71.26 | 8.75 | 0.71 | 0.20 |
| Bir Nadagari | 508 | 100.00 | 33.86 | 64.57 | 1.18 | 0.39 | 0.00 | 545 | 100.00 | 19.82 | 69.36 | 9.72 | 1.10 | 0.00 |
| Char Nadagari | 847 | 100.00 | 38.49 | 61.16 | 0.24 | 0.00 | 0.12 | 865 | 100.00 | 17.92 | 71.21 | 9.83 | 0.81 | 0.23 |
| Char Sukhnagari | 544 | 100.00 | 29.23 | 68.75 | 1.65 | 0.18 | 0.18 | 533 | 100.00 | 18.01 | 75.98 | 5.82 | 0.00 | 0.19 |
| Dakkhin Sukhnagari | 1007 | 100.00 | 35.35 | 63.65 | 0.20 | 0.20 | 0.60 | 1076 | 100.00 | 18.96 | 69.80 | 9.85 | 1.12 | 0.28 |
| Dwipchar | 384 | 100.00 | 40.89 | 58.59 | 0.00 | 0.52 | 0.00 | 378 | 100.00 | 18.78 | 70.37 | 9.26 | 1.06 | 0.53 |
| Pashchim Sukhnagari | 356 | 100.00 | 33.99 | 64.61 | 0.84 | 0.28 | 0.28 | 385 | 100.00 | 20.26 | 67.53 | 11.17 | 0.52 | 0.52 |
| Sukhnagari | 1115 | 100.00 | 31.75 | 67.80 | 0.09 | 0.36 | 0.00 | 1166 | 100.00 | 19.90 | 72.90 | 6.86 | 0.34 | 0.00 |
| Tartapara* | 2745 | 100.00 | 35.05 | 63.75 | 0.87 | 0.11 | 0.22 | 3026 | 100.00 | 19.46 | 69.66 | 9.72 | 0.89 | 0.26 |
| Nama Tartapara | 265 | 100.00 | 34.34 | 64.15 | 0.75 | 0.38 | 0.38 | 320 | 100.00 | 19.06 | 68.13 | 12.19 | 0.63 | 0.00 |
| Pashchim Tartapara | 1293 | 100.00 | 35.34 | 63.65 | 0.93 | 0.08 | 0.00 | 1416 | 100.00 | 18.36 | 70.69 | 9.53 | 1.06 | 0.35 |
| Purba Tartapara | 1187 | 100.00 | 34.88 | 63.77 | 0.84 | 0.08 | 0.42 | 1290 | 100.00 | 20.78 | 68.91 | 9.30 | 0.78 | 0.23 |
| Char Pakerdaha Union | 15232 | 100.00 | 33.48 | 65.57 | 0.59 | 0.17 | 0.19 | 16617 | 100.00 | 19.06 | 71.11 | 8.87 | 0.68 | 0.28 |
| Rural | 15232 | 100.00 | 33.48 | 65.57 | 0.59 | 0.17 | 0.19 | 16617 | 100.00 | 19.06 | 71.11 | 8.87 | 0.68 | 0.28 |
| Urban | 0 | 0.00 | 0.00 | 0.00 | 0.00 | 0.00 | 0.00 | 0 | 0.00 | 0.00 | 0.00 | 0.00 | 0.00 | 0.00 |
| Bir Pakerdaha (1st & 2nd Khanda)* | 662 | 100.00 | 38.52 | 59.82 | 1.21 | 0.15 | 0.30 | 780 | 100.00 | 18.59 | 71.92 | 7.95 | 1.41 | 0.13 |
| Bir Pakerdaha (Part-1 & 2) | 662 | 100.00 | 38.52 | 59.82 | 1.21 | 0.15 | 0.30 | 780 | 100.00 | 18.59 | 71.92 | 7.95 | 1.41 | 0.13 |
| Char Pakerdaha* | 3353 | 100.00 | 33.88 | 65.49 | 0.51 | 0.03 | 0.09 | 3596 | 100.00 | 19.10 | 71.72 | 8.48 | 0.58 | 0.11 |
| Char Pakerdaha | 1470 | 100.00 | 33.47 | 66.19 | 0.20 | 0.00 | 0.14 | 1543 | 100.00 | 19.18 | 73.62 | 6.61 | 0.45 | 0.13 |
| Dakkhin Char Pakerdaha | 556 | 100.00 | 30.94 | 68.53 | 0.54 | 0.00 | 0.00 | 622 | 100.00 | 19.29 | 73.47 | 6.59 | 0.48 | 0.16 |
| Pashchim Char Pakerdaha (Dubla Para) | 619 | 100.00 | 34.25 | 65.43 | 0.16 | 0.16 | 0.00 | 704 | 100.00 | 19.74 | 67.90 | 11.22 | 0.99 | 0.14 |

| Administrative Unit, Location and Community | Male Population | Percentage of Male | | | | | | Female Population | Percentage of Female | | | | | |
|--|--------------------|--------------------|------------------|----------------------|-------------|-------------|-------------|----------------------|----------------------|------------------|----------------------|-------------|-------------|-------------|
| | | Total | Never Married | Currently Married | Widower | Divorced | Separated | | Total | Never Married | Currently Married | Widow | Divorced | Separated |
| 1 | 2 | 3 | 4 | 5 | 6 | 7 | 8 | 9 | 10 | 11 | 12 | 13 | 14 | 15 |
| Purba Char Pakerdaha (Dik Para) | 708 | 100.00 | 36.72 | 61.72 | 1.41 | 0.00 | 0.14 | 727 | 100.00 | 18.16 | 69.88 | 11.42 | 0.55 | 0.00 |
| Charnagar* | 962 | 100.00 | 38.36 | 60.40 | 0.73 | 0.31 | 0.21 | 1139 | 100.00 | 18.44 | 67.34 | 12.55 | 1.32 | 0.35 |
| Char Nagar | 962 | 100.00 | 38.36 | 60.40 | 0.73 | 0.31 | 0.21 | 1139 | 100.00 | 18.44 | 67.34 | 12.55 | 1.32 | 0.35 |
| Fazilpur* | 1705 | 100.00 | 30.79 | 68.21 | 0.53 | 0.23 | 0.23 | 2071 | 100.00 | 19.22 | 71.41 | 8.40 | 0.63 | 0.34 |
| Godashimulia (Birmalancha)* | 137 | 100.00 | 29.93 | 70.07 | 0.00 | 0.00 | 0.00 | 143 | 100.00 | 16.08 | 74.83 | 9.09 | 0.00 | 0.00 |
| Godashimulia (Ruknai)* | 347 | 100.00 | 31.41 | 67.44 | 1.15 | 0.00 | 0.00 | 430 | 100.00 | 18.37 | 66.74 | 13.72 | 0.47 | 0.70 |
| Hidagari* | 779 | 100.00 | 30.81 | 68.16 | 0.77 | 0.26 | 0.00 | 838 | 100.00 | 18.02 | 72.43 | 8.23 | 0.95 | 0.36 |
| Koalikandi* | 2267 | 100.00 | 33.52 | 65.11 | 0.75 | 0.40 | 0.22 | 2247 | 100.00 | 17.89 | 71.92 | 8.86 | 0.67 | 0.67 |
| Nalchhia (Part)* | 954 | 100.00 | 30.92 | 68.24 | 0.31 | 0.21 | 0.31 | 1006 | 100.00 | 20.68 | 70.97 | 7.85 | 0.40 | 0.10 |
| Jharkata | 954 | 100.00 | 30.92 | 68.24 | 0.31 | 0.21 | 0.31 | 1006 | 100.00 | 20.68 | 70.97 | 7.85 | 0.40 | 0.10 |
| Nishchintapur* | 580 | 100.00 | 37.24 | 61.72 | 1.03 | 0.00 | 0.00 | 658 | 100.00 | 20.67 | 69.15 | 9.57 | 0.46 | 0.15 |
| Pakrul* | 772 | 100.00 | 31.22 | 67.75 | 0.52 | 0.13 | 0.39 | 780 | 100.00 | 17.56 | 74.23 | 7.44 | 0.64 | 0.13 |
| Ruknai* | 415 | 100.00 | 33.01 | 66.51 | 0.24 | 0.00 | 0.24 | 483 | 100.00 | 22.15 | 70.19 | 6.83 | 0.62 | 0.21 |
| Tegharia* | 2299 | 100.00 | 33.75 | 65.51 | 0.35 | 0.13 | 0.26 | 2446 | 100.00 | 19.83 | 70.56 | 8.87 | 0.53 | 0.20 |
| Gunaritala Union | 15919 | 100.00 | 34.58 | 64.11 | 0.89 | 0.21 | 0.21 | 16882 | 100.00 | 19.45 | 70.20 | 9.41 | 0.71 | 0.23 |
| Rural | 15919 | 100.00 | 34.58 | 64.11 | 0.89 | 0.21 | 0.21 | 16882 | 100.00 | 19.45 | 70.20 | 9.41 | 0.71 | 0.23 |
| Urban | 0 | 0.00 | 0.00 | 0.00 | 0.00 | 0.00 | 0.00 | 0 | 0.00 | 0.00 | 0.00 | 0.00 | 0.00 | 0.00 |
| Charanir Jangalia* | 1363 | 100.00 | 34.19 | 64.93 | 0.81 | 0.00 | 0.07 | 1360 | 100.00 | 19.85 | 71.03 | 8.97 | 0.15 | 0.00 |
| Chhuripara* | 194 | 100.00 | 36.08 | 63.92 | 0.00 | 0.00 | 0.00 | 181 | 100.00 | 18.23 | 81.77 | 0.00 | 0.00 | 0.00 |
| Gunaritala* | 3631 | 100.00 | 35.06 | 63.56 | 0.91 | 0.22 | 0.25 | 3908 | 100.00 | 20.34 | 68.68 | 9.93 | 0.69 | 0.36 |
| Dakkhin Gunaritala | 1621 | 100.00 | 33.68 | 64.65 | 1.17 | 0.25 | 0.25 | 1834 | 100.00 | 21.92 | 67.83 | 9.71 | 0.33 | 0.22 |
| Purba Gunaritala | 979 | 100.00 | 32.89 | 65.58 | 0.92 | 0.41 | 0.20 | 1043 | 100.00 | 18.41 | 71.05 | 9.40 | 0.58 | 0.58 |
| Uttar Gunaritala | 1031 | 100.00 | 39.28 | 59.94 | 0.48 | 0.00 | 0.29 | 1031 | 100.00 | 19.50 | 67.80 | 10.86 | 1.45 | 0.39 |
| Katlamari* | 552 | 100.00 | 34.42 | 65.58 | 0.00 | 0.00 | 0.00 | 605 | 100.00 | 21.32 | 74.88 | 3.31 | 0.50 | 0.00 |
| Khurda Jonail (Part)* | 8112 | 100.00 | 34.47 | 64.10 | 0.91 | 0.27 | 0.25 | 8620 | 100.00 | 19.01 | 70.19 | 9.69 | 0.86 | 0.26 |
| Amlitala | 603 | 100.00 | 34.99 | 63.02 | 1.16 | 0.50 | 0.33 | 672 | 100.00 | 19.64 | 66.22 | 12.05 | 2.08 | 0.00 |
| Bakurchar | 1095 | 100.00 | 34.70 | 63.65 | 0.82 | 0.27 | 0.55 | 1105 | 100.00 | 16.65 | 71.22 | 10.77 | 0.72 | 0.63 |
| Bir Gopalpur | 490 | 100.00 | 32.86 | 65.51 | 1.22 | 0.41 | 0.00 | 518 | 100.00 | 18.92 | 71.24 | 8.69 | 0.58 | 0.58 |
| Char Gopalpur | 1335 | 100.00 | 32.51 | 66.29 | 0.90 | 0.00 | 0.30 | 1332 | 100.00 | 16.37 | 75.30 | 7.66 | 0.53 | 0.15 |
| Charbanda | 137 | 100.00 | 32.12 | 67.88 | 0.00 | 0.00 | 0.00 | 124 | 100.00 | 12.10 | 79.03 | 8.87 | 0.00 | 0.00 |
| Jorekhali | 1138 | 100.00 | 35.85 | 62.30 | 1.14 | 0.62 | 0.09 | 1237 | 100.00 | 19.16 | 68.07 | 11.16 | 1.54 | 0.08 |
| Moslemabad | 2198 | 100.00 | 34.90 | 63.79 | 0.96 | 0.18 | 0.18 | 2392 | 100.00 | 20.74 | 69.36 | 9.16 | 0.50 | 0.25 |
| Nayapara Balabharat | 770 | 100.00 | 34.42 | 64.29 | 0.52 | 0.39 | 0.39 | 854 | 100.00 | 20.26 | 67.10 | 11.48 | 1.05 | 0.12 |
| Pakkhimari | 346 | 100.00 | 36.42 | 63.01 | 0.58 | 0.00 | 0.00 | 386 | 100.00 | 22.28 | 70.98 | 5.70 | 0.52 | 0.52 |
| Nishchintapur* | 925 | 100.00 | 35.78 | 62.27 | 1.41 | 0.22 | 0.32 | 980 | 100.00 | 19.39 | 69.49 | 10.41 | 0.71 | 0.00 |
| Rayer Jangalia* | 618 | 100.00 | 35.11 | 64.08 | 0.81 | 0.00 | 0.00 | 607 | 100.00 | 18.45 | 72.65 | 7.91 | 0.66 | 0.33 |
| Singdaha* | 524 | 100.00 | 30.73 | 67.56 | 1.15 | 0.38 | 0.19 | 621 | 100.00 | 18.68 | 69.08 | 11.76 | 0.48 | 0.00 |
| Jorekhali Union | 14267 | 100.00 | 34.90 | 64.50 | 0.34 | 0.14 | 0.13 | 14186 | 100.00 | 19.34 | 72.94 | 7.05 | 0.41 | 0.26 |
| Rural | 14267 | 100.00 | 34.90 | 64.50 | 0.34 | 0.14 | 0.13 | 14186 | 100.00 | 19.34 | 72.94 | 7.05 | 0.41 | 0.26 |
| Urban | 0 | 0.00 | 0.00 | 0.00 | 0.00 | 0.00 | 0.00 | 0 | 0.00 | 0.00 | 0.00 | 0.00 | 0.00 | 0.00 |
| Baraipara* | 673 | 100.00 | 35.66 | 63.60 | 0.59 | 0.00 | 0.15 | 592 | 100.00 | 18.41 | 74.49 | 6.76 | 0.34 | 0.00 |
| Baruipara* | 82 | 100.00 | 30.49 | 68.29 | 0.00 | 1.22 | 0.00 | 95 | 100.00 | 15.79 | 77.89 | 5.26 | 1.05 | 0.00 |
| Bera* | 662 | 100.00 | 36.10 | 62.99 | 0.45 | 0.00 | 0.45 | 727 | 100.00 | 22.83 | 66.16 | 10.59 | 0.28 | 0.14 |
| Betaga* | 979 | 100.00 | 35.96 | 63.23 | 0.51 | 0.20 | 0.10 | 1023 | 100.00 | 20.82 | 69.50 | 7.43 | 0.78 | 1.47 |
| Betaga | 825 | 100.00 | 37.09 | 61.94 | 0.61 | 0.24 | 0.12 | 868 | 100.00 | 21.20 | 69.24 | 6.91 | 0.92 | 1.73 |
| Bandha Chatail | 154 | 100.00 | 29.87 | 70.13 | 0.00 | 0.00 | 0.00 | 155 | 100.00 | 18.71 | 70.97 | 10.32 | 0.00 | 0.00 |
| Char Kamarpara* | 102 | 100.00 | 26.47 | 73.53 | 0.00 | 0.00 | 0.00 | 98 | 100.00 | 16.33 | 75.51 | 7.14 | 1.02 | 0.00 |
| Char Kukurmari* | 120 | 100.00 | 25.00 | 75.00 | 0.00 | 0.00 | 0.00 | 119 | 100.00 | 16.81 | 77.31 | 4.20 | 1.68 | 0.00 |
| Char Phuljore* | 1981 | 100.00 | 38.36 | 61.18 | 0.30 | 0.00 | 0.15 | 1744 | 100.00 | 20.07 | 72.76 | 6.71 | 0.23 | 0.23 |
| Char Phuljore | 877 | 100.00 | 39.45 | 59.98 | 0.34 | 0.00 | 0.23 | 776 | 100.00 | 19.97 | 70.10 | 9.41 | 0.26 | 0.26 |
| Kaijarchar | 608 | 100.00 | 37.34 | 62.01 | 0.49 | 0.00 | 0.16 | 544 | 100.00 | 19.85 | 71.32 | 8.09 | 0.37 | 0.37 |
| Phuljor | 496 | 100.00 | 37.70 | 62.30 | 0.00 | 0.00 | 0.00 | 424 | 100.00 | 20.52 | 79.48 | 0.00 | 0.00 | 0.00 |
| Dighalkandi* | 1946 | 100.00 | 34.58 | 64.23 | 0.62 | 0.26 | 0.31 | 1864 | 100.00 | 20.33 | 72.10 | 6.81 | 0.59 | 0.16 |
| Hatmagura* | 957 | 100.00 | 33.54 | 66.46 | 0.00 | 0.00 | 0.00 | 867 | 100.00 | 19.61 | 74.63 | 5.19 | 0.23 | 0.35 |
| Atamari | 372 | 100.00 | 38.17 | 61.83 | 0.00 | 0.00 | 0.00 | 345 | 100.00 | 21.45 | 70.43 | 6.96 | 0.58 | 0.58 |
| Hatmagura | 585 | 100.00 | 30.60 | 69.40 | 0.00 | 0.00 | 0.00 | 522 | 100.00 | 18.39 | 77.39 | 4.02 | 0.00 | 0.19 |
| Jorkhali Golabari* | 2581 | 100.00 | 31.69 | 67.73 | 0.27 | 0.27 | 0.04 | 2764 | 100.00 | 17.26 | 75.00 | 7.31 | 0.25 | 0.18 |
| Char Golabari | 1416 | 100.00 | 33.05 | 65.96 | 0.49 | 0.42 | 0.07 | 1580 | 100.00 | 18.04 | 72.47 | 8.86 | 0.38 | 0.25 |
| Jorkhali Golabari | 480 | 100.00 | 26.67 | 73.33 | 0.00 | 0.00 | 0.00 | 472 | 100.00 | 13.77 | 82.63 | 3.18 | 0.21 | 0.21 |
| Partabajou | 420 | 100.00 | 32.86 | 66.90 | 0.00 | 0.24 | 0.00 | 441 | 100.00 | 17.23 | 75.28 | 7.48 | 0.00 | 0.00 |

| Administrative Unit, Location and Community | Male Population | Percentage of Male | | | | | | Female Population | Percentage of Female | | | | | |
|--|--------------------|--------------------|------------------|----------------------|-------------|-------------|-------------|----------------------|----------------------|------------------|----------------------|--------------|-------------|-------------|
| | | Total | Never Married | Currently Married | Widower | Divorced | Separated | | Total | Never Married | Currently Married | Widow | Divorced | Separated |
| | | 3 | 4 | 5 | 6 | 7 | 8 | | 10 | 11 | 12 | 13 | 14 | 15 |
| Ramchandrapur | 265 | 100.00 | 31.70 | 68.30 | 0.00 | 0.00 | 0.00 | 271 | 100.00 | 18.82 | 76.01 | 5.17 | 0.00 | 0.00 |
| Kaladaha* | 451 | 100.00 | 39.91 | 59.42 | 0.44 | 0.00 | 0.22 | 474 | 100.00 | 21.10 | 67.09 | 10.55 | 0.84 | 0.42 |
| Kamarpara* | 497 | 100.00 | 31.79 | 68.21 | 0.00 | 0.00 | 0.00 | 498 | 100.00 | 18.88 | 78.11 | 3.01 | 0.00 | 0.00 |
| Khamar Magura* | 984 | 100.00 | 33.43 | 66.26 | 0.20 | 0.00 | 0.10 | 995 | 100.00 | 19.30 | 73.07 | 7.34 | 0.30 | 0.00 |
| Chandabari | 183 | 100.00 | 32.24 | 67.76 | 0.00 | 0.00 | 0.00 | 171 | 100.00 | 22.81 | 70.18 | 7.02 | 0.00 | 0.00 |
| Khamar Magura | 801 | 100.00 | 33.71 | 65.92 | 0.25 | 0.00 | 0.12 | 824 | 100.00 | 18.57 | 73.67 | 7.40 | 0.36 | 0.00 |
| Khilkati* | 1228 | 100.00 | 36.48 | 63.03 | 0.24 | 0.24 | 0.00 | 1211 | 100.00 | 18.58 | 74.07 | 6.44 | 0.74 | 0.17 |
| Kukurhari* | 583 | 100.00 | 37.05 | 62.61 | 0.00 | 0.17 | 0.17 | 661 | 100.00 | 19.67 | 72.47 | 7.41 | 0.15 | 0.30 |
| Phularpara* | 441 | 100.00 | 36.96 | 61.90 | 0.91 | 0.23 | 0.00 | 454 | 100.00 | 19.38 | 72.91 | 7.49 | 0.22 | 0.00 |
| Karaichara Union | 15982 | 100.00 | 33.49 | 65.46 | 0.71 | 0.19 | 0.14 | 16607 | 100.00 | 19.43 | 70.78 | 8.83 | 0.68 | 0.28 |
| Rural | 15982 | 100.00 | 33.49 | 65.46 | 0.71 | 0.19 | 0.14 | 16607 | 100.00 | 19.43 | 70.78 | 8.83 | 0.68 | 0.28 |
| Urban | 0 | 0.00 | 0.00 | 0.00 | 0.00 | 0.00 | 0.00 | 0 | 0.00 | 0.00 | 0.00 | 0.00 | 0.00 | 0.00 |
| Bagulargar (1st Portion)* | 560 | 100.00 | 38.04 | 61.61 | 0.18 | 0.18 | 0.00 | 570 | 100.00 | 20.18 | 73.33 | 6.14 | 0.00 | 0.35 |
| Bagulargar (1st Part) | 363 | 100.00 | 40.22 | 59.78 | 0.00 | 0.00 | 0.00 | 386 | 100.00 | 22.02 | 72.02 | 5.70 | 0.00 | 0.26 |
| Bagulargar (2nd Part) | 197 | 100.00 | 34.01 | 64.97 | 0.51 | 0.51 | 0.00 | 184 | 100.00 | 16.30 | 76.09 | 7.07 | 0.00 | 0.54 |
| Bara Bhangbari* | 1167 | 100.00 | 30.16 | 68.47 | 0.77 | 0.17 | 0.43 | 1258 | 100.00 | 15.18 | 73.29 | 10.57 | 0.40 | 0.56 |
| Bhelamari* | 2046 | 100.00 | 34.85 | 64.22 | 0.54 | 0.15 | 0.24 | 2222 | 100.00 | 19.35 | 70.79 | 8.91 | 0.90 | 0.05 |
| Binodtangi* | 1987 | 100.00 | 30.50 | 68.24 | 0.91 | 0.20 | 0.15 | 2085 | 100.00 | 18.23 | 71.03 | 9.69 | 0.86 | 0.19 |
| Binodtangi | 1066 | 100.00 | 31.24 | 67.82 | 0.84 | 0.09 | 0.00 | 1094 | 100.00 | 19.47 | 70.93 | 9.23 | 0.37 | 0.00 |
| Ilshamari | 435 | 100.00 | 29.43 | 68.51 | 1.15 | 0.46 | 0.46 | 450 | 100.00 | 14.89 | 73.33 | 10.22 | 1.11 | 0.44 |
| Laldoba | 486 | 100.00 | 29.84 | 68.93 | 0.82 | 0.21 | 0.21 | 541 | 100.00 | 18.48 | 69.32 | 10.17 | 1.66 | 0.37 |
| Char Gujamanika* | 838 | 100.00 | 33.29 | 64.80 | 1.19 | 0.48 | 0.24 | 1032 | 100.00 | 17.54 | 70.16 | 10.76 | 0.87 | 0.68 |
| Chhota Bhangbari* | 428 | 100.00 | 34.11 | 63.79 | 1.64 | 0.23 | 0.23 | 419 | 100.00 | 26.73 | 65.39 | 7.16 | 0.72 | 0.00 |
| Dhalirbanda* | 590 | 100.00 | 37.12 | 62.37 | 0.51 | 0.00 | 0.00 | 556 | 100.00 | 18.17 | 73.74 | 7.55 | 0.54 | 0.00 |
| Garpara (1st Portion)* | 166 | 100.00 | 32.53 | 66.27 | 1.20 | 0.00 | 0.00 | 176 | 100.00 | 14.20 | 72.16 | 13.07 | 0.57 | 0.00 |
| Garpara (1st Part) | 166 | 100.00 | 32.53 | 66.27 | 1.20 | 0.00 | 0.00 | 176 | 100.00 | 14.20 | 72.16 | 13.07 | 0.57 | 0.00 |
| Garpara (2nd Portion)* | 456 | 100.00 | 32.02 | 67.54 | 0.44 | 0.00 | 0.00 | 478 | 100.00 | 22.80 | 71.13 | 5.86 | 0.21 | 0.00 |
| Garpara (2nd Part) | 456 | 100.00 | 32.02 | 67.54 | 0.44 | 0.00 | 0.00 | 478 | 100.00 | 22.80 | 71.13 | 5.86 | 0.21 | 0.00 |
| Ghughumari* | 1278 | 100.00 | 34.59 | 64.63 | 0.39 | 0.31 | 0.08 | 1366 | 100.00 | 19.91 | 69.11 | 10.47 | 0.07 | 0.44 |
| Ghugumari Nijpara | 718 | 100.00 | 33.57 | 66.30 | 0.00 | 0.00 | 0.14 | 787 | 100.00 | 19.44 | 70.39 | 9.66 | 0.00 | 0.51 |
| Mathabhangapara | 560 | 100.00 | 35.89 | 62.50 | 0.89 | 0.71 | 0.00 | 579 | 100.00 | 20.55 | 67.36 | 11.57 | 0.17 | 0.35 |
| Jatirpara* | 1155 | 100.00 | 34.72 | 63.98 | 0.95 | 0.17 | 0.17 | 1192 | 100.00 | 19.71 | 71.48 | 7.72 | 0.84 | 0.25 |
| Kajla* | 26 | 100.00 | 23.08 | 76.92 | 0.00 | 0.00 | 0.00 | 27 | 100.00 | 14.81 | 74.07 | 11.11 | 0.00 | 0.00 |
| Karaichara* | 2950 | 100.00 | 33.63 | 65.32 | 0.81 | 0.14 | 0.10 | 2922 | 100.00 | 20.50 | 70.05 | 8.32 | 0.79 | 0.34 |
| Pashchim Karaichara (Mahisbathan) | 994 | 100.00 | 33.10 | 65.69 | 1.11 | 0.00 | 0.10 | 967 | 100.00 | 19.75 | 72.08 | 6.41 | 1.24 | 0.52 |
| Purba Karaichara | 1956 | 100.00 | 33.90 | 65.13 | 0.66 | 0.20 | 0.10 | 1955 | 100.00 | 20.87 | 69.05 | 9.26 | 0.56 | 0.26 |
| Kumarpara* | 243 | 100.00 | 39.09 | 60.49 | 0.00 | 0.41 | 0.00 | 245 | 100.00 | 22.04 | 67.35 | 10.20 | 0.41 | 0.00 |
| Nalchhia (Part)* | 2092 | 100.00 | 32.93 | 66.30 | 0.53 | 0.19 | 0.05 | 2059 | 100.00 | 20.35 | 70.76 | 7.72 | 0.87 | 0.29 |
| Pashchim Nalchhia | 1313 | 100.00 | 32.14 | 66.87 | 0.69 | 0.30 | 0.00 | 1323 | 100.00 | 20.79 | 69.99 | 8.09 | 0.76 | 0.38 |
| Purba Nalchhia | 779 | 100.00 | 34.27 | 65.34 | 0.26 | 0.00 | 0.13 | 736 | 100.00 | 19.57 | 72.15 | 7.07 | 1.09 | 0.14 |
| Sidhuli Union | 8961 | 100.00 | 33.66 | 65.10 | 0.93 | 0.15 | 0.17 | 10398 | 100.00 | 18.39 | 70.47 | 10.19 | 0.56 | 0.39 |
| Rural | 5133 | 100.00 | 34.37 | 64.54 | 0.84 | 0.12 | 0.14 | 6057 | 100.00 | 18.00 | 71.78 | 9.49 | 0.48 | 0.25 |
| Urban | 3828 | 100.00 | 32.71 | 65.86 | 1.04 | 0.18 | 0.21 | 4341 | 100.00 | 18.94 | 68.62 | 11.17 | 0.67 | 0.60 |
| Bayra* | 286 | 100.00 | 36.36 | 61.89 | 1.05 | 0.35 | 0.35 | 311 | 100.00 | 16.40 | 72.99 | 9.32 | 0.96 | 0.32 |
| Bhatian* | 3828 | 100.00 | 32.71 | 65.86 | 1.04 | 0.18 | 0.21 | 4341 | 100.00 | 18.94 | 68.62 | 11.17 | 0.67 | 0.60 |
| Bir Bhatian | 1129 | 100.00 | 34.81 | 64.04 | 0.97 | 0.00 | 0.18 | 1242 | 100.00 | 20.21 | 66.99 | 11.67 | 0.40 | 0.72 |
| Bir Lotabar | 894 | 100.00 | 31.99 | 66.89 | 0.45 | 0.11 | 0.56 | 1020 | 100.00 | 19.02 | 66.47 | 12.65 | 1.18 | 0.69 |
| Char Bhatian | 1805 | 100.00 | 31.75 | 66.48 | 1.39 | 0.33 | 0.06 | 2079 | 100.00 | 18.13 | 70.66 | 10.15 | 0.58 | 0.48 |
| Binjali Rampur* | 1 | 100.00 | 0.00 | 100.00 | 0.00 | 0.00 | 0.00 | 3 | 100.00 | 33.33 | 66.67 | 0.00 | 0.00 | 0.00 |
| Char Lotabar* | 1986 | 100.00 | 34.44 | 64.45 | 0.86 | 0.15 | 0.10 | 2221 | 100.00 | 17.83 | 72.26 | 9.10 | 0.59 | 0.23 |
| Char Madangopal* | 370 | 100.00 | 33.24 | 66.22 | 0.27 | 0.00 | 0.27 | 445 | 100.00 | 18.20 | 68.54 | 11.46 | 0.67 | 1.12 |
| Char Nandina* | 304 | 100.00 | 41.12 | 58.55 | 0.33 | 0.00 | 0.00 | 338 | 100.00 | 20.71 | 74.26 | 4.73 | 0.30 | 0.00 |
| Ghona Madangopal* | 95 | 100.00 | 31.58 | 65.26 | 3.16 | 0.00 | 0.00 | 126 | 100.00 | 22.22 | 65.87 | 11.90 | 0.00 | 0.00 |
| Hatbari* | 472 | 100.00 | 28.60 | 69.92 | 0.64 | 0.42 | 0.42 | 581 | 100.00 | 15.83 | 70.91 | 12.05 | 0.69 | 0.52 |
| Kaziabari* | 184 | 100.00 | 30.98 | 67.93 | 0.54 | 0.00 | 0.54 | 244 | 100.00 | 15.98 | 77.87 | 5.74 | 0.41 | 0.00 |
| Kulupara* | 80 | 100.00 | 28.75 | 71.25 | 0.00 | 0.00 | 0.00 | 114 | 100.00 | 21.05 | 76.32 | 2.63 | 0.00 | 0.00 |
| Mahmudpur* | 68 | 100.00 | 27.94 | 72.06 | 0.00 | 0.00 | 0.00 | 84 | 100.00 | 16.67 | 82.14 | 1.19 | 0.00 | 0.00 |
| Mujahata* | 114 | 100.00 | 30.70 | 67.54 | 1.75 | 0.00 | 0.00 | 143 | 100.00 | 16.08 | 75.13 | 9.79 | 0.00 | 0.00 |
| Noapara* | 8 | 100.00 | 37.50 | 62.50 | 0.00 | 0.00 | 0.00 | 8 | 100.00 | 12.50 | 75.00 | 12.50 | 0.00 | 0.00 |
| Rampur* | 70 | 100.00 | 37.14 | 60.00 | 2.86 | 0.00 | 0.00 | 71 | 100.00 | 14.08 | 74.65 | 11.27 | 0.00 | 0.00 |

| Administrative Unit, Location and Community | Male Population | Percentage of Male | | | | | | Female Population | Percentage of Female | | | | | |
|--|--------------------|--------------------|------------------|----------------------|-------------|-------------|-------------|----------------------|----------------------|------------------|----------------------|--------------|-------------|-------------|
| | | Total | Never Married | Currently Married | Widower | Divorced | Separated | | Total | Never Married | Currently Married | Widow | Divorced | Separated |
| | | 1 | 2 | 3 | 4 | 5 | 6 | | 7 | 8 | 9 | 10 | 11 | 12 |
| Rayer Chhara (Rayerpara)* | 288 | 100.00 | 35.76 | 62.15 | 2.08 | 0.00 | 0.00 | 383 | 100.00 | 16.71 | 71.80 | 10.70 | 0.78 | 0.00 |
| Sadrabari* | 595 | 100.00 | 37.48 | 62.18 | 0.34 | 0.00 | 0.00 | 733 | 100.00 | 18.55 | 68.62 | 12.55 | 0.14 | 0.14 |
| Sidhuli* | 127 | 100.00 | 33.07 | 65.35 | 1.57 | 0.00 | 0.00 | 163 | 100.00 | 24.54 | 66.87 | 8.59 | 0.00 | 0.00 |
| Sonapatal* | 17 | 100.00 | 29.41 | 70.59 | 0.00 | 0.00 | 0.00 | 24 | 100.00 | 25.00 | 70.83 | 4.17 | 0.00 | 0.00 |
| Telipara* | 68 | 100.00 | 39.71 | 60.29 | 0.00 | 0.00 | 0.00 | 65 | 100.00 | 21.54 | 73.85 | 4.62 | 0.00 | 0.00 |
| Melandaha Upazila | 137198 | 100.00 | 32.53 | 65.95 | 1.00 | 0.27 | 0.25 | 149684 | 100.00 | 20.21 | 68.05 | 10.55 | 0.81 | 0.38 |
| Rural | 113003 | 100.00 | 31.98 | 66.52 | 1.00 | 0.26 | 0.25 | 123615 | 100.00 | 19.58 | 68.70 | 10.55 | 0.82 | 0.35 |
| Urban | 24195 | 100.00 | 35.08 | 63.34 | 1.00 | 0.30 | 0.28 | 26069 | 100.00 | 23.20 | 64.97 | 10.55 | 0.77 | 0.51 |
| Hazrabari Paurashava | 7534 | 100.00 | 30.75 | 67.81 | 0.98 | 0.24 | 0.21 | 8332 | 100.00 | 19.61 | 69.05 | 10.45 | 0.61 | 0.28 |
| Ward No. 01 | 833 | 100.00 | 30.01 | 68.67 | 1.08 | 0.12 | 0.12 | 915 | 100.00 | 21.75 | 67.98 | 9.40 | 0.66 | 0.22 |
| Dhaluabari (2nd Khanda) (Part)* | 130 | 100.00 | 29.23 | 68.46 | 2.31 | 0.00 | 0.00 | 156 | 100.00 | 21.79 | 61.54 | 16.67 | 0.00 | 0.00 |
| Dhaluabari (2nd Part) | 130 | 100.00 | 29.23 | 68.46 | 2.31 | 0.00 | 0.00 | 156 | 100.00 | 21.79 | 61.54 | 16.67 | 0.00 | 0.00 |
| Gojamanika* | 484 | 100.00 | 32.02 | 67.77 | 0.21 | 0.00 | 0.00 | 508 | 100.00 | 20.87 | 69.88 | 8.07 | 0.98 | 0.20 |
| Gojamanika (Part) | 484 | 100.00 | 32.02 | 67.77 | 0.21 | 0.00 | 0.00 | 508 | 100.00 | 20.87 | 69.88 | 8.07 | 0.98 | 0.20 |
| Konamalanca (Part)* | 219 | 100.00 | 26.03 | 70.78 | 2.28 | 0.46 | 0.46 | 251 | 100.00 | 23.51 | 68.13 | 7.57 | 0.40 | 0.40 |
| Ward No. 02 | 997 | 100.00 | 29.39 | 69.41 | 0.70 | 0.20 | 0.30 | 1161 | 100.00 | 20.41 | 65.46 | 11.97 | 0.95 | 1.21 |
| Dhaluabari (1st Khanda)* | 811 | 100.00 | 29.96 | 68.80 | 0.62 | 0.25 | 0.37 | 945 | 100.00 | 20.85 | 64.87 | 11.96 | 1.16 | 1.16 |
| Dhaluabari (1st Part) | 811 | 100.00 | 29.96 | 68.80 | 0.62 | 0.25 | 0.37 | 945 | 100.00 | 20.85 | 64.87 | 11.96 | 1.16 | 1.16 |
| Dhaluabari (2nd Khanda) (Part)* | 42 | 100.00 | 14.29 | 85.71 | 0.00 | 0.00 | 0.00 | 58 | 100.00 | 17.24 | 75.86 | 6.90 | 0.00 | 0.00 |
| Dhaluabari (2nd Part) | 42 | 100.00 | 14.29 | 85.71 | 0.00 | 0.00 | 0.00 | 58 | 100.00 | 17.24 | 75.86 | 6.90 | 0.00 | 0.00 |
| Konamalanca (Part)* | 144 | 100.00 | 30.56 | 68.06 | 1.39 | 0.00 | 0.00 | 158 | 100.00 | 18.99 | 65.19 | 13.92 | 0.00 | 1.90 |
| Ward No. 03 | 867 | 100.00 | 31.49 | 66.78 | 1.15 | 0.46 | 0.12 | 974 | 100.00 | 19.10 | 68.69 | 11.50 | 0.72 | 0.00 |
| Brahmanpara (Part)* | 867 | 100.00 | 31.49 | 66.78 | 1.15 | 0.46 | 0.12 | 974 | 100.00 | 19.10 | 68.69 | 11.50 | 0.72 | 0.00 |
| Ward No. 04 | 544 | 100.00 | 23.35 | 75.74 | 0.92 | 0.00 | 0.00 | 646 | 100.00 | 18.27 | 70.43 | 10.84 | 0.31 | 0.15 |
| Brahmanpara (Part)* | 544 | 100.00 | 23.35 | 75.74 | 0.92 | 0.00 | 0.00 | 646 | 100.00 | 18.27 | 70.43 | 10.84 | 0.31 | 0.15 |
| Ward No. 05 | 715 | 100.00 | 32.59 | 66.57 | 0.84 | 0.00 | 0.00 | 801 | 100.00 | 17.98 | 72.91 | 9.11 | 0.00 | 0.00 |
| Char Adiarpara* | 205 | 100.00 | 30.73 | 69.27 | 0.00 | 0.00 | 0.00 | 257 | 100.00 | 19.84 | 67.32 | 12.84 | 0.00 | 0.00 |
| Dilalerpara* | 510 | 100.00 | 33.33 | 65.49 | 1.18 | 0.00 | 0.00 | 544 | 100.00 | 17.10 | 75.55 | 7.35 | 0.00 | 0.00 |
| Naya Para | 510 | 100.00 | 33.33 | 65.49 | 1.18 | 0.00 | 0.00 | 544 | 100.00 | 17.10 | 75.55 | 7.35 | 0.00 | 0.00 |
| Ward No. 06 | 1246 | 100.00 | 33.15 | 65.01 | 1.20 | 0.40 | 0.24 | 1324 | 100.00 | 20.85 | 69.56 | 9.06 | 0.45 | 0.08 |
| Bir Adiarpara* | 205 | 100.00 | 37.07 | 61.46 | 1.46 | 0.00 | 0.00 | 216 | 100.00 | 24.07 | 68.06 | 7.87 | 0.00 | 0.00 |
| Dilalerpara (Part)* | 1041 | 100.00 | 32.37 | 65.71 | 1.15 | 0.48 | 0.29 | 1108 | 100.00 | 20.22 | 69.86 | 9.30 | 0.54 | 0.09 |
| Ward No. 07 | 756 | 100.00 | 33.73 | 64.55 | 0.53 | 0.26 | 0.93 | 756 | 100.00 | 19.18 | 69.97 | 10.05 | 0.66 | 0.13 |
| Gurmapara* | 71 | 100.00 | 30.99 | 69.01 | 0.00 | 0.00 | 0.00 | 71 | 100.00 | 16.90 | 73.24 | 9.86 | 0.00 | 0.00 |
| Hazrabari* | 685 | 100.00 | 34.01 | 64.09 | 0.58 | 0.29 | 1.02 | 685 | 100.00 | 19.42 | 69.64 | 10.07 | 0.73 | 0.15 |
| Ward No. 08 | 831 | 100.00 | 29.12 | 69.07 | 1.32 | 0.36 | 0.12 | 968 | 100.00 | 19.52 | 66.63 | 12.60 | 1.14 | 0.10 |
| Jagatpatta* | 292 | 100.00 | 27.40 | 70.55 | 1.37 | 0.68 | 0.00 | 340 | 100.00 | 20.88 | 66.18 | 11.76 | 1.18 | 0.00 |
| Konamalanca (Part)* | 539 | 100.00 | 30.06 | 68.27 | 1.30 | 0.19 | 0.19 | 628 | 100.00 | 18.79 | 66.88 | 13.06 | 1.11 | 0.16 |
| Karaichara | 410 | 100.00 | 30.49 | 67.80 | 1.46 | 0.24 | 0.00 | 461 | 100.00 | 18.87 | 66.81 | 13.02 | 1.30 | 0.00 |
| Konamalanca (Part) | 129 | 100.00 | 28.68 | 69.77 | 0.78 | 0.00 | 0.78 | 167 | 100.00 | 18.56 | 67.07 | 13.17 | 0.60 | 0.60 |
| Ward No. 09 | 745 | 100.00 | 31.01 | 67.92 | 0.94 | 0.13 | 0.00 | 787 | 100.00 | 17.79 | 72.17 | 9.28 | 0.38 | 0.38 |
| Fulkocho* | 443 | 100.00 | 31.15 | 67.49 | 1.13 | 0.23 | 0.00 | 479 | 100.00 | 17.33 | 71.40 | 10.23 | 0.63 | 0.42 |
| China Shukarpar | 123 | 100.00 | 29.27 | 70.73 | 0.00 | 0.00 | 0.00 | 136 | 100.00 | 16.18 | 73.53 | 9.56 | 0.00 | 0.74 |
| Fulkocho | 320 | 100.00 | 31.88 | 66.25 | 1.56 | 0.31 | 0.00 | 343 | 100.00 | 17.78 | 70.55 | 10.50 | 0.87 | 0.29 |
| Paharipatal* | 302 | 100.00 | 30.79 | 68.54 | 0.66 | 0.00 | 0.00 | 308 | 100.00 | 18.51 | 73.38 | 7.79 | 0.00 | 0.32 |
| Melandaha Paurashava | 15203 | 100.00 | 37.37 | 60.97 | 1.03 | 0.33 | 0.30 | 16152 | 100.00 | 25.30 | 62.74 | 10.46 | 0.89 | 0.62 |
| Ward No. 01 | 1522 | 100.00 | 38.44 | 60.38 | 0.66 | 0.33 | 0.20 | 1499 | 100.00 | 21.68 | 63.71 | 13.34 | 0.93 | 0.33 |
| Nayanagar (Part)* | 1522 | 100.00 | 38.44 | 60.38 | 0.66 | 0.33 | 0.20 | 1499 | 100.00 | 21.68 | 63.71 | 13.34 | 0.93 | 0.33 |
| Purba Nayanagar | 1522 | 100.00 | 38.44 | 60.38 | 0.66 | 0.33 | 0.20 | 1499 | 100.00 | 21.68 | 63.71 | 13.34 | 0.93 | 0.33 |
| Ward No. 02 | 673 | 100.00 | 33.28 | 64.34 | 1.34 | 0.45 | 0.59 | 681 | 100.00 | 18.50 | 70.34 | 9.54 | 0.73 | 0.88 |
| Dighalerbari* | 399 | 100.00 | 36.34 | 61.65 | 1.25 | 0.00 | 0.75 | 373 | 100.00 | 19.03 | 71.05 | 8.31 | 0.54 | 1.07 |
| Nayanagar (Part)* | 274 | 100.00 | 28.83 | 68.25 | 1.46 | 1.09 | 0.36 | 308 | 100.00 | 17.86 | 69.48 | 11.04 | 0.97 | 0.65 |
| Pashchim Nayanagar | 274 | 100.00 | 28.83 | 68.25 | 1.46 | 1.09 | 0.36 | 308 | 100.00 | 17.86 | 69.48 | 11.04 | 0.97 | 0.65 |
| Ward No. 03 | 1907 | 100.00 | 34.50 | 64.03 | 0.89 | 0.31 | 0.26 | 1946 | 100.00 | 20.25 | 66.24 | 11.46 | 1.39 | 0.67 |
| Chakdaha* | 991 | 100.00 | 35.52 | 62.97 | 1.01 | 0.30 | 0.20 | 979 | 100.00 | 19.31 | 68.64 | 10.42 | 1.63 | 0.00 |
| Sadarbari* | 916 | 100.00 | 33.41 | 65.17 | 0.76 | 0.33 | 0.33 | 967 | 100.00 | 21.20 | 63.81 | 12.51 | 1.14 | 1.34 |
| Ward No. 04 | 1317 | 100.00 | 33.79 | 65.07 | 0.84 | 0.15 | 0.15 | 1430 | 100.00 | 20.98 | 68.18 | 10.07 | 0.77 | 0.00 |
| Jalalpur (Part)* | 356 | 100.00 | 33.43 | 66.01 | 0.28 | 0.28 | 0.00 | 407 | 100.00 | 19.90 | 72.97 | 6.63 | 0.49 | 0.00 |
| Uttar Jalalpur | 356 | 100.00 | 33.43 | 66.01 | 0.28 | 0.28 | 0.00 | 407 | 100.00 | 19.90 | 72.97 | 6.63 | 0.49 | 0.00 |

| Administrative Unit, Location and Community | Male Population | Percentage of Male | | | | | | Female Population | Percentage of Female | | | | | |
|--|--------------------|--------------------|------------------|----------------------|-------------|-------------|-------------|----------------------|----------------------|------------------|----------------------|--------------|-------------|-------------|
| | | Total | Never Married | Currently Married | Widower | Divorced | Separated | | Total | Never Married | Currently Married | Widow | Divorced | Separated |
| 1 | 2 | 3 | 4 | 5 | 6 | 7 | 8 | 9 | 10 | 11 | 12 | 13 | 14 | 15 |
| Shahjadpur (Part)* | 961 | 100.00 | 33.92 | 64.72 | 1.04 | 0.10 | 0.21 | 1023 | 100.00 | 21.41 | 66.28 | 11.44 | 0.88 | 0.00 |
| Uttar Shahjadpur | 961 | 100.00 | 33.92 | 64.72 | 1.04 | 0.10 | 0.21 | 1023 | 100.00 | 21.41 | 66.28 | 11.44 | 0.88 | 0.00 |
| Ward No. 05 | 2194 | 100.00 | 33.27 | 65.00 | 1.09 | 0.23 | 0.41 | 2266 | 100.00 | 20.48 | 66.81 | 10.77 | 1.02 | 0.93 |
| Adipati (Part)* | 1122 | 100.00 | 29.95 | 68.18 | 0.89 | 0.45 | 0.53 | 1241 | 100.00 | 21.76 | 67.69 | 8.14 | 1.13 | 1.29 |
| Uttar Adipait | 1122 | 100.00 | 29.95 | 68.18 | 0.89 | 0.45 | 0.53 | 1241 | 100.00 | 21.76 | 67.69 | 8.14 | 1.13 | 1.29 |
| Shahjadpur (Part)* | 1072 | 100.00 | 36.75 | 61.66 | 1.31 | 0.00 | 0.28 | 1025 | 100.00 | 18.93 | 65.76 | 13.95 | 0.88 | 0.49 |
| Pashchim Shahjadpur | 1072 | 100.00 | 36.75 | 61.66 | 1.31 | 0.00 | 0.28 | 1025 | 100.00 | 18.93 | 65.76 | 13.95 | 0.88 | 0.49 |
| Ward No. 06 | 1189 | 100.00 | 33.81 | 62.91 | 2.02 | 0.76 | 0.50 | 1334 | 100.00 | 21.89 | 64.39 | 11.92 | 0.97 | 0.82 |
| Baghadoba (Part)* | 201 | 100.00 | 37.81 | 59.20 | 1.49 | 0.50 | 1.00 | 244 | 100.00 | 23.77 | 63.11 | 10.25 | 0.82 | 2.05 |
| Purba Uttar Baghadoba | 201 | 100.00 | 37.81 | 59.20 | 1.49 | 0.50 | 1.00 | 244 | 100.00 | 23.77 | 63.11 | 10.25 | 0.82 | 2.05 |
| Jalalpur (Part)* | 179 | 100.00 | 25.70 | 73.74 | 0.56 | 0.00 | 0.00 | 210 | 100.00 | 19.05 | 70.95 | 8.57 | 1.43 | 0.00 |
| Dakkhin Jalalpur | 179 | 100.00 | 25.70 | 73.74 | 0.56 | 0.00 | 0.00 | 210 | 100.00 | 19.05 | 70.95 | 8.57 | 1.43 | 0.00 |
| Phulsenna* | 615 | 100.00 | 34.80 | 60.81 | 2.60 | 1.30 | 0.49 | 679 | 100.00 | 21.65 | 63.33 | 13.40 | 0.88 | 0.74 |
| Shahjadpur (Part)* | 194 | 100.00 | 34.02 | 63.40 | 2.06 | 0.00 | 0.52 | 201 | 100.00 | 23.38 | 62.69 | 12.44 | 1.00 | 0.50 |
| Dakkhin Shahjadpur | 194 | 100.00 | 34.02 | 63.40 | 2.06 | 0.00 | 0.52 | 201 | 100.00 | 23.38 | 62.69 | 12.44 | 1.00 | 0.50 |
| Ward No. 07 | 1766 | 100.00 | 35.73 | 62.17 | 1.30 | 0.40 | 0.40 | 1744 | 100.00 | 19.55 | 68.98 | 10.38 | 0.57 | 0.52 |
| Adipait (Part)* | 525 | 100.00 | 28.95 | 70.48 | 0.57 | 0.00 | 0.00 | 592 | 100.00 | 20.10 | 72.47 | 7.09 | 0.34 | 0.00 |
| Dakkhin Adipait | 525 | 100.00 | 28.95 | 70.48 | 0.57 | 0.00 | 0.00 | 592 | 100.00 | 20.10 | 72.47 | 7.09 | 0.34 | 0.00 |
| Baghadoba (Part)* | 152 | 100.00 | 25.66 | 71.71 | 2.63 | 0.00 | 0.00 | 159 | 100.00 | 15.72 | 72.96 | 10.69 | 0.63 | 0.00 |
| Pashchim Baghadoba | 152 | 100.00 | 25.66 | 71.71 | 2.63 | 0.00 | 0.00 | 159 | 100.00 | 15.72 | 72.96 | 10.69 | 0.63 | 0.00 |
| Gobindapur 1st Khanda (Part)* | 197 | 100.00 | 27.41 | 68.02 | 2.54 | 1.52 | 0.51 | 224 | 100.00 | 22.77 | 64.73 | 12.05 | 0.00 | 0.45 |
| Purba Nagerpara | 197 | 100.00 | 27.41 | 68.02 | 2.54 | 1.52 | 0.51 | 224 | 100.00 | 22.77 | 64.73 | 12.05 | 0.00 | 0.45 |
| Melandaha (Part)* | 892 | 100.00 | 43.27 | 54.37 | 1.23 | 0.45 | 0.67 | 769 | 100.00 | 18.99 | 66.71 | 12.35 | 0.91 | 1.04 |
| Baraipara | 471 | 100.00 | 31.63 | 65.18 | 1.49 | 0.42 | 1.27 | 512 | 100.00 | 19.53 | 65.63 | 12.70 | 0.78 | 1.37 |
| Purba Milikadanga | 421 | 100.00 | 56.29 | 42.28 | 0.95 | 0.48 | 0.00 | 257 | 100.00 | 17.90 | 68.87 | 11.67 | 1.17 | 0.39 |
| Ward No. 08 | 2191 | 100.00 | 36.01 | 62.62 | 0.96 | 0.23 | 0.18 | 2578 | 100.00 | 30.41 | 58.53 | 9.74 | 0.74 | 0.58 |
| Basudebpur (Part)* | 74 | 100.00 | 37.84 | 59.46 | 0.00 | 2.70 | 0.00 | 75 | 100.00 | 24.00 | 60.00 | 6.67 | 5.33 | 4.00 |
| Uttar Basudebpur | 74 | 100.00 | 37.84 | 59.46 | 0.00 | 2.70 | 0.00 | 75 | 100.00 | 24.00 | 60.00 | 6.67 | 5.33 | 4.00 |
| Deolabari* | 151 | 100.00 | 29.14 | 70.20 | 0.66 | 0.00 | 0.00 | 170 | 100.00 | 17.65 | 69.41 | 12.35 | 0.59 | 0.00 |
| Gobindapur 1st Khanda (Part)* | 1547 | 100.00 | 37.88 | 60.89 | 0.84 | 0.19 | 0.19 | 1627 | 100.00 | 24.71 | 64.11 | 10.26 | 0.68 | 0.25 |
| Debpara | 306 | 100.00 | 31.70 | 65.69 | 1.96 | 0.33 | 0.33 | 339 | 100.00 | 21.83 | 62.24 | 15.63 | 0.29 | 0.00 |
| Gobindapur | 472 | 100.00 | 41.74 | 57.20 | 0.64 | 0.21 | 0.21 | 463 | 100.00 | 19.44 | 66.09 | 12.31 | 1.30 | 0.86 |
| Gobindapur Nagerpara | 481 | 100.00 | 35.55 | 63.41 | 0.83 | 0.00 | 0.21 | 510 | 100.00 | 24.71 | 67.25 | 7.45 | 0.59 | 0.00 |
| Melandaha Bazar | 288 | 100.00 | 42.01 | 57.64 | 0.00 | 0.35 | 0.00 | 315 | 100.00 | 35.56 | 58.10 | 6.03 | 0.32 | 0.00 |
| Kamdebbari (Part)* | 230 | 100.00 | 33.91 | 63.48 | 2.17 | 0.00 | 0.43 | 433 | 100.00 | 55.20 | 37.18 | 7.16 | 0.23 | 0.23 |
| Kamdebbari | 230 | 100.00 | 33.91 | 63.48 | 2.17 | 0.00 | 0.43 | 433 | 100.00 | 55.20 | 37.18 | 7.16 | 0.23 | 0.23 |
| Melandaha (Part)* | 189 | 100.00 | 28.04 | 70.90 | 1.06 | 0.00 | 0.00 | 273 | 100.00 | 34.80 | 52.01 | 9.89 | 0.73 | 2.56 |
| Pashchim Malikadanga | 189 | 100.00 | 28.04 | 70.90 | 1.06 | 0.00 | 0.00 | 273 | 100.00 | 34.80 | 52.01 | 9.89 | 0.73 | 2.56 |
| Ward No. 09 | 2444 | 100.00 | 49.80 | 48.94 | 0.70 | 0.33 | 0.25 | 2674 | 100.00 | 39.64 | 50.49 | 8.34 | 0.79 | 0.75 |
| Gobindapur 1st Khanda (Part)* | 1732 | 100.00 | 57.39 | 41.69 | 0.35 | 0.29 | 0.29 | 1882 | 100.00 | 49.04 | 43.09 | 6.54 | 0.69 | 0.64 |
| Gobindapur Nathpara | 103 | 100.00 | 30.10 | 69.90 | 0.00 | 0.00 | 0.00 | 124 | 100.00 | 15.32 | 68.55 | 12.90 | 1.61 | 1.61 |
| Kazirpara | 1462 | 100.00 | 63.00 | 35.98 | 0.41 | 0.27 | 0.34 | 1555 | 100.00 | 55.43 | 36.40 | 6.88 | 0.64 | 0.64 |
| Melandaha Bazar | 167 | 100.00 | 25.15 | 74.25 | 0.00 | 0.60 | 0.00 | 203 | 100.00 | 20.69 | 78.82 | 0.00 | 0.49 | 0.00 |
| Kamdeb Bari (Part)* | 161 | 100.00 | 37.27 | 62.73 | 0.00 | 0.00 | 0.00 | 192 | 100.00 | 18.23 | 61.46 | 17.71 | 0.52 | 2.08 |
| Kamdeb Bari | 161 | 100.00 | 37.27 | 62.73 | 0.00 | 0.00 | 0.00 | 192 | 100.00 | 18.23 | 61.46 | 17.71 | 0.52 | 2.08 |
| Pachurpara* | 551 | 100.00 | 29.58 | 67.70 | 2.00 | 0.54 | 0.18 | 600 | 100.00 | 17.00 | 70.17 | 11.00 | 1.17 | 0.67 |
| Panchurpara | 551 | 100.00 | 29.58 | 67.70 | 2.00 | 0.54 | 0.18 | 600 | 100.00 | 17.00 | 70.17 | 11.00 | 1.17 | 0.67 |
| Adra Union | 8680 | 100.00 | 32.28 | 66.09 | 0.97 | 0.30 | 0.36 | 9379 | 100.00 | 19.21 | 67.10 | 12.14 | 1.04 | 0.50 |
| Rural | 8680 | 100.00 | 32.28 | 66.09 | 0.97 | 0.30 | 0.36 | 9379 | 100.00 | 19.21 | 67.10 | 12.14 | 1.04 | 0.50 |
| Urban | 0 | 0.00 | 0.00 | 0.00 | 0.00 | 0.00 | 0.00 | 0 | 0.00 | 0.00 | 0.00 | 0.00 | 0.00 | 0.00 |
| Adra* | 1671 | 100.00 | 32.85 | 65.05 | 1.14 | 0.60 | 0.36 | 1778 | 100.00 | 18.90 | 66.82 | 12.37 | 1.29 | 0.62 |
| Pashchim Adra | 669 | 100.00 | 32.29 | 65.62 | 1.20 | 0.60 | 0.30 | 722 | 100.00 | 18.56 | 68.84 | 11.36 | 0.83 | 0.42 |
| Purba Adra | 1002 | 100.00 | 33.23 | 64.67 | 1.10 | 0.60 | 0.40 | 1056 | 100.00 | 19.13 | 65.44 | 13.07 | 1.61 | 0.76 |
| Araz Bagdia* | 95 | 100.00 | 30.53 | 68.42 | 1.05 | 0.00 | 0.00 | 91 | 100.00 | 20.88 | 67.03 | 12.09 | 0.00 | 0.00 |
| Baghadoba (Part)* | 1869 | 100.00 | 31.94 | 66.77 | 0.75 | 0.27 | 0.27 | 2036 | 100.00 | 19.74 | 67.58 | 11.69 | 0.69 | 0.29 |
| Alairpar | 471 | 100.00 | 31.63 | 67.94 | 0.42 | 0.00 | 0.00 | 511 | 100.00 | 18.98 | 70.45 | 9.98 | 0.59 | 0.00 |
| Dakkhin Baghadoba | 1059 | 100.00 | 31.16 | 67.42 | 0.66 | 0.47 | 0.28 | 1157 | 100.00 | 20.40 | 65.77 | 12.53 | 0.86 | 0.43 |
| Namabanda Baghadoba | 339 | 100.00 | 34.81 | 63.13 | 1.47 | 0.00 | 0.59 | 368 | 100.00 | 18.75 | 69.29 | 11.41 | 0.27 | 0.27 |
| Baluata* | 312 | 100.00 | 35.90 | 61.54 | 0.64 | 1.60 | 0.32 | 340 | 100.00 | 19.41 | 67.94 | 11.47 | 0.59 | 0.59 |
| Changdaria* | 241 | 100.00 | 31.95 | 64.73 | 2.07 | 0.00 | 1.24 | 252 | 100.00 | 22.62 | 66.27 | 8.73 | 1.59 | 0.79 |

| Administrative Unit, Location and Community | Male Population | Percentage of Male | | | | | | Female Population | Percentage of Female | | | | | |
|--|--------------------|--------------------|------------------|----------------------|-------------|-------------|-------------|----------------------|----------------------|------------------|----------------------|--------------|-------------|-------------|
| | | Total | Never Married | Currently Married | Widower | Divorced | Separated | | Total | Never Married | Currently Married | Widow | Divorced | Separated |
| 1 | 2 | 3 | 4 | 5 | 6 | 7 | 8 | 9 | 10 | 11 | 12 | 13 | 14 | 15 |
| Dosra Baluata* | 86 | 100.00 | 25.58 | 73.26 | 1.16 | 0.00 | 0.00 | 102 | 100.00 | 19.61 | 70.59 | 9.80 | 0.00 | 0.00 |
| Girda* | 195 | 100.00 | 34.36 | 65.13 | 0.51 | 0.00 | 0.00 | 204 | 100.00 | 18.14 | 68.63 | 13.24 | 0.00 | 0.00 |
| Gojamanika* | 507 | 100.00 | 30.37 | 69.03 | 0.59 | 0.00 | 0.00 | 600 | 100.00 | 17.33 | 67.00 | 13.33 | 2.00 | 0.33 |
| Gojamanika (Part) | 507 | 100.00 | 30.37 | 69.03 | 0.59 | 0.00 | 0.00 | 600 | 100.00 | 17.33 | 67.00 | 13.33 | 2.00 | 0.33 |
| Melandaha (Part)* | 628 | 100.00 | 33.12 | 65.92 | 0.32 | 0.16 | 0.48 | 665 | 100.00 | 20.30 | 66.32 | 12.33 | 0.75 | 0.30 |
| Melandaha | 628 | 100.00 | 33.12 | 65.92 | 0.32 | 0.16 | 0.48 | 665 | 100.00 | 20.30 | 66.32 | 12.33 | 0.75 | 0.30 |
| Melandaha Naoghata* | 347 | 100.00 | 31.70 | 66.57 | 1.73 | 0.00 | 0.00 | 351 | 100.00 | 20.80 | 69.52 | 7.98 | 1.42 | 0.28 |
| Tegharia* | 310 | 100.00 | 28.39 | 69.68 | 1.61 | 0.00 | 0.32 | 348 | 100.00 | 20.40 | 68.10 | 10.34 | 0.29 | 0.86 |
| Thuri* | 2419 | 100.00 | 32.62 | 65.65 | 1.03 | 0.21 | 0.50 | 2612 | 100.00 | 18.45 | 66.39 | 13.25 | 1.23 | 0.69 |
| Kuabaid | 299 | 100.00 | 35.45 | 62.21 | 1.34 | 0.67 | 0.33 | 323 | 100.00 | 17.03 | 67.18 | 13.62 | 1.55 | 0.62 |
| Kuchiamara | 267 | 100.00 | 33.33 | 64.42 | 0.37 | 0.37 | 1.50 | 270 | 100.00 | 18.15 | 68.15 | 12.96 | 0.74 | 0.00 |
| Pashchim Thuri | 400 | 100.00 | 36.00 | 62.75 | 1.25 | 0.00 | 0.00 | 425 | 100.00 | 19.29 | 64.24 | 15.53 | 0.71 | 0.24 |
| Purba Thuri | 373 | 100.00 | 33.24 | 65.95 | 0.27 | 0.00 | 0.54 | 402 | 100.00 | 19.15 | 65.92 | 12.69 | 1.49 | 0.75 |
| Tankipara | 935 | 100.00 | 30.05 | 68.02 | 1.39 | 0.00 | 0.53 | 1043 | 100.00 | 18.02 | 66.92 | 12.75 | 1.25 | 1.05 |
| Zogalganj | 145 | 100.00 | 31.03 | 66.90 | 0.69 | 1.38 | 0.00 | 149 | 100.00 | 20.81 | 65.10 | 11.41 | 2.01 | 0.67 |
| Char Banipakuria Union | 13365 | 100.00 | 31.04 | 67.21 | 1.14 | 0.31 | 0.30 | 14901 | 100.00 | 20.49 | 67.46 | 10.82 | 0.95 | 0.28 |
| Rural | 13365 | 100.00 | 31.04 | 67.21 | 1.14 | 0.31 | 0.30 | 14901 | 100.00 | 20.49 | 67.46 | 10.82 | 0.95 | 0.28 |
| Urban | 0 | 0.00 | 0.00 | 0.00 | 0.00 | 0.00 | 0.00 | 0 | 0.00 | 0.00 | 0.00 | 0.00 | 0.00 | 0.00 |
| Atabari* | 332 | 100.00 | 31.63 | 66.57 | 0.90 | 0.30 | 0.60 | 386 | 100.00 | 21.24 | 65.28 | 11.14 | 1.81 | 0.52 |
| Bakai* | 613 | 100.00 | 26.59 | 71.45 | 1.31 | 0.65 | 0.00 | 704 | 100.00 | 18.18 | 70.60 | 10.23 | 0.71 | 0.28 |
| Bhabanipur* | 95 | 100.00 | 27.37 | 70.53 | 2.11 | 0.00 | 0.00 | 108 | 100.00 | 19.44 | 69.44 | 11.11 | 0.00 | 0.00 |
| Bhabki* | 1672 | 100.00 | 31.34 | 66.93 | 1.02 | 0.30 | 0.42 | 1806 | 100.00 | 21.76 | 64.73 | 12.68 | 0.44 | 0.39 |
| Bhangunidanga* | 299 | 100.00 | 30.10 | 69.23 | 0.33 | 0.00 | 0.33 | 328 | 100.00 | 19.21 | 71.65 | 8.23 | 0.91 | 0.00 |
| Char Banipakuria* | 4581 | 100.00 | 33.62 | 64.99 | 0.83 | 0.17 | 0.39 | 5105 | 100.00 | 21.57 | 66.07 | 11.07 | 1.18 | 0.12 |
| Betmari | 1169 | 100.00 | 31.82 | 67.24 | 0.68 | 0.17 | 0.09 | 1331 | 100.00 | 20.51 | 68.37 | 9.62 | 1.50 | 0.00 |
| Char Palisha Madhyapara | 1219 | 100.00 | 32.32 | 65.79 | 1.07 | 0.00 | 0.82 | 1359 | 100.00 | 21.19 | 65.49 | 12.07 | 1.03 | 0.22 |
| Char Palisha Purbapara | 1119 | 100.00 | 35.66 | 62.91 | 0.71 | 0.27 | 0.45 | 1265 | 100.00 | 21.98 | 63.87 | 13.04 | 1.03 | 0.08 |
| Char Palisha Uttarpara | 1074 | 100.00 | 34.92 | 63.78 | 0.84 | 0.28 | 0.19 | 1150 | 100.00 | 22.78 | 66.52 | 9.39 | 1.13 | 0.17 |
| Char Chandra (Part)* | 1319 | 100.00 | 31.08 | 67.48 | 0.91 | 0.30 | 0.23 | 1429 | 100.00 | 21.69 | 68.44 | 8.47 | 1.26 | 0.14 |
| Madhyerchar | 1319 | 100.00 | 31.08 | 67.48 | 0.91 | 0.30 | 0.23 | 1429 | 100.00 | 21.69 | 68.44 | 8.47 | 1.26 | 0.14 |
| Harinapai* | 509 | 100.00 | 25.15 | 73.08 | 1.18 | 0.59 | 0.00 | 605 | 100.00 | 20.00 | 72.56 | 6.45 | 0.66 | 0.33 |
| Mahiramkul* | 848 | 100.00 | 28.66 | 67.69 | 2.71 | 0.59 | 0.35 | 986 | 100.00 | 18.05 | 67.24 | 13.08 | 1.01 | 0.61 |
| Randhunigachha* | 364 | 100.00 | 29.40 | 70.05 | 0.27 | 0.27 | 0.00 | 410 | 100.00 | 18.29 | 73.90 | 7.07 | 0.73 | 0.00 |
| Rayerbakai* | 952 | 100.00 | 28.68 | 68.28 | 1.89 | 0.74 | 0.42 | 1095 | 100.00 | 19.45 | 66.94 | 12.05 | 0.73 | 0.82 |
| Shihata* | 1139 | 100.00 | 30.20 | 67.95 | 1.32 | 0.35 | 0.18 | 1204 | 100.00 | 17.19 | 70.85 | 11.05 | 0.75 | 0.17 |
| Shihuri* | 642 | 100.00 | 30.37 | 68.22 | 1.40 | 0.00 | 0.00 | 735 | 100.00 | 21.90 | 65.58 | 11.02 | 0.95 | 0.54 |
| Durmut Union | 9957 | 100.00 | 32.37 | 66.23 | 0.98 | 0.22 | 0.19 | 10263 | 100.00 | 20.01 | 68.24 | 10.78 | 0.61 | 0.36 |
| Rural | 9631 | 100.00 | 32.21 | 66.45 | 0.97 | 0.19 | 0.19 | 9937 | 100.00 | 19.93 | 68.41 | 10.70 | 0.61 | 0.35 |
| Urban | 326 | 100.00 | 37.12 | 59.82 | 1.53 | 1.23 | 0.31 | 326 | 100.00 | 22.70 | 62.88 | 13.19 | 0.61 | 0.61 |
| Ambaria* | 955 | 100.00 | 33.51 | 65.97 | 0.31 | 0.21 | 0.00 | 1006 | 100.00 | 20.48 | 66.80 | 12.03 | 0.40 | 0.30 |
| Baherchar* | 326 | 100.00 | 37.12 | 59.82 | 1.53 | 1.23 | 0.31 | 326 | 100.00 | 22.70 | 62.88 | 13.19 | 0.61 | 0.61 |
| Char Pangshi* | 246 | 100.00 | 37.80 | 60.57 | 1.22 | 0.41 | 0.00 | 212 | 100.00 | 18.87 | 68.87 | 10.38 | 1.89 | 0.00 |
| Digar Kalabadha (1st Khanda)* | 107 | 100.00 | 30.84 | 68.22 | 0.93 | 0.00 | 0.00 | 107 | 100.00 | 17.76 | 70.09 | 12.15 | 0.00 | 0.00 |
| Digar Kalabadha (1st Part) | 107 | 100.00 | 30.84 | 68.22 | 0.93 | 0.00 | 0.00 | 107 | 100.00 | 17.76 | 70.09 | 12.15 | 0.00 | 0.00 |
| Durmut* | 1430 | 100.00 | 31.33 | 66.64 | 1.54 | 0.28 | 0.21 | 1495 | 100.00 | 19.33 | 66.15 | 13.44 | 0.87 | 0.20 |
| Gokulerpara* | 116 | 100.00 | 32.76 | 66.38 | 0.00 | 0.00 | 0.86 | 115 | 100.00 | 15.65 | 73.91 | 10.43 | 0.00 | 0.00 |
| Hamla* | 669 | 100.00 | 32.44 | 66.82 | 0.60 | 0.15 | 0.00 | 718 | 100.00 | 19.78 | 68.25 | 11.28 | 0.70 | 0.00 |
| Hatija* | 1173 | 100.00 | 32.40 | 66.84 | 0.60 | 0.00 | 0.17 | 1211 | 100.00 | 21.72 | 69.69 | 8.26 | 0.17 | 0.17 |
| Bir Hatija | 632 | 100.00 | 30.85 | 68.35 | 0.47 | 0.00 | 0.32 | 632 | 100.00 | 17.09 | 70.57 | 11.87 | 0.32 | 0.16 |
| Char Hatija | 541 | 100.00 | 34.20 | 65.06 | 0.74 | 0.00 | 0.00 | 579 | 100.00 | 26.77 | 68.74 | 4.32 | 0.00 | 0.17 |
| Jangalia* | 585 | 100.00 | 30.94 | 66.84 | 1.54 | 0.34 | 0.34 | 655 | 100.00 | 18.63 | 68.70 | 11.30 | 0.92 | 0.46 |
| Kalabadha* | 457 | 100.00 | 34.35 | 64.55 | 0.88 | 0.00 | 0.22 | 514 | 100.00 | 21.01 | 64.40 | 12.26 | 0.97 | 1.36 |
| Khudiarkanda* | 751 | 100.00 | 29.43 | 68.44 | 1.86 | 0.13 | 0.13 | 761 | 100.00 | 19.97 | 69.38 | 10.25 | 0.26 | 0.13 |
| Khudiakanda | 751 | 100.00 | 29.43 | 68.44 | 1.86 | 0.13 | 0.13 | 761 | 100.00 | 19.97 | 69.38 | 10.25 | 0.26 | 0.13 |
| Ruknai* | 1164 | 100.00 | 32.47 | 65.98 | 1.03 | 0.26 | 0.26 | 1147 | 100.00 | 18.13 | 70.53 | 9.94 | 0.61 | 0.78 |
| Sindura Fasal* | 253 | 100.00 | 34.39 | 64.82 | 0.40 | 0.40 | 0.00 | 268 | 100.00 | 21.27 | 64.93 | 13.06 | 0.37 | 0.37 |
| Sitanirband* | 231 | 100.00 | 24.68 | 72.73 | 2.16 | 0.00 | 0.43 | 229 | 100.00 | 21.40 | 73.36 | 5.24 | 0.00 | 0.00 |
| Sultankhali* | 502 | 100.00 | 31.67 | 67.53 | 0.80 | 0.00 | 0.00 | 520 | 100.00 | 21.73 | 66.92 | 10.77 | 0.58 | 0.00 |
| Surulia* | 992 | 100.00 | 33.57 | 65.32 | 0.40 | 0.30 | 0.40 | 979 | 100.00 | 19.82 | 70.38 | 8.27 | 0.92 | 0.61 |

| Administrative Unit, Location and Community | Male Population | Percentage of Male | | | | | | Female Population | Percentage of Female | | | | | |
|--|--------------------|--------------------|------------------|----------------------|-------------|-------------|-------------|----------------------|----------------------|------------------|----------------------|--------------|-------------|-------------|
| | | Total | Never Married | Currently Married | Widower | Divorced | Separated | | Total | Never Married | Currently Married | Widow | Divorced | Separated |
| 1 | 2 | 3 | 4 | 5 | 6 | 7 | 8 | 9 | 10 | 11 | 12 | 13 | 14 | 15 |
| Fulkocha Union | 4198 | 100.00 | 29.20 | 69.18 | 1.12 | 0.26 | 0.24 | 4795 | 100.00 | 18.48 | 68.45 | 11.64 | 0.94 | 0.50 |
| Rural | 4198 | 100.00 | 29.20 | 69.18 | 1.12 | 0.26 | 0.24 | 4795 | 100.00 | 18.48 | 68.45 | 11.64 | 0.94 | 0.50 |
| Urban | 0 | 0.00 | 0.00 | 0.00 | 0.00 | 0.00 | 0.00 | 0 | 0.00 | 0.00 | 0.00 | 0.00 | 0.00 | 0.00 |
| Char Adiarpara* | 247 | 100.00 | 34.01 | 64.37 | 1.21 | 0.00 | 0.40 | 293 | 100.00 | 20.48 | 64.85 | 13.31 | 0.68 | 0.68 |
| Jatiar Para | 247 | 100.00 | 34.01 | 64.37 | 1.21 | 0.00 | 0.40 | 293 | 100.00 | 20.48 | 64.85 | 13.31 | 0.68 | 0.68 |
| Fulkocha* | 1338 | 100.00 | 28.25 | 69.88 | 1.42 | 0.15 | 0.30 | 1555 | 100.00 | 17.56 | 69.45 | 11.96 | 0.84 | 0.19 |
| Deberchhara | 230 | 100.00 | 24.35 | 74.35 | 0.00 | 0.00 | 1.30 | 304 | 100.00 | 19.08 | 74.01 | 5.92 | 0.33 | 0.66 |
| Fulkocha | 927 | 100.00 | 29.13 | 68.93 | 1.73 | 0.22 | 0.00 | 1038 | 100.00 | 17.24 | 68.50 | 13.49 | 0.67 | 0.10 |
| Kamalabari | 181 | 100.00 | 28.73 | 69.06 | 1.66 | 0.00 | 0.55 | 213 | 100.00 | 16.90 | 67.61 | 13.15 | 2.35 | 0.00 |
| Konamalancha (Part)* | 477 | 100.00 | 29.98 | 68.55 | 1.05 | 0.00 | 0.42 | 506 | 100.00 | 18.38 | 68.38 | 11.26 | 0.79 | 1.19 |
| Paharipatal* | 52 | 100.00 | 19.23 | 76.92 | 3.85 | 0.00 | 0.00 | 79 | 100.00 | 21.52 | 65.82 | 11.39 | 0.00 | 1.27 |
| Rajapur* | 240 | 100.00 | 27.50 | 70.83 | 0.83 | 0.42 | 0.42 | 298 | 100.00 | 19.46 | 65.44 | 13.42 | 1.01 | 0.67 |
| Rekhirpara* | 806 | 100.00 | 27.79 | 71.34 | 0.62 | 0.25 | 0.00 | 907 | 100.00 | 17.20 | 68.58 | 12.35 | 1.65 | 0.22 |
| Telipara* | 1038 | 100.00 | 30.92 | 67.24 | 1.06 | 0.58 | 0.19 | 1157 | 100.00 | 19.79 | 68.89 | 9.94 | 0.69 | 0.69 |
| Ghosherpara Union | 13861 | 100.00 | 31.21 | 67.67 | 0.74 | 0.14 | 0.24 | 15343 | 100.00 | 18.45 | 71.50 | 8.96 | 0.70 | 0.38 |
| Rural | 13861 | 100.00 | 31.21 | 67.67 | 0.74 | 0.14 | 0.24 | 15343 | 100.00 | 18.45 | 71.50 | 8.96 | 0.70 | 0.38 |
| Urban | 0 | 0.00 | 0.00 | 0.00 | 0.00 | 0.00 | 0.00 | 0 | 0.00 | 0.00 | 0.00 | 0.00 | 0.00 | 0.00 |
| Amirti* | 1168 | 100.00 | 33.82 | 65.75 | 0.34 | 0.00 | 0.09 | 1201 | 100.00 | 18.90 | 71.02 | 9.33 | 0.67 | 0.08 |
| Bade Palashtala* | 169 | 100.00 | 18.93 | 77.51 | 3.55 | 0.00 | 0.00 | 216 | 100.00 | 17.59 | 74.54 | 7.41 | 0.00 | 0.46 |
| Bagbari* | 1864 | 100.00 | 32.30 | 66.36 | 0.91 | 0.21 | 0.21 | 2053 | 100.00 | 19.43 | 67.51 | 11.45 | 0.93 | 0.68 |
| Bagbari | 124 | 100.00 | 30.65 | 68.55 | 0.81 | 0.00 | 0.00 | 164 | 100.00 | 21.95 | 60.37 | 15.85 | 1.83 | 0.00 |
| Char Bagbari | 244 | 100.00 | 35.66 | 63.93 | 0.41 | 0.00 | 0.00 | 267 | 100.00 | 16.85 | 69.66 | 11.99 | 0.37 | 1.12 |
| Dakkhin Bagbari | 305 | 100.00 | 29.51 | 68.85 | 1.31 | 0.33 | 0.00 | 326 | 100.00 | 21.47 | 69.63 | 7.36 | 0.92 | 0.61 |
| Maishkail | 589 | 100.00 | 32.94 | 65.03 | 1.19 | 0.34 | 0.51 | 629 | 100.00 | 18.44 | 67.73 | 12.08 | 1.11 | 0.64 |
| Taraf Ray | 280 | 100.00 | 36.43 | 62.86 | 0.71 | 0.00 | 0.00 | 289 | 100.00 | 22.49 | 64.01 | 12.11 | 0.69 | 0.69 |
| Top Bagbari | 322 | 100.00 | 28.26 | 70.50 | 0.62 | 0.31 | 0.31 | 378 | 100.00 | 17.72 | 69.58 | 11.11 | 0.79 | 0.79 |
| Banda Kandarpara* | 244 | 100.00 | 22.95 | 75.41 | 1.64 | 0.00 | 0.00 | 304 | 100.00 | 18.42 | 71.71 | 8.88 | 0.33 | 0.66 |
| Bangshi Beltail* | 909 | 100.00 | 34.87 | 64.36 | 0.66 | 0.00 | 0.11 | 857 | 100.00 | 15.99 | 71.88 | 9.80 | 1.40 | 0.93 |
| Bir Bangshi | 348 | 100.00 | 40.23 | 58.91 | 0.86 | 0.00 | 0.00 | 306 | 100.00 | 18.95 | 68.30 | 9.15 | 1.63 | 1.96 |
| Char Bangshi | 561 | 100.00 | 31.55 | 67.74 | 0.53 | 0.00 | 0.18 | 551 | 100.00 | 14.34 | 73.87 | 10.16 | 1.27 | 0.36 |
| Beltail Khayerpara* | 580 | 100.00 | 26.55 | 72.93 | 0.34 | 0.17 | 0.00 | 605 | 100.00 | 19.17 | 77.52 | 2.15 | 0.66 | 0.50 |
| Charalkandi* | 421 | 100.00 | 23.99 | 72.45 | 1.43 | 0.71 | 1.43 | 461 | 100.00 | 13.23 | 75.49 | 9.54 | 1.74 | 0.00 |
| Chhabilapur* | 2141 | 100.00 | 31.81 | 66.74 | 1.07 | 0.19 | 0.19 | 2336 | 100.00 | 17.51 | 71.88 | 9.63 | 0.73 | 0.26 |
| Akandapara | 270 | 100.00 | 30.74 | 67.78 | 0.74 | 0.37 | 0.37 | 322 | 100.00 | 15.84 | 70.50 | 11.80 | 1.24 | 0.62 |
| Dakkhin Chhabilapur | 269 | 100.00 | 31.60 | 65.80 | 1.86 | 0.37 | 0.37 | 327 | 100.00 | 19.88 | 70.34 | 9.17 | 0.61 | 0.00 |
| Pashchim Chhabilapur | 296 | 100.00 | 33.11 | 65.54 | 1.01 | 0.00 | 0.34 | 367 | 100.00 | 19.35 | 73.57 | 6.81 | 0.00 | 0.27 |
| Purba Chhabilapur | 1024 | 100.00 | 29.59 | 68.95 | 1.17 | 0.20 | 0.10 | 1040 | 100.00 | 16.44 | 72.31 | 10.00 | 1.06 | 0.19 |
| Uttar Chhabilapur | 282 | 100.00 | 39.72 | 59.93 | 0.35 | 0.00 | 0.00 | 280 | 100.00 | 18.21 | 71.43 | 10.00 | 0.00 | 0.36 |
| Ghosherpara* | 2803 | 100.00 | 30.07 | 69.10 | 0.61 | 0.07 | 0.14 | 3213 | 100.00 | 19.98 | 71.80 | 7.69 | 0.31 | 0.22 |
| Bir Ghosherpara | 1177 | 100.00 | 31.35 | 67.54 | 0.76 | 0.08 | 0.25 | 1324 | 100.00 | 20.47 | 70.77 | 8.08 | 0.45 | 0.23 |
| Char Ghosherpara | 1626 | 100.00 | 29.15 | 70.23 | 0.49 | 0.06 | 0.06 | 1889 | 100.00 | 19.64 | 72.53 | 7.41 | 0.21 | 0.21 |
| Kahetpara* | 462 | 100.00 | 33.12 | 64.72 | 0.43 | 0.22 | 1.52 | 506 | 100.00 | 19.76 | 68.97 | 11.07 | 0.20 | 0.00 |
| Nagerpara* | 321 | 100.00 | 33.02 | 65.42 | 1.56 | 0.00 | 0.00 | 344 | 100.00 | 15.41 | 76.16 | 7.56 | 0.58 | 0.29 |
| Pathanpara* | 999 | 100.00 | 29.13 | 69.87 | 0.70 | 0.00 | 0.30 | 1128 | 100.00 | 17.20 | 73.40 | 7.71 | 1.15 | 0.53 |
| Saguna* | 1780 | 100.00 | 33.43 | 65.96 | 0.22 | 0.22 | 0.17 | 2119 | 100.00 | 18.83 | 70.55 | 9.58 | 0.61 | 0.42 |
| Bir Saguna | 550 | 100.00 | 33.82 | 65.27 | 0.18 | 0.36 | 0.36 | 664 | 100.00 | 17.92 | 73.80 | 7.53 | 0.45 | 0.30 |
| Char Saguna | 1230 | 100.00 | 33.25 | 66.26 | 0.24 | 0.16 | 0.08 | 1455 | 100.00 | 19.24 | 69.07 | 10.52 | 0.69 | 0.48 |
| Jhawgara Union | 11735 | 100.00 | 31.37 | 66.95 | 1.19 | 0.26 | 0.22 | 13030 | 100.00 | 19.72 | 67.68 | 11.43 | 0.84 | 0.32 |
| Rural | 11735 | 100.00 | 31.37 | 66.95 | 1.19 | 0.26 | 0.22 | 13030 | 100.00 | 19.72 | 67.68 | 11.43 | 0.84 | 0.32 |
| Urban | 0 | 0.00 | 0.00 | 0.00 | 0.00 | 0.00 | 0.00 | 0 | 0.00 | 0.00 | 0.00 | 0.00 | 0.00 | 0.00 |
| Bhatrabari* | 77 | 100.00 | 32.47 | 67.53 | 0.00 | 0.00 | 0.00 | 77 | 100.00 | 14.29 | 76.62 | 9.09 | 0.00 | 0.00 |
| Chanderbanda* | 229 | 100.00 | 32.75 | 65.94 | 0.44 | 0.44 | 0.44 | 235 | 100.00 | 15.74 | 70.64 | 12.34 | 1.28 | 0.00 |
| Dularbari* | 45 | 100.00 | 26.67 | 73.33 | 0.00 | 0.00 | 0.00 | 47 | 100.00 | 19.15 | 76.60 | 4.26 | 0.00 | 0.00 |
| Gutia* | 42 | 100.00 | 19.05 | 76.19 | 2.38 | 0.00 | 2.38 | 47 | 100.00 | 21.28 | 68.09 | 10.64 | 0.00 | 0.00 |
| Indrabari* | 1261 | 100.00 | 29.02 | 68.28 | 2.30 | 0.32 | 0.08 | 1468 | 100.00 | 21.12 | 65.46 | 11.92 | 1.36 | 0.14 |
| Pashchimpara | 815 | 100.00 | 27.85 | 69.33 | 2.45 | 0.25 | 0.12 | 980 | 100.00 | 20.41 | 64.29 | 13.47 | 1.63 | 0.20 |
| Purbapara | 446 | 100.00 | 31.17 | 66.37 | 2.02 | 0.45 | 0.00 | 488 | 100.00 | 22.54 | 67.83 | 8.81 | 0.82 | 0.00 |
| Jhawgara* | 2479 | 100.00 | 32.84 | 65.47 | 1.09 | 0.28 | 0.32 | 2759 | 100.00 | 20.15 | 65.71 | 12.79 | 0.91 | 0.43 |
| Daherpara | 644 | 100.00 | 31.06 | 66.46 | 1.55 | 0.78 | 0.16 | 732 | 100.00 | 19.13 | 65.85 | 13.93 | 0.68 | 0.41 |
| Dakkhin Jhawgara | 679 | 100.00 | 35.49 | 62.59 | 1.33 | 0.15 | 0.44 | 793 | 100.00 | 20.43 | 62.55 | 15.76 | 0.88 | 0.38 |

| Administrative Unit, Location and Community | Male Population | Percentage of Male | | | | | | Female Population | Percentage of Female | | | | | |
|--|--------------------|--------------------|------------------|----------------------|-------------|-------------|-------------|----------------------|----------------------|------------------|----------------------|--------------|-------------|-------------|
| | | Total | Never Married | Currently Married | Widower | Divorced | Separated | | Total | Never Married | Currently Married | Widow | Divorced | Separated |
| 1 | 2 | 3 | 4 | 5 | 6 | 7 | 8 | 9 | 10 | 11 | 12 | 13 | 14 | 15 |
| Pashchim Jhawgara | 521 | 100.00 | 31.09 | 68.14 | 0.58 | 0.00 | 0.19 | 547 | 100.00 | 17.92 | 70.02 | 10.79 | 0.73 | 0.55 |
| Purba Jhawgara | 635 | 100.00 | 33.23 | 65.35 | 0.79 | 0.16 | 0.47 | 687 | 100.00 | 22.71 | 65.79 | 9.75 | 1.31 | 0.44 |
| Kapashatia* | 1501 | 100.00 | 36.18 | 62.09 | 1.07 | 0.20 | 0.47 | 1646 | 100.00 | 21.63 | 66.46 | 11.00 | 0.73 | 0.18 |
| Manki* | 743 | 100.00 | 27.59 | 70.52 | 1.48 | 0.27 | 0.13 | 830 | 100.00 | 18.19 | 72.29 | 8.55 | 0.84 | 0.12 |
| Pairbari* | 591 | 100.00 | 30.63 | 68.36 | 0.85 | 0.00 | 0.17 | 650 | 100.00 | 21.08 | 66.15 | 10.77 | 1.85 | 0.15 |
| Natun Pairbari | 182 | 100.00 | 31.32 | 67.58 | 1.10 | 0.00 | 0.00 | 197 | 100.00 | 19.80 | 64.97 | 12.69 | 2.03 | 0.51 |
| Pairbari | 409 | 100.00 | 30.32 | 68.70 | 0.73 | 0.00 | 0.24 | 453 | 100.00 | 21.63 | 66.67 | 9.93 | 1.77 | 0.00 |
| Rehai Palashtala* | 703 | 100.00 | 28.45 | 69.84 | 1.28 | 0.00 | 0.43 | 839 | 100.00 | 19.07 | 68.06 | 11.56 | 0.95 | 0.36 |
| Ruhili* | 910 | 100.00 | 30.33 | 68.57 | 0.99 | 0.11 | 0.00 | 1029 | 100.00 | 20.70 | 67.06 | 10.88 | 0.49 | 0.87 |
| Sheikhsadi* | 1889 | 100.00 | 31.39 | 67.34 | 0.95 | 0.16 | 0.16 | 2022 | 100.00 | 17.95 | 69.98 | 10.98 | 0.59 | 0.49 |
| Sheikhsadi | 1064 | 100.00 | 30.83 | 68.05 | 0.94 | 0.00 | 0.19 | 1153 | 100.00 | 16.74 | 69.90 | 11.88 | 0.78 | 0.69 |
| Sheikhsadi Natunpara | 505 | 100.00 | 30.89 | 68.12 | 0.59 | 0.20 | 0.20 | 549 | 100.00 | 17.49 | 70.67 | 11.29 | 0.18 | 0.36 |
| Tupkarchar | 320 | 100.00 | 34.06 | 63.75 | 1.56 | 0.63 | 0.00 | 320 | 100.00 | 23.13 | 69.06 | 7.19 | 0.63 | 0.00 |
| Tagarchar* | 1265 | 100.00 | 30.28 | 67.83 | 1.11 | 0.79 | 0.00 | 1381 | 100.00 | 18.61 | 68.94 | 11.95 | 0.43 | 0.07 |
| Kulia Union | 9705 | 100.00 | 30.94 | 67.42 | 1.11 | 0.22 | 0.31 | 10980 | 100.00 | 19.25 | 69.04 | 10.73 | 0.70 | 0.27 |
| Rural | 8573 | 100.00 | 30.72 | 67.57 | 1.17 | 0.23 | 0.30 | 9721 | 100.00 | 19.13 | 69.28 | 10.61 | 0.74 | 0.24 |
| Urban | 1132 | 100.00 | 32.60 | 66.25 | 0.71 | 0.09 | 0.35 | 1259 | 100.00 | 20.17 | 67.20 | 11.68 | 0.40 | 0.56 |
| Ballabhpur* | 323 | 100.00 | 30.65 | 69.04 | 0.00 | 0.00 | 0.31 | 401 | 100.00 | 22.44 | 70.57 | 6.23 | 0.50 | 0.25 |
| Bhaluka* | 764 | 100.00 | 34.29 | 63.48 | 1.83 | 0.26 | 0.13 | 834 | 100.00 | 17.99 | 69.06 | 11.51 | 1.08 | 0.36 |
| Chinitola* | 942 | 100.00 | 30.36 | 68.37 | 0.96 | 0.32 | 0.00 | 1027 | 100.00 | 19.67 | 69.43 | 9.93 | 0.97 | 0.00 |
| Chinitola | 719 | 100.00 | 30.60 | 68.01 | 1.11 | 0.28 | 0.00 | 792 | 100.00 | 19.82 | 68.81 | 10.35 | 1.01 | 0.00 |
| Pirgachha | 223 | 100.00 | 29.60 | 69.51 | 0.45 | 0.45 | 0.00 | 235 | 100.00 | 19.15 | 71.49 | 8.51 | 0.85 | 0.00 |
| Daudkura* | 137 | 100.00 | 32.12 | 64.23 | 2.19 | 0.73 | 0.73 | 192 | 100.00 | 18.75 | 60.42 | 17.71 | 1.04 | 2.08 |
| Deplapara* | 178 | 100.00 | 32.58 | 65.73 | 0.00 | 0.00 | 1.69 | 210 | 100.00 | 18.57 | 67.62 | 12.86 | 0.48 | 0.48 |
| Kangal Kursha* | 720 | 100.00 | 26.81 | 70.14 | 1.94 | 0.56 | 0.56 | 851 | 100.00 | 18.92 | 68.86 | 11.05 | 0.59 | 0.59 |
| Dhalir Bhita | 210 | 100.00 | 23.33 | 75.71 | 0.95 | 0.00 | 0.00 | 221 | 100.00 | 12.22 | 82.81 | 4.07 | 0.90 | 0.00 |
| Kangal Kursha | 510 | 100.00 | 28.24 | 67.84 | 2.35 | 0.78 | 0.78 | 630 | 100.00 | 21.27 | 63.97 | 13.49 | 0.48 | 0.79 |
| Kulia* | 1376 | 100.00 | 32.56 | 66.06 | 1.02 | 0.22 | 0.15 | 1586 | 100.00 | 20.87 | 67.53 | 10.53 | 0.88 | 0.19 |
| Pacha Bahala* | 1274 | 100.00 | 29.43 | 69.15 | 0.94 | 0.24 | 0.24 | 1413 | 100.00 | 17.06 | 71.97 | 10.47 | 0.50 | 0.00 |
| Pacha Bahala | 1056 | 100.00 | 28.50 | 69.98 | 1.14 | 0.28 | 0.09 | 1124 | 100.00 | 16.81 | 71.80 | 10.77 | 0.62 | 0.00 |
| Puglipara | 218 | 100.00 | 33.94 | 65.14 | 0.00 | 0.00 | 0.92 | 289 | 100.00 | 17.99 | 72.66 | 9.34 | 0.00 | 0.00 |
| Sadipaiti* | 1161 | 100.00 | 30.40 | 67.44 | 1.64 | 0.34 | 0.17 | 1385 | 100.00 | 19.21 | 67.87 | 12.06 | 0.87 | 0.00 |
| Sadipati (Part-1) | 1161 | 100.00 | 30.40 | 67.44 | 1.64 | 0.34 | 0.17 | 1385 | 100.00 | 19.21 | 67.87 | 12.06 | 0.87 | 0.00 |
| Sadipati (2nd Portion)* | 311 | 100.00 | 33.76 | 63.99 | 1.29 | 0.00 | 0.96 | 318 | 100.00 | 20.13 | 70.13 | 9.12 | 0.63 | 0.00 |
| Sadipati (2nd Part) | 311 | 100.00 | 33.76 | 63.99 | 1.29 | 0.00 | 0.96 | 318 | 100.00 | 20.13 | 70.13 | 9.12 | 0.63 | 0.00 |
| Tanki* | 1132 | 100.00 | 32.60 | 66.25 | 0.71 | 0.09 | 0.35 | 1259 | 100.00 | 20.17 | 67.20 | 11.68 | 0.40 | 0.56 |
| Daudpur | 200 | 100.00 | 33.50 | 65.50 | 1.00 | 0.00 | 0.00 | 211 | 100.00 | 21.80 | 64.93 | 11.85 | 0.00 | 1.42 |
| Nayapara | 146 | 100.00 | 28.08 | 71.92 | 0.00 | 0.00 | 0.00 | 201 | 100.00 | 16.42 | 70.15 | 13.43 | 0.00 | 0.00 |
| Paragali | 158 | 100.00 | 36.08 | 61.39 | 0.63 | 0.00 | 1.90 | 172 | 100.00 | 19.19 | 63.95 | 15.12 | 0.58 | 1.16 |
| Ramarpara | 173 | 100.00 | 34.68 | 63.58 | 1.73 | 0.00 | 0.00 | 170 | 100.00 | 25.88 | 66.47 | 7.65 | 0.00 | 0.00 |
| Tanaki | 455 | 100.00 | 31.65 | 67.47 | 0.44 | 0.22 | 0.22 | 505 | 100.00 | 19.41 | 68.32 | 11.09 | 0.79 | 0.40 |
| Tarakandi* | 569 | 100.00 | 29.17 | 69.95 | 0.53 | 0.00 | 0.35 | 623 | 100.00 | 18.94 | 71.59 | 9.15 | 0.16 | 0.16 |
| Tegharia* | 818 | 100.00 | 29.95 | 68.58 | 0.98 | 0.00 | 0.49 | 881 | 100.00 | 18.39 | 70.60 | 9.65 | 0.79 | 0.57 |
| Mahmudpur Union | 16390 | 100.00 | 32.67 | 66.31 | 0.71 | 0.21 | 0.10 | 18134 | 100.00 | 18.67 | 71.18 | 9.14 | 0.75 | 0.26 |
| Rural | 16390 | 100.00 | 32.67 | 66.31 | 0.71 | 0.21 | 0.10 | 18134 | 100.00 | 18.67 | 71.18 | 9.14 | 0.75 | 0.26 |
| Urban | 0 | 0.00 | 0.00 | 0.00 | 0.00 | 0.00 | 0.00 | 0 | 0.00 | 0.00 | 0.00 | 0.00 | 0.00 | 0.00 |
| Banda Elangi* | 235 | 100.00 | 26.81 | 72.77 | 0.43 | 0.00 | 0.00 | 237 | 100.00 | 17.30 | 80.59 | 1.69 | 0.42 | 0.00 |
| Banda Elengi | 235 | 100.00 | 26.81 | 72.77 | 0.43 | 0.00 | 0.00 | 237 | 100.00 | 17.30 | 80.59 | 1.69 | 0.42 | 0.00 |
| Baniabari* | 1402 | 100.00 | 31.81 | 66.98 | 0.86 | 0.07 | 0.29 | 1576 | 100.00 | 17.83 | 71.64 | 10.09 | 0.25 | 0.19 |
| Imampur* | 685 | 100.00 | 32.70 | 65.99 | 1.02 | 0.00 | 0.29 | 764 | 100.00 | 21.07 | 67.41 | 10.86 | 0.65 | 0.00 |
| Khabuli* | 716 | 100.00 | 31.98 | 66.62 | 1.12 | 0.28 | 0.00 | 784 | 100.00 | 19.52 | 70.79 | 8.67 | 0.77 | 0.26 |
| Khasimara* | 1711 | 100.00 | 28.87 | 70.19 | 0.82 | 0.06 | 0.06 | 2017 | 100.00 | 17.90 | 70.65 | 9.77 | 1.19 | 0.50 |
| Khasimara | 881 | 100.00 | 27.92 | 71.40 | 0.68 | 0.00 | 0.00 | 1061 | 100.00 | 18.28 | 69.93 | 10.08 | 1.04 | 0.66 |
| Purarchar | 378 | 100.00 | 33.07 | 65.08 | 1.85 | 0.00 | 0.00 | 378 | 100.00 | 18.25 | 73.81 | 6.08 | 1.85 | 0.00 |
| Putiapara | 452 | 100.00 | 27.21 | 72.12 | 0.22 | 0.22 | 0.22 | 578 | 100.00 | 16.96 | 69.90 | 11.59 | 1.04 | 0.52 |
| Mahmudpur* | 7761 | 100.00 | 33.82 | 65.25 | 0.62 | 0.27 | 0.04 | 8594 | 100.00 | 19.20 | 70.96 | 8.74 | 0.81 | 0.29 |
| Abaria | 828 | 100.00 | 34.78 | 63.53 | 1.21 | 0.48 | 0.00 | 954 | 100.00 | 18.55 | 69.81 | 10.48 | 0.73 | 0.42 |
| Banabandha | 258 | 100.00 | 34.11 | 65.12 | 0.78 | 0.00 | 0.00 | 260 | 100.00 | 16.92 | 73.85 | 8.85 | 0.00 | 0.38 |
| Char Mahmudpur | 1886 | 100.00 | 34.04 | 65.43 | 0.53 | 0.00 | 0.00 | 2045 | 100.00 | 19.27 | 70.90 | 8.61 | 0.88 | 0.34 |
| Gobindi | 1390 | 100.00 | 33.24 | 66.26 | 0.29 | 0.22 | 0.00 | 1538 | 100.00 | 18.01 | 74.25 | 7.09 | 0.59 | 0.07 |

| Administrative Unit, Location and Community | Male Population | Percentage of Male | | | | | | Female Population | Percentage of Female | | | | | |
|--|--------------------|--------------------|------------------|----------------------|-------------|-------------|-------------|----------------------|----------------------|------------------|----------------------|--------------|-------------|-------------|
| | | Total | Never Married | Currently Married | Widower | Divorced | Separated | | Total | Never Married | Currently Married | Widow | Divorced | Separated |
| 1 | 2 | 3 | 4 | 5 | 6 | 7 | 8 | 9 | 10 | 11 | 12 | 13 | 14 | 15 |
| Kezaikata | 1768 | 100.00 | 34.67 | 64.31 | 0.51 | 0.45 | 0.06 | 2038 | 100.00 | 21.44 | 68.30 | 8.83 | 0.98 | 0.44 |
| Mahmudpur | 897 | 100.00 | 30.55 | 68.56 | 0.45 | 0.33 | 0.11 | 942 | 100.00 | 19.53 | 68.58 | 10.83 | 0.96 | 0.11 |
| Nalsia | 734 | 100.00 | 35.15 | 63.08 | 1.23 | 0.41 | 0.14 | 817 | 100.00 | 16.77 | 74.66 | 7.47 | 0.86 | 0.24 |
| Nanglapara Baga* | 220 | 100.00 | 31.36 | 66.36 | 0.45 | 1.36 | 0.45 | 253 | 100.00 | 18.18 | 65.61 | 14.23 | 1.58 | 0.40 |
| Payla* | 3660 | 100.00 | 32.90 | 66.07 | 0.68 | 0.19 | 0.16 | 3909 | 100.00 | 17.70 | 72.35 | 9.21 | 0.56 | 0.18 |
| Ag Payla | 1303 | 100.00 | 32.62 | 66.16 | 0.92 | 0.15 | 0.15 | 1432 | 100.00 | 19.06 | 69.76 | 10.41 | 0.56 | 0.21 |
| Charaldar | 416 | 100.00 | 28.85 | 70.91 | 0.00 | 0.24 | 0.00 | 423 | 100.00 | 16.31 | 78.25 | 4.73 | 0.71 | 0.00 |
| Pachh Payla | 1583 | 100.00 | 33.29 | 65.63 | 0.69 | 0.19 | 0.19 | 1698 | 100.00 | 17.67 | 72.20 | 9.31 | 0.65 | 0.18 |
| Roknaipara | 358 | 100.00 | 36.87 | 62.01 | 0.56 | 0.28 | 0.28 | 356 | 100.00 | 14.04 | 76.40 | 9.27 | 0.00 | 0.28 |
| Nangla Union | 9875 | 100.00 | 32.05 | 65.89 | 1.19 | 0.52 | 0.34 | 10701 | 100.00 | 19.24 | 67.21 | 12.05 | 1.05 | 0.45 |
| Rural | 9875 | 100.00 | 32.05 | 65.89 | 1.19 | 0.52 | 0.34 | 10701 | 100.00 | 19.24 | 67.21 | 12.05 | 1.05 | 0.45 |
| Urban | 0 | 0.00 | 0.00 | 0.00 | 0.00 | 0.00 | 0.00 | 0 | 0.00 | 0.00 | 0.00 | 0.00 | 0.00 | 0.00 |
| Banda Rouha* | 991 | 100.00 | 29.16 | 68.62 | 1.41 | 0.40 | 0.40 | 1071 | 100.00 | 17.83 | 71.34 | 9.80 | 0.75 | 0.28 |
| Basudebpur (Part)* | 1527 | 100.00 | 31.89 | 65.82 | 1.18 | 0.59 | 0.52 | 1638 | 100.00 | 19.29 | 66.97 | 11.84 | 1.34 | 0.55 |
| Basudebpur | 512 | 100.00 | 32.42 | 66.02 | 0.78 | 0.59 | 0.20 | 558 | 100.00 | 18.82 | 67.20 | 12.37 | 0.90 | 0.72 |
| Kaurabaid | 412 | 100.00 | 29.85 | 67.96 | 1.46 | 0.49 | 0.24 | 465 | 100.00 | 20.00 | 65.38 | 12.69 | 1.08 | 0.86 |
| Rupshaha | 603 | 100.00 | 32.84 | 64.18 | 1.33 | 0.66 | 1.00 | 615 | 100.00 | 19.19 | 67.97 | 10.73 | 1.95 | 0.16 |
| Bayradanga* | 576 | 100.00 | 33.16 | 64.93 | 1.56 | 0.35 | 0.00 | 567 | 100.00 | 19.22 | 68.25 | 10.41 | 1.23 | 0.88 |
| Deulabari* | 1377 | 100.00 | 31.15 | 67.32 | 0.87 | 0.51 | 0.15 | 1542 | 100.00 | 20.43 | 66.60 | 11.41 | 1.04 | 0.52 |
| Deulabari | 685 | 100.00 | 28.47 | 69.64 | 1.02 | 0.73 | 0.15 | 817 | 100.00 | 19.83 | 64.26 | 14.08 | 1.10 | 0.73 |
| Pramanikpara | 301 | 100.00 | 32.89 | 65.45 | 1.33 | 0.33 | 0.00 | 322 | 100.00 | 18.32 | 70.19 | 10.25 | 0.93 | 0.31 |
| Sardarpara | 391 | 100.00 | 34.53 | 64.71 | 0.26 | 0.26 | 0.26 | 403 | 100.00 | 23.33 | 68.49 | 6.95 | 0.99 | 0.25 |
| Gobindapur 2nd Khanda* | 2264 | 100.00 | 32.86 | 65.24 | 0.93 | 0.49 | 0.49 | 2403 | 100.00 | 18.35 | 67.62 | 12.65 | 0.92 | 0.46 |
| Bagurpara | 600 | 100.00 | 33.83 | 65.00 | 0.33 | 0.50 | 0.33 | 606 | 100.00 | 20.30 | 65.51 | 12.71 | 0.99 | 0.50 |
| Charaldar | 659 | 100.00 | 31.11 | 66.46 | 1.21 | 0.76 | 0.46 | 727 | 100.00 | 18.43 | 68.64 | 11.83 | 0.55 | 0.55 |
| Gobindapur | 623 | 100.00 | 35.15 | 62.76 | 1.12 | 0.16 | 0.80 | 630 | 100.00 | 19.68 | 67.14 | 12.06 | 0.95 | 0.16 |
| Majhband Nangla | 382 | 100.00 | 30.63 | 67.54 | 1.05 | 0.52 | 0.26 | 440 | 100.00 | 13.64 | 69.55 | 14.77 | 1.36 | 0.68 |
| Gobindapur 3rd Khanda* | 566 | 100.00 | 31.45 | 66.08 | 1.59 | 0.53 | 0.35 | 630 | 100.00 | 20.16 | 63.65 | 15.08 | 0.95 | 0.16 |
| Gobindapur | 118 | 100.00 | 38.14 | 61.02 | 0.00 | 0.00 | 0.85 | 123 | 100.00 | 17.07 | 65.85 | 16.26 | 0.81 | 0.00 |
| Kachhmir Tair | 76 | 100.00 | 23.68 | 71.05 | 3.95 | 1.32 | 0.00 | 84 | 100.00 | 17.86 | 67.86 | 13.10 | 1.19 | 0.00 |
| Natarkura | 372 | 100.00 | 30.91 | 66.67 | 1.61 | 0.54 | 0.27 | 423 | 100.00 | 21.51 | 62.17 | 15.13 | 0.95 | 0.24 |
| Haripur* | 1159 | 100.00 | 35.03 | 63.16 | 1.55 | 0.17 | 0.09 | 1358 | 100.00 | 20.47 | 64.80 | 13.18 | 1.18 | 0.37 |
| Haripur | 605 | 100.00 | 36.36 | 61.49 | 1.82 | 0.17 | 0.17 | 683 | 100.00 | 21.52 | 63.40 | 13.03 | 1.61 | 0.44 |
| Haripur Bhatipara | 164 | 100.00 | 37.80 | 60.98 | 1.22 | 0.00 | 0.00 | 186 | 100.00 | 21.51 | 62.37 | 13.44 | 1.61 | 1.08 |
| Pathalia | 390 | 100.00 | 31.79 | 66.67 | 1.28 | 0.26 | 0.00 | 489 | 100.00 | 18.61 | 67.69 | 13.29 | 0.41 | 0.00 |
| Nangla* | 1415 | 100.00 | 31.17 | 66.29 | 1.20 | 0.92 | 0.42 | 1492 | 100.00 | 18.90 | 67.76 | 11.93 | 1.01 | 0.40 |
| Munshi Nangla | 911 | 100.00 | 30.19 | 66.63 | 1.43 | 1.21 | 0.55 | 998 | 100.00 | 19.94 | 65.33 | 12.93 | 1.30 | 0.50 |
| Nalkuri | 357 | 100.00 | 33.33 | 64.99 | 1.12 | 0.56 | 0.00 | 341 | 100.00 | 15.84 | 73.02 | 10.56 | 0.29 | 0.29 |
| Naya Para | 147 | 100.00 | 31.97 | 67.35 | 0.00 | 0.00 | 0.68 | 153 | 100.00 | 18.95 | 71.90 | 8.50 | 0.65 | 0.00 |
| Nayanagar Union | 9738 | 100.00 | 33.45 | 64.93 | 1.09 | 0.26 | 0.28 | 10620 | 100.00 | 22.11 | 66.19 | 10.63 | 0.69 | 0.39 |
| Rural | 9738 | 100.00 | 33.45 | 64.93 | 1.09 | 0.26 | 0.28 | 10620 | 100.00 | 22.11 | 66.19 | 10.63 | 0.69 | 0.39 |
| Urban | 0 | 0.00 | 0.00 | 0.00 | 0.00 | 0.00 | 0.00 | 0 | 0.00 | 0.00 | 0.00 | 0.00 | 0.00 | 0.00 |
| Alokdia 1st Khanda* | 180 | 100.00 | 30.00 | 66.11 | 2.78 | 1.11 | 0.00 | 176 | 100.00 | 23.30 | 65.91 | 9.66 | 1.14 | 0.00 |
| Alokdia (Part-1) | 180 | 100.00 | 30.00 | 66.11 | 2.78 | 1.11 | 0.00 | 176 | 100.00 | 23.30 | 65.91 | 9.66 | 1.14 | 0.00 |
| Alokdia 2nd Khanda* | 153 | 100.00 | 23.53 | 75.82 | 0.65 | 0.00 | 0.00 | 168 | 100.00 | 16.07 | 83.93 | 0.00 | 0.00 | 0.00 |
| Alokdia (Part-2) | 153 | 100.00 | 23.53 | 75.82 | 0.65 | 0.00 | 0.00 | 168 | 100.00 | 16.07 | 83.93 | 0.00 | 0.00 | 0.00 |
| Bajaraddipara* | 424 | 100.00 | 29.01 | 69.10 | 1.65 | 0.00 | 0.24 | 494 | 100.00 | 21.26 | 62.55 | 15.59 | 0.61 | 0.00 |
| Bajarddipara | 424 | 100.00 | 29.01 | 69.10 | 1.65 | 0.00 | 0.24 | 494 | 100.00 | 21.26 | 62.55 | 15.59 | 0.61 | 0.00 |
| Banipakuria* | 176 | 100.00 | 31.25 | 67.05 | 1.14 | 0.00 | 0.57 | 205 | 100.00 | 26.83 | 64.39 | 8.78 | 0.00 | 0.00 |
| Burunga* | 828 | 100.00 | 29.59 | 69.57 | 0.60 | 0.00 | 0.24 | 943 | 100.00 | 19.72 | 67.55 | 12.09 | 0.42 | 0.21 |
| Chhinna* | 77 | 100.00 | 23.38 | 74.03 | 0.00 | 0.00 | 2.60 | 93 | 100.00 | 20.43 | 64.52 | 12.90 | 0.00 | 2.15 |
| Dagi* | 701 | 100.00 | 36.09 | 62.62 | 0.57 | 0.29 | 0.43 | 725 | 100.00 | 21.24 | 66.48 | 10.48 | 0.97 | 0.83 |
| Hat Gobindaganj* | 7 | 100.00 | 14.29 | 85.71 | 0.00 | 0.00 | 0.00 | 12 | 100.00 | 25.00 | 50.00 | 25.00 | 0.00 | 0.00 |
| Jalalpur (Part)* | 625 | 100.00 | 39.36 | 57.60 | 1.92 | 0.48 | 0.64 | 627 | 100.00 | 21.85 | 63.32 | 13.72 | 1.12 | 0.00 |
| Jalalpur | 625 | 100.00 | 39.36 | 57.60 | 1.92 | 0.48 | 0.64 | 627 | 100.00 | 21.85 | 63.32 | 13.72 | 1.12 | 0.00 |
| Kachhar Chhara* | 22 | 100.00 | 9.09 | 90.91 | 0.00 | 0.00 | 0.00 | 25 | 100.00 | 8.00 | 80.00 | 12.00 | 0.00 | 0.00 |
| Kamarerchar* | 1302 | 100.00 | 34.79 | 63.67 | 1.31 | 0.15 | 0.08 | 1405 | 100.00 | 21.49 | 67.33 | 10.68 | 0.43 | 0.07 |
| Kamarerchar (5 No Char) | 1302 | 100.00 | 34.79 | 63.67 | 1.31 | 0.15 | 0.08 | 1405 | 100.00 | 21.49 | 67.33 | 10.68 | 0.43 | 0.07 |
| Lakhipur* | 161 | 100.00 | 39.75 | 57.76 | 2.48 | 0.00 | 0.00 | 168 | 100.00 | 26.19 | 64.29 | 9.52 | 0.00 | 0.00 |
| Malancha* | 1773 | 100.00 | 37.90 | 60.97 | 0.56 | 0.28 | 0.28 | 1890 | 100.00 | 27.88 | 61.06 | 9.84 | 0.74 | 0.48 |

| Administrative Unit, Location and Community | Male Population | Percentage of Male | | | | | | Female Population | Percentage of Female | | | | | |
|--|--------------------|--------------------|------------------|----------------------|-------------|-------------|-------------|----------------------|----------------------|------------------|----------------------|--------------|-------------|-------------|
| | | Total | Never Married | Currently Married | Widower | Divorced | Separated | | Total | Never Married | Currently Married | Widow | Divorced | Separated |
| 1 | 2 | 3 | 4 | 5 | 6 | 7 | 8 | 9 | 10 | 11 | 12 | 13 | 14 | 15 |
| Mamabhagina* | 161 | 100.00 | 31.06 | 67.70 | 0.00 | 0.00 | 1.24 | 169 | 100.00 | 21.30 | 66.27 | 8.88 | 1.78 | 1.78 |
| Megharbari* | 1328 | 100.00 | 30.87 | 68.07 | 0.68 | 0.23 | 0.15 | 1473 | 100.00 | 20.03 | 69.93 | 8.96 | 0.75 | 0.34 |
| Sadhupur* | 1541 | 100.00 | 32.38 | 65.35 | 1.62 | 0.52 | 0.13 | 1705 | 100.00 | 20.70 | 66.98 | 10.97 | 0.76 | 0.59 |
| Udnapara (2nd Khanda) * | 34 | 100.00 | 26.47 | 73.53 | 0.00 | 0.00 | 0.00 | 33 | 100.00 | 12.12 | 75.76 | 12.12 | 0.00 | 0.00 |
| Udnapara(Part-2) | 34 | 100.00 | 26.47 | 73.53 | 0.00 | 0.00 | 0.00 | 33 | 100.00 | 12.12 | 75.76 | 12.12 | 0.00 | 0.00 |
| Udnapara (1st Khanda)* | 174 | 100.00 | 27.01 | 70.69 | 1.15 | 0.00 | 1.15 | 242 | 100.00 | 19.01 | 67.36 | 11.57 | 1.24 | 0.83 |
| Udnapara (Part-1) | 174 | 100.00 | 27.01 | 70.69 | 1.15 | 0.00 | 1.15 | 242 | 100.00 | 19.01 | 67.36 | 11.57 | 1.24 | 0.83 |
| Ukhra* | 71 | 100.00 | 28.17 | 67.61 | 4.23 | 0.00 | 0.00 | 67 | 100.00 | 17.91 | 73.13 | 7.46 | 0.00 | 1.49 |
| Shyampur Union | 6957 | 100.00 | 35.13 | 63.43 | 0.98 | 0.23 | 0.23 | 7054 | 100.00 | 20.33 | 68.63 | 9.85 | 0.79 | 0.40 |
| Rural | 6957 | 100.00 | 35.13 | 63.43 | 0.98 | 0.23 | 0.23 | 7054 | 100.00 | 20.33 | 68.63 | 9.85 | 0.79 | 0.40 |
| Urban | 0 | 0.00 | 0.00 | 0.00 | 0.00 | 0.00 | 0.00 | 0 | 0.00 | 0.00 | 0.00 | 0.00 | 0.00 | 0.00 |
| Goalinirchar* | 6687 | 100.00 | 34.93 | 63.65 | 0.99 | 0.19 | 0.24 | 6787 | 100.00 | 20.26 | 68.94 | 9.67 | 0.72 | 0.41 |
| Amdanga (Part) | 368 | 100.00 | 32.07 | 66.30 | 1.09 | 0.27 | 0.27 | 377 | 100.00 | 19.63 | 71.35 | 8.49 | 0.53 | 0.00 |
| Balurchar | 1268 | 100.00 | 36.04 | 63.25 | 0.47 | 0.00 | 0.24 | 1198 | 100.00 | 21.79 | 70.78 | 6.84 | 0.33 | 0.25 |
| Baulerpara | 296 | 100.00 | 37.50 | 62.16 | 0.34 | 0.00 | 0.00 | 273 | 100.00 | 16.85 | 74.36 | 8.06 | 0.73 | 0.00 |
| Char Basanta | 819 | 100.00 | 35.29 | 63.00 | 1.10 | 0.37 | 0.24 | 905 | 100.00 | 20.44 | 65.64 | 12.15 | 0.77 | 0.99 |
| Char No.2 | 365 | 100.00 | 35.89 | 60.82 | 2.47 | 0.82 | 0.00 | 372 | 100.00 | 19.09 | 68.55 | 12.10 | 0.27 | 0.00 |
| Gobindi | 292 | 100.00 | 34.59 | 62.67 | 2.40 | 0.00 | 0.34 | 340 | 100.00 | 20.00 | 64.12 | 14.12 | 0.88 | 0.88 |
| Kezaikata | 895 | 100.00 | 33.18 | 65.81 | 0.67 | 0.11 | 0.22 | 905 | 100.00 | 20.22 | 69.61 | 9.39 | 0.66 | 0.11 |
| Shaympur | 1138 | 100.00 | 34.62 | 64.32 | 0.70 | 0.09 | 0.26 | 1149 | 100.00 | 20.28 | 68.49 | 9.75 | 0.87 | 0.61 |
| Tupkerchar | 1246 | 100.00 | 35.15 | 62.92 | 1.28 | 0.32 | 0.32 | 1268 | 100.00 | 20.03 | 69.01 | 9.46 | 1.10 | 0.39 |
| Pratapjhagri* | 270 | 100.00 | 40.00 | 58.15 | 0.74 | 1.11 | 0.00 | 267 | 100.00 | 22.10 | 60.67 | 14.61 | 2.62 | 0.00 |
| Sarishabari Upazila | 134259 | 100.00 | 32.05 | 66.38 | 1.09 | 0.23 | 0.25 | 148199 | 100.00 | 19.35 | 68.86 | 10.96 | 0.53 | 0.31 |
| Rural | 107587 | 100.00 | 31.81 | 66.64 | 1.06 | 0.22 | 0.26 | 118715 | 100.00 | 19.05 | 69.40 | 10.73 | 0.53 | 0.28 |
| Urban | 26672 | 100.00 | 33.01 | 65.32 | 1.20 | 0.24 | 0.22 | 29484 | 100.00 | 20.55 | 66.66 | 11.88 | 0.49 | 0.41 |
| Sarishabari Paurashava | 21866 | 100.00 | 33.37 | 64.96 | 1.19 | 0.25 | 0.22 | 24024 | 100.00 | 20.73 | 66.67 | 11.73 | 0.47 | 0.40 |
| Ward No. 01 | 3714 | 100.00 | 34.60 | 63.76 | 1.21 | 0.19 | 0.24 | 4116 | 100.00 | 22.11 | 67.06 | 10.18 | 0.39 | 0.27 |
| Dhanata* | 1165 | 100.00 | 37.00 | 60.77 | 1.46 | 0.34 | 0.43 | 1213 | 100.00 | 21.19 | 66.94 | 11.38 | 0.33 | 0.16 |
| Bir Dhanata | 568 | 100.00 | 41.55 | 57.57 | 0.35 | 0.35 | 0.18 | 553 | 100.00 | 22.60 | 65.82 | 11.21 | 0.36 | 0.00 |
| Char Dhanata | 597 | 100.00 | 32.66 | 63.82 | 2.51 | 0.34 | 0.67 | 660 | 100.00 | 20.00 | 67.88 | 11.52 | 0.30 | 0.30 |
| Satpoa* | 2549 | 100.00 | 33.50 | 65.12 | 1.10 | 0.12 | 0.16 | 2903 | 100.00 | 22.49 | 67.10 | 9.68 | 0.41 | 0.31 |
| Ward No. 02 | 2901 | 100.00 | 33.23 | 65.49 | 1.03 | 0.17 | 0.07 | 3132 | 100.00 | 22.77 | 64.94 | 11.53 | 0.45 | 0.32 |
| Bhurarbari* | 2031 | 100.00 | 32.15 | 66.42 | 1.18 | 0.20 | 0.05 | 2207 | 100.00 | 24.06 | 64.88 | 10.24 | 0.59 | 0.23 |
| Aramnagar | 694 | 100.00 | 34.29 | 63.98 | 1.30 | 0.29 | 0.14 | 763 | 100.00 | 24.51 | 65.14 | 9.31 | 0.79 | 0.26 |
| Aramnagar Bazar | 800 | 100.00 | 31.75 | 67.38 | 0.88 | 0.00 | 0.00 | 899 | 100.00 | 26.81 | 62.85 | 10.12 | 0.22 | 0.00 |
| Bankaraouha | 8 | 100.00 | 37.50 | 62.50 | 0.00 | 0.00 | 0.00 | 8 | 100.00 | 12.50 | 75.00 | 12.50 | 0.00 | 0.00 |
| Bhurarbari | 529 | 100.00 | 29.87 | 68.24 | 1.51 | 0.38 | 0.00 | 537 | 100.00 | 18.99 | 67.78 | 11.73 | 0.93 | 0.56 |
| Samarthabari* | 870 | 100.00 | 35.75 | 63.33 | 0.69 | 0.11 | 0.11 | 925 | 100.00 | 19.68 | 65.08 | 14.59 | 0.11 | 0.54 |
| Jhalupara | 228 | 100.00 | 38.60 | 60.09 | 1.32 | 0.00 | 0.00 | 228 | 100.00 | 23.68 | 64.47 | 11.40 | 0.00 | 0.44 |
| Samarthabari | 642 | 100.00 | 34.74 | 64.49 | 0.47 | 0.16 | 0.16 | 697 | 100.00 | 18.36 | 65.28 | 15.64 | 0.14 | 0.57 |
| Ward No. 03 | 2763 | 100.00 | 30.26 | 68.40 | 1.01 | 0.18 | 0.14 | 3000 | 100.00 | 18.63 | 68.37 | 12.33 | 0.43 | 0.23 |
| Balardiar* | 1919 | 100.00 | 30.95 | 67.85 | 0.94 | 0.10 | 0.16 | 2095 | 100.00 | 18.28 | 68.97 | 12.22 | 0.29 | 0.24 |
| Mulbari* | 844 | 100.00 | 28.67 | 69.67 | 1.18 | 0.36 | 0.12 | 905 | 100.00 | 19.45 | 66.96 | 12.60 | 0.77 | 0.22 |
| Mulbari Talukdarpara | 844 | 100.00 | 28.67 | 69.67 | 1.18 | 0.36 | 0.12 | 905 | 100.00 | 19.45 | 66.96 | 12.60 | 0.77 | 0.22 |
| Ward No. 04 | 1990 | 100.00 | 35.38 | 63.47 | 0.85 | 0.20 | 0.10 | 2154 | 100.00 | 23.40 | 66.34 | 9.84 | 0.32 | 0.09 |
| Bil Itaria* | 19 | 100.00 | 47.37 | 52.63 | 0.00 | 0.00 | 0.00 | 18 | 100.00 | 22.22 | 72.22 | 5.56 | 0.00 | 0.00 |
| Bil Shimla* | 30 | 100.00 | 30.00 | 70.00 | 0.00 | 0.00 | 0.00 | 33 | 100.00 | 9.09 | 90.91 | 0.00 | 0.00 | 0.00 |
| Shimla Gopinath (Part)* | 1924 | 100.00 | 35.40 | 63.41 | 0.88 | 0.21 | 0.10 | 2089 | 100.00 | 23.79 | 65.73 | 10.05 | 0.34 | 0.10 |
| Shimla Bazar | 1924 | 100.00 | 35.40 | 63.41 | 0.88 | 0.21 | 0.10 | 2089 | 100.00 | 23.79 | 65.73 | 10.05 | 0.34 | 0.10 |
| Shimla Raghunath* | 17 | 100.00 | 29.41 | 70.59 | 0.00 | 0.00 | 0.00 | 14 | 100.00 | 0.00 | 92.86 | 7.14 | 0.00 | 0.00 |
| Ward No. 05 | 2930 | 100.00 | 33.89 | 64.13 | 1.47 | 0.24 | 0.27 | 3299 | 100.00 | 20.01 | 65.96 | 12.43 | 0.73 | 0.88 |
| Bangali (Part)* | 1385 | 100.00 | 33.36 | 65.05 | 1.01 | 0.43 | 0.14 | 1538 | 100.00 | 19.38 | 66.91 | 12.22 | 0.65 | 0.85 |
| Kamrabad | 1385 | 100.00 | 33.36 | 65.05 | 1.01 | 0.43 | 0.14 | 1538 | 100.00 | 19.38 | 66.91 | 12.22 | 0.65 | 0.85 |
| Shimla Gopinath (Part)* | 1545 | 100.00 | 34.37 | 63.30 | 1.88 | 0.06 | 0.39 | 1761 | 100.00 | 20.56 | 65.13 | 12.61 | 0.80 | 0.91 |
| Shimla Palli | 1545 | 100.00 | 34.37 | 63.30 | 1.88 | 0.06 | 0.39 | 1761 | 100.00 | 20.56 | 65.13 | 12.61 | 0.80 | 0.91 |
| Ward No. 06 | 2679 | 100.00 | 35.20 | 63.34 | 0.86 | 0.30 | 0.30 | 2755 | 100.00 | 18.98 | 67.40 | 13.14 | 0.33 | 0.15 |
| Chak Hatbari* | 351 | 100.00 | 28.21 | 70.09 | 1.14 | 0.57 | 0.00 | 385 | 100.00 | 17.66 | 67.79 | 14.29 | 0.00 | 0.26 |
| Diar Krishna (1st Khanda)* | 286 | 100.00 | 33.57 | 64.34 | 1.40 | 0.35 | 0.35 | 319 | 100.00 | 25.08 | 64.89 | 9.09 | 0.63 | 0.31 |
| Diar Krishnai (1st Khanda) | 286 | 100.00 | 33.57 | 64.34 | 1.40 | 0.35 | 0.35 | 319 | 100.00 | 25.08 | 64.89 | 9.09 | 0.63 | 0.31 |
| Diar Krisna (2nd Khanda)* | 78 | 100.00 | 26.92 | 70.51 | 1.28 | 0.00 | 1.28 | 91 | 100.00 | 27.47 | 63.74 | 8.79 | 0.00 | 0.00 |

| Administrative Unit, Location and Community | Male Population | Percentage of Male | | | | | | Female Population | Percentage of Female | | | | | |
|--|--------------------|--------------------|------------------|----------------------|-------------|-------------|-------------|----------------------|----------------------|------------------|----------------------|--------------|-------------|-------------|
| | | Total | Never Married | Currently Married | Widower | Divorced | Separated | | Total | Never Married | Currently Married | Widow | Divorced | Separated |
| 1 | 2 | 3 | 4 | 5 | 6 | 7 | 8 | 9 | 10 | 11 | 12 | 13 | 14 | 15 |
| Diar Krishnai (2nd Khanda) | 78 | 100.00 | 26.92 | 70.51 | 1.28 | 0.00 | 1.28 | 91 | 100.00 | 27.47 | 63.74 | 8.79 | 0.00 | 0.00 |
| Haluaghat Shimla Madhab* | 53 | 100.00 | 30.19 | 67.92 | 0.00 | 1.89 | 0.00 | 56 | 100.00 | 17.86 | 75.00 | 7.14 | 0.00 | 0.00 |
| Katiarbari* | 196 | 100.00 | 31.63 | 67.35 | 0.51 | 0.00 | 0.51 | 218 | 100.00 | 14.68 | 67.43 | 16.97 | 0.46 | 0.46 |
| Shimla Bhagabat* | 55 | 100.00 | 36.36 | 60.00 | 1.82 | 0.00 | 1.82 | 53 | 100.00 | 11.32 | 67.92 | 20.75 | 0.00 | 0.00 |
| Shimla Baghabat | 55 | 100.00 | 36.36 | 60.00 | 1.82 | 0.00 | 1.82 | 53 | 100.00 | 11.32 | 67.92 | 20.75 | 0.00 | 0.00 |
| Shimla Chand* | 104 | 100.00 | 40.38 | 58.65 | 0.00 | 0.00 | 0.96 | 104 | 100.00 | 19.23 | 65.38 | 15.38 | 0.00 | 0.00 |
| Shimla Madhab Konabari* | 767 | 100.00 | 28.55 | 70.27 | 0.78 | 0.26 | 0.13 | 836 | 100.00 | 16.15 | 70.69 | 12.80 | 0.36 | 0.00 |
| Shimla Manohar Maizbari* | 789 | 100.00 | 46.64 | 52.09 | 0.76 | 0.25 | 0.25 | 693 | 100.00 | 21.21 | 64.50 | 13.71 | 0.43 | 0.14 |
| Ward No. 07 | 1748 | 100.00 | 31.52 | 66.36 | 1.37 | 0.57 | 0.17 | 2054 | 100.00 | 21.57 | 64.22 | 12.80 | 0.63 | 0.78 |
| Bangali (Part)* | 1748 | 100.00 | 31.52 | 66.36 | 1.37 | 0.57 | 0.17 | 2054 | 100.00 | 21.57 | 64.22 | 12.80 | 0.63 | 0.78 |
| Bangalipara Bausi Bazar | 1311 | 100.00 | 31.66 | 65.90 | 1.60 | 0.61 | 0.23 | 1529 | 100.00 | 22.63 | 63.11 | 12.62 | 0.78 | 0.85 |
| Ezrapara | 437 | 100.00 | 31.12 | 67.73 | 0.69 | 0.46 | 0.00 | 525 | 100.00 | 18.48 | 67.43 | 13.33 | 0.19 | 0.57 |
| Ward No. 08 | 1445 | 100.00 | 33.22 | 65.05 | 0.97 | 0.42 | 0.35 | 1644 | 100.00 | 18.31 | 68.37 | 12.65 | 0.36 | 0.30 |
| Bangali (Part)* | 1445 | 100.00 | 33.22 | 65.05 | 0.97 | 0.42 | 0.35 | 1644 | 100.00 | 18.31 | 68.37 | 12.65 | 0.36 | 0.30 |
| Bausi | 1445 | 100.00 | 33.22 | 65.05 | 0.97 | 0.42 | 0.35 | 1644 | 100.00 | 18.31 | 68.37 | 12.65 | 0.36 | 0.30 |
| Ward No. 09 | 1696 | 100.00 | 31.90 | 65.33 | 2.12 | 0.18 | 0.47 | 1870 | 100.00 | 19.57 | 67.81 | 11.34 | 0.59 | 0.70 |
| Bangali (Part)* | 1696 | 100.00 | 31.90 | 65.33 | 2.12 | 0.18 | 0.47 | 1870 | 100.00 | 19.57 | 67.81 | 11.34 | 0.59 | 0.70 |
| Bangali Chandanpur | 442 | 100.00 | 33.94 | 63.80 | 1.36 | 0.00 | 0.90 | 529 | 100.00 | 19.47 | 68.05 | 11.15 | 0.95 | 0.38 |
| Bausi Gazaria | 281 | 100.00 | 31.67 | 63.35 | 4.27 | 0.71 | 0.00 | 318 | 100.00 | 23.27 | 66.35 | 9.75 | 0.63 | 0.00 |
| Chak Bangali | 180 | 100.00 | 35.56 | 64.44 | 0.00 | 0.00 | 0.00 | 184 | 100.00 | 20.11 | 65.22 | 14.67 | 0.00 | 0.00 |
| Char Bangali | 567 | 100.00 | 30.16 | 67.37 | 1.76 | 0.18 | 0.53 | 591 | 100.00 | 17.60 | 69.20 | 10.83 | 0.68 | 1.69 |
| Naogala | 226 | 100.00 | 29.65 | 66.37 | 3.54 | 0.00 | 0.44 | 248 | 100.00 | 19.35 | 67.74 | 12.50 | 0.00 | 0.40 |
| Aona Union | 12871 | 100.00 | 32.10 | 66.10 | 1.27 | 0.25 | 0.28 | 14213 | 100.00 | 18.52 | 67.72 | 12.82 | 0.52 | 0.42 |
| Rural | 12871 | 100.00 | 32.10 | 66.10 | 1.27 | 0.25 | 0.28 | 14213 | 100.00 | 18.52 | 67.72 | 12.82 | 0.52 | 0.42 |
| Urban | 0 | 0.00 | 0.00 | 0.00 | 0.00 | 0.00 | 0.00 | 0 | 0.00 | 0.00 | 0.00 | 0.00 | 0.00 | 0.00 |
| Aona* | 222 | 100.00 | 35.59 | 62.16 | 1.80 | 0.45 | 0.00 | 204 | 100.00 | 17.65 | 71.08 | 10.78 | 0.49 | 0.00 |
| Barikandi* | 54 | 100.00 | 31.48 | 68.52 | 0.00 | 0.00 | 0.00 | 50 | 100.00 | 22.00 | 70.00 | 8.00 | 0.00 | 0.00 |
| Dayalpur* | 2860 | 100.00 | 32.76 | 65.66 | 1.19 | 0.17 | 0.21 | 3101 | 100.00 | 18.90 | 66.69 | 13.61 | 0.42 | 0.39 |
| Batikamari | 537 | 100.00 | 29.42 | 69.27 | 0.74 | 0.00 | 0.56 | 659 | 100.00 | 18.66 | 63.73 | 16.69 | 0.46 | 0.46 |
| Daulatpur | 1634 | 100.00 | 34.39 | 64.01 | 1.35 | 0.12 | 0.12 | 1706 | 100.00 | 19.05 | 67.06 | 12.95 | 0.47 | 0.47 |
| Mendarber | 418 | 100.00 | 33.25 | 65.07 | 1.44 | 0.24 | 0.00 | 412 | 100.00 | 17.48 | 69.42 | 12.86 | 0.00 | 0.24 |
| Rampur | 271 | 100.00 | 28.78 | 69.37 | 0.74 | 0.74 | 0.37 | 324 | 100.00 | 20.37 | 67.28 | 11.73 | 0.62 | 0.00 |
| Ghuncha* | 278 | 100.00 | 33.81 | 65.11 | 0.72 | 0.36 | 0.00 | 272 | 100.00 | 23.53 | 68.01 | 6.99 | 0.00 | 1.47 |
| Goal Bathan* | 521 | 100.00 | 38.00 | 61.42 | 0.38 | 0.00 | 0.19 | 505 | 100.00 | 16.44 | 74.06 | 8.71 | 0.79 | 0.00 |
| Kalikapur* | 280 | 100.00 | 32.14 | 66.07 | 1.07 | 0.71 | 0.00 | 333 | 100.00 | 15.92 | 69.37 | 14.41 | 0.30 | 0.00 |
| Kulpai* | 902 | 100.00 | 34.92 | 63.19 | 1.22 | 0.11 | 0.55 | 884 | 100.00 | 16.40 | 68.55 | 13.91 | 0.90 | 0.23 |
| Kumarpara* | 511 | 100.00 | 31.90 | 66.54 | 1.17 | 0.00 | 0.39 | 540 | 100.00 | 21.67 | 68.15 | 8.52 | 0.93 | 0.74 |
| Kurulia Patal* | 615 | 100.00 | 28.29 | 70.89 | 0.65 | 0.16 | 0.00 | 703 | 100.00 | 16.64 | 73.26 | 9.39 | 0.57 | 0.14 |
| Natherpara* | 739 | 100.00 | 31.66 | 66.85 | 0.95 | 0.14 | 0.41 | 884 | 100.00 | 17.76 | 65.61 | 15.05 | 0.68 | 0.90 |
| Kashinathpur (Part) | 146 | 100.00 | 30.14 | 67.12 | 0.68 | 0.00 | 2.05 | 170 | 100.00 | 13.53 | 64.12 | 20.59 | 0.59 | 1.18 |
| Natherpara | 332 | 100.00 | 35.54 | 63.25 | 0.90 | 0.30 | 0.00 | 382 | 100.00 | 18.85 | 65.71 | 13.09 | 1.05 | 1.31 |
| Tikrapara | 261 | 100.00 | 27.59 | 71.26 | 1.15 | 0.00 | 0.00 | 332 | 100.00 | 18.67 | 66.27 | 14.46 | 0.30 | 0.30 |
| Panchashi* | 1739 | 100.00 | 30.02 | 67.40 | 1.84 | 0.40 | 0.35 | 2012 | 100.00 | 17.94 | 67.99 | 13.17 | 0.40 | 0.50 |
| Taraniata* | 1896 | 100.00 | 31.28 | 66.72 | 1.64 | 0.21 | 0.16 | 2212 | 100.00 | 19.94 | 66.18 | 13.02 | 0.54 | 0.32 |
| Chandpur | 240 | 100.00 | 34.17 | 63.33 | 2.08 | 0.42 | 0.00 | 289 | 100.00 | 22.84 | 59.17 | 16.61 | 1.38 | 0.00 |
| Kabariabari | 791 | 100.00 | 30.09 | 68.02 | 1.77 | 0.13 | 0.00 | 934 | 100.00 | 19.59 | 66.27 | 13.38 | 0.54 | 0.21 |
| Kashinathpur (Part) | 457 | 100.00 | 33.92 | 64.11 | 1.31 | 0.22 | 0.44 | 488 | 100.00 | 17.62 | 68.24 | 12.91 | 0.41 | 0.82 |
| Taraniata | 408 | 100.00 | 28.92 | 69.12 | 1.47 | 0.25 | 0.25 | 501 | 100.00 | 21.16 | 68.06 | 10.38 | 0.20 | 0.20 |
| Thalulla* | 2254 | 100.00 | 31.77 | 66.19 | 1.20 | 0.40 | 0.44 | 2513 | 100.00 | 18.34 | 67.09 | 13.61 | 0.48 | 0.48 |
| Bhatara Union | 13130 | 100.00 | 32.12 | 66.58 | 0.87 | 0.18 | 0.25 | 15195 | 100.00 | 19.58 | 69.47 | 10.09 | 0.59 | 0.27 |
| Rural | 13130 | 100.00 | 32.12 | 66.58 | 0.87 | 0.18 | 0.25 | 15195 | 100.00 | 19.58 | 69.47 | 10.09 | 0.59 | 0.27 |
| Urban | 0 | 0.00 | 0.00 | 0.00 | 0.00 | 0.00 | 0.00 | 0 | 0.00 | 0.00 | 0.00 | 0.00 | 0.00 | 0.00 |
| Bangali (Part)* | 883 | 100.00 | 31.82 | 67.16 | 0.91 | 0.00 | 0.11 | 1024 | 100.00 | 18.46 | 68.75 | 12.21 | 0.29 | 0.29 |
| Bausi Dopadah | 72 | 100.00 | 29.17 | 70.83 | 0.00 | 0.00 | 0.00 | 106 | 100.00 | 19.81 | 61.32 | 18.87 | 0.00 | 0.00 |
| Bausi Gazaria | 179 | 100.00 | 34.64 | 62.57 | 2.79 | 0.00 | 0.00 | 170 | 100.00 | 15.88 | 71.76 | 11.76 | 0.59 | 0.00 |
| Choukha | 235 | 100.00 | 32.34 | 66.81 | 0.85 | 0.00 | 0.00 | 274 | 100.00 | 18.98 | 66.42 | 13.14 | 0.73 | 0.73 |
| Nayapara | 134 | 100.00 | 25.37 | 74.63 | 0.00 | 0.00 | 0.00 | 164 | 100.00 | 17.68 | 82.32 | 0.00 | 0.00 | 0.00 |
| Periata | 205 | 100.00 | 34.15 | 64.88 | 0.49 | 0.00 | 0.49 | 243 | 100.00 | 20.58 | 62.96 | 16.05 | 0.00 | 0.41 |
| Nichintpur | 58 | 100.00 | 31.03 | 68.97 | 0.00 | 0.00 | 0.00 | 67 | 100.00 | 14.93 | 70.15 | 14.93 | 0.00 | 0.00 |
| Barai Patal* | 507 | 100.00 | 29.39 | 68.05 | 1.38 | 0.00 | 1.18 | 624 | 100.00 | 19.87 | 67.95 | 10.74 | 1.12 | 0.32 |

| Administrative Unit, Location and Community | Male Population | Percentage of Male | | | | | | Female Population | Percentage of Female | | | | | |
|---|--------------------|--------------------|------------------|----------------------|-------------|-------------|-------------|----------------------|----------------------|------------------|----------------------|--------------|-------------|-------------|
| | | Total | Never Married | Currently Married | Widower | Divorced | Separated | | Total | Never Married | Currently Married | Widow | Divorced | Separated |
| 1 | 2 | 3 | 4 | 5 | 6 | 7 | 8 | 9 | 10 | 11 | 12 | 13 | 14 | 15 |
| Bhatara* | 2574 | 100.00 | 32.56 | 65.50 | 1.28 | 0.27 | 0.39 | 2978 | 100.00 | 19.81 | 67.80 | 11.69 | 0.50 | 0.20 |
| Bhatara | 1352 | 100.00 | 32.91 | 65.24 | 1.55 | 0.22 | 0.07 | 1629 | 100.00 | 20.87 | 65.99 | 11.97 | 0.80 | 0.37 |
| Gopinathpur | 256 | 100.00 | 33.20 | 64.84 | 1.17 | 0.39 | 0.39 | 276 | 100.00 | 18.48 | 73.55 | 7.97 | 0.00 | 0.00 |
| Kasaripara | 182 | 100.00 | 35.16 | 63.19 | 0.55 | 1.10 | 0.00 | 209 | 100.00 | 21.53 | 65.07 | 12.44 | 0.96 | 0.00 |
| Mohanganj | 71 | 100.00 | 40.85 | 49.30 | 1.41 | 1.41 | 7.04 | 69 | 100.00 | 20.29 | 56.52 | 23.19 | 0.00 | 0.00 |
| Parpara | 569 | 100.00 | 30.93 | 67.49 | 1.05 | 0.00 | 0.53 | 618 | 100.00 | 17.96 | 72.17 | 9.87 | 0.00 | 0.00 |
| Uderpara | 144 | 100.00 | 27.08 | 72.22 | 0.69 | 0.00 | 0.00 | 177 | 100.00 | 16.38 | 67.80 | 15.82 | 0.00 | 0.00 |
| Bhebla* | 717 | 100.00 | 29.01 | 69.60 | 1.12 | 0.00 | 0.28 | 795 | 100.00 | 20.50 | 71.70 | 7.30 | 0.50 | 0.00 |
| Chandanpur* | 300 | 100.00 | 28.67 | 69.00 | 1.67 | 0.00 | 0.67 | 385 | 100.00 | 19.22 | 70.65 | 8.83 | 1.04 | 0.26 |
| Char Hariapur* | 1087 | 100.00 | 33.67 | 65.41 | 0.55 | 0.28 | 0.09 | 1260 | 100.00 | 20.32 | 70.79 | 8.49 | 0.40 | 0.00 |
| Dhopadaha* | 636 | 100.00 | 32.23 | 66.67 | 0.31 | 0.16 | 0.63 | 693 | 100.00 | 19.48 | 72.87 | 7.50 | 0.14 | 0.00 |
| Fulbaria* | 1017 | 100.00 | 34.91 | 64.41 | 0.59 | 0.00 | 0.10 | 1144 | 100.00 | 19.32 | 68.09 | 11.89 | 0.52 | 0.17 |
| Jolarkhupi* | 66 | 100.00 | 39.39 | 60.61 | 0.00 | 0.00 | 0.00 | 77 | 100.00 | 15.58 | 63.64 | 20.78 | 0.00 | 0.00 |
| Joynagar* | 1019 | 100.00 | 30.62 | 68.60 | 0.39 | 0.39 | 0.00 | 1137 | 100.00 | 20.40 | 71.06 | 7.30 | 0.88 | 0.35 |
| Kalarchhara* | 110 | 100.00 | 36.36 | 63.64 | 0.00 | 0.00 | 0.00 | 135 | 100.00 | 21.48 | 78.52 | 0.00 | 0.00 | 0.00 |
| Krishna Rambari Mahishabaduria (2nd Khanda)* | 202 | 100.00 | 37.13 | 60.40 | 1.49 | 0.99 | 0.00 | 217 | 100.00 | 23.50 | 70.05 | 6.45 | 0.00 | 0.00 |
| Krishnarambari | 202 | 100.00 | 37.13 | 60.40 | 1.49 | 0.99 | 0.00 | 217 | 100.00 | 23.50 | 70.05 | 6.45 | 0.00 | 0.00 |
| Krishnapur* | 717 | 100.00 | 34.03 | 64.99 | 0.84 | 0.00 | 0.14 | 744 | 100.00 | 16.80 | 70.83 | 11.16 | 0.54 | 0.67 |
| Kuturia* | 578 | 100.00 | 27.16 | 71.97 | 0.69 | 0.17 | 0.00 | 690 | 100.00 | 18.26 | 72.17 | 8.99 | 0.43 | 0.14 |
| Maguriapara* | 316 | 100.00 | 29.75 | 70.25 | 0.00 | 0.00 | 0.00 | 368 | 100.00 | 19.29 | 72.83 | 6.52 | 0.27 | 1.09 |
| Mahisha Bhaduria (1st Portion)* | 1141 | 100.00 | 32.34 | 66.43 | 0.61 | 0.44 | 0.18 | 1292 | 100.00 | 18.73 | 70.12 | 10.14 | 0.54 | 0.46 |
| Mahis Baduria | 1141 | 100.00 | 32.34 | 66.43 | 0.61 | 0.44 | 0.18 | 1292 | 100.00 | 18.73 | 70.12 | 10.14 | 0.54 | 0.46 |
| Pakhadubi* | 659 | 100.00 | 34.90 | 64.04 | 0.91 | 0.15 | 0.00 | 835 | 100.00 | 19.88 | 68.26 | 9.82 | 1.44 | 0.60 |
| Phuldaha* | 601 | 100.00 | 30.28 | 67.72 | 1.50 | 0.00 | 0.50 | 797 | 100.00 | 21.20 | 63.61 | 13.93 | 1.00 | 0.25 |
| Doail Union | 18189 | 100.00 | 30.46 | 67.61 | 1.23 | 0.31 | 0.39 | 20287 | 100.00 | 18.62 | 68.41 | 11.95 | 0.70 | 0.33 |
| Rural | 18189 | 100.00 | 30.46 | 67.61 | 1.23 | 0.31 | 0.39 | 20287 | 100.00 | 18.62 | 68.41 | 11.95 | 0.70 | 0.33 |
| Urban | 0 | 0.00 | 0.00 | 0.00 | 0.00 | 0.00 | 0.00 | 0 | 0.00 | 0.00 | 0.00 | 0.00 | 0.00 | 0.00 |
| Balia* | 1898 | 100.00 | 31.14 | 67.49 | 0.74 | 0.26 | 0.37 | 1999 | 100.00 | 19.46 | 68.53 | 11.51 | 0.35 | 0.15 |
| Balia | 858 | 100.00 | 32.87 | 65.15 | 0.82 | 0.35 | 0.82 | 875 | 100.00 | 19.31 | 67.66 | 12.34 | 0.34 | 0.34 |
| Char Balia | 1040 | 100.00 | 29.71 | 69.42 | 0.67 | 0.19 | 0.00 | 1124 | 100.00 | 19.57 | 69.22 | 10.85 | 0.36 | 0.00 |
| Bhabanipur* | 1402 | 100.00 | 30.17 | 67.76 | 1.43 | 0.21 | 0.43 | 1636 | 100.00 | 18.89 | 68.15 | 11.86 | 0.98 | 0.12 |
| Bhabanipur | 852 | 100.00 | 29.93 | 67.61 | 1.64 | 0.23 | 0.59 | 980 | 100.00 | 18.06 | 68.27 | 12.35 | 1.12 | 0.20 |
| Loknathpur | 177 | 100.00 | 28.81 | 70.06 | 1.13 | 0.00 | 0.00 | 225 | 100.00 | 21.78 | 64.44 | 12.89 | 0.89 | 0.00 |
| Garadoba | 373 | 100.00 | 31.37 | 67.02 | 1.07 | 0.27 | 0.27 | 431 | 100.00 | 19.26 | 69.84 | 10.21 | 0.70 | 0.00 |
| Chaparkona* | 2501 | 100.00 | 31.51 | 66.57 | 1.52 | 0.32 | 0.08 | 2762 | 100.00 | 19.01 | 68.43 | 11.88 | 0.29 | 0.40 |
| Chaparkona | 1668 | 100.00 | 32.19 | 65.89 | 1.32 | 0.48 | 0.12 | 1781 | 100.00 | 19.09 | 68.67 | 11.68 | 0.17 | 0.39 |
| Decreeibanda | 549 | 100.00 | 29.51 | 68.85 | 1.64 | 0.00 | 0.00 | 671 | 100.00 | 19.52 | 67.66 | 12.22 | 0.30 | 0.30 |
| Kolarpar | 133 | 100.00 | 29.32 | 67.67 | 3.01 | 0.00 | 0.00 | 146 | 100.00 | 19.18 | 66.44 | 13.01 | 0.68 | 0.68 |
| Purbachar | 151 | 100.00 | 33.11 | 64.90 | 1.99 | 0.00 | 0.00 | 164 | 100.00 | 15.85 | 70.73 | 11.59 | 1.22 | 0.61 |
| Doail* | 4435 | 100.00 | 29.33 | 68.88 | 1.08 | 0.27 | 0.43 | 5177 | 100.00 | 18.39 | 68.65 | 11.84 | 0.70 | 0.42 |
| Doail | 2140 | 100.00 | 29.07 | 69.11 | 0.93 | 0.37 | 0.51 | 2427 | 100.00 | 17.14 | 68.27 | 12.86 | 1.03 | 0.70 |
| Gobindapur | 475 | 100.00 | 30.11 | 68.00 | 1.05 | 0.21 | 0.63 | 616 | 100.00 | 17.53 | 69.32 | 12.82 | 0.32 | 0.00 |
| Kazir Sadar | 178 | 100.00 | 25.84 | 70.79 | 2.81 | 0.56 | 0.00 | 205 | 100.00 | 20.49 | 64.88 | 13.17 | 0.49 | 0.98 |
| Krishnapur | 410 | 100.00 | 29.02 | 68.29 | 1.95 | 0.24 | 0.49 | 483 | 100.00 | 20.50 | 66.25 | 12.42 | 0.41 | 0.41 |
| Panchanandapur | 216 | 100.00 | 31.02 | 68.06 | 0.46 | 0.00 | 0.46 | 242 | 100.00 | 20.25 | 74.79 | 4.13 | 0.83 | 0.00 |
| Parmanandapur | 445 | 100.00 | 29.44 | 69.21 | 1.35 | 0.00 | 0.00 | 526 | 100.00 | 19.96 | 69.77 | 10.27 | 0.00 | 0.00 |
| Ramanandapur | 417 | 100.00 | 28.54 | 70.26 | 0.48 | 0.24 | 0.48 | 468 | 100.00 | 18.16 | 70.30 | 10.47 | 0.85 | 0.21 |
| Rampur | 154 | 100.00 | 35.06 | 64.29 | 0.65 | 0.00 | 0.00 | 210 | 100.00 | 22.86 | 66.67 | 10.48 | 0.00 | 0.00 |
| Dolbhiti* | 1217 | 100.00 | 28.68 | 69.27 | 1.07 | 0.49 | 0.49 | 1400 | 100.00 | 18.00 | 67.36 | 12.86 | 1.21 | 0.57 |
| Dolbhiti | 989 | 100.00 | 28.51 | 69.46 | 1.21 | 0.51 | 0.30 | 1150 | 100.00 | 18.09 | 67.30 | 12.61 | 1.48 | 0.52 |
| Harkhali | 228 | 100.00 | 29.39 | 68.42 | 0.44 | 0.44 | 1.32 | 250 | 100.00 | 17.60 | 67.60 | 14.00 | 0.00 | 0.80 |
| Gramnikai* | 901 | 100.00 | 33.30 | 64.82 | 1.55 | 0.00 | 0.33 | 1000 | 100.00 | 18.60 | 66.80 | 13.90 | 0.50 | 0.20 |
| Adachaki | 410 | 100.00 | 33.66 | 64.15 | 1.71 | 0.00 | 0.49 | 440 | 100.00 | 15.45 | 68.18 | 15.91 | 0.45 | 0.00 |
| Gramnikai | 377 | 100.00 | 33.95 | 64.19 | 1.59 | 0.00 | 0.27 | 436 | 100.00 | 21.56 | 64.45 | 13.30 | 0.23 | 0.46 |
| Mahishakandi | 114 | 100.00 | 29.82 | 69.30 | 0.88 | 0.00 | 0.00 | 124 | 100.00 | 19.35 | 70.16 | 8.87 | 1.61 | 0.00 |
| Hasra Majhail* | 2016 | 100.00 | 32.29 | 64.93 | 1.84 | 0.45 | 0.50 | 2211 | 100.00 | 20.26 | 66.85 | 11.94 | 0.50 | 0.45 |
| Hasra | 615 | 100.00 | 35.28 | 62.28 | 1.79 | 0.65 | 0.00 | 669 | 100.00 | 23.32 | 62.78 | 13.45 | 0.30 | 0.15 |
| Majalia | 1179 | 100.00 | 31.55 | 65.99 | 1.53 | 0.34 | 0.59 | 1292 | 100.00 | 18.89 | 68.58 | 11.30 | 0.62 | 0.62 |
| Prasadpur | 222 | 100.00 | 27.93 | 66.67 | 3.60 | 0.45 | 1.35 | 250 | 100.00 | 19.20 | 68.80 | 11.20 | 0.40 | 0.40 |

| Administrative Unit, Location and Community | Male Population | Percentage of Male | | | | | | Female Population | Percentage of Female | | | | | |
|--|--------------------|--------------------|------------------|----------------------|-------------|-------------|-------------|----------------------|----------------------|------------------|----------------------|--------------|-------------|-------------|
| | | Total | Never Married | Currently Married | Widower | Divorced | Separated | | Total | Never Married | Currently Married | Widow | Divorced | Separated |
| 1 | 2 | 3 | 4 | 5 | 6 | 7 | 8 | 9 | 10 | 11 | 12 | 13 | 14 | 15 |
| Hatbari* | 1944 | 100.00 | 30.14 | 67.90 | 1.18 | 0.41 | 0.36 | 2071 | 100.00 | 17.48 | 69.24 | 11.69 | 1.35 | 0.24 |
| Char Hatbari | 764 | 100.00 | 32.72 | 64.92 | 1.31 | 0.39 | 0.65 | 786 | 100.00 | 18.70 | 68.58 | 11.45 | 0.89 | 0.38 |
| Hatbari | 1180 | 100.00 | 28.47 | 69.83 | 1.10 | 0.42 | 0.17 | 1285 | 100.00 | 16.73 | 69.65 | 11.83 | 1.63 | 0.16 |
| Rayderpara* | 1434 | 100.00 | 28.59 | 69.80 | 0.84 | 0.28 | 0.49 | 1569 | 100.00 | 17.27 | 70.68 | 11.41 | 0.45 | 0.19 |
| Rayderpara | 1181 | 100.00 | 29.21 | 69.43 | 0.51 | 0.25 | 0.59 | 1235 | 100.00 | 16.60 | 71.90 | 10.77 | 0.49 | 0.24 |
| Udnapara | 253 | 100.00 | 25.69 | 71.54 | 2.37 | 0.40 | 0.00 | 334 | 100.00 | 19.76 | 66.17 | 13.77 | 0.30 | 0.00 |
| Sasharbal* | 258 | 100.00 | 31.78 | 67.05 | 0.39 | 0.00 | 0.78 | 280 | 100.00 | 20.00 | 68.21 | 10.71 | 1.07 | 0.00 |
| Tangail Rajibdia* | 183 | 100.00 | 32.24 | 63.93 | 1.64 | 1.09 | 1.09 | 182 | 100.00 | 15.38 | 69.23 | 13.74 | 1.65 | 0.00 |
| Kamrabad Union | 7017 | 100.00 | 34.43 | 64.20 | 1.04 | 0.19 | 0.14 | 7738 | 100.00 | 19.63 | 70.57 | 9.11 | 0.41 | 0.27 |
| Rural | 7017 | 100.00 | 34.43 | 64.20 | 1.04 | 0.19 | 0.14 | 7738 | 100.00 | 19.63 | 70.57 | 9.11 | 0.41 | 0.27 |
| Urban | 0 | 0.00 | 0.00 | 0.00 | 0.00 | 0.00 | 0.00 | 0 | 0.00 | 0.00 | 0.00 | 0.00 | 0.00 | 0.00 |
| Banda Baula* | 17 | 100.00 | 23.53 | 76.47 | 0.00 | 0.00 | 0.00 | 24 | 100.00 | 12.50 | 70.83 | 16.67 | 0.00 | 0.00 |
| Barabaria* | 1205 | 100.00 | 35.93 | 62.32 | 1.24 | 0.08 | 0.41 | 1327 | 100.00 | 20.57 | 69.18 | 9.34 | 0.53 | 0.38 |
| Barabaria | 1044 | 100.00 | 35.82 | 62.36 | 1.34 | 0.10 | 0.38 | 1146 | 100.00 | 20.68 | 69.55 | 8.73 | 0.61 | 0.44 |
| Bir Barabaria | 161 | 100.00 | 36.65 | 62.11 | 0.62 | 0.00 | 0.62 | 181 | 100.00 | 19.89 | 66.85 | 13.26 | 0.00 | 0.00 |
| Binjail (1st Khanda)* | 399 | 100.00 | 32.83 | 65.91 | 1.00 | 0.25 | 0.00 | 443 | 100.00 | 16.48 | 72.01 | 10.38 | 0.45 | 0.68 |
| Binjail (Part-1) | 399 | 100.00 | 32.83 | 65.91 | 1.00 | 0.25 | 0.00 | 443 | 100.00 | 16.48 | 72.01 | 10.38 | 0.45 | 0.68 |
| Binjail (2nd Khanda)* | 43 | 100.00 | 30.23 | 62.79 | 6.98 | 0.00 | 0.00 | 45 | 100.00 | 20.00 | 71.11 | 8.89 | 0.00 | 0.00 |
| Binjail (Part-2) | 43 | 100.00 | 30.23 | 62.79 | 6.98 | 0.00 | 0.00 | 45 | 100.00 | 20.00 | 71.11 | 8.89 | 0.00 | 0.00 |
| Char Dharabarsha* | 276 | 100.00 | 35.14 | 64.49 | 0.36 | 0.00 | 0.00 | 297 | 100.00 | 18.52 | 73.74 | 6.73 | 0.67 | 0.34 |
| Dharabarsha (1st Khanda)* | 60 | 100.00 | 28.33 | 68.33 | 3.33 | 0.00 | 0.00 | 64 | 100.00 | 12.50 | 84.38 | 3.13 | 0.00 | 0.00 |
| Dharabarsha (Part-1) | 60 | 100.00 | 28.33 | 68.33 | 3.33 | 0.00 | 0.00 | 64 | 100.00 | 12.50 | 84.38 | 3.13 | 0.00 | 0.00 |
| Dharabarsha (2nd Khanda)* | 60 | 100.00 | 31.67 | 68.33 | 0.00 | 0.00 | 0.00 | 64 | 100.00 | 15.63 | 70.31 | 14.06 | 0.00 | 0.00 |
| Dharabarsha (2nd Portion) | 60 | 100.00 | 31.67 | 68.33 | 0.00 | 0.00 | 0.00 | 64 | 100.00 | 15.63 | 70.31 | 14.06 | 0.00 | 0.00 |
| Goniapara Dharabarsha (3rd Khanda)* | 687 | 100.00 | 33.62 | 65.21 | 0.73 | 0.29 | 0.15 | 717 | 100.00 | 19.39 | 72.80 | 7.53 | 0.14 | 0.14 |
| Goniapara Dharabarsha (Part-3) | 687 | 100.00 | 33.62 | 65.21 | 0.73 | 0.29 | 0.15 | 717 | 100.00 | 19.39 | 72.80 | 7.53 | 0.14 | 0.14 |
| Gopinathpur Bayshing* | 92 | 100.00 | 29.35 | 69.57 | 0.00 | 1.09 | 0.00 | 109 | 100.00 | 14.68 | 85.32 | 0.00 | 0.00 | 0.00 |
| Gopinath Bayshing | 92 | 100.00 | 29.35 | 69.57 | 0.00 | 1.09 | 0.00 | 109 | 100.00 | 14.68 | 85.32 | 0.00 | 0.00 | 0.00 |
| Helenchabari* | 725 | 100.00 | 35.72 | 63.59 | 0.55 | 0.14 | 0.00 | 752 | 100.00 | 20.08 | 69.28 | 10.11 | 0.53 | 0.00 |
| Kandarpara* | 55 | 100.00 | 23.64 | 76.36 | 0.00 | 0.00 | 0.00 | 72 | 100.00 | 18.06 | 73.61 | 8.33 | 0.00 | 0.00 |
| Kandarpara Baruna* | 402 | 100.00 | 31.59 | 67.16 | 1.24 | 0.00 | 0.00 | 474 | 100.00 | 18.78 | 71.10 | 8.86 | 0.84 | 0.42 |
| Kayra* | 348 | 100.00 | 32.76 | 65.80 | 0.86 | 0.57 | 0.00 | 373 | 100.00 | 20.11 | 68.90 | 10.72 | 0.00 | 0.27 |
| Niugir Tengar* | 240 | 100.00 | 32.50 | 65.83 | 0.83 | 0.83 | 0.00 | 236 | 100.00 | 21.19 | 69.49 | 8.90 | 0.42 | 0.00 |
| Panchbari Decree* | 292 | 100.00 | 35.27 | 63.70 | 1.03 | 0.00 | 0.00 | 326 | 100.00 | 19.94 | 71.78 | 7.98 | 0.31 | 0.00 |
| Soakair* | 1159 | 100.00 | 36.15 | 62.30 | 1.12 | 0.17 | 0.26 | 1316 | 100.00 | 20.52 | 69.60 | 9.35 | 0.23 | 0.30 |
| Sonakanda* | 483 | 100.00 | 34.58 | 64.39 | 0.83 | 0.21 | 0.00 | 556 | 100.00 | 20.50 | 71.04 | 8.09 | 0.18 | 0.18 |
| Swadhinabari* | 292 | 100.00 | 34.25 | 63.70 | 2.05 | 0.00 | 0.00 | 337 | 100.00 | 21.66 | 65.58 | 11.57 | 0.89 | 0.30 |
| Syedpur* | 182 | 100.00 | 35.16 | 62.64 | 1.65 | 0.00 | 0.55 | 206 | 100.00 | 16.02 | 69.90 | 11.65 | 1.46 | 0.97 |
| Mahadan Union | 15110 | 100.00 | 29.70 | 68.42 | 1.24 | 0.35 | 0.28 | 16611 | 100.00 | 18.25 | 69.26 | 11.40 | 0.80 | 0.30 |
| Rural | 15110 | 100.00 | 29.70 | 68.42 | 1.24 | 0.35 | 0.28 | 16611 | 100.00 | 18.25 | 69.26 | 11.40 | 0.80 | 0.30 |
| Urban | 0 | 0.00 | 0.00 | 0.00 | 0.00 | 0.00 | 0.00 | 0 | 0.00 | 0.00 | 0.00 | 0.00 | 0.00 | 0.00 |
| Banagram* | 1621 | 100.00 | 29.30 | 68.11 | 1.48 | 0.43 | 0.68 | 1874 | 100.00 | 18.20 | 67.93 | 12.91 | 0.75 | 0.21 |
| Banagram | 1156 | 100.00 | 30.02 | 67.47 | 1.12 | 0.61 | 0.78 | 1304 | 100.00 | 18.10 | 67.87 | 12.88 | 0.92 | 0.23 |
| Shyamerpara | 465 | 100.00 | 27.53 | 69.68 | 2.37 | 0.00 | 0.43 | 570 | 100.00 | 18.42 | 68.07 | 12.98 | 0.35 | 0.18 |
| Banshbari* | 596 | 100.00 | 32.72 | 65.27 | 1.17 | 0.67 | 0.17 | 642 | 100.00 | 15.89 | 70.09 | 12.15 | 1.40 | 0.47 |
| Bara Shara* | 485 | 100.00 | 28.87 | 69.90 | 0.82 | 0.21 | 0.21 | 513 | 100.00 | 17.35 | 71.35 | 10.14 | 0.97 | 0.19 |
| Bil Balia* | 1516 | 100.00 | 27.51 | 70.65 | 1.52 | 0.20 | 0.13 | 1730 | 100.00 | 16.53 | 70.40 | 11.91 | 0.81 | 0.35 |
| Hiranyabari* | 370 | 100.00 | 26.22 | 70.00 | 2.97 | 0.81 | 0.00 | 451 | 100.00 | 17.96 | 66.52 | 14.19 | 1.11 | 0.22 |
| Hirannabari | 370 | 100.00 | 26.22 | 70.00 | 2.97 | 0.81 | 0.00 | 451 | 100.00 | 17.96 | 66.52 | 14.19 | 1.11 | 0.22 |
| Husnabad* | 370 | 100.00 | 29.73 | 68.38 | 1.08 | 0.54 | 0.27 | 437 | 100.00 | 20.37 | 66.36 | 12.36 | 0.46 | 0.46 |
| Jhingarbhita* | 119 | 100.00 | 30.25 | 68.91 | 0.84 | 0.00 | 0.00 | 137 | 100.00 | 18.25 | 65.69 | 16.06 | 0.00 | 0.00 |
| Karbari* | 517 | 100.00 | 29.21 | 69.05 | 0.77 | 0.39 | 0.58 | 545 | 100.00 | 18.72 | 69.17 | 11.01 | 0.55 | 0.55 |
| Kargram* | 1432 | 100.00 | 30.94 | 67.25 | 1.33 | 0.14 | 0.35 | 1544 | 100.00 | 21.05 | 68.01 | 10.10 | 0.58 | 0.26 |
| Khaguria* | 995 | 100.00 | 29.25 | 69.05 | 0.70 | 0.90 | 0.10 | 1037 | 100.00 | 16.78 | 71.84 | 10.80 | 0.58 | 0.00 |
| Kodla* | 172 | 100.00 | 33.72 | 63.95 | 1.74 | 0.00 | 0.58 | 159 | 100.00 | 15.72 | 72.96 | 11.32 | 0.00 | 0.00 |
| Mahadan* | 1456 | 100.00 | 31.52 | 66.90 | 1.17 | 0.07 | 0.34 | 1559 | 100.00 | 18.73 | 68.25 | 11.55 | 1.15 | 0.32 |
| Matiajani* | 446 | 100.00 | 27.80 | 69.06 | 2.24 | 0.45 | 0.45 | 524 | 100.00 | 16.79 | 68.70 | 13.17 | 0.95 | 0.38 |
| Naldair* | 482 | 100.00 | 27.39 | 68.67 | 1.87 | 1.24 | 0.83 | 550 | 100.00 | 17.45 | 69.09 | 12.73 | 0.73 | 0.00 |
| Raghnathpur* | 499 | 100.00 | 26.65 | 71.74 | 1.20 | 0.40 | 0.00 | 596 | 100.00 | 19.97 | 70.30 | 9.23 | 0.34 | 0.17 |

| Administrative Unit, Location and Community | Male Population | Percentage of Male | | | | | | Female Population | Percentage of Female | | | | | |
|--|--------------------|--------------------|------------------|----------------------|-------------|-------------|-------------|----------------------|----------------------|------------------|----------------------|--------------|-------------|-------------|
| | | Total | Never Married | Currently Married | Widower | Divorced | Separated | | Total | Never Married | Currently Married | Widow | Divorced | Separated |
| 1 | 2 | 3 | 4 | 5 | 6 | 7 | 8 | 9 | 10 | 11 | 12 | 13 | 14 | 15 |
| Rajibdia* | 164 | 100.00 | 31.10 | 67.07 | 0.61 | 1.22 | 0.00 | 194 | 100.00 | 20.10 | 65.98 | 12.37 | 1.03 | 0.52 |
| Sanakair* | 1380 | 100.00 | 31.96 | 67.39 | 0.51 | 0.07 | 0.07 | 1429 | 100.00 | 18.68 | 69.42 | 10.43 | 0.84 | 0.63 |
| Dholochara | 146 | 100.00 | 29.45 | 69.86 | 0.68 | 0.00 | 0.00 | 148 | 100.00 | 19.59 | 71.62 | 7.43 | 1.35 | 0.00 |
| Sanakair | 962 | 100.00 | 32.64 | 66.84 | 0.31 | 0.10 | 0.10 | 985 | 100.00 | 17.66 | 69.85 | 10.86 | 0.81 | 0.81 |
| Shibpur | 272 | 100.00 | 30.88 | 68.01 | 1.10 | 0.00 | 0.00 | 296 | 100.00 | 21.62 | 66.89 | 10.47 | 0.68 | 0.34 |
| Sengua* | 2081 | 100.00 | 30.03 | 68.24 | 1.25 | 0.29 | 0.19 | 2259 | 100.00 | 18.55 | 69.68 | 10.54 | 0.89 | 0.35 |
| Uchchagram* | 409 | 100.00 | 26.89 | 71.88 | 1.22 | 0.00 | 0.00 | 431 | 100.00 | 16.71 | 72.39 | 10.21 | 0.70 | 0.00 |
| Pingna Union | 11190 | 100.00 | 32.54 | 65.93 | 1.05 | 0.20 | 0.29 | 12418 | 100.00 | 19.56 | 68.20 | 11.39 | 0.52 | 0.32 |
| Rural | 10160 | 100.00 | 32.54 | 65.94 | 1.03 | 0.21 | 0.29 | 11274 | 100.00 | 19.44 | 68.65 | 11.07 | 0.53 | 0.30 |
| Urban | 1030 | 100.00 | 32.52 | 65.92 | 1.17 | 0.10 | 0.29 | 1144 | 100.00 | 20.72 | 63.72 | 14.60 | 0.44 | 0.52 |
| Baraipatal* | 2192 | 100.00 | 33.12 | 65.74 | 0.68 | 0.09 | 0.36 | 2519 | 100.00 | 18.58 | 69.43 | 11.12 | 0.60 | 0.28 |
| Baraipatal | 1259 | 100.00 | 34.55 | 64.26 | 0.95 | 0.08 | 0.16 | 1382 | 100.00 | 18.09 | 67.58 | 13.17 | 0.80 | 0.36 |
| Fuladherpara | 933 | 100.00 | 31.19 | 67.74 | 0.32 | 0.11 | 0.64 | 1137 | 100.00 | 19.17 | 71.68 | 8.62 | 0.35 | 0.18 |
| Bashuria* | 1705 | 100.00 | 33.61 | 64.87 | 1.00 | 0.12 | 0.41 | 1900 | 100.00 | 20.16 | 67.05 | 12.05 | 0.37 | 0.37 |
| Bashuria | 309 | 100.00 | 31.07 | 66.99 | 1.29 | 0.00 | 0.65 | 369 | 100.00 | 20.87 | 66.40 | 12.47 | 0.27 | 0.00 |
| Narpara | 609 | 100.00 | 32.35 | 67.00 | 0.33 | 0.16 | 0.16 | 644 | 100.00 | 21.12 | 67.39 | 10.71 | 0.47 | 0.31 |
| Padmapur | 209 | 100.00 | 32.54 | 65.55 | 1.44 | 0.00 | 0.48 | 279 | 100.00 | 21.15 | 63.80 | 14.34 | 0.00 | 0.72 |
| Radhanagar | 578 | 100.00 | 36.68 | 61.25 | 1.38 | 0.17 | 0.52 | 608 | 100.00 | 18.26 | 68.59 | 12.17 | 0.49 | 0.49 |
| Char Bashuria* | 13 | 100.00 | 38.46 | 61.54 | 0.00 | 0.00 | 0.00 | 13 | 100.00 | 23.08 | 61.54 | 15.38 | 0.00 | 0.00 |
| Dari Meiya* | 532 | 100.00 | 29.89 | 69.36 | 0.56 | 0.00 | 0.19 | 612 | 100.00 | 19.93 | 70.92 | 8.50 | 0.49 | 0.16 |
| Kabulibari* | 40 | 100.00 | 40.00 | 60.00 | 0.00 | 0.00 | 0.00 | 37 | 100.00 | 21.62 | 67.57 | 10.81 | 0.00 | 0.00 |
| Khas Baliemenda* | 141 | 100.00 | 37.59 | 60.99 | 1.42 | 0.00 | 0.00 | 140 | 100.00 | 22.86 | 69.29 | 6.43 | 0.71 | 0.71 |
| Medur* | 535 | 100.00 | 29.35 | 68.41 | 1.50 | 0.75 | 0.00 | 638 | 100.00 | 15.83 | 68.97 | 14.11 | 0.94 | 0.16 |
| Meiya* | 792 | 100.00 | 32.20 | 65.66 | 2.02 | 0.00 | 0.13 | 865 | 100.00 | 18.96 | 66.59 | 13.87 | 0.58 | 0.00 |
| Nalsunda* | 2041 | 100.00 | 29.64 | 69.08 | 0.98 | 0.05 | 0.24 | 2171 | 100.00 | 17.32 | 74.21 | 7.78 | 0.41 | 0.28 |
| Balia Menda | 461 | 100.00 | 25.60 | 72.02 | 1.95 | 0.22 | 0.22 | 522 | 100.00 | 15.33 | 73.75 | 10.34 | 0.38 | 0.19 |
| Dakatia Menda | 37 | 100.00 | 32.43 | 67.57 | 0.00 | 0.00 | 0.00 | 37 | 100.00 | 21.62 | 70.27 | 5.41 | 0.00 | 2.70 |
| Mirkutir | 659 | 100.00 | 30.50 | 67.98 | 1.21 | 0.00 | 0.30 | 666 | 100.00 | 16.22 | 73.27 | 9.01 | 0.90 | 0.60 |
| Nalsanda | 884 | 100.00 | 31.00 | 68.44 | 0.34 | 0.00 | 0.23 | 946 | 100.00 | 19.03 | 75.26 | 5.60 | 0.11 | 0.00 |
| Pingna* | 2169 | 100.00 | 34.90 | 63.12 | 1.11 | 0.55 | 0.32 | 2379 | 100.00 | 22.49 | 64.14 | 12.32 | 0.59 | 0.46 |
| Raspal* | 1030 | 100.00 | 32.52 | 65.92 | 1.17 | 0.10 | 0.29 | 1144 | 100.00 | 20.72 | 63.72 | 14.60 | 0.44 | 0.52 |
| Gopalganj Kawamara | 879 | 100.00 | 32.20 | 66.10 | 1.37 | 0.11 | 0.23 | 981 | 100.00 | 21.41 | 63.20 | 14.58 | 0.51 | 0.31 |
| Raspal | 151 | 100.00 | 34.44 | 64.90 | 0.00 | 0.00 | 0.66 | 163 | 100.00 | 16.56 | 66.87 | 14.72 | 0.00 | 1.84 |
| Pogaldigha Union | 21697 | 100.00 | 31.94 | 66.65 | 1.06 | 0.14 | 0.21 | 23778 | 100.00 | 19.69 | 68.82 | 10.85 | 0.41 | 0.24 |
| Rural | 17921 | 100.00 | 32.12 | 66.53 | 1.02 | 0.13 | 0.21 | 19462 | 100.00 | 19.72 | 69.13 | 10.60 | 0.36 | 0.19 |
| Urban | 3776 | 100.00 | 31.06 | 67.24 | 1.30 | 0.19 | 0.21 | 4316 | 100.00 | 19.56 | 67.38 | 12.03 | 0.60 | 0.44 |
| Binnafair* | 5358 | 100.00 | 31.97 | 66.27 | 1.36 | 0.13 | 0.26 | 5950 | 100.00 | 19.75 | 67.43 | 12.18 | 0.47 | 0.17 |
| Bagarpar | 1182 | 100.00 | 33.50 | 63.96 | 1.95 | 0.08 | 0.51 | 1297 | 100.00 | 20.74 | 65.69 | 12.88 | 0.46 | 0.23 |
| Binnafair | 520 | 100.00 | 32.88 | 65.58 | 1.15 | 0.00 | 0.38 | 524 | 100.00 | 17.56 | 72.90 | 9.16 | 0.38 | 0.00 |
| Chakpara | 355 | 100.00 | 30.14 | 67.61 | 1.69 | 0.00 | 0.56 | 414 | 100.00 | 20.53 | 65.46 | 13.29 | 0.48 | 0.24 |
| Gobindanagar | 744 | 100.00 | 30.24 | 67.74 | 1.61 | 0.27 | 0.13 | 842 | 100.00 | 17.46 | 69.24 | 12.83 | 0.24 | 0.24 |
| Monarpara | 660 | 100.00 | 31.97 | 66.82 | 1.06 | 0.00 | 0.15 | 731 | 100.00 | 20.79 | 68.40 | 10.53 | 0.27 | 0.00 |
| Patabuga | 340 | 100.00 | 25.88 | 72.06 | 1.47 | 0.00 | 0.59 | 410 | 100.00 | 16.10 | 66.83 | 15.85 | 0.49 | 0.73 |
| Putiarpar | 957 | 100.00 | 32.60 | 66.46 | 0.52 | 0.42 | 0.00 | 1075 | 100.00 | 20.37 | 68.19 | 10.60 | 0.74 | 0.09 |
| Sancharpar | 408 | 100.00 | 33.82 | 65.20 | 0.98 | 0.00 | 0.00 | 472 | 100.00 | 22.88 | 61.86 | 14.62 | 0.64 | 0.00 |
| Shimultair | 192 | 100.00 | 33.85 | 63.54 | 2.60 | 0.00 | 0.00 | 185 | 100.00 | 20.00 | 67.57 | 11.89 | 0.54 | 0.00 |
| Brahmanjani* | 283 | 100.00 | 37.46 | 61.48 | 1.06 | 0.00 | 0.00 | 295 | 100.00 | 18.64 | 73.22 | 7.80 | 0.34 | 0.00 |
| Damodarpur* | 1079 | 100.00 | 31.05 | 67.84 | 0.83 | 0.09 | 0.19 | 1156 | 100.00 | 19.90 | 70.76 | 8.74 | 0.17 | 0.43 |
| Chechiabadha | 257 | 100.00 | 34.63 | 63.81 | 1.56 | 0.00 | 0.00 | 333 | 100.00 | 24.92 | 60.36 | 14.41 | 0.00 | 0.30 |
| Damodarpur | 822 | 100.00 | 29.93 | 69.10 | 0.61 | 0.12 | 0.24 | 823 | 100.00 | 17.86 | 74.97 | 6.44 | 0.24 | 0.49 |
| Malipara* | 2710 | 100.00 | 36.83 | 62.21 | 0.81 | 0.07 | 0.07 | 2767 | 100.00 | 21.07 | 68.49 | 9.90 | 0.33 | 0.22 |
| Manikpatal* | 225 | 100.00 | 32.00 | 65.78 | 2.22 | 0.00 | 0.00 | 273 | 100.00 | 23.81 | 65.20 | 9.89 | 1.10 | 0.00 |
| Pogaldigha* | 7714 | 100.00 | 30.20 | 68.51 | 0.87 | 0.17 | 0.25 | 8462 | 100.00 | 19.19 | 70.20 | 10.13 | 0.30 | 0.19 |
| Charpara | 380 | 100.00 | 27.63 | 71.32 | 1.05 | 0.00 | 0.00 | 406 | 100.00 | 17.00 | 71.92 | 11.08 | 0.00 | 0.00 |
| Duriarbhita | 785 | 100.00 | 27.39 | 71.85 | 0.64 | 0.00 | 0.13 | 830 | 100.00 | 14.82 | 76.99 | 7.95 | 0.12 | 0.12 |
| Gobindapatal | 298 | 100.00 | 34.23 | 65.44 | 0.00 | 0.00 | 0.34 | 322 | 100.00 | 18.94 | 76.09 | 4.35 | 0.31 | 0.31 |
| Kandarpara | 810 | 100.00 | 30.74 | 67.04 | 1.23 | 0.37 | 0.62 | 914 | 100.00 | 20.35 | 67.72 | 11.49 | 0.22 | 0.22 |
| Kuranipara | 255 | 100.00 | 29.41 | 66.27 | 1.18 | 1.96 | 1.18 | 300 | 100.00 | 24.00 | 63.00 | 12.00 | 0.33 | 0.67 |
| Pakhimara | 1727 | 100.00 | 30.40 | 68.56 | 0.93 | 0.06 | 0.06 | 1620 | 100.00 | 21.17 | 71.85 | 6.67 | 0.19 | 0.12 |
| Palisha | 561 | 100.00 | 29.06 | 69.52 | 0.89 | 0.18 | 0.36 | 614 | 100.00 | 17.26 | 70.68 | 11.73 | 0.16 | 0.16 |

| Administrative Unit, Location and Community | Male Population | Percentage of Male | | | | | | Female Population | Percentage of Female | | | | | |
|--|--------------------|--------------------|------------------|----------------------|-------------|-------------|-------------|----------------------|----------------------|------------------|----------------------|-------------|-------------|-------------|
| | | Total | Never Married | Currently Married | Widower | Divorced | Separated | | Total | Never Married | Currently Married | Widow | Divorced | Separated |
| 1 | 2 | 3 | 4 | 5 | 6 | 7 | 8 | 9 | 10 | 11 | 12 | 13 | 14 | 15 |
| Pogaldigha | 1654 | 100.00 | 30.71 | 68.20 | 0.67 | 0.12 | 0.30 | 1905 | 100.00 | 18.69 | 69.87 | 10.71 | 0.52 | 0.21 |
| Ramchandrakhal | 319 | 100.00 | 27.27 | 70.85 | 1.88 | 0.00 | 0.00 | 470 | 100.00 | 20.21 | 64.89 | 14.47 | 0.21 | 0.21 |
| Tarakandi | 925 | 100.00 | 32.54 | 66.49 | 0.76 | 0.11 | 0.11 | 1081 | 100.00 | 19.70 | 66.79 | 12.86 | 0.46 | 0.19 |
| Rudra Bayra* | 3776 | 100.00 | 31.06 | 67.24 | 1.30 | 0.19 | 0.21 | 4316 | 100.00 | 19.56 | 67.38 | 12.03 | 0.60 | 0.44 |
| Baishar Charpara | 242 | 100.00 | 30.99 | 68.60 | 0.41 | 0.00 | 0.00 | 254 | 100.00 | 15.35 | 76.38 | 7.87 | 0.39 | 0.00 |
| Bayra | 1025 | 100.00 | 30.44 | 68.29 | 1.07 | 0.10 | 0.10 | 1202 | 100.00 | 19.38 | 66.56 | 12.90 | 1.00 | 0.17 |
| Gachh Bayra | 611 | 100.00 | 29.46 | 68.90 | 1.15 | 0.16 | 0.33 | 694 | 100.00 | 19.45 | 68.73 | 11.38 | 0.29 | 0.14 |
| Gendarpara | 803 | 100.00 | 33.37 | 65.38 | 0.75 | 0.37 | 0.12 | 861 | 100.00 | 19.16 | 68.52 | 11.50 | 0.58 | 0.23 |
| Rudra Bayra | 1095 | 100.00 | 30.87 | 66.39 | 2.19 | 0.18 | 0.37 | 1305 | 100.00 | 20.84 | 64.90 | 12.72 | 0.46 | 1.07 |
| Takuria* | 552 | 100.00 | 36.59 | 62.68 | 0.54 | 0.18 | 0.00 | 559 | 100.00 | 18.78 | 70.84 | 9.84 | 0.54 | 0.00 |
| Satpoa Union | 13189 | 100.00 | 33.16 | 65.87 | 0.69 | 0.12 | 0.17 | 13935 | 100.00 | 19.02 | 72.99 | 7.53 | 0.24 | 0.21 |
| Rural | 13189 | 100.00 | 33.16 | 65.87 | 0.69 | 0.12 | 0.17 | 13935 | 100.00 | 19.02 | 72.99 | 7.53 | 0.24 | 0.21 |
| Urban | 0 | 0.00 | 0.00 | 0.00 | 0.00 | 0.00 | 0.00 | 0 | 0.00 | 0.00 | 0.00 | 0.00 | 0.00 | 0.00 |
| Adra* | 2270 | 100.00 | 33.13 | 65.90 | 0.88 | 0.04 | 0.04 | 2313 | 100.00 | 17.90 | 75.23 | 6.44 | 0.30 | 0.13 |
| Baghmara* | 813 | 100.00 | 34.69 | 64.58 | 0.74 | 0.00 | 0.00 | 807 | 100.00 | 18.46 | 71.50 | 9.91 | 0.00 | 0.12 |
| Char Jamira* | 722 | 100.00 | 32.96 | 65.24 | 1.25 | 0.42 | 0.14 | 793 | 100.00 | 20.68 | 70.11 | 8.95 | 0.25 | 0.00 |
| Chhataria* | 1501 | 100.00 | 34.64 | 64.76 | 0.47 | 0.00 | 0.13 | 1604 | 100.00 | 19.20 | 72.26 | 8.10 | 0.37 | 0.06 |
| Chuniapatal* | 1424 | 100.00 | 35.39 | 63.83 | 0.35 | 0.14 | 0.28 | 1522 | 100.00 | 20.63 | 71.81 | 6.96 | 0.53 | 0.07 |
| Daserbari* | 375 | 100.00 | 35.47 | 64.00 | 0.27 | 0.00 | 0.27 | 388 | 100.00 | 20.10 | 67.53 | 11.34 | 0.77 | 0.26 |
| Dighalkandi* | 138 | 100.00 | 35.51 | 64.49 | 0.00 | 0.00 | 0.00 | 132 | 100.00 | 19.70 | 74.24 | 6.06 | 0.00 | 0.00 |
| Kunairpara* | 185 | 100.00 | 27.57 | 71.89 | 0.00 | 0.00 | 0.54 | 187 | 100.00 | 19.79 | 74.33 | 5.35 | 0.53 | 0.00 |
| Nagda* | 209 | 100.00 | 37.32 | 61.72 | 0.96 | 0.00 | 0.00 | 236 | 100.00 | 19.07 | 72.46 | 8.47 | 0.00 | 0.00 |
| Nandina* | 741 | 100.00 | 30.50 | 68.56 | 0.67 | 0.27 | 0.00 | 876 | 100.00 | 17.92 | 76.60 | 5.14 | 0.00 | 0.34 |
| Rouha* | 1379 | 100.00 | 29.37 | 70.12 | 0.29 | 0.15 | 0.07 | 1467 | 100.00 | 18.47 | 75.66 | 5.52 | 0.20 | 0.14 |
| Khalishakuri | 205 | 100.00 | 34.15 | 65.85 | 0.00 | 0.00 | 0.00 | 215 | 100.00 | 18.60 | 81.40 | 0.00 | 0.00 | 0.00 |
| Rouha | 1174 | 100.00 | 28.53 | 70.87 | 0.34 | 0.17 | 0.09 | 1252 | 100.00 | 18.45 | 74.68 | 6.47 | 0.24 | 0.16 |
| Sarishabari* | 2086 | 100.00 | 32.07 | 66.49 | 1.10 | 0.10 | 0.24 | 2251 | 100.00 | 19.46 | 70.59 | 9.42 | 0.09 | 0.44 |
| Char Sarishabari | 2086 | 100.00 | 32.07 | 66.49 | 1.10 | 0.10 | 0.24 | 2251 | 100.00 | 19.46 | 70.59 | 9.42 | 0.09 | 0.44 |
| Shinguria* | 234 | 100.00 | 34.19 | 65.38 | 0.43 | 0.00 | 0.00 | 285 | 100.00 | 21.05 | 73.33 | 5.26 | 0.00 | 0.35 |
| Shishua* | 952 | 100.00 | 35.40 | 62.71 | 0.84 | 0.42 | 0.63 | 902 | 100.00 | 17.63 | 74.61 | 6.87 | 0.22 | 0.67 |
| Tangail Diar Krishnai* | 160 | 100.00 | 30.63 | 69.38 | 0.00 | 0.00 | 0.00 | 172 | 100.00 | 18.02 | 72.09 | 9.88 | 0.00 | 0.00 |

Table C-05: Literacy Rate of Population Aged 5 Years and above, 7 Years and above, 15 Years and above by Sex, Location and Community, 2022

| Administrative Unit, Location and Community | 5 Years and above | | | 7 Years and above | | | 15 Years and above | | |
|---|-------------------|--------------|--------------|-------------------|--------------|--------------|--------------------|--------------|--------------|
| | Total | Male | Female | Total | Male | Female | Total | Male | Female |
| 1 | 2 | 3 | 4 | 5 | 6 | 7 | 8 | 9 | 10 |
| Jamalpur | 61.32 | 63.73 | 59.06 | 61.70 | 64.27 | 59.29 | 54.82 | 57.65 | 52.26 |
| Rural | 58.89 | 61.18 | 56.74 | 59.23 | 61.67 | 56.95 | 51.83 | 54.46 | 49.45 |
| Urban | 68.21 | 70.91 | 65.66 | 68.68 | 71.57 | 65.95 | 63.23 | 66.55 | 60.20 |
| Bakshiganj Upazila | 60.70 | 62.69 | 58.85 | 61.26 | 63.43 | 59.25 | 53.37 | 55.75 | 51.27 |
| Rural | 59.62 | 61.25 | 58.11 | 60.20 | 61.99 | 58.56 | 51.98 | 53.79 | 50.39 |
| Urban | 61.99 | 64.40 | 59.74 | 62.52 | 65.14 | 60.09 | 55.04 | 58.06 | 52.32 |
| Bakshiganj Paurashava | 66.25 | 68.64 | 64.00 | 66.65 | 69.29 | 64.19 | 60.55 | 63.73 | 57.69 |
| Ward No. 01 | 57.05 | 58.81 | 55.34 | 57.83 | 60.15 | 55.61 | 50.03 | 52.64 | 47.67 |
| Malirchar* | 57.05 | 58.81 | 55.34 | 57.83 | 60.15 | 55.61 | 50.03 | 52.64 | 47.67 |
| Beparipara | 54.15 | 56.74 | 51.47 | 54.62 | 58.56 | 50.58 | 45.19 | 48.74 | 41.94 |
| Chalakpara | 60.84 | 62.38 | 59.25 | 62.72 | 65.61 | 59.79 | 55.97 | 59.55 | 52.59 |
| Ghoshpara | 70.19 | 74.57 | 66.13 | 71.89 | 76.25 | 67.98 | 65.43 | 71.54 | 59.71 |
| Moulvipara | 54.34 | 55.56 | 53.22 | 53.97 | 55.41 | 52.62 | 45.93 | 49.37 | 42.75 |
| Nayapara | 57.02 | 58.32 | 55.75 | 57.32 | 59.11 | 55.62 | 48.84 | 50.66 | 47.21 |
| Hazi Para | 49.79 | 51.05 | 48.58 | 51.96 | 53.13 | 50.85 | 45.98 | 44.10 | 47.50 |
| Ward No. 02 | 64.09 | 65.70 | 62.61 | 64.59 | 66.36 | 62.96 | 57.48 | 59.49 | 55.67 |
| Malirchar (Part)* | 64.09 | 65.70 | 62.61 | 64.59 | 66.36 | 62.96 | 57.48 | 59.49 | 55.67 |
| Dhumalipara | 65.70 | 67.84 | 63.79 | 67.13 | 69.57 | 64.97 | 63.46 | 66.23 | 61.01 |
| Malirchar Pashchimpara | 47.71 | 47.58 | 47.85 | 48.18 | 48.15 | 48.21 | 37.42 | 37.50 | 37.34 |
| Mandalpara | 73.12 | 77.58 | 69.31 | 73.03 | 77.69 | 69.00 | 64.82 | 70.18 | 60.40 |
| Takirpara | 61.73 | 62.26 | 61.23 | 61.61 | 62.18 | 61.08 | 52.79 | 53.42 | 52.21 |
| Ward No. 03 | 38.92 | 40.70 | 37.22 | 39.76 | 42.00 | 37.63 | 35.51 | 38.45 | 32.87 |
| Malirchar* | 38.92 | 40.70 | 37.22 | 39.76 | 42.00 | 37.63 | 35.51 | 38.45 | 32.87 |
| Baraitari | 30.23 | 29.37 | 30.95 | 30.26 | 29.29 | 31.10 | 26.23 | 25.45 | 26.87 |
| Meshcherchar Pashchimpara | 46.03 | 48.88 | 43.33 | 46.88 | 49.83 | 44.06 | 41.37 | 45.02 | 38.10 |
| Meshcherchar Purbapara | 34.50 | 35.87 | 33.15 | 35.47 | 37.67 | 33.33 | 32.32 | 35.37 | 29.48 |
| Ward No. 04 | 68.31 | 70.55 | 66.20 | 68.65 | 71.04 | 66.42 | 63.54 | 66.47 | 60.89 |
| Rajendraganj* | 68.31 | 70.55 | 66.20 | 68.65 | 71.04 | 66.42 | 63.54 | 66.47 | 60.89 |
| Bakshiganj Pashchimpara | 74.69 | 78.11 | 71.32 | 75.61 | 78.98 | 72.32 | 71.69 | 76.04 | 67.58 |
| Jigatala | 46.71 | 45.77 | 47.51 | 46.88 | 46.08 | 47.55 | 41.79 | 42.75 | 40.96 |
| Kagmaripara | 53.66 | 54.49 | 52.90 | 54.17 | 55.39 | 53.10 | 45.88 | 47.27 | 44.70 |
| Miapara | 74.11 | 77.75 | 70.44 | 74.22 | 78.21 | 70.27 | 69.89 | 74.91 | 65.12 |
| Pakhimara | 80.58 | 79.66 | 81.40 | 80.20 | 79.04 | 81.19 | 76.61 | 75.11 | 77.86 |
| Sardarpara | 74.56 | 76.63 | 72.57 | 74.63 | 76.51 | 72.81 | 69.31 | 71.26 | 67.41 |
| Saudagarpara | 69.75 | 72.79 | 66.87 | 70.45 | 74.05 | 67.10 | 64.50 | 68.20 | 61.39 |
| Ward No. 05 | 76.21 | 78.29 | 74.20 | 76.66 | 78.86 | 74.56 | 72.22 | 75.18 | 69.43 |
| Rajendraganj* | 76.21 | 78.29 | 74.20 | 76.66 | 78.86 | 74.56 | 72.22 | 75.18 | 69.43 |
| Bakshiganj Bazar | 86.63 | 88.75 | 84.62 | 87.03 | 89.29 | 84.88 | 86.03 | 89.89 | 82.22 |
| Bakshiganj Namapara | 79.43 | 83.58 | 75.03 | 79.31 | 83.52 | 74.94 | 74.45 | 79.53 | 69.50 |
| Bakshiganj Uttarpara | 82.54 | 85.02 | 80.07 | 83.06 | 85.83 | 80.31 | 79.90 | 83.29 | 76.64 |
| Malipara | 89.80 | 100.00 | 80.77 | 89.36 | 100.00 | 80.00 | 86.84 | 100.00 | 73.68 |
| Meshcherchar Namapara | 62.53 | 59.32 | 65.23 | 63.78 | 60.74 | 66.33 | 56.56 | 54.56 | 58.32 |
| Modakpara | 76.46 | 80.40 | 72.77 | 76.57 | 80.63 | 72.82 | 72.38 | 76.19 | 69.05 |
| Ward No. 06 | 70.68 | 74.06 | 67.56 | 70.76 | 74.45 | 67.33 | 64.53 | 68.78 | 60.79 |
| Char Kauria* | 80.02 | 82.24 | 77.86 | 80.67 | 82.97 | 78.42 | 75.98 | 78.03 | 74.19 |
| Chariapara | 80.02 | 82.24 | 77.86 | 80.67 | 82.97 | 78.42 | 75.98 | 78.03 | 74.19 |
| Goalgaon* | 66.87 | 70.60 | 63.48 | 66.67 | 70.81 | 62.91 | 60.03 | 65.16 | 55.51 |
| Chanderban | 69.83 | 73.75 | 66.09 | 69.71 | 73.03 | 66.61 | 64.04 | 68.42 | 60.12 |
| Chandrabaj | 61.94 | 65.85 | 58.62 | 60.71 | 65.22 | 56.93 | 53.55 | 57.45 | 50.43 |
| Madhyapara | 69.26 | 75.32 | 64.01 | 68.90 | 75.41 | 63.25 | 62.31 | 71.60 | 53.96 |
| Pashchimpara | 65.02 | 68.91 | 61.45 | 65.19 | 69.62 | 60.96 | 59.47 | 65.01 | 54.11 |
| Purbapara | 65.73 | 68.18 | 63.53 | 65.42 | 68.91 | 62.30 | 57.45 | 61.06 | 54.47 |
| Ward No. 07 | 72.08 | 75.15 | 69.13 | 72.63 | 75.97 | 69.47 | 67.20 | 71.05 | 63.63 |
| Char Kauria (Part)* | 72.08 | 75.15 | 69.13 | 72.63 | 75.97 | 69.47 | 67.20 | 71.05 | 63.63 |
| Dakkhin Simarpara | 87.22 | 89.63 | 84.86 | 88.15 | 90.45 | 85.95 | 85.84 | 88.85 | 83.06 |
| Pakhimara | 66.64 | 68.56 | 64.85 | 67.12 | 68.69 | 65.65 | 60.41 | 62.68 | 58.28 |
| Sarkarpara | 77.70 | 80.00 | 75.77 | 78.34 | 80.90 | 76.26 | 75.00 | 77.08 | 73.44 |
| Uttar Simarpar | 70.17 | 74.04 | 66.39 | 70.69 | 75.22 | 66.27 | 64.81 | 69.97 | 59.90 |
| Ward No. 08 | 65.59 | 68.02 | 63.36 | 65.40 | 67.98 | 63.04 | 57.38 | 60.59 | 54.50 |
| Char Kauria* | 65.59 | 68.02 | 63.36 | 65.40 | 67.98 | 63.04 | 57.38 | 60.59 | 54.50 |
| Daripara | 61.69 | 63.71 | 59.83 | 61.06 | 62.88 | 59.41 | 52.71 | 55.06 | 50.57 |

Asterisk (*) denotes Mauza

| Administrative Unit, Location and Community | 5 Years and above | | | 7 Years and above | | | 15 Years and above | | |
|---|-------------------|--------------|--------------|-------------------|--------------|--------------|--------------------|--------------|--------------|
| | Total | Male | Female | Total | Male | Female | Total | Male | Female |
| 1 | 2 | 3 | 4 | 5 | 6 | 7 | 8 | 9 | 10 |
| Majhpara | 69.51 | 73.89 | 65.67 | 69.24 | 73.99 | 65.08 | 62.66 | 67.59 | 58.50 |
| Pashchim Char Kauriagara | 64.97 | 67.40 | 62.60 | 65.51 | 68.24 | 62.82 | 56.95 | 60.71 | 53.32 |
| Uttar Majhpara | 67.71 | 68.60 | 66.93 | 66.99 | 67.93 | 66.17 | 58.54 | 60.24 | 57.08 |
| Ward No. 09 | 66.18 | 68.41 | 64.13 | 67.00 | 69.39 | 64.80 | 60.19 | 62.42 | 58.27 |
| Char Kauria (Part)* | 66.18 | 68.41 | 64.13 | 67.00 | 69.39 | 64.80 | 60.19 | 62.42 | 58.27 |
| Bhatiagara | 57.91 | 57.81 | 58.00 | 58.39 | 58.69 | 58.12 | 47.88 | 45.77 | 49.67 |
| Khamarpara | 59.15 | 59.47 | 58.86 | 59.96 | 60.55 | 59.44 | 51.40 | 52.22 | 50.67 |
| Taliagara | 73.33 | 76.94 | 69.57 | 74.03 | 77.85 | 70.09 | 68.48 | 72.78 | 64.32 |
| Tikarkandi | 68.47 | 71.37 | 65.96 | 69.50 | 72.45 | 66.97 | 64.15 | 67.61 | 61.45 |
| Bagarchar Union | 60.09 | 61.33 | 58.97 | 60.75 | 62.17 | 59.47 | 52.21 | 53.56 | 51.04 |
| Rural | 58.69 | 59.74 | 57.74 | 59.39 | 60.67 | 58.24 | 50.87 | 51.81 | 50.06 |
| Urban | 61.67 | 63.13 | 60.36 | 62.28 | 63.86 | 60.86 | 53.72 | 55.51 | 52.16 |
| Alirpara* | 61.41 | 63.04 | 59.97 | 62.55 | 64.28 | 61.02 | 54.91 | 56.66 | 53.44 |
| Alirpara | 59.03 | 59.29 | 58.79 | 60.23 | 60.54 | 59.96 | 52.33 | 53.00 | 51.75 |
| Morarpara | 59.96 | 64.01 | 56.22 | 60.64 | 64.89 | 56.72 | 51.98 | 55.26 | 49.24 |
| Tangaripara | 66.63 | 68.41 | 65.10 | 68.09 | 70.00 | 66.46 | 61.68 | 64.05 | 59.76 |
| Bagarchar* | 58.22 | 57.53 | 58.86 | 58.55 | 58.02 | 59.04 | 49.55 | 48.50 | 50.50 |
| Bander Para | 52.50 | 49.23 | 55.65 | 53.12 | 49.67 | 56.35 | 41.41 | 36.96 | 45.45 |
| Dakkhin Bagarchar | 62.83 | 64.39 | 61.29 | 61.76 | 63.17 | 60.37 | 53.68 | 55.16 | 52.27 |
| Namapara | 62.34 | 59.80 | 64.69 | 63.82 | 61.92 | 65.56 | 56.07 | 53.20 | 58.66 |
| Uttar Bagarchar | 56.59 | 55.74 | 57.34 | 56.52 | 55.90 | 57.06 | 47.70 | 46.70 | 48.56 |
| Zolapara | 58.30 | 59.68 | 56.88 | 59.24 | 60.61 | 57.86 | 49.92 | 50.77 | 49.10 |
| Ghasirpara* | 55.80 | 57.11 | 54.64 | 56.49 | 58.19 | 55.00 | 47.83 | 49.19 | 46.70 |
| Bangalpara | 56.46 | 55.79 | 57.05 | 57.22 | 57.46 | 57.01 | 49.43 | 50.54 | 48.53 |
| Bhati Para | 29.24 | 33.56 | 25.16 | 29.01 | 33.33 | 25.00 | 14.22 | 14.00 | 14.39 |
| Dakpara | 41.10 | 41.30 | 40.92 | 41.83 | 41.67 | 41.97 | 35.37 | 34.80 | 35.86 |
| Golakati | 51.78 | 53.44 | 50.34 | 52.68 | 54.65 | 50.98 | 44.26 | 44.49 | 44.08 |
| Khuni Para | 56.41 | 58.21 | 55.06 | 56.76 | 57.38 | 56.32 | 44.25 | 48.98 | 40.63 |
| Madhyapara | 62.67 | 63.13 | 62.27 | 62.86 | 63.39 | 62.39 | 53.65 | 53.24 | 53.98 |
| Mandalpara | 63.95 | 69.23 | 59.23 | 65.34 | 70.87 | 60.40 | 59.81 | 65.38 | 55.41 |
| Mollapara | 66.48 | 67.23 | 65.81 | 66.83 | 68.02 | 65.77 | 58.81 | 60.00 | 57.79 |
| Nayapara | 49.00 | 50.71 | 47.41 | 50.40 | 52.66 | 48.31 | 42.18 | 44.26 | 40.34 |
| Sarkarpara | 59.12 | 57.20 | 60.70 | 60.98 | 60.08 | 61.69 | 51.32 | 50.00 | 52.36 |
| Sunerpara | 63.98 | 67.56 | 60.78 | 63.38 | 67.82 | 59.38 | 52.07 | 56.94 | 48.00 |
| Ramrampur* | 61.67 | 63.13 | 60.36 | 62.28 | 63.86 | 60.86 | 53.72 | 55.51 | 52.16 |
| Balikeshi | 69.34 | 67.62 | 70.70 | 68.53 | 67.03 | 69.76 | 60.47 | 58.17 | 62.26 |
| Balurchar | 51.64 | 52.38 | 50.89 | 53.12 | 54.86 | 51.38 | 44.26 | 47.04 | 41.52 |
| Dakkhin Sarmara | 72.01 | 74.69 | 69.59 | 72.17 | 75.13 | 69.48 | 65.48 | 69.02 | 62.37 |
| Dhararchar | 66.10 | 66.82 | 65.43 | 67.22 | 68.60 | 65.95 | 58.91 | 60.51 | 57.47 |
| Gopalpur | 66.51 | 67.77 | 65.55 | 66.53 | 67.99 | 65.40 | 58.91 | 60.64 | 57.55 |
| Hamidpur | 46.23 | 45.45 | 47.06 | 48.00 | 46.15 | 50.00 | 42.31 | 39.02 | 45.95 |
| Khasergaon | 71.17 | 74.29 | 68.48 | 71.92 | 75.11 | 69.19 | 64.61 | 68.80 | 61.13 |
| Munshi Para | 51.74 | 57.61 | 46.03 | 52.00 | 58.38 | 45.76 | 41.34 | 48.57 | 34.27 |
| Natun Taliagara | 51.39 | 51.11 | 51.72 | 51.82 | 51.91 | 51.72 | 35.06 | 31.76 | 38.20 |
| Perirchar | 50.89 | 55.28 | 46.74 | 50.84 | 55.22 | 46.79 | 39.01 | 41.69 | 36.75 |
| Ramrampur | 54.70 | 58.06 | 52.36 | 54.94 | 57.86 | 52.86 | 43.72 | 44.64 | 43.11 |
| Satbhita | 52.67 | 54.27 | 51.02 | 54.34 | 55.64 | 53.01 | 44.48 | 46.34 | 42.63 |
| Taliagara | 60.75 | 62.01 | 59.59 | 60.97 | 62.01 | 60.00 | 52.61 | 54.16 | 51.20 |
| Tupkarchar (Tupkar Para) | 65.38 | 68.28 | 62.88 | 66.02 | 69.44 | 63.01 | 59.10 | 61.40 | 57.21 |
| Uttar Sarmara | 61.00 | 60.85 | 61.12 | 61.88 | 61.58 | 62.13 | 54.00 | 54.12 | 53.90 |
| Uthanerpara* | 66.59 | 69.93 | 63.33 | 66.75 | 70.14 | 63.50 | 57.10 | 59.72 | 54.81 |
| Mirapara | 67.20 | 71.46 | 63.21 | 67.52 | 71.73 | 63.66 | 58.15 | 61.03 | 55.82 |
| Uthanerpara | 65.40 | 67.13 | 63.59 | 65.29 | 67.30 | 63.18 | 55.02 | 57.42 | 52.60 |
| Bakshiganj Union | 60.80 | 62.46 | 59.24 | 61.29 | 63.19 | 59.53 | 53.39 | 55.57 | 51.43 |
| Rural | 60.80 | 62.46 | 59.24 | 61.29 | 63.19 | 59.53 | 53.39 | 55.57 | 51.43 |
| Urban | 0.00 | 0.00 | 0.00 | 0.00 | 0.00 | 0.00 | 0.00 | 0.00 | 0.00 |
| Malirchar* | 57.82 | 60.16 | 55.61 | 58.19 | 60.79 | 55.74 | 49.70 | 52.09 | 47.57 |
| Jhalarchar Pashchimpara | 53.24 | 56.25 | 50.49 | 53.60 | 56.93 | 50.52 | 46.83 | 50.94 | 43.13 |
| Jhalarchar Purbapara | 63.34 | 64.18 | 62.53 | 63.92 | 64.56 | 63.30 | 55.59 | 55.26 | 55.88 |
| Jigatala | 56.41 | 58.02 | 54.80 | 56.48 | 58.41 | 54.52 | 46.52 | 47.77 | 45.31 |
| Singarchar | 59.62 | 63.84 | 55.81 | 59.96 | 65.23 | 55.24 | 49.77 | 54.69 | 45.73 |
| Pashchim Jhalarchar* | 47.87 | 43.40 | 52.07 | 48.25 | 43.33 | 52.73 | 33.33 | 27.93 | 38.21 |

| Administrative Unit, Location and Community | 5 Years and above | | | 7 Years and above | | | 15 Years and above | | |
|---|-------------------|--------------|--------------|-------------------|--------------|--------------|--------------------|--------------|--------------|
| | Total | Male | Female | Total | Male | Female | Total | Male | Female |
| 1 | 2 | 3 | 4 | 5 | 6 | 7 | 8 | 9 | 10 |
| Surjanagar* | 63.12 | 64.77 | 61.60 | 63.69 | 65.59 | 61.94 | 56.41 | 58.89 | 54.20 |
| Manakasa | 64.22 | 64.31 | 64.15 | 64.13 | 64.44 | 63.85 | 54.35 | 54.81 | 53.93 |
| Pashchimpara | 64.37 | 65.81 | 63.05 | 65.10 | 66.77 | 63.59 | 58.48 | 60.43 | 56.77 |
| Purbapara | 61.55 | 63.82 | 59.44 | 62.12 | 64.69 | 59.74 | 54.82 | 58.34 | 51.59 |
| Battajore Union | 64.47 | 67.45 | 61.78 | 64.76 | 67.76 | 62.06 | 57.70 | 60.74 | 55.11 |
| Rural | 64.47 | 67.45 | 61.78 | 64.76 | 67.76 | 62.06 | 57.70 | 60.74 | 55.11 |
| Urban | 0.00 | 0.00 | 0.00 | 0.00 | 0.00 | 0.00 | 0.00 | 0.00 | 0.00 |
| Battajore* | 65.69 | 68.33 | 63.37 | 66.16 | 68.82 | 63.82 | 59.16 | 61.96 | 56.84 |
| Birgaon Kandapara | 72.32 | 73.43 | 71.23 | 71.68 | 72.26 | 71.13 | 64.06 | 64.42 | 63.72 |
| Birgaon Uttarpara | 69.18 | 71.00 | 67.56 | 68.81 | 69.82 | 67.91 | 61.90 | 61.21 | 62.45 |
| Chakpara | 66.67 | 70.59 | 63.91 | 67.39 | 71.17 | 64.85 | 59.09 | 65.59 | 54.33 |
| Chariapara | 67.97 | 68.42 | 67.61 | 66.85 | 67.86 | 66.00 | 58.01 | 58.54 | 57.59 |
| Datterchar Dakkhinpara (Part) | 63.84 | 68.13 | 59.65 | 65.25 | 69.10 | 61.48 | 59.10 | 61.65 | 56.90 |
| Jhorarpar | 68.97 | 72.49 | 65.83 | 69.30 | 72.46 | 66.42 | 61.68 | 63.53 | 60.22 |
| Khamariapara | 63.99 | 66.67 | 61.44 | 64.81 | 68.06 | 61.76 | 59.36 | 63.64 | 55.29 |
| Kumarikanda | 52.17 | 57.52 | 47.34 | 52.58 | 57.24 | 48.10 | 43.90 | 50.42 | 37.80 |
| Pashchimpara | 64.69 | 65.61 | 63.94 | 64.30 | 65.19 | 63.56 | 56.70 | 58.04 | 55.63 |
| Puran Battajore | 74.20 | 77.22 | 71.45 | 75.18 | 78.59 | 72.07 | 70.35 | 74.90 | 66.24 |
| Purbapara | 60.74 | 62.07 | 59.59 | 61.14 | 62.82 | 59.72 | 52.86 | 54.05 | 51.95 |
| Ujanpara | 64.28 | 68.36 | 60.79 | 65.53 | 69.74 | 61.92 | 59.04 | 64.11 | 54.78 |
| Goalgaon* | 63.67 | 67.01 | 60.57 | 63.55 | 66.99 | 60.38 | 56.52 | 59.59 | 53.85 |
| Chandrabaj | 60.59 | 64.81 | 56.81 | 60.60 | 64.84 | 56.84 | 52.65 | 56.54 | 49.42 |
| Dakkhin Birgoan | 74.43 | 77.98 | 71.04 | 74.30 | 78.13 | 70.70 | 69.25 | 73.02 | 65.94 |
| Fazilatpara | 53.87 | 57.46 | 50.46 | 53.98 | 57.29 | 50.82 | 47.09 | 49.73 | 44.68 |
| Panatiapara | 67.21 | 69.33 | 65.28 | 66.81 | 69.44 | 64.44 | 58.81 | 61.20 | 56.78 |
| Palashtala* | 63.14 | 66.41 | 60.13 | 63.47 | 66.71 | 60.52 | 56.32 | 59.78 | 53.31 |
| Datterchar Dakkhinpara (Part) | 67.34 | 71.45 | 62.99 | 67.30 | 71.37 | 63.04 | 59.92 | 63.43 | 56.70 |
| Datterchar Pashchimpara | 61.71 | 64.72 | 59.12 | 61.70 | 64.66 | 59.16 | 55.38 | 59.67 | 51.83 |
| Datterchar Purbapara | 64.94 | 67.21 | 63.04 | 65.05 | 67.28 | 63.13 | 57.56 | 60.97 | 54.63 |
| Palashtala | 62.10 | 65.24 | 59.26 | 63.09 | 66.26 | 60.27 | 55.86 | 58.86 | 53.28 |
| Tilapara | 46.86 | 50.00 | 44.05 | 46.86 | 49.65 | 44.38 | 40.65 | 44.07 | 37.50 |
| Dhanua Union | 65.65 | 68.63 | 62.92 | 66.16 | 69.43 | 63.19 | 59.43 | 62.97 | 56.35 |
| Rural | 64.96 | 67.50 | 62.61 | 65.37 | 68.14 | 62.84 | 58.39 | 61.37 | 55.77 |
| Urban | 67.83 | 72.20 | 63.86 | 68.63 | 73.53 | 64.27 | 62.63 | 68.03 | 58.09 |
| Dhanua Kamalpur* | 67.29 | 70.74 | 64.06 | 67.58 | 71.20 | 64.21 | 60.92 | 64.86 | 57.44 |
| Balurgaon | 57.83 | 60.14 | 55.73 | 59.12 | 62.26 | 56.39 | 52.61 | 56.89 | 48.82 |
| Dakkhin Kamalpur | 76.82 | 80.35 | 73.29 | 78.02 | 82.16 | 73.96 | 74.58 | 78.82 | 70.65 |
| Dhanua | 64.76 | 67.57 | 62.23 | 64.48 | 67.38 | 61.86 | 57.00 | 60.00 | 54.44 |
| Nayapara | 65.31 | 73.53 | 46.67 | 66.67 | 75.76 | 46.67 | 64.29 | 75.00 | 42.86 |
| Ramrampur | 62.58 | 69.44 | 56.63 | 61.49 | 67.16 | 56.79 | 55.12 | 60.71 | 50.70 |
| Uttar Kamalpur | 69.92 | 73.89 | 66.19 | 70.22 | 73.93 | 66.72 | 62.57 | 66.67 | 58.93 |
| Dumurtala* | 62.54 | 64.39 | 60.78 | 63.22 | 65.49 | 61.09 | 55.33 | 57.92 | 53.00 |
| Baishnabpara | 55.61 | 56.57 | 54.67 | 56.45 | 58.06 | 54.92 | 47.98 | 48.88 | 47.18 |
| Balujuri | 61.66 | 64.95 | 58.66 | 62.11 | 65.34 | 59.17 | 55.39 | 59.50 | 51.75 |
| Dhiglakuna | 68.52 | 70.26 | 66.67 | 70.14 | 72.73 | 67.42 | 58.87 | 62.81 | 55.12 |
| Hatiber Kona | 79.49 | 73.33 | 83.33 | 78.38 | 73.33 | 81.82 | 75.86 | 69.23 | 81.25 |
| Somnathpara | 75.61 | 75.61 | 75.61 | 74.68 | 73.68 | 75.61 | 71.83 | 69.70 | 73.68 |
| Tila Para | 68.61 | 70.31 | 67.12 | 68.70 | 70.97 | 66.67 | 62.62 | 66.67 | 58.93 |
| Gerda* | 67.83 | 72.20 | 63.86 | 68.63 | 73.53 | 64.27 | 62.63 | 68.03 | 58.09 |
| Gerda Kamalpur | 69.24 | 74.78 | 63.85 | 69.63 | 75.34 | 64.21 | 63.85 | 69.82 | 58.88 |
| Khamargerda | 65.37 | 71.92 | 59.47 | 66.44 | 74.04 | 59.70 | 59.56 | 68.15 | 52.17 |
| Majhgerda | 60.49 | 65.40 | 56.01 | 62.13 | 67.53 | 57.32 | 54.86 | 60.78 | 49.87 |
| Mirdhapara | 74.84 | 76.50 | 73.32 | 75.22 | 77.03 | 73.58 | 70.82 | 72.91 | 69.01 |
| Nayapara (Part) | 68.28 | 71.32 | 65.84 | 68.76 | 72.76 | 65.59 | 62.77 | 67.33 | 59.23 |
| Jadurchar* | 66.96 | 68.77 | 65.38 | 67.31 | 69.40 | 65.51 | 60.56 | 63.34 | 58.20 |
| Balurchar | 50.81 | 47.62 | 53.47 | 52.87 | 50.63 | 54.74 | 44.53 | 38.98 | 48.72 |
| Jadurchar | 74.44 | 79.29 | 69.76 | 73.66 | 78.19 | 69.46 | 67.64 | 71.43 | 64.50 |
| Palashtala | 67.00 | 68.21 | 65.94 | 67.10 | 68.77 | 65.66 | 59.62 | 62.42 | 57.22 |
| Tengramari | 66.83 | 68.86 | 65.12 | 67.84 | 70.11 | 65.91 | 62.53 | 66.67 | 58.98 |
| Lauchapra* | 61.98 | 64.14 | 60.00 | 62.48 | 64.83 | 60.31 | 55.35 | 57.47 | 53.49 |
| Baglakandi | 52.22 | 57.83 | 47.04 | 53.80 | 60.34 | 47.91 | 46.49 | 53.89 | 40.00 |
| Jardarpara | 70.26 | 73.57 | 67.25 | 71.04 | 74.78 | 67.70 | 64.68 | 68.38 | 61.46 |

| Administrative Unit, Location and Community | 5 Years and above | | | 7 Years and above | | | 15 Years and above | | |
|---|-------------------|--------------|--------------|-------------------|--------------|--------------|--------------------|--------------|--------------|
| | Total | Male | Female | Total | Male | Female | Total | Male | Female |
| 1 | 2 | 3 | 4 | 5 | 6 | 7 | 8 | 9 | 10 |
| Kanekanda | 58.00 | 61.00 | 55.22 | 58.77 | 61.64 | 56.02 | 51.00 | 54.43 | 47.75 |
| Lauchapra | 65.53 | 64.86 | 66.21 | 66.35 | 66.51 | 66.19 | 61.82 | 61.63 | 62.01 |
| Master Para | 72.42 | 72.39 | 72.45 | 72.13 | 72.09 | 72.17 | 65.76 | 65.84 | 65.69 |
| Satanipara | 56.52 | 58.17 | 55.01 | 56.42 | 57.88 | 55.07 | 48.23 | 47.44 | 48.88 |
| Merurchar Union | 52.52 | 54.83 | 50.35 | 53.10 | 55.54 | 50.82 | 43.37 | 46.16 | 40.84 |
| Rural | 47.55 | 48.47 | 46.67 | 48.39 | 49.53 | 47.32 | 38.41 | 39.50 | 37.43 |
| Urban | 54.89 | 57.86 | 52.10 | 55.33 | 58.38 | 52.47 | 45.72 | 49.26 | 42.47 |
| Durgapur* | 47.55 | 48.47 | 46.67 | 48.39 | 49.53 | 47.32 | 38.41 | 39.50 | 37.43 |
| Ghugrakandi | 49.62 | 51.35 | 48.06 | 50.55 | 53.16 | 48.17 | 40.20 | 43.01 | 37.78 |
| Kalkihara Bhati | 47.36 | 50.16 | 44.87 | 48.02 | 51.01 | 45.35 | 36.44 | 39.06 | 34.18 |
| Kalkihara Uzan | 48.37 | 47.49 | 49.13 | 50.00 | 49.16 | 50.73 | 39.12 | 37.85 | 40.15 |
| Madarerchar | 45.16 | 43.27 | 46.92 | 46.31 | 45.02 | 47.50 | 38.10 | 36.89 | 39.17 |
| Maichhanir Char | 48.04 | 48.82 | 47.22 | 48.64 | 49.50 | 47.73 | 40.29 | 41.88 | 38.72 |
| Purba Kalkihara | 47.28 | 49.32 | 45.22 | 47.62 | 49.60 | 45.63 | 37.46 | 38.49 | 36.49 |
| Rabiarchar* | 54.89 | 57.86 | 52.10 | 55.33 | 58.38 | 52.47 | 45.72 | 49.26 | 42.47 |
| Airmari Natun | 53.93 | 57.02 | 51.08 | 53.41 | 56.59 | 50.48 | 43.16 | 46.45 | 40.28 |
| Airmari Puratan | 60.18 | 61.39 | 59.18 | 61.49 | 63.29 | 60.00 | 52.69 | 55.65 | 50.18 |
| Awalpara | 51.06 | 53.25 | 49.08 | 52.02 | 54.70 | 49.62 | 44.42 | 48.09 | 41.23 |
| Baghadubi | 49.84 | 54.81 | 44.59 | 49.06 | 54.01 | 43.86 | 36.66 | 40.35 | 33.15 |
| Betmari | 46.47 | 48.10 | 44.81 | 47.33 | 48.80 | 45.82 | 36.68 | 37.98 | 35.38 |
| Chinerchar | 52.34 | 57.65 | 47.45 | 52.04 | 57.34 | 47.19 | 42.24 | 48.29 | 36.55 |
| Fakirpara | 49.19 | 52.55 | 46.10 | 48.82 | 52.81 | 45.21 | 37.00 | 39.73 | 34.76 |
| Jagirpara | 55.74 | 57.52 | 54.02 | 56.27 | 58.27 | 54.34 | 44.87 | 45.68 | 44.16 |
| Khewarchar Bhati | 51.81 | 54.00 | 49.82 | 52.58 | 54.58 | 50.76 | 43.55 | 45.08 | 42.16 |
| Khewarchar Uzan | 61.69 | 65.56 | 57.97 | 61.76 | 65.40 | 58.27 | 53.19 | 58.13 | 48.49 |
| Merurchar | 56.81 | 60.69 | 52.98 | 57.21 | 61.30 | 53.23 | 48.40 | 53.32 | 43.71 |
| Rabiarchar | 61.09 | 63.17 | 59.09 | 62.26 | 64.32 | 60.27 | 53.73 | 55.82 | 51.80 |
| Sheikherchar | 55.27 | 58.90 | 51.76 | 56.47 | 60.58 | 52.53 | 47.17 | 52.38 | 42.18 |
| Tupkarchar Natun | 43.88 | 42.97 | 44.70 | 44.58 | 43.42 | 45.62 | 33.59 | 34.15 | 33.08 |
| Tupkarchar Puran | 58.39 | 62.11 | 55.12 | 59.06 | 62.93 | 55.72 | 49.94 | 55.44 | 45.11 |
| Nilakkhia Union | 56.26 | 58.18 | 54.45 | 57.20 | 59.41 | 55.16 | 48.51 | 50.91 | 46.36 |
| Rural | 57.26 | 59.06 | 55.58 | 58.20 | 60.27 | 56.29 | 49.60 | 51.98 | 47.49 |
| Urban | 54.29 | 56.49 | 52.22 | 55.25 | 57.74 | 52.91 | 46.37 | 48.85 | 44.13 |
| Binoderchar* | 51.91 | 54.96 | 48.89 | 52.57 | 55.55 | 49.64 | 43.24 | 46.32 | 40.36 |
| Binoderchar | 56.37 | 59.73 | 52.90 | 57.31 | 60.59 | 53.94 | 49.19 | 52.91 | 45.59 |
| Chariapara | 52.38 | 53.02 | 51.81 | 53.49 | 54.61 | 52.50 | 38.74 | 38.61 | 38.84 |
| Gomerchar | 37.36 | 39.92 | 34.98 | 36.75 | 38.96 | 34.70 | 26.50 | 28.19 | 25.00 |
| Janakipur* | 59.29 | 61.00 | 57.74 | 60.27 | 62.37 | 58.39 | 51.91 | 54.36 | 49.79 |
| Baskanda Natunpara | 61.82 | 64.42 | 59.37 | 62.60 | 65.58 | 59.86 | 55.12 | 58.27 | 52.37 |
| Baskanda Puranpara | 59.69 | 58.28 | 60.73 | 61.04 | 60.26 | 61.61 | 51.23 | 52.46 | 50.31 |
| Chakpara | 61.58 | 65.93 | 56.98 | 61.31 | 68.18 | 53.75 | 50.77 | 55.00 | 47.14 |
| Dariapara | 58.72 | 61.31 | 56.25 | 60.05 | 61.83 | 58.38 | 51.14 | 53.02 | 49.37 |
| Daripura | 63.99 | 66.04 | 62.16 | 65.42 | 68.53 | 62.68 | 57.49 | 59.89 | 55.60 |
| Dikpara | 57.01 | 60.95 | 53.64 | 58.22 | 62.05 | 54.99 | 49.39 | 55.51 | 44.08 |
| Fakirpara | 68.10 | 70.19 | 66.31 | 69.94 | 72.44 | 67.78 | 63.81 | 66.12 | 61.90 |
| Kayosthapa | 57.66 | 56.88 | 58.27 | 58.65 | 58.25 | 58.96 | 51.04 | 50.63 | 51.33 |
| Moharband | 47.79 | 48.48 | 47.18 | 49.37 | 51.36 | 47.65 | 37.40 | 38.43 | 36.55 |
| Mridhapara | 58.52 | 57.89 | 59.13 | 60.40 | 60.40 | 60.39 | 53.32 | 52.69 | 53.89 |
| Namapara | 64.83 | 65.56 | 64.20 | 64.01 | 64.86 | 63.25 | 53.14 | 53.15 | 53.13 |
| Manjalia | 59.41 | 62.50 | 56.69 | 59.56 | 62.56 | 56.91 | 51.13 | 54.91 | 47.89 |
| Salai Mandol Para | 54.43 | 57.20 | 51.97 | 54.51 | 57.85 | 51.54 | 45.29 | 49.76 | 41.42 |
| Talukpara | 50.00 | 51.83 | 48.19 | 51.25 | 53.80 | 48.77 | 43.31 | 45.97 | 40.77 |
| Tambalipara | 54.41 | 57.45 | 50.83 | 54.22 | 57.58 | 50.43 | 42.27 | 44.90 | 39.58 |
| Thakurpara | 67.74 | 68.54 | 66.98 | 68.20 | 68.97 | 67.46 | 62.50 | 64.12 | 60.99 |
| Vatiapara | 60.46 | 59.38 | 61.34 | 62.62 | 61.67 | 63.37 | 54.91 | 54.40 | 55.32 |
| Kushalnagar* | 55.09 | 56.47 | 53.75 | 56.08 | 57.69 | 54.55 | 47.21 | 49.14 | 45.43 |
| Dakkhin Kushalnagar | 50.37 | 50.67 | 50.09 | 51.83 | 52.37 | 51.31 | 42.73 | 43.67 | 41.86 |
| Uttar Kushalnagar | 63.49 | 66.83 | 60.28 | 63.53 | 67.00 | 60.22 | 55.21 | 59.16 | 51.68 |
| Nilakkhia* | 54.29 | 56.49 | 52.22 | 55.25 | 57.74 | 52.91 | 46.37 | 48.85 | 44.13 |
| Dakkhin Beparipara | 50.00 | 55.49 | 44.72 | 51.30 | 57.18 | 45.58 | 39.81 | 46.69 | 33.45 |
| Jhalupara | 58.59 | 62.90 | 54.55 | 58.87 | 62.71 | 55.38 | 51.92 | 57.14 | 47.27 |
| Munshipara | 85.09 | 85.11 | 85.07 | 86.49 | 86.67 | 86.36 | 84.54 | 83.78 | 85.00 |

| Administrative Unit, Location and Community | 5 Years and above | | | 7 Years and above | | | 15 Years and above | | |
|---|-------------------|--------------|--------------|-------------------|--------------|--------------|--------------------|--------------|--------------|
| | Total | Male | Female | Total | Male | Female | Total | Male | Female |
| 1 | 2 | 3 | 4 | 5 | 6 | 7 | 8 | 9 | 10 |
| Natunpara | 62.34 | 67.39 | 58.06 | 62.92 | 67.63 | 59.05 | 56.83 | 60.87 | 53.67 |
| Nayapara | 40.25 | 41.71 | 38.78 | 41.27 | 43.39 | 39.15 | 32.00 | 32.65 | 31.37 |
| Nilakkhia Bazar | 81.92 | 85.25 | 78.99 | 84.62 | 90.35 | 79.70 | 81.64 | 88.30 | 76.11 |
| Paglapara | 58.94 | 57.89 | 59.89 | 59.83 | 58.82 | 60.75 | 49.60 | 48.86 | 50.29 |
| Pashchim Beparipara | 52.28 | 52.08 | 52.43 | 53.05 | 52.92 | 53.16 | 43.70 | 45.28 | 42.42 |
| Pashchimpara | 62.45 | 66.80 | 58.43 | 62.58 | 67.09 | 58.43 | 52.14 | 56.73 | 48.28 |
| Sajimara | 45.86 | 48.23 | 43.46 | 46.66 | 49.33 | 43.95 | 35.88 | 38.42 | 33.46 |
| Santi Nagar | 51.20 | 49.25 | 53.45 | 51.24 | 50.00 | 52.63 | 45.45 | 40.82 | 50.00 |
| Sarkarpara | 77.12 | 78.91 | 75.47 | 78.16 | 81.29 | 75.32 | 73.98 | 77.59 | 70.77 |
| Uttarpara | 56.68 | 63.45 | 50.13 | 58.22 | 65.40 | 51.20 | 52.20 | 58.42 | 46.60 |
| Sadhurpara Union | 58.92 | 59.52 | 58.36 | 59.35 | 59.95 | 58.77 | 50.17 | 50.71 | 49.67 |
| Rural | 58.92 | 59.52 | 58.36 | 59.35 | 59.95 | 58.77 | 50.17 | 50.71 | 49.67 |
| Urban | 0.00 | 0.00 | 0.00 | 0.00 | 0.00 | 0.00 | 0.00 | 0.00 | 0.00 |
| Sadhurpara* | 58.92 | 59.52 | 58.36 | 59.35 | 59.95 | 58.77 | 50.17 | 50.71 | 49.67 |
| Airmari | 66.44 | 67.17 | 65.80 | 66.33 | 66.96 | 65.76 | 58.33 | 58.41 | 58.26 |
| Archakandi | 60.99 | 63.29 | 58.70 | 61.02 | 63.64 | 58.37 | 51.96 | 53.48 | 50.51 |
| Balurgaon | 53.66 | 49.12 | 58.05 | 53.79 | 50.00 | 57.39 | 43.30 | 39.20 | 47.25 |
| Bangalpara | 58.73 | 57.79 | 59.69 | 59.34 | 58.60 | 60.08 | 48.98 | 47.17 | 50.69 |
| Bilerpar | 63.56 | 64.14 | 63.04 | 64.24 | 64.44 | 64.05 | 56.16 | 56.50 | 55.83 |
| Char Airmari | 55.10 | 58.74 | 51.40 | 55.33 | 58.54 | 52.10 | 44.04 | 46.69 | 41.49 |
| Char Gazirpara | 65.04 | 65.13 | 64.95 | 64.37 | 64.76 | 63.94 | 55.46 | 54.44 | 56.47 |
| Char Kamalerbati | 48.14 | 47.65 | 48.64 | 50.06 | 49.76 | 50.36 | 37.91 | 38.36 | 37.46 |
| Dakkhin Datuakanda | 59.56 | 60.70 | 58.44 | 60.13 | 61.36 | 58.96 | 51.88 | 55.83 | 47.90 |
| Daspara | 64.25 | 62.37 | 65.91 | 63.34 | 61.70 | 64.79 | 54.26 | 53.64 | 54.82 |
| Derurbil | 55.47 | 56.80 | 54.17 | 56.14 | 57.78 | 54.52 | 45.37 | 46.27 | 44.56 |
| Gazirpara | 66.30 | 68.10 | 64.68 | 65.84 | 67.79 | 64.07 | 58.51 | 60.24 | 57.05 |
| Kamalerbati Pashchimpara | 62.20 | 65.61 | 58.97 | 62.32 | 66.05 | 58.75 | 52.43 | 56.51 | 48.68 |
| Kamalerbati Purbapara | 64.17 | 64.07 | 64.27 | 65.00 | 64.91 | 65.09 | 54.67 | 54.97 | 54.41 |
| Khetarchar | 58.14 | 56.16 | 59.92 | 58.10 | 55.72 | 60.21 | 50.21 | 48.28 | 51.96 |
| Kutuberchar Dakkhin | 47.10 | 48.13 | 46.05 | 49.35 | 50.10 | 48.59 | 40.76 | 41.71 | 39.79 |
| Madanerchar | 52.36 | 52.25 | 52.47 | 52.68 | 51.92 | 53.44 | 44.04 | 43.21 | 44.86 |
| Madanerchar Taltola | 43.86 | 47.29 | 40.00 | 45.50 | 49.22 | 41.38 | 40.97 | 46.00 | 35.51 |
| Madhya Datuakanda | 64.31 | 69.00 | 59.55 | 63.80 | 68.16 | 59.47 | 54.05 | 58.20 | 50.30 |
| Majherpara | 58.54 | 56.78 | 60.13 | 58.79 | 56.76 | 60.63 | 49.41 | 46.70 | 51.77 |
| Masjidpara | 55.03 | 54.88 | 55.15 | 56.34 | 56.05 | 56.59 | 46.79 | 46.34 | 47.18 |
| Nilerchar | 57.14 | 56.99 | 57.29 | 59.07 | 59.22 | 58.92 | 50.18 | 51.82 | 48.55 |
| Pashchim Kutuber Char | 48.13 | 45.37 | 50.73 | 49.29 | 46.91 | 51.52 | 39.31 | 37.50 | 40.93 |
| Sheikhpara | 65.50 | 64.65 | 66.34 | 68.09 | 67.37 | 68.82 | 61.07 | 59.72 | 62.34 |
| Thandarban | 67.08 | 65.55 | 68.59 | 67.59 | 66.36 | 68.80 | 59.84 | 58.16 | 61.47 |
| Uttar Datuakanda | 53.62 | 56.21 | 51.23 | 53.41 | 55.74 | 51.34 | 43.96 | 46.82 | 41.47 |
| Dewanganj Upazila | 58.76 | 60.57 | 57.01 | 59.39 | 61.38 | 57.49 | 52.13 | 54.42 | 50.01 |
| Rural | 56.93 | 58.55 | 55.35 | 57.58 | 59.37 | 55.86 | 49.91 | 51.97 | 47.99 |
| Urban | 64.22 | 66.66 | 61.91 | 64.77 | 67.45 | 62.25 | 58.62 | 61.72 | 55.81 |
| Dewanganj Paurashava | 66.25 | 69.30 | 63.40 | 66.65 | 69.96 | 63.56 | 61.03 | 64.78 | 57.69 |
| Ward No. 01 | 67.16 | 70.57 | 64.19 | 67.57 | 71.52 | 64.14 | 62.15 | 66.44 | 58.50 |
| Chikajani (Part)* | 67.37 | 70.82 | 64.37 | 67.81 | 71.80 | 64.34 | 62.47 | 66.80 | 58.78 |
| Akandapara | 70.57 | 73.14 | 68.19 | 70.76 | 73.99 | 67.75 | 65.36 | 68.76 | 62.30 |
| Chandrapara | 65.99 | 68.52 | 63.71 | 66.22 | 69.21 | 63.59 | 59.12 | 62.30 | 56.42 |
| Chikajani Dakkhinpara | 73.93 | 80.27 | 68.55 | 73.67 | 80.05 | 68.16 | 68.50 | 75.99 | 62.00 |
| Chikajani Uttarpara | 46.19 | 48.73 | 44.18 | 48.58 | 52.46 | 45.64 | 44.72 | 48.72 | 41.67 |
| Miapara | 71.38 | 72.54 | 70.45 | 71.94 | 72.86 | 71.18 | 68.44 | 69.23 | 67.81 |
| Chukaibari* | 58.02 | 58.82 | 57.45 | 57.50 | 58.82 | 56.52 | 48.48 | 50.00 | 47.37 |
| Rampura Purbapara (Part) | 58.02 | 58.82 | 57.45 | 57.50 | 58.82 | 56.52 | 48.48 | 50.00 | 47.37 |
| Ward No. 02 | 62.73 | 65.75 | 60.03 | 63.00 | 66.27 | 60.12 | 55.75 | 59.08 | 52.95 |
| Chuniapara* | 63.29 | 66.17 | 60.72 | 63.50 | 66.47 | 60.86 | 56.31 | 59.24 | 53.82 |
| Pashchim Chuniapara | 65.81 | 67.29 | 64.48 | 66.13 | 67.44 | 64.97 | 59.35 | 60.15 | 58.67 |
| Purba Chuniapara | 59.43 | 64.45 | 54.95 | 59.45 | 64.98 | 54.52 | 51.62 | 57.82 | 46.41 |
| Gobindanagar* | 53.25 | 60.91 | 46.28 | 54.05 | 63.11 | 46.22 | 47.31 | 57.65 | 38.61 |
| Kalikapur (Part)* | 68.09 | 64.29 | 71.15 | 69.23 | 67.50 | 70.59 | 59.70 | 57.14 | 61.54 |
| Ward No. 03 | 53.37 | 54.55 | 52.17 | 53.80 | 55.01 | 52.60 | 46.05 | 47.62 | 44.54 |
| Kalikapur (Part)* | 53.37 | 54.55 | 52.17 | 53.80 | 55.01 | 52.60 | 46.05 | 47.62 | 44.54 |
| Char Kalikapur (Part) | 35.91 | 36.40 | 35.39 | 35.76 | 36.44 | 35.04 | 24.93 | 25.07 | 24.79 |

| Administrative Unit, Location and Community | 5 Years and above | | | 7 Years and above | | | 15 Years and above | | |
|---|-------------------|--------------|--------------|-------------------|--------------|--------------|--------------------|--------------|--------------|
| | Total | Male | Female | Total | Male | Female | Total | Male | Female |
| 1 | 2 | 3 | 4 | 5 | 6 | 7 | 8 | 9 | 10 |
| Kalikapur (Part) | 63.28 | 64.06 | 62.47 | 63.94 | 64.62 | 63.27 | 56.78 | 57.40 | 56.19 |
| Uttar Kalikapur | 45.24 | 47.70 | 42.92 | 45.51 | 48.25 | 42.99 | 38.41 | 43.43 | 33.77 |
| Ward No. 04 | 71.77 | 73.40 | 70.17 | 72.23 | 74.03 | 70.45 | 68.35 | 70.62 | 66.22 |
| Kalikapur (Part)* | 71.77 | 73.40 | 70.17 | 72.23 | 74.03 | 70.45 | 68.35 | 70.62 | 66.22 |
| Bazaripara | 82.82 | 85.36 | 80.44 | 83.47 | 86.11 | 81.00 | 81.15 | 84.50 | 78.06 |
| Char Kalikapur (Part) | 61.27 | 62.76 | 59.81 | 61.47 | 63.58 | 59.46 | 52.94 | 55.49 | 50.61 |
| Dewanganj Bazar | 85.28 | 87.50 | 83.29 | 85.53 | 87.40 | 83.83 | 83.00 | 84.64 | 81.64 |
| Kacharipara | 84.55 | 88.26 | 80.31 | 84.49 | 88.13 | 80.24 | 81.94 | 85.68 | 78.05 |
| Kalikapur (Part) | 44.02 | 42.36 | 45.73 | 45.00 | 43.49 | 46.57 | 41.26 | 41.32 | 41.19 |
| Ward No. 05 | 72.78 | 75.33 | 70.48 | 73.54 | 76.29 | 71.06 | 69.34 | 72.93 | 66.19 |
| Banianirchar (Part)* | 69.81 | 71.38 | 68.31 | 70.71 | 72.27 | 69.24 | 65.70 | 67.67 | 63.94 |
| Banianirchar Pashchimpara (Part) | 69.81 | 71.38 | 68.31 | 70.71 | 72.27 | 69.24 | 65.70 | 67.67 | 63.94 |
| Chukaibari (Part)* | 74.95 | 78.34 | 72.00 | 75.60 | 79.34 | 72.33 | 71.97 | 76.81 | 67.80 |
| Dalbari | 71.30 | 73.35 | 69.58 | 71.57 | 73.88 | 69.60 | 66.97 | 69.77 | 64.65 |
| Kaibartapara | 85.13 | 90.21 | 80.92 | 84.97 | 90.00 | 80.72 | 83.27 | 89.34 | 78.01 |
| Nirbahi Area Pamputala | 82.73 | 87.37 | 78.40 | 83.10 | 88.16 | 78.45 | 79.94 | 86.71 | 73.59 |
| Rampur Chukai Madhyapara | 51.74 | 54.01 | 49.77 | 53.37 | 56.82 | 50.48 | 47.63 | 52.14 | 44.07 |
| Sharifpara | 91.75 | 94.51 | 89.32 | 94.15 | 95.51 | 92.93 | 93.51 | 94.29 | 92.86 |
| Ward No. 06 | 71.67 | 77.12 | 66.11 | 72.08 | 78.05 | 66.07 | 65.77 | 72.78 | 59.45 |
| Bade Shashariabari (Part)* | 71.67 | 77.12 | 66.11 | 72.08 | 78.05 | 66.07 | 65.77 | 72.78 | 59.45 |
| Beltali Bazar | 66.00 | 65.15 | 66.95 | 66.96 | 67.80 | 66.07 | 61.17 | 63.54 | 58.70 |
| Dakkhin Bade Shashariabari | 74.89 | 81.42 | 67.30 | 75.23 | 81.97 | 67.43 | 68.20 | 75.61 | 61.06 |
| Rail Colony | 63.07 | 67.12 | 59.34 | 63.00 | 67.76 | 58.62 | 57.10 | 64.74 | 50.26 |
| Uttar Bade Shasharia Bari | 73.83 | 80.40 | 69.00 | 74.39 | 81.38 | 69.43 | 69.95 | 78.26 | 64.00 |
| Ward No. 07 | 65.25 | 69.35 | 61.47 | 65.12 | 69.35 | 61.28 | 59.04 | 63.33 | 55.34 |
| Banianirchar (Part)* | 57.81 | 61.99 | 54.07 | 58.40 | 62.61 | 54.66 | 50.99 | 55.64 | 47.05 |
| Banianirchar Purbapara | 55.77 | 59.63 | 52.17 | 56.42 | 60.39 | 52.77 | 48.37 | 53.45 | 43.81 |
| Uttar Madhya Banianirchar | 63.90 | 69.70 | 59.33 | 64.27 | 69.81 | 59.90 | 58.47 | 62.70 | 55.43 |
| Char Bhabasur (Part)* | 68.05 | 72.06 | 64.31 | 67.69 | 71.86 | 63.84 | 62.05 | 66.18 | 58.47 |
| Char Bhabasur Pashchimpara | 64.33 | 67.35 | 61.43 | 65.17 | 68.30 | 62.20 | 60.48 | 63.61 | 57.62 |
| Char Bhabasur Purbapara (Part) | 71.23 | 75.93 | 66.92 | 70.51 | 75.37 | 66.18 | 64.88 | 69.96 | 60.60 |
| Char Bhabasur Thontapara | 67.51 | 71.67 | 63.66 | 66.59 | 70.99 | 62.52 | 60.19 | 64.20 | 56.77 |
| Ward No. 08 | 60.77 | 65.69 | 56.48 | 60.89 | 66.16 | 56.36 | 53.63 | 59.03 | 49.26 |
| Bhabasur (Part)* | 60.77 | 65.69 | 56.48 | 60.89 | 66.16 | 56.36 | 53.63 | 59.03 | 49.26 |
| Dakrapara | 61.10 | 67.86 | 55.17 | 61.78 | 68.91 | 55.56 | 54.21 | 62.26 | 47.41 |
| Daspara | 61.96 | 66.67 | 57.37 | 63.19 | 67.91 | 58.61 | 56.26 | 60.31 | 52.79 |
| Guzimari | 51.76 | 55.36 | 48.76 | 50.56 | 53.46 | 48.21 | 43.51 | 46.72 | 40.94 |
| Mollapara Mandalpara | 63.17 | 67.55 | 59.65 | 62.58 | 67.84 | 58.40 | 55.47 | 61.13 | 51.18 |
| Ward No. 09 | 70.16 | 74.21 | 66.39 | 70.83 | 75.21 | 66.77 | 66.35 | 71.48 | 61.69 |
| Char Bhabasur (Part)* | 70.16 | 74.21 | 66.39 | 70.83 | 75.21 | 66.77 | 66.35 | 71.48 | 61.69 |
| Char Bhabasur Bhatipara | 63.59 | 65.88 | 61.43 | 64.78 | 66.35 | 63.26 | 61.43 | 64.09 | 58.79 |
| Char Bhabasur Mandalpara | 76.57 | 83.33 | 70.78 | 76.70 | 83.85 | 70.47 | 71.74 | 79.41 | 65.63 |
| Char Bhabasur Millcolony | 81.82 | 83.09 | 80.34 | 81.77 | 83.50 | 79.77 | 78.68 | 80.59 | 76.51 |
| Char Bhabasur Mollapara | 73.46 | 75.48 | 71.36 | 73.64 | 76.41 | 70.83 | 69.09 | 71.60 | 66.67 |
| Char Bhabasur Nayapara | 63.25 | 70.37 | 56.87 | 64.43 | 72.93 | 57.00 | 59.76 | 68.67 | 52.25 |
| Char Bhabasur Purbapara (Part) | 63.65 | 67.08 | 60.90 | 65.40 | 68.65 | 62.83 | 58.55 | 62.17 | 55.94 |
| Char Bhabasur Sardarpara | 75.34 | 82.04 | 68.86 | 75.56 | 82.85 | 68.54 | 72.07 | 80.61 | 63.87 |
| Char Bhabasur Sarkarpara | 69.09 | 71.10 | 67.28 | 69.39 | 71.89 | 67.12 | 64.83 | 68.49 | 61.36 |
| Bahadurabad Union | 57.01 | 57.84 | 56.19 | 57.71 | 58.58 | 56.83 | 49.55 | 50.62 | 48.51 |
| Rural | 57.01 | 57.84 | 56.19 | 57.71 | 58.58 | 56.83 | 49.55 | 50.62 | 48.51 |
| Urban | 0.00 | 0.00 | 0.00 | 0.00 | 0.00 | 0.00 | 0.00 | 0.00 | 0.00 |
| Bahadurabad* | 59.60 | 60.67 | 58.55 | 60.14 | 61.24 | 59.05 | 52.10 | 53.53 | 50.73 |
| Akandapara | 77.85 | 78.37 | 77.36 | 78.24 | 79.55 | 77.03 | 74.72 | 77.03 | 72.65 |
| Azizalpur | 59.90 | 57.28 | 62.92 | 59.46 | 57.14 | 62.07 | 48.98 | 47.50 | 50.75 |
| Basetpur | 71.65 | 74.55 | 68.74 | 71.67 | 74.84 | 68.53 | 64.88 | 68.65 | 61.20 |
| Bhangargram | 67.33 | 66.67 | 67.96 | 66.93 | 66.67 | 67.17 | 58.55 | 58.78 | 58.33 |
| Chakharchar | 54.51 | 55.71 | 53.26 | 53.33 | 55.04 | 51.52 | 41.00 | 43.49 | 38.34 |
| Char Bhangargram | 62.00 | 61.22 | 62.75 | 65.03 | 65.22 | 64.86 | 60.91 | 61.90 | 60.00 |
| Char Kalakanda | 58.21 | 59.02 | 57.41 | 58.45 | 58.91 | 57.98 | 46.15 | 48.48 | 43.75 |
| Daparpara | 60.75 | 60.98 | 60.53 | 61.36 | 61.68 | 61.05 | 51.11 | 50.71 | 51.48 |
| Farajipara | 42.06 | 42.26 | 41.83 | 42.16 | 41.98 | 42.36 | 31.02 | 30.16 | 31.93 |
| Gharipara | 68.29 | 69.77 | 66.88 | 67.24 | 68.66 | 65.88 | 59.04 | 59.55 | 58.58 |

| Administrative Unit, Location and Community | 5 Years and above | | | 7 Years and above | | | 15 Years and above | | |
|---|-------------------|--------------|--------------|-------------------|--------------|--------------|--------------------|--------------|--------------|
| | Total | Male | Female | Total | Male | Female | Total | Male | Female |
| 1 | 2 | 3 | 4 | 5 | 6 | 7 | 8 | 9 | 10 |
| Jhalarchar | 50.48 | 52.67 | 48.18 | 50.85 | 53.29 | 48.30 | 41.77 | 44.69 | 38.76 |
| Kalakanda | 61.27 | 62.14 | 60.39 | 62.07 | 62.80 | 61.33 | 54.35 | 55.45 | 53.25 |
| Kananpur | 64.20 | 68.36 | 59.63 | 64.01 | 68.10 | 59.60 | 55.91 | 61.65 | 49.59 |
| Kandirgram | 69.89 | 73.43 | 66.75 | 71.03 | 74.25 | 68.23 | 66.72 | 70.00 | 63.92 |
| Nayagram | 71.67 | 72.49 | 70.85 | 71.22 | 72.23 | 70.21 | 65.78 | 66.72 | 64.88 |
| Nazirpur | 45.14 | 45.90 | 44.33 | 46.38 | 46.80 | 45.93 | 42.14 | 42.47 | 41.82 |
| Pollakandi | 56.58 | 56.79 | 56.39 | 57.29 | 57.34 | 57.23 | 49.12 | 49.53 | 48.74 |
| Pollakandi Nayapara | 59.74 | 61.42 | 58.17 | 60.82 | 62.55 | 59.21 | 54.14 | 56.29 | 52.25 |
| Sardarpara | 49.25 | 49.07 | 49.42 | 50.57 | 50.35 | 50.78 | 41.04 | 40.60 | 41.44 |
| Shahjadpur | 60.27 | 62.24 | 58.29 | 61.41 | 63.64 | 59.19 | 53.91 | 57.62 | 50.23 |
| Tentultali | 59.80 | 65.77 | 53.95 | 61.13 | 66.67 | 55.63 | 51.97 | 58.41 | 45.69 |
| Ukrapara | 36.83 | 38.97 | 34.69 | 36.31 | 38.17 | 34.43 | 25.57 | 29.03 | 22.00 |
| Char Bahadurabad* | 41.71 | 41.55 | 41.86 | 43.40 | 43.37 | 43.43 | 37.51 | 37.38 | 37.62 |
| Char Bahadurabad | 42.21 | 42.34 | 42.09 | 43.81 | 44.14 | 43.50 | 36.91 | 37.61 | 36.27 |
| Mannepara | 40.99 | 40.48 | 41.51 | 42.81 | 42.33 | 43.31 | 38.36 | 37.06 | 39.61 |
| Harichandi* | 50.41 | 47.97 | 52.92 | 51.49 | 49.30 | 53.71 | 43.43 | 41.70 | 45.14 |
| Madarerchar* | 54.69 | 55.38 | 53.97 | 55.40 | 56.15 | 54.62 | 46.18 | 46.78 | 45.57 |
| Bhangargram | 63.41 | 62.83 | 64.04 | 66.48 | 65.22 | 67.86 | 63.07 | 63.45 | 62.68 |
| Bhatirpara | 60.39 | 63.78 | 56.98 | 60.55 | 63.64 | 57.45 | 50.96 | 54.39 | 47.65 |
| Hashempur | 66.78 | 67.74 | 65.75 | 68.38 | 69.59 | 67.13 | 62.08 | 63.93 | 60.17 |
| Khutarchar | 48.38 | 48.11 | 48.60 | 49.93 | 50.00 | 49.88 | 43.25 | 43.31 | 43.20 |
| Kutuberchar | 54.74 | 56.24 | 53.14 | 54.33 | 56.64 | 51.81 | 42.83 | 46.01 | 39.40 |
| Madanerchar | 53.34 | 54.07 | 52.56 | 54.13 | 54.48 | 53.76 | 46.42 | 46.33 | 46.51 |
| Madarerchar | 48.82 | 49.04 | 48.59 | 49.30 | 49.53 | 49.06 | 38.94 | 38.82 | 39.07 |
| Sheikpara | 60.75 | 59.37 | 62.20 | 61.91 | 60.92 | 62.96 | 51.17 | 48.40 | 53.92 |
| Char Amkhaoa Union | 57.60 | 58.74 | 56.53 | 58.35 | 59.70 | 57.10 | 51.18 | 52.97 | 49.55 |
| Rural | 55.99 | 57.04 | 55.02 | 56.76 | 58.02 | 55.59 | 49.69 | 51.47 | 48.06 |
| Urban | 59.90 | 61.17 | 58.71 | 60.65 | 62.11 | 59.27 | 53.33 | 55.12 | 51.70 |
| Char Amkhaoa* | 59.10 | 60.78 | 57.54 | 59.67 | 61.53 | 57.95 | 52.21 | 54.39 | 50.24 |
| Badullapur | 68.21 | 67.50 | 68.82 | 68.26 | 68.83 | 67.78 | 60.90 | 61.67 | 60.27 |
| Baulpara | 52.15 | 55.94 | 48.49 | 53.30 | 57.70 | 49.05 | 46.24 | 51.20 | 41.64 |
| Bayrapara | 59.02 | 59.76 | 58.35 | 60.43 | 61.06 | 59.85 | 52.59 | 53.70 | 51.60 |
| Beparipara | 38.51 | 44.41 | 32.76 | 39.71 | 46.10 | 33.57 | 33.17 | 41.24 | 25.93 |
| Dakkin Mukirchar | 66.95 | 71.94 | 62.21 | 67.72 | 73.00 | 62.71 | 61.91 | 67.67 | 56.60 |
| Fakirpara | 67.18 | 69.40 | 65.14 | 67.21 | 69.27 | 65.30 | 60.19 | 62.88 | 57.82 |
| Kamarerchar | 55.41 | 55.70 | 55.14 | 55.39 | 55.88 | 54.94 | 46.84 | 47.17 | 46.55 |
| Miapara | 59.28 | 59.91 | 58.68 | 59.19 | 59.67 | 58.73 | 51.76 | 52.05 | 51.49 |
| Moulvirchar | 62.98 | 64.45 | 61.65 | 63.92 | 65.84 | 62.19 | 56.71 | 59.22 | 54.48 |
| Sakoapara | 54.41 | 55.12 | 53.69 | 53.30 | 53.16 | 53.44 | 45.11 | 44.52 | 45.68 |
| Char Lanka* | 37.28 | 34.67 | 39.81 | 39.22 | 36.51 | 41.84 | 36.39 | 34.84 | 37.89 |
| Dakkin Lankarchar | 37.28 | 34.67 | 39.81 | 39.22 | 36.51 | 41.84 | 36.39 | 34.84 | 37.89 |
| Char Madar* | 52.17 | 52.09 | 52.25 | 53.43 | 53.85 | 53.03 | 46.97 | 48.25 | 45.76 |
| Kismat Amkhaoa* | 51.00 | 51.70 | 50.35 | 52.06 | 53.00 | 51.20 | 44.31 | 46.09 | 42.72 |
| Dakkin Langkarchar | 49.07 | 52.10 | 46.20 | 50.29 | 53.56 | 47.19 | 43.39 | 48.07 | 39.00 |
| Madhya Lankarchar | 52.16 | 53.70 | 50.83 | 53.58 | 55.41 | 52.00 | 45.75 | 48.63 | 43.35 |
| Pashchim Lankarchar | 53.46 | 49.30 | 57.23 | 53.95 | 49.91 | 57.58 | 44.74 | 40.19 | 48.76 |
| Madarerchar* | 55.55 | 56.15 | 54.99 | 56.23 | 56.96 | 55.53 | 50.14 | 51.46 | 48.91 |
| Madarerchar | 43.46 | 43.67 | 43.26 | 43.88 | 44.17 | 43.61 | 37.49 | 38.45 | 36.59 |
| Uttar Makur Char | 57.82 | 58.78 | 56.90 | 58.67 | 60.04 | 57.36 | 52.88 | 55.26 | 50.66 |
| Dakkin Lambapara | 65.39 | 65.71 | 65.09 | 65.93 | 65.99 | 65.87 | 59.75 | 59.80 | 59.70 |
| Sanandabari* | 59.90 | 61.17 | 58.71 | 60.65 | 62.11 | 59.27 | 53.33 | 55.12 | 51.70 |
| Akandapara | 61.05 | 62.36 | 59.85 | 61.79 | 63.71 | 60.05 | 54.88 | 57.18 | 52.87 |
| Collegepara | 61.25 | 63.22 | 59.30 | 61.93 | 64.03 | 59.88 | 55.13 | 58.02 | 52.34 |
| Lambapara | 69.66 | 72.13 | 67.20 | 70.36 | 73.39 | 67.37 | 64.69 | 68.92 | 60.52 |
| Madhyapara | 68.71 | 68.65 | 68.77 | 69.32 | 69.86 | 68.84 | 63.19 | 65.40 | 61.25 |
| Mandalpara | 60.49 | 60.76 | 60.23 | 61.02 | 61.17 | 60.87 | 53.41 | 52.95 | 53.83 |
| Nabinabad | 56.76 | 59.24 | 54.28 | 56.86 | 59.26 | 54.46 | 46.86 | 48.18 | 45.66 |
| Pashchimpara | 60.11 | 62.54 | 57.85 | 60.38 | 63.04 | 57.96 | 53.00 | 56.51 | 49.83 |
| Patadhoapara | 54.80 | 54.72 | 54.88 | 56.08 | 56.31 | 55.86 | 50.23 | 51.09 | 49.42 |
| Sabujpara | 53.73 | 54.67 | 52.88 | 55.04 | 55.59 | 54.53 | 46.45 | 46.15 | 46.71 |
| Sheikhpara | 66.88 | 67.72 | 66.16 | 67.97 | 68.98 | 67.09 | 61.01 | 61.99 | 60.16 |
| Sylhetpara | 55.75 | 58.00 | 53.40 | 56.29 | 58.71 | 53.75 | 48.37 | 51.27 | 45.59 |
| Tupkarchar | 58.37 | 59.04 | 57.77 | 58.77 | 59.45 | 58.14 | 48.63 | 49.18 | 48.15 |

| Administrative Unit, Location and Community | 5 Years and above | | | 7 Years and above | | | 15 Years and above | | |
|---|-------------------|--------------|--------------|-------------------|--------------|--------------|--------------------|--------------|--------------|
| | Total | Male | Female | Total | Male | Female | Total | Male | Female |
| 1 | 2 | 3 | 4 | 5 | 6 | 7 | 8 | 9 | 10 |
| Chikajani Union | 62.71 | 65.44 | 59.97 | 63.49 | 66.41 | 60.59 | 56.63 | 59.77 | 53.58 |
| Rural | 62.71 | 65.44 | 59.97 | 63.49 | 66.41 | 60.59 | 56.63 | 59.77 | 53.58 |
| Urban | 0.00 | 0.00 | 0.00 | 0.00 | 0.00 | 0.00 | 0.00 | 0.00 | 0.00 |
| Char Dakatiapara* | 47.92 | 49.87 | 45.95 | 48.17 | 50.13 | 46.20 | 40.20 | 41.67 | 38.82 |
| Char Magurihat* | 64.56 | 67.77 | 61.16 | 66.05 | 69.39 | 62.48 | 59.97 | 63.81 | 55.91 |
| Chikajani (Part)* | 64.48 | 67.92 | 61.07 | 65.36 | 68.72 | 62.08 | 59.58 | 62.83 | 56.49 |
| Chikajani Dighirpar | 72.73 | 74.66 | 70.54 | 73.51 | 75.71 | 71.09 | 67.44 | 69.44 | 65.42 |
| Pashchim Takimari | 68.60 | 71.17 | 66.08 | 69.79 | 71.66 | 67.92 | 64.16 | 65.58 | 62.82 |
| Purba Takimari | 59.40 | 63.72 | 55.26 | 60.02 | 64.56 | 55.79 | 54.38 | 59.20 | 49.90 |
| Dakatiapara* | 72.41 | 74.68 | 70.18 | 72.86 | 75.25 | 70.48 | 66.67 | 69.73 | 63.64 |
| Dakatiapara | 53.55 | 54.94 | 52.27 | 54.32 | 55.13 | 53.57 | 43.58 | 44.72 | 42.54 |
| Farazipara | 99.72 | 99.44 | 100.00 | 99.71 | 99.42 | 100.00 | 99.63 | 99.27 | 100.00 |
| Nayagram | 66.37 | 70.36 | 62.27 | 67.10 | 71.59 | 62.55 | 60.05 | 65.30 | 54.79 |
| Kazlapara* | 62.44 | 64.06 | 60.87 | 63.15 | 65.00 | 61.38 | 55.45 | 57.46 | 53.59 |
| Palashpur | 72.09 | 71.43 | 72.66 | 73.79 | 72.41 | 75.00 | 69.23 | 68.75 | 69.70 |
| Pashchim Kazlapara | 58.31 | 59.58 | 57.04 | 59.27 | 60.57 | 57.98 | 50.31 | 51.41 | 49.25 |
| Purba Kazlapara | 67.26 | 70.04 | 64.65 | 67.45 | 70.97 | 64.23 | 60.99 | 64.87 | 57.51 |
| Rampura (Part)* | 55.30 | 59.37 | 51.21 | 55.14 | 59.27 | 51.05 | 49.50 | 53.64 | 45.51 |
| Natun Dakatiapara | 45.32 | 45.68 | 44.97 | 44.27 | 44.65 | 43.90 | 37.18 | 37.68 | 36.69 |
| Rampura Balurgram | 55.41 | 61.70 | 49.68 | 57.24 | 64.66 | 50.67 | 51.71 | 61.11 | 43.65 |
| Rampura(Part) | 62.58 | 67.37 | 57.28 | 61.84 | 66.37 | 56.94 | 56.99 | 60.82 | 53.13 |
| Rampura Barakhal* | 61.22 | 64.31 | 58.19 | 61.64 | 65.21 | 58.13 | 53.58 | 57.08 | 50.27 |
| Rampura Barakhal | 61.61 | 64.44 | 58.75 | 61.92 | 65.04 | 58.75 | 53.98 | 56.54 | 51.51 |
| Rampura Bhelamari | 60.39 | 64.01 | 57.07 | 61.05 | 65.61 | 56.88 | 52.73 | 58.27 | 47.73 |
| Chukaibari Union | 55.65 | 56.41 | 54.93 | 56.48 | 57.34 | 55.66 | 49.11 | 49.97 | 48.33 |
| Rural | 55.65 | 56.41 | 54.93 | 56.48 | 57.34 | 55.66 | 49.11 | 49.97 | 48.33 |
| Urban | 0.00 | 0.00 | 0.00 | 0.00 | 0.00 | 0.00 | 0.00 | 0.00 | 0.00 |
| Bade Shashariabari (Part)* | 45.12 | 45.30 | 44.96 | 46.31 | 46.36 | 46.27 | 39.62 | 40.32 | 39.00 |
| Bade Shashariabari | 45.12 | 45.30 | 44.96 | 46.31 | 46.36 | 46.27 | 39.62 | 40.32 | 39.00 |
| Char Halka Habrabari* | 49.65 | 47.99 | 51.45 | 50.84 | 49.08 | 52.72 | 42.95 | 40.26 | 45.75 |
| Chukaibari (Part)* | 58.54 | 59.80 | 57.35 | 59.24 | 60.67 | 57.88 | 51.80 | 53.29 | 50.45 |
| Dakatiapara | 51.42 | 46.33 | 56.57 | 53.41 | 47.93 | 58.93 | 45.59 | 36.72 | 53.47 |
| Dakkin Balurgaram | 58.46 | 60.81 | 56.36 | 57.70 | 60.67 | 55.05 | 49.27 | 52.39 | 46.48 |
| Dakkin Halkarchar | 57.76 | 58.00 | 57.49 | 58.16 | 58.70 | 57.59 | 49.82 | 51.05 | 48.58 |
| Kellakata | 58.76 | 62.84 | 54.94 | 59.54 | 62.74 | 56.50 | 52.97 | 57.38 | 48.66 |
| Rampura (Part) | 64.69 | 68.90 | 60.94 | 65.04 | 69.34 | 61.21 | 58.79 | 62.23 | 56.02 |
| Taltala | 58.31 | 57.74 | 58.79 | 61.63 | 62.34 | 61.05 | 57.29 | 57.60 | 57.06 |
| Uttar Balurgram | 57.33 | 58.26 | 56.51 | 58.96 | 59.36 | 58.60 | 51.27 | 51.35 | 51.21 |
| Uttar Halkarchar | 56.76 | 57.91 | 55.61 | 57.31 | 59.14 | 55.47 | 49.38 | 52.62 | 46.08 |
| Dangdhara Union | 58.48 | 60.57 | 56.48 | 59.07 | 61.32 | 56.92 | 51.76 | 54.41 | 49.27 |
| Rural | 56.51 | 58.53 | 54.57 | 57.03 | 59.17 | 54.97 | 49.29 | 51.78 | 46.97 |
| Urban | 64.13 | 66.40 | 61.94 | 64.89 | 67.42 | 62.46 | 58.71 | 61.80 | 55.78 |
| Bagharchar* | 57.46 | 59.29 | 55.67 | 57.91 | 59.87 | 56.02 | 50.09 | 52.08 | 48.24 |
| Beparipara | 53.35 | 54.53 | 52.20 | 53.99 | 55.28 | 52.74 | 45.69 | 46.37 | 45.05 |
| Chengtimari | 58.88 | 59.91 | 57.87 | 59.65 | 60.92 | 58.39 | 52.83 | 54.00 | 51.70 |
| Dakatiapara | 54.37 | 55.79 | 53.02 | 55.04 | 57.04 | 53.15 | 46.45 | 48.58 | 44.55 |
| Goalkanda | 60.96 | 63.88 | 58.23 | 60.55 | 63.68 | 57.64 | 52.33 | 55.49 | 49.51 |
| Kumarerchar | 55.60 | 57.57 | 53.63 | 54.88 | 56.52 | 53.26 | 44.31 | 45.21 | 43.47 |
| Madhyapara | 71.52 | 74.24 | 69.07 | 72.67 | 75.88 | 69.86 | 68.05 | 72.11 | 64.55 |
| Pantamari | 55.63 | 57.30 | 53.92 | 56.02 | 57.86 | 54.09 | 48.18 | 50.49 | 45.87 |
| Pathareerchar | 42.93 | 47.49 | 37.91 | 42.15 | 46.12 | 37.92 | 31.35 | 35.44 | 27.23 |
| Sarkarpara | 60.79 | 63.28 | 58.46 | 62.67 | 65.24 | 60.26 | 56.24 | 59.49 | 53.24 |
| Dangdhara* | 53.37 | 53.94 | 52.86 | 54.00 | 54.57 | 53.48 | 45.43 | 46.54 | 44.44 |
| Dangdhara | 54.77 | 56.81 | 52.94 | 55.30 | 57.76 | 53.12 | 47.62 | 50.41 | 45.17 |
| Makhanerchar | 51.28 | 49.63 | 52.75 | 52.05 | 49.87 | 54.02 | 42.02 | 40.58 | 43.30 |
| Goalkul* | 48.91 | 50.24 | 47.63 | 49.80 | 51.07 | 48.55 | 38.78 | 40.84 | 36.79 |
| Haruabari* | 58.20 | 60.01 | 56.40 | 58.38 | 60.45 | 56.31 | 50.95 | 54.00 | 47.91 |
| Akandapara | 32.16 | 35.43 | 28.78 | 33.12 | 36.55 | 29.52 | 25.20 | 29.67 | 20.49 |
| Madhyapara | 61.87 | 62.70 | 61.11 | 61.65 | 62.79 | 60.61 | 52.49 | 55.00 | 50.10 |
| Pashchimpara | 79.72 | 80.44 | 78.97 | 80.68 | 81.68 | 79.65 | 78.24 | 80.49 | 75.85 |
| Purbapara | 57.88 | 60.20 | 55.55 | 57.73 | 60.36 | 55.07 | 49.14 | 52.14 | 46.24 |
| Joanerchar* | 53.38 | 56.73 | 50.19 | 54.44 | 57.82 | 51.21 | 47.58 | 51.57 | 43.84 |
| Fakirpara | 52.50 | 53.74 | 51.34 | 53.61 | 55.02 | 52.28 | 46.91 | 48.25 | 45.64 |

| Administrative Unit, Location and Community | 5 Years and above | | | 7 Years and above | | | 15 Years and above | | |
|---|-------------------|--------------|--------------|-------------------|--------------|--------------|--------------------|--------------|--------------|
| | Total | Male | Female | Total | Male | Female | Total | Male | Female |
| 1 | 2 | 3 | 4 | 5 | 6 | 7 | 8 | 9 | 10 |
| Khapara | 53.75 | 57.18 | 50.15 | 54.80 | 57.89 | 51.53 | 47.52 | 51.44 | 43.42 |
| Madhyapara | 54.23 | 55.39 | 53.23 | 55.24 | 56.53 | 54.15 | 47.67 | 48.83 | 46.74 |
| Munsipara | 52.10 | 59.82 | 44.64 | 53.22 | 61.28 | 45.39 | 47.94 | 57.26 | 38.85 |
| Karkhana* | 64.13 | 66.40 | 61.94 | 64.89 | 67.42 | 62.46 | 58.71 | 61.80 | 55.78 |
| Bahazpara | 70.12 | 69.32 | 70.92 | 71.46 | 70.83 | 72.08 | 66.92 | 66.83 | 67.00 |
| Bindurchar | 59.90 | 62.18 | 57.77 | 61.21 | 63.93 | 58.69 | 55.70 | 59.23 | 52.37 |
| Karkhana | 56.05 | 60.78 | 51.67 | 56.34 | 61.05 | 51.94 | 48.50 | 53.32 | 44.31 |
| Kauniarchar | 67.68 | 70.66 | 64.75 | 68.36 | 71.64 | 65.11 | 61.84 | 65.89 | 57.91 |
| Makhanerchar | 64.41 | 64.49 | 64.34 | 64.81 | 65.06 | 64.56 | 58.54 | 59.64 | 57.37 |
| Nimaimari | 67.10 | 68.64 | 65.61 | 67.97 | 69.78 | 66.27 | 61.47 | 63.70 | 59.39 |
| Sonakura | 65.96 | 67.02 | 64.96 | 66.69 | 68.03 | 65.43 | 62.07 | 63.53 | 60.70 |
| Uttar Joanerchar* | 61.25 | 65.48 | 57.69 | 61.74 | 66.32 | 57.91 | 55.57 | 59.69 | 52.33 |
| Dewanganj Union | 58.81 | 61.38 | 56.32 | 59.30 | 62.11 | 56.58 | 52.57 | 55.62 | 49.73 |
| Rural | 58.81 | 61.38 | 56.32 | 59.30 | 62.11 | 56.58 | 52.57 | 55.62 | 49.73 |
| Urban | 0.00 | 0.00 | 0.00 | 0.00 | 0.00 | 0.00 | 0.00 | 0.00 | 0.00 |
| Gamaria* | 62.35 | 64.72 | 60.01 | 62.99 | 65.87 | 60.16 | 57.05 | 60.42 | 53.87 |
| Dakkhin Gamaria | 65.14 | 68.36 | 61.85 | 66.98 | 70.45 | 63.46 | 62.36 | 67.43 | 57.40 |
| Madhya Gamaria | 67.77 | 67.13 | 68.39 | 68.05 | 67.73 | 68.36 | 62.82 | 63.12 | 62.54 |
| Pashchim Gamaria | 65.48 | 68.81 | 62.19 | 65.81 | 69.50 | 62.13 | 60.24 | 64.11 | 56.52 |
| Purba Gamaria | 50.94 | 52.41 | 49.41 | 51.81 | 53.85 | 49.69 | 45.92 | 46.49 | 45.36 |
| Uttar Gamaria | 61.09 | 65.17 | 57.36 | 61.45 | 66.50 | 56.88 | 53.42 | 59.94 | 47.61 |
| Kharma* | 61.61 | 65.11 | 58.19 | 62.00 | 65.64 | 58.46 | 55.41 | 59.20 | 51.87 |
| Bhatipara | 71.41 | 75.40 | 67.30 | 72.06 | 75.90 | 68.08 | 68.59 | 73.31 | 64.02 |
| Char Kharma | 56.96 | 58.85 | 55.13 | 57.19 | 59.10 | 55.29 | 48.13 | 50.29 | 45.98 |
| Dighalkandi | 64.75 | 65.75 | 63.80 | 65.75 | 66.80 | 64.75 | 57.91 | 59.66 | 56.24 |
| Gajakanda | 61.83 | 62.42 | 61.24 | 61.90 | 62.23 | 61.57 | 54.73 | 55.29 | 54.20 |
| Galipara | 66.31 | 68.40 | 64.32 | 66.00 | 67.73 | 64.38 | 58.70 | 60.12 | 57.44 |
| Gayenpara | 52.16 | 52.86 | 51.49 | 52.93 | 53.85 | 52.06 | 45.69 | 44.30 | 46.94 |
| Jamirakanda | 67.05 | 70.29 | 63.92 | 66.87 | 70.59 | 63.34 | 60.33 | 65.06 | 55.76 |
| Madhya Kharma | 56.33 | 60.66 | 51.74 | 56.00 | 61.23 | 50.67 | 50.66 | 56.45 | 45.08 |
| Nayapara | 64.37 | 70.62 | 58.49 | 65.60 | 71.70 | 59.84 | 62.76 | 69.49 | 56.65 |
| Pashchimpara | 59.58 | 66.39 | 53.48 | 59.39 | 66.67 | 52.99 | 52.55 | 60.29 | 46.27 |
| Purbapara | 58.21 | 65.79 | 50.70 | 59.09 | 66.67 | 51.48 | 51.49 | 59.68 | 43.69 |
| Telipara | 59.45 | 62.47 | 56.26 | 58.80 | 62.65 | 54.79 | 49.40 | 51.57 | 47.40 |
| Tilakpur* | 49.14 | 49.91 | 48.37 | 49.64 | 50.78 | 48.50 | 41.35 | 42.48 | 40.28 |
| Beparipara | 62.55 | 63.87 | 61.28 | 62.91 | 64.33 | 61.56 | 56.44 | 59.11 | 53.90 |
| Kauniarchar | 22.31 | 23.33 | 21.25 | 23.46 | 24.29 | 22.59 | 16.08 | 18.11 | 13.98 |
| Khanpara | 31.76 | 31.51 | 32.00 | 33.10 | 33.33 | 32.88 | 25.24 | 28.57 | 22.22 |
| Madhyapara | 28.67 | 27.71 | 29.85 | 30.07 | 30.26 | 29.85 | 23.21 | 25.86 | 20.37 |
| Mandalpara | 39.53 | 44.44 | 36.00 | 43.59 | 50.00 | 39.13 | 25.93 | 27.27 | 25.00 |
| Mistripara | 45.03 | 52.11 | 38.75 | 47.86 | 54.41 | 41.67 | 40.57 | 42.86 | 38.60 |
| Naindakura | 51.91 | 53.35 | 50.42 | 51.59 | 52.96 | 50.15 | 39.29 | 38.93 | 39.64 |
| Tilakpur | 68.34 | 68.03 | 68.64 | 68.11 | 69.26 | 66.98 | 59.88 | 60.17 | 59.61 |
| Utmarchar* | 54.22 | 55.42 | 53.16 | 54.81 | 56.17 | 53.60 | 47.47 | 49.21 | 45.97 |
| Bir Utmarchar | 67.23 | 73.06 | 62.32 | 67.09 | 72.82 | 62.32 | 60.96 | 67.67 | 55.56 |
| Char Utmarchar | 49.53 | 49.30 | 49.74 | 50.32 | 50.36 | 50.28 | 42.45 | 42.66 | 42.26 |
| Hatibhanga Union | 57.01 | 59.50 | 54.60 | 57.68 | 60.43 | 55.03 | 50.22 | 53.41 | 47.25 |
| Rural | 57.01 | 59.50 | 54.60 | 57.68 | 60.43 | 55.03 | 50.22 | 53.41 | 47.25 |
| Urban | 0.00 | 0.00 | 0.00 | 0.00 | 0.00 | 0.00 | 0.00 | 0.00 | 0.00 |
| Amkhawa* | 61.04 | 63.32 | 58.79 | 61.75 | 64.28 | 59.25 | 52.96 | 55.36 | 50.69 |
| Amkhawa | 58.07 | 60.17 | 56.05 | 59.26 | 61.67 | 56.93 | 49.51 | 52.25 | 46.97 |
| Gayardoba Fakirpara | 60.59 | 63.33 | 57.76 | 62.50 | 65.52 | 59.26 | 55.43 | 58.06 | 52.75 |
| Sankoapara | 65.33 | 67.68 | 62.96 | 65.13 | 67.62 | 62.60 | 57.13 | 58.97 | 55.37 |
| Char Hatibhanga* | 55.46 | 57.91 | 53.06 | 55.96 | 58.57 | 53.41 | 49.91 | 53.39 | 46.58 |
| Akandapara | 46.35 | 46.55 | 46.17 | 46.58 | 46.98 | 46.21 | 39.01 | 41.61 | 36.54 |
| Char Hatibhanga | 67.98 | 71.99 | 63.92 | 68.74 | 72.73 | 64.70 | 63.95 | 68.14 | 59.83 |
| Gayardoba | 43.44 | 46.35 | 40.61 | 44.68 | 48.09 | 41.45 | 37.20 | 39.86 | 34.84 |
| Hatibhanga* | 56.34 | 58.88 | 53.91 | 57.04 | 59.86 | 54.35 | 49.65 | 52.96 | 46.59 |
| Amkhaoa Purbapara | 68.45 | 70.55 | 66.23 | 67.86 | 69.87 | 65.79 | 61.75 | 62.50 | 61.07 |
| Archakandi | 55.59 | 58.92 | 52.47 | 56.50 | 60.13 | 53.17 | 50.46 | 55.01 | 46.31 |
| Chakerchar | 46.47 | 49.03 | 43.85 | 46.60 | 49.44 | 43.70 | 38.01 | 40.83 | 35.19 |
| Chakpara | 54.23 | 55.68 | 52.94 | 54.77 | 56.38 | 53.40 | 44.39 | 46.15 | 42.90 |
| Char Hatibhanga | 49.90 | 50.82 | 49.01 | 50.42 | 52.14 | 48.78 | 42.27 | 45.08 | 39.49 |

| Administrative Unit, Location and Community | 5 Years and above | | | 7 Years and above | | | 15 Years and above | | |
|---|-------------------|--------------|--------------|-------------------|--------------|--------------|--------------------|--------------|--------------|
| | Total | Male | Female | Total | Male | Female | Total | Male | Female |
| 1 | 2 | 3 | 4 | 5 | 6 | 7 | 8 | 9 | 10 |
| Gayardoba | 43.98 | 44.86 | 43.12 | 43.00 | 44.76 | 41.18 | 34.12 | 33.73 | 34.48 |
| Goalibhita | 63.04 | 66.67 | 59.72 | 63.49 | 67.50 | 59.84 | 57.63 | 62.72 | 53.11 |
| Katharbil | 57.76 | 60.06 | 55.59 | 59.02 | 61.63 | 56.52 | 50.37 | 54.10 | 46.72 |
| Nayagram | 54.10 | 54.78 | 53.51 | 53.39 | 54.62 | 52.30 | 43.36 | 42.64 | 43.94 |
| Sabuzpur | 56.30 | 57.91 | 54.79 | 57.71 | 59.33 | 56.20 | 51.19 | 53.70 | 48.90 |
| Sapmari | 62.41 | 65.78 | 59.01 | 63.14 | 67.15 | 59.17 | 55.76 | 60.68 | 51.04 |
| Sarkarpara | 55.47 | 58.97 | 52.13 | 56.93 | 59.93 | 54.05 | 50.51 | 53.15 | 48.30 |
| Par Ramrampur Union | 54.38 | 55.49 | 53.32 | 55.03 | 56.27 | 53.86 | 46.32 | 47.64 | 45.10 |
| Rural | 54.38 | 55.49 | 53.32 | 55.03 | 56.27 | 53.86 | 46.32 | 47.64 | 45.10 |
| Urban | 0.00 | 0.00 | 0.00 | 0.00 | 0.00 | 0.00 | 0.00 | 0.00 | 0.00 |
| Balaramerchar* | 56.99 | 56.52 | 57.45 | 58.30 | 57.04 | 59.56 | 50.69 | 48.08 | 53.10 |
| Beluarchar* | 56.39 | 58.57 | 54.17 | 58.00 | 60.10 | 55.86 | 51.72 | 53.72 | 49.80 |
| Par Ramrampur* | 54.28 | 55.36 | 53.25 | 54.90 | 56.11 | 53.74 | 46.08 | 47.41 | 44.85 |
| Baniapara | 57.52 | 58.24 | 56.83 | 58.64 | 59.62 | 57.71 | 51.12 | 53.69 | 48.71 |
| Bhitakandi | 57.27 | 59.14 | 55.52 | 58.54 | 60.29 | 56.93 | 48.76 | 50.21 | 47.50 |
| Chengtimari | 55.86 | 57.85 | 53.87 | 56.70 | 58.52 | 54.84 | 48.33 | 50.10 | 46.62 |
| Dakkhin Moamari | 59.91 | 61.39 | 58.57 | 60.65 | 61.92 | 59.48 | 52.59 | 54.77 | 50.57 |
| Dakkhin Rahimpur | 47.49 | 46.02 | 48.77 | 47.72 | 46.57 | 48.72 | 37.19 | 34.94 | 39.04 |
| Dakgram | 54.02 | 54.65 | 53.42 | 55.20 | 56.03 | 54.39 | 45.32 | 45.45 | 45.20 |
| Decreerchar | 64.15 | 66.62 | 61.82 | 64.70 | 67.54 | 62.02 | 58.14 | 62.05 | 54.44 |
| Jhaudanga | 49.05 | 48.36 | 49.73 | 49.73 | 49.12 | 50.32 | 40.88 | 40.71 | 41.04 |
| Kalakanda | 43.32 | 46.72 | 40.00 | 44.41 | 47.94 | 40.98 | 36.96 | 40.18 | 34.12 |
| Kandapara | 60.45 | 60.73 | 60.20 | 61.37 | 61.65 | 61.11 | 55.73 | 55.76 | 55.70 |
| Kumrakanda | 54.60 | 50.98 | 58.06 | 54.89 | 52.03 | 57.67 | 46.96 | 42.07 | 51.56 |
| Madhyerchar | 47.97 | 51.71 | 44.59 | 48.53 | 52.21 | 45.23 | 38.12 | 41.96 | 34.74 |
| Mandalpara | 57.03 | 58.47 | 55.76 | 57.74 | 59.51 | 56.16 | 51.74 | 52.97 | 50.71 |
| Matherghat | 58.46 | 58.19 | 58.72 | 58.65 | 59.38 | 57.96 | 48.66 | 48.85 | 48.48 |
| Nayagram | 58.76 | 65.10 | 52.11 | 59.29 | 65.72 | 52.71 | 50.78 | 57.85 | 43.75 |
| Paikpara | 67.14 | 71.43 | 63.07 | 67.16 | 71.27 | 63.13 | 59.19 | 62.37 | 56.37 |
| Patharerchar | 66.61 | 68.82 | 64.63 | 67.67 | 69.05 | 66.43 | 61.33 | 61.39 | 61.28 |
| Porabhita | 53.92 | 56.84 | 50.94 | 53.66 | 56.59 | 50.72 | 44.37 | 46.83 | 42.01 |
| Sheikhpara | 50.00 | 49.87 | 50.12 | 49.93 | 50.40 | 49.49 | 39.18 | 40.54 | 37.90 |
| Uttar Moamari | 51.29 | 50.67 | 51.93 | 52.03 | 51.16 | 52.94 | 43.31 | 42.87 | 43.75 |
| Taratia | 63.03 | 65.98 | 60.12 | 63.64 | 66.31 | 60.97 | 56.47 | 59.14 | 53.94 |
| Uttar Rahimpur | 53.79 | 56.65 | 51.34 | 54.02 | 56.87 | 51.60 | 45.49 | 48.60 | 42.93 |
| Uttar Bathkhawa | 57.64 | 57.52 | 57.75 | 57.77 | 57.68 | 57.84 | 47.50 | 47.10 | 47.86 |
| Dakhin Bathkhawa | 39.44 | 40.15 | 38.73 | 40.49 | 41.44 | 39.53 | 28.29 | 29.49 | 27.10 |
| Islampur Upazila | 54.21 | 57.25 | 51.24 | 54.66 | 57.88 | 51.53 | 46.90 | 50.77 | 43.23 |
| Rural | 51.92 | 55.03 | 48.85 | 52.37 | 55.66 | 49.14 | 44.12 | 48.11 | 40.31 |
| Urban | 61.19 | 64.11 | 58.40 | 61.60 | 64.72 | 58.63 | 55.17 | 58.85 | 51.78 |
| Islampur Paurashava | 68.94 | 72.25 | 65.83 | 69.41 | 72.91 | 66.12 | 64.29 | 68.47 | 60.44 |
| Ward No. 01 | 75.45 | 79.26 | 71.94 | 75.92 | 79.98 | 72.18 | 71.60 | 76.86 | 66.70 |
| Charia (Part)* | 51.71 | 49.07 | 53.97 | 53.54 | 50.96 | 55.74 | 48.39 | 46.43 | 50.00 |
| Dariabad* | 76.50 | 80.56 | 72.77 | 76.92 | 81.23 | 72.94 | 72.65 | 78.15 | 67.50 |
| Ward No. 02 | 84.87 | 88.03 | 81.79 | 85.79 | 89.34 | 82.36 | 83.72 | 87.79 | 79.93 |
| Islampur* | 70.81 | 73.78 | 68.03 | 70.78 | 74.09 | 67.71 | 67.34 | 70.77 | 64.29 |
| Kismat Jalla (Part)* | 89.51 | 92.58 | 86.47 | 90.76 | 94.24 | 87.34 | 89.35 | 93.43 | 85.47 |
| Uttar Kismat Jalla | 89.51 | 92.58 | 86.47 | 90.76 | 94.24 | 87.34 | 89.35 | 93.43 | 85.47 |
| Ward No. 03 | 71.67 | 74.56 | 68.99 | 72.44 | 75.39 | 69.69 | 67.18 | 71.06 | 63.49 |
| Bahadurpur (Part)* | 49.19 | 50.00 | 48.48 | 48.31 | 49.09 | 47.62 | 37.50 | 40.00 | 35.29 |
| Bahadurpur | 49.19 | 50.00 | 48.48 | 48.31 | 49.09 | 47.62 | 37.50 | 40.00 | 35.29 |
| Jalla* | 72.58 | 75.52 | 69.84 | 73.39 | 76.39 | 70.59 | 68.33 | 72.23 | 64.63 |
| Mouza Jalla | 72.58 | 75.52 | 69.84 | 73.39 | 76.39 | 70.59 | 68.33 | 72.23 | 64.63 |
| Ward No. 04 | 67.33 | 71.42 | 63.05 | 67.92 | 72.06 | 63.60 | 63.15 | 68.03 | 58.15 |
| Kismat Jalla (Part)* | 68.13 | 72.18 | 63.86 | 68.67 | 72.74 | 64.41 | 63.98 | 68.80 | 59.06 |
| Dakkhin Kismat Jalla | 68.13 | 72.18 | 63.86 | 68.67 | 72.74 | 64.41 | 63.98 | 68.80 | 59.06 |
| Pakamuri* | 57.14 | 61.42 | 52.82 | 58.38 | 63.16 | 53.65 | 52.74 | 58.43 | 46.91 |
| Ward No. 05 | 60.09 | 63.59 | 56.90 | 60.60 | 64.48 | 57.09 | 53.89 | 58.05 | 50.37 |
| Bhengura* | 60.09 | 63.59 | 56.90 | 60.60 | 64.48 | 57.09 | 53.89 | 58.05 | 50.37 |
| Ward No. 06 | 65.72 | 68.54 | 63.07 | 66.21 | 69.08 | 63.52 | 61.22 | 64.80 | 57.96 |
| Char Gaonkura* | 74.78 | 77.86 | 71.80 | 74.80 | 77.76 | 71.94 | 69.23 | 72.16 | 66.52 |
| Gaonkura* | 74.13 | 77.08 | 71.52 | 74.96 | 77.85 | 72.41 | 70.04 | 73.34 | 67.22 |

| Administrative Unit, Location and Community | 5 Years and above | | | 7 Years and above | | | 15 Years and above | | |
|---|-------------------|--------------|--------------|-------------------|--------------|--------------|--------------------|--------------|--------------|
| | Total | Male | Female | Total | Male | Female | Total | Male | Female |
| 1 | 2 | 3 | 4 | 5 | 6 | 7 | 8 | 9 | 10 |
| Palobandha (Part)* | 42.93 | 46.87 | 38.82 | 42.96 | 47.21 | 38.57 | 36.76 | 43.18 | 30.26 |
| Beparipara | 42.93 | 46.87 | 38.82 | 42.96 | 47.21 | 38.57 | 36.76 | 43.18 | 30.26 |
| Ward No. 07 | 67.72 | 70.24 | 65.44 | 68.21 | 70.92 | 65.75 | 62.45 | 65.40 | 59.86 |
| Palobandha (Part)* | 67.72 | 70.24 | 65.44 | 68.21 | 70.92 | 65.75 | 62.45 | 65.40 | 59.86 |
| Bhatipara | 65.53 | 66.40 | 64.78 | 66.35 | 67.70 | 65.18 | 60.65 | 62.85 | 58.80 |
| Dharmakura Bazar | 68.37 | 71.14 | 65.71 | 68.15 | 71.10 | 65.30 | 62.27 | 64.99 | 59.73 |
| Modakpara | 67.13 | 68.99 | 65.36 | 67.15 | 69.17 | 65.21 | 60.98 | 63.19 | 58.90 |
| Ujanpara | 69.23 | 73.15 | 65.79 | 70.28 | 74.25 | 66.80 | 64.78 | 68.99 | 61.26 |
| Ward No. 08 | 66.98 | 70.05 | 64.16 | 66.85 | 70.23 | 63.75 | 61.13 | 64.64 | 58.02 |
| Teghuria* | 66.98 | 70.05 | 64.16 | 66.85 | 70.23 | 63.75 | 61.13 | 64.64 | 58.02 |
| Boalmari | 70.06 | 75.54 | 64.96 | 70.12 | 76.11 | 64.62 | 65.29 | 71.98 | 59.53 |
| Teghuria | 65.80 | 67.93 | 63.85 | 65.59 | 67.97 | 63.41 | 59.53 | 61.88 | 57.42 |
| Ward No. 09 | 58.51 | 61.47 | 55.83 | 58.19 | 61.32 | 55.35 | 49.33 | 52.68 | 46.39 |
| Tanger Alga* | 58.51 | 61.47 | 55.83 | 58.19 | 61.32 | 55.35 | 49.33 | 52.68 | 46.39 |
| Belgachha Union | 51.55 | 55.05 | 48.05 | 51.93 | 55.57 | 48.27 | 43.20 | 47.56 | 38.95 |
| Rural | 51.55 | 55.05 | 48.05 | 51.93 | 55.57 | 48.27 | 43.20 | 47.56 | 38.95 |
| Urban | 0.00 | 0.00 | 0.00 | 0.00 | 0.00 | 0.00 | 0.00 | 0.00 | 0.00 |
| Barul* | 41.58 | 44.41 | 38.49 | 42.48 | 45.24 | 39.40 | 35.68 | 38.74 | 32.42 |
| Belgachha* | 60.14 | 64.32 | 56.12 | 60.23 | 64.68 | 55.94 | 52.04 | 56.87 | 47.55 |
| Belgachha | 60.12 | 64.01 | 56.13 | 59.83 | 64.11 | 55.41 | 50.19 | 54.46 | 46.04 |
| Berergram | 63.11 | 68.25 | 58.37 | 63.34 | 68.47 | 58.60 | 57.50 | 63.40 | 52.25 |
| Fakirpara | 59.52 | 63.76 | 55.92 | 59.87 | 64.44 | 56.04 | 52.55 | 57.47 | 48.52 |
| Ghonapara | 62.41 | 66.34 | 58.27 | 63.01 | 67.26 | 58.56 | 54.33 | 59.80 | 48.64 |
| Goalerdoba | 49.50 | 52.70 | 46.44 | 50.39 | 53.74 | 47.18 | 42.54 | 45.82 | 39.51 |
| Kachhima | 64.73 | 69.67 | 60.30 | 64.23 | 69.60 | 59.47 | 56.18 | 62.22 | 50.96 |
| Char Maina* | 55.53 | 57.85 | 52.57 | 56.52 | 60.10 | 52.12 | 45.11 | 48.57 | 41.27 |
| Dhantala* | 64.59 | 66.46 | 62.88 | 64.88 | 66.78 | 63.18 | 56.32 | 59.96 | 52.94 |
| Dhantala | 63.82 | 61.83 | 65.46 | 64.11 | 62.14 | 65.69 | 53.66 | 54.78 | 52.64 |
| Majhpara | 65.49 | 71.34 | 59.47 | 65.81 | 71.67 | 59.79 | 59.25 | 65.52 | 53.27 |
| Munnia* | 40.44 | 45.09 | 35.69 | 40.59 | 45.47 | 35.55 | 29.53 | 35.13 | 23.89 |
| Shildaha* | 50.23 | 55.17 | 45.25 | 50.39 | 55.53 | 45.19 | 42.36 | 48.49 | 36.47 |
| Char Goalini Union | 45.26 | 48.36 | 42.21 | 45.72 | 48.95 | 42.55 | 36.13 | 39.96 | 32.51 |
| Rural | 45.26 | 48.36 | 42.21 | 45.72 | 48.95 | 42.55 | 36.13 | 39.96 | 32.51 |
| Urban | 0.00 | 0.00 | 0.00 | 0.00 | 0.00 | 0.00 | 0.00 | 0.00 | 0.00 |
| Char Gobindi* | 40.62 | 43.17 | 37.99 | 41.21 | 43.93 | 38.43 | 32.71 | 36.44 | 29.03 |
| Amdanga (Part) | 11.93 | 12.66 | 11.23 | 12.29 | 13.27 | 11.35 | 9.00 | 9.85 | 8.24 |
| Digrirchar | 45.44 | 47.99 | 42.76 | 46.07 | 48.79 | 43.23 | 36.45 | 40.58 | 32.27 |
| Balichanda | 40.79 | 44.16 | 37.62 | 42.20 | 46.03 | 38.61 | 35.43 | 37.41 | 33.74 |
| Pirojpur | 53.55 | 56.42 | 50.31 | 52.13 | 54.39 | 49.68 | 41.35 | 44.60 | 37.80 |
| Uttar Goalinirchar* | 47.72 | 51.23 | 44.37 | 48.12 | 51.73 | 44.67 | 37.94 | 41.90 | 34.29 |
| Baliamari | 43.55 | 44.83 | 42.42 | 45.45 | 47.66 | 43.55 | 38.17 | 36.14 | 39.81 |
| Harindhara | 51.46 | 54.89 | 47.99 | 51.29 | 54.66 | 47.88 | 39.13 | 43.69 | 34.58 |
| Kandarchar | 43.21 | 46.32 | 40.27 | 44.13 | 47.27 | 41.17 | 34.61 | 38.50 | 30.99 |
| Lakkipur | 49.18 | 53.00 | 45.70 | 49.52 | 53.55 | 45.91 | 40.60 | 44.52 | 37.29 |
| Pirojpur | 48.60 | 52.63 | 44.68 | 48.72 | 53.10 | 44.46 | 38.32 | 42.37 | 34.62 |
| Char Putimari Union | 46.12 | 48.25 | 44.01 | 46.73 | 48.99 | 44.50 | 37.29 | 39.93 | 34.77 |
| Rural | 45.29 | 46.61 | 43.97 | 45.83 | 47.19 | 44.47 | 36.05 | 37.88 | 34.27 |
| Urban | 46.76 | 49.51 | 44.03 | 47.42 | 50.37 | 44.51 | 38.23 | 41.52 | 35.15 |
| Baghardi* | 55.57 | 60.75 | 50.14 | 55.37 | 60.52 | 49.96 | 46.60 | 52.06 | 41.24 |
| Char Putimari* | 46.76 | 49.51 | 44.03 | 47.42 | 50.37 | 44.51 | 38.23 | 41.52 | 35.15 |
| Benuarchar | 48.89 | 50.62 | 47.19 | 49.13 | 51.06 | 47.24 | 39.33 | 41.26 | 37.53 |
| Chatalapara | 40.98 | 44.93 | 37.11 | 42.07 | 46.04 | 38.12 | 32.93 | 38.07 | 28.04 |
| Chinarchar | 49.94 | 52.62 | 47.33 | 51.11 | 54.08 | 48.23 | 42.09 | 44.98 | 39.39 |
| Pencharchar | 37.63 | 43.84 | 31.42 | 38.82 | 45.29 | 32.45 | 31.26 | 38.72 | 24.46 |
| Sajalerchar | 47.63 | 49.95 | 45.22 | 48.13 | 50.60 | 45.54 | 39.38 | 42.63 | 36.09 |
| Kismat Gobindi* | 42.07 | 42.04 | 42.10 | 42.82 | 42.84 | 42.80 | 32.71 | 33.36 | 32.08 |
| Agrakhali | 44.53 | 42.72 | 46.21 | 45.97 | 44.28 | 47.53 | 33.45 | 33.74 | 33.18 |
| Baliamari | 52.49 | 56.39 | 48.16 | 53.26 | 57.38 | 48.71 | 44.50 | 48.13 | 40.77 |
| Decreerchar | 34.43 | 33.41 | 35.47 | 34.99 | 34.04 | 35.95 | 25.46 | 25.07 | 25.85 |
| Taburchar | 43.21 | 42.46 | 43.86 | 43.18 | 42.01 | 44.17 | 33.17 | 32.55 | 33.69 |
| Chinaduli Union | 59.14 | 62.02 | 56.42 | 59.47 | 62.45 | 56.63 | 51.79 | 55.54 | 48.34 |
| Rural | 57.41 | 60.32 | 54.66 | 58.04 | 61.02 | 55.20 | 50.30 | 53.99 | 46.88 |
| Urban | 62.74 | 65.58 | 60.07 | 62.44 | 65.46 | 59.59 | 54.94 | 58.85 | 51.38 |

| Administrative Unit, Location and Community | 5 Years and above | | | 7 Years and above | | | 15 Years and above | | |
|---|-------------------|--------------|--------------|-------------------|--------------|--------------|--------------------|--------------|--------------|
| | Total | Male | Female | Total | Male | Female | Total | Male | Female |
| 1 | 2 | 3 | 4 | 5 | 6 | 7 | 8 | 9 | 10 |
| Baliadaha* | 62.83 | 67.06 | 58.61 | 63.60 | 68.27 | 58.95 | 56.29 | 62.03 | 50.70 |
| Pashchim Baliadaha | 68.24 | 73.01 | 63.24 | 68.67 | 73.86 | 63.18 | 62.12 | 67.96 | 56.30 |
| Purba Baliadaha | 58.17 | 61.69 | 54.79 | 59.22 | 63.17 | 55.48 | 51.16 | 56.70 | 45.90 |
| Bamna* | 56.65 | 59.77 | 53.80 | 57.07 | 60.02 | 54.36 | 48.94 | 52.86 | 45.40 |
| Chhota Deli | 60.83 | 64.33 | 57.42 | 60.53 | 64.09 | 57.09 | 52.60 | 56.58 | 48.90 |
| Pashchim Bamna | 57.66 | 61.18 | 54.44 | 58.03 | 60.96 | 55.32 | 49.86 | 54.00 | 46.07 |
| Purba Bamna | 49.95 | 51.30 | 48.78 | 51.21 | 53.20 | 49.51 | 43.02 | 46.05 | 40.48 |
| Char Nandanerpara* | 54.56 | 56.26 | 52.76 | 54.68 | 56.48 | 52.74 | 47.63 | 51.04 | 44.09 |
| Char Nanderpara | 54.56 | 56.26 | 52.76 | 54.68 | 56.48 | 52.74 | 47.63 | 51.04 | 44.09 |
| Chinaduli* | 56.99 | 59.49 | 54.65 | 57.74 | 60.37 | 55.27 | 49.81 | 52.62 | 47.27 |
| Debrai | 49.86 | 52.03 | 47.80 | 49.46 | 51.73 | 47.32 | 38.17 | 38.87 | 37.56 |
| Dewanpara | 72.71 | 75.00 | 70.50 | 73.31 | 75.96 | 70.77 | 67.57 | 71.21 | 63.98 |
| Pashchim Chinaduli | 60.30 | 62.26 | 58.42 | 62.15 | 64.25 | 60.12 | 54.78 | 57.28 | 52.46 |
| Purba Chinaduli | 50.33 | 53.26 | 47.65 | 51.44 | 54.28 | 48.86 | 43.97 | 47.21 | 41.08 |
| Sardarpara | 64.56 | 66.52 | 62.75 | 64.93 | 66.97 | 63.06 | 58.09 | 60.00 | 56.44 |
| Singbhanga | 57.48 | 60.33 | 54.71 | 57.64 | 60.98 | 54.36 | 49.12 | 52.76 | 45.68 |
| Gilabari* | 62.74 | 65.58 | 60.07 | 62.44 | 65.46 | 59.59 | 54.94 | 58.85 | 51.38 |
| Akandapara | 68.76 | 71.47 | 66.40 | 68.47 | 71.71 | 65.62 | 61.23 | 65.63 | 57.42 |
| Dakkhin Gilabari | 18.84 | 21.62 | 15.63 | 16.41 | 18.27 | 14.29 | 9.80 | 9.09 | 10.53 |
| Faliamari | 59.88 | 61.09 | 58.82 | 60.00 | 61.46 | 58.72 | 53.01 | 53.94 | 52.23 |
| Gilabari | 65.53 | 68.45 | 62.50 | 65.06 | 68.01 | 61.97 | 57.98 | 60.69 | 55.45 |
| Guthail Bazar | 57.50 | 60.99 | 54.19 | 57.25 | 60.73 | 54.03 | 47.89 | 54.18 | 41.92 |
| Kachhima | 70.14 | 72.16 | 68.22 | 69.98 | 72.05 | 68.03 | 63.46 | 66.01 | 61.10 |
| Khamariapara | 64.39 | 68.50 | 60.39 | 63.77 | 68.31 | 59.34 | 55.48 | 60.71 | 50.69 |
| Nadipara | 53.54 | 56.58 | 50.87 | 54.15 | 57.00 | 51.65 | 47.01 | 53.04 | 41.57 |
| Nandanerpara* | 39.38 | 40.14 | 38.67 | 40.49 | 40.71 | 40.28 | 36.56 | 39.82 | 33.33 |
| Gaibandha Union | 49.37 | 52.75 | 45.98 | 49.98 | 53.61 | 46.34 | 41.11 | 45.54 | 36.71 |
| Rural | 49.37 | 52.75 | 45.98 | 49.98 | 53.61 | 46.34 | 41.11 | 45.54 | 36.71 |
| Urban | 0.00 | 0.00 | 0.00 | 0.00 | 0.00 | 0.00 | 0.00 | 0.00 | 0.00 |
| Char Dadna* | 54.58 | 59.05 | 49.94 | 55.79 | 60.62 | 50.78 | 47.66 | 53.87 | 41.05 |
| Batchar | 57.28 | 61.95 | 52.19 | 58.74 | 63.88 | 53.13 | 52.48 | 59.42 | 44.55 |
| Dakkhin Char Dadna | 69.39 | 75.15 | 63.64 | 69.28 | 74.53 | 63.92 | 60.48 | 66.94 | 54.03 |
| Gongapara | 61.19 | 65.14 | 56.88 | 62.35 | 66.86 | 57.42 | 53.33 | 59.70 | 46.28 |
| Natunchar Dadna Belkuchipara | 31.04 | 33.33 | 28.40 | 32.00 | 34.76 | 28.83 | 21.28 | 26.11 | 15.20 |
| Pashchim Porarchar | 52.86 | 58.16 | 47.63 | 53.80 | 59.12 | 48.50 | 45.66 | 51.99 | 39.36 |
| Uttar Char Dadna | 56.59 | 61.00 | 52.38 | 59.18 | 64.89 | 53.92 | 50.97 | 58.00 | 44.30 |
| Gaibandha* | 46.25 | 49.24 | 43.28 | 46.63 | 49.95 | 43.33 | 37.61 | 41.21 | 34.14 |
| Agunerchar | 37.54 | 39.84 | 35.22 | 37.71 | 40.20 | 35.18 | 28.04 | 30.02 | 26.12 |
| Balidapara | 46.00 | 47.40 | 44.59 | 48.40 | 50.28 | 46.48 | 41.16 | 43.06 | 39.19 |
| Kandarchar | 40.20 | 43.32 | 37.33 | 41.24 | 44.72 | 38.10 | 30.83 | 32.89 | 29.18 |
| Mahishkura | 26.35 | 28.76 | 23.68 | 27.30 | 29.69 | 24.70 | 21.68 | 24.21 | 18.94 |
| Marakandi | 57.38 | 61.48 | 53.22 | 57.41 | 61.88 | 52.90 | 50.74 | 56.43 | 45.04 |
| Natun Agunerchar | 43.90 | 47.83 | 40.19 | 44.92 | 48.42 | 41.55 | 29.98 | 33.94 | 26.03 |
| Nayamalmara | 53.04 | 58.77 | 47.18 | 54.53 | 61.03 | 47.89 | 42.32 | 48.29 | 36.70 |
| Porarchar Madhyapara | 48.99 | 51.21 | 46.64 | 49.20 | 52.06 | 46.23 | 39.85 | 44.16 | 35.53 |
| Porarchar Purbapara | 44.68 | 43.75 | 45.57 | 44.18 | 43.55 | 44.77 | 34.39 | 34.48 | 34.31 |
| Porarchar Sardarpara | 44.80 | 50.08 | 39.45 | 44.72 | 50.42 | 39.07 | 38.20 | 44.92 | 31.74 |
| Sarkarpara | 43.10 | 47.06 | 39.70 | 43.80 | 47.76 | 40.35 | 36.47 | 40.33 | 33.18 |
| Shahpara | 48.79 | 50.05 | 47.52 | 48.28 | 49.69 | 46.86 | 37.71 | 39.57 | 35.89 |
| Sutarpara | 50.51 | 54.88 | 45.14 | 50.54 | 55.67 | 44.31 | 39.73 | 43.87 | 35.04 |
| Tangrakura | 49.95 | 53.22 | 46.88 | 50.51 | 54.02 | 47.12 | 40.70 | 43.12 | 38.50 |
| Tegharia | 49.05 | 53.01 | 45.11 | 49.71 | 55.11 | 44.25 | 37.09 | 43.28 | 31.21 |
| Gopalnagar* | 53.09 | 57.31 | 48.90 | 53.85 | 58.33 | 49.42 | 45.55 | 51.25 | 39.96 |
| Airmari | 16.54 | 21.67 | 11.28 | 16.17 | 20.97 | 11.46 | 11.65 | 15.43 | 8.21 |
| Bausmari | 55.36 | 61.96 | 47.37 | 58.44 | 67.90 | 47.95 | 50.78 | 61.19 | 39.34 |
| Dakkhin Chandanpur | 49.15 | 53.08 | 45.00 | 50.89 | 54.95 | 46.60 | 45.82 | 49.66 | 42.00 |
| Dattapara | 58.84 | 61.79 | 55.94 | 59.08 | 61.89 | 56.30 | 50.06 | 53.85 | 46.23 |
| Fulkarchar | 54.18 | 58.75 | 49.69 | 54.38 | 59.36 | 49.51 | 45.03 | 51.64 | 38.70 |
| Karaitala Nama | 55.63 | 60.17 | 51.21 | 57.81 | 62.57 | 53.15 | 49.12 | 54.56 | 43.78 |
| Karaitalakanda | 56.44 | 60.60 | 52.30 | 57.22 | 61.51 | 52.96 | 49.47 | 55.56 | 43.30 |
| Uttar Chandanpur | 57.00 | 59.86 | 54.25 | 56.74 | 59.29 | 54.23 | 47.03 | 50.47 | 43.75 |
| Shanmara* | 48.24 | 50.46 | 45.96 | 48.84 | 50.99 | 46.63 | 38.72 | 41.80 | 35.53 |

| Administrative Unit, Location and Community | 5 Years and above | | | 7 Years and above | | | 15 Years and above | | |
|---|-------------------|--------------|--------------|-------------------|--------------|--------------|--------------------|--------------|--------------|
| | Total | Male | Female | Total | Male | Female | Total | Male | Female |
| 1 | 2 | 3 | 4 | 5 | 6 | 7 | 8 | 9 | 10 |
| Adrashagram | 36.54 | 43.14 | 30.19 | 37.50 | 42.55 | 32.65 | 19.70 | 23.53 | 15.63 |
| Chandanpur | 49.46 | 53.34 | 45.51 | 50.00 | 53.64 | 46.28 | 43.91 | 48.64 | 39.08 |
| Dakpara | 51.62 | 50.99 | 52.29 | 51.07 | 50.89 | 51.27 | 41.76 | 42.65 | 40.80 |
| Malpara | 36.06 | 41.96 | 29.97 | 36.83 | 42.12 | 31.14 | 24.79 | 32.81 | 15.79 |
| Natun Shapara | 46.47 | 46.79 | 46.15 | 47.16 | 47.54 | 46.76 | 31.37 | 31.67 | 31.07 |
| Tungrapara | 61.01 | 60.70 | 61.33 | 62.80 | 63.49 | 62.15 | 54.71 | 56.59 | 53.00 |
| Goalerchar Union | 51.32 | 55.13 | 47.48 | 51.73 | 55.76 | 47.69 | 42.05 | 46.93 | 37.30 |
| Rural | 51.32 | 55.13 | 47.48 | 51.73 | 55.76 | 47.69 | 42.05 | 46.93 | 37.30 |
| Urban | 0.00 | 0.00 | 0.00 | 0.00 | 0.00 | 0.00 | 0.00 | 0.00 | 0.00 |
| Goalerchar* | 60.37 | 63.52 | 57.25 | 60.50 | 64.02 | 57.07 | 49.32 | 53.46 | 45.46 |
| Kachhimarchar* | 48.45 | 53.19 | 43.89 | 49.06 | 54.21 | 44.08 | 39.76 | 46.31 | 33.62 |
| Bolakipara | 47.58 | 51.91 | 43.51 | 48.88 | 53.87 | 44.19 | 40.54 | 47.88 | 33.81 |
| Kachhimarchar | 50.03 | 55.42 | 44.60 | 49.38 | 54.78 | 43.89 | 38.38 | 43.62 | 33.28 |
| Kadamtali* | 38.85 | 44.41 | 33.02 | 39.25 | 44.55 | 33.77 | 27.63 | 34.26 | 20.51 |
| Mahalgiri* | 52.74 | 55.71 | 49.63 | 52.85 | 56.07 | 49.51 | 43.15 | 46.76 | 39.56 |
| Malmara* | 50.56 | 54.38 | 46.69 | 51.04 | 55.01 | 47.01 | 41.67 | 46.49 | 36.92 |
| Khaydiarchar | 47.01 | 48.66 | 45.39 | 48.44 | 50.12 | 46.80 | 40.73 | 43.49 | 38.04 |
| Kumirdaha | 57.04 | 62.16 | 52.21 | 57.56 | 62.55 | 52.76 | 47.46 | 52.57 | 42.86 |
| Malmara | 55.86 | 60.52 | 51.18 | 56.47 | 60.91 | 51.95 | 48.63 | 53.98 | 43.28 |
| Mohammadpur | 46.81 | 50.29 | 43.25 | 47.68 | 51.78 | 43.51 | 38.93 | 43.74 | 34.16 |
| Savarchar | 45.33 | 48.18 | 42.54 | 45.30 | 48.22 | 42.46 | 33.27 | 38.10 | 28.63 |
| Savukura | 54.28 | 58.66 | 49.32 | 53.97 | 58.27 | 49.09 | 44.59 | 49.21 | 39.61 |
| Islampur Union | 57.95 | 60.70 | 55.45 | 57.75 | 60.66 | 55.12 | 49.39 | 52.02 | 47.12 |
| Rural | 57.92 | 60.65 | 55.53 | 57.87 | 60.72 | 55.39 | 49.48 | 52.04 | 47.34 |
| Urban | 57.97 | 60.74 | 55.37 | 57.64 | 60.60 | 54.84 | 49.30 | 52.00 | 46.89 |
| Gangapara* | 58.17 | 61.91 | 54.86 | 58.22 | 62.30 | 54.65 | 50.03 | 53.73 | 46.99 |
| Pachabahala* | 57.97 | 60.74 | 55.37 | 57.64 | 60.60 | 54.84 | 49.30 | 52.00 | 46.89 |
| Dharmakura | 58.75 | 60.24 | 57.26 | 58.39 | 60.25 | 56.52 | 50.09 | 51.73 | 48.52 |
| Pachabahala | 57.72 | 60.91 | 54.79 | 57.39 | 60.72 | 54.33 | 49.04 | 52.10 | 46.39 |
| Panchbaria* | 59.76 | 61.43 | 58.30 | 59.44 | 61.24 | 57.87 | 51.17 | 52.68 | 49.89 |
| Kachihara | 58.36 | 59.62 | 57.23 | 57.76 | 59.22 | 56.44 | 48.80 | 49.27 | 48.39 |
| Panchbaria | 61.15 | 63.25 | 59.33 | 61.10 | 63.29 | 59.24 | 53.48 | 56.08 | 51.32 |
| Shankarpur* | 52.32 | 56.21 | 49.02 | 52.83 | 56.50 | 49.67 | 43.85 | 47.41 | 40.85 |
| Kulkandi Union | 47.62 | 50.94 | 44.33 | 48.35 | 51.78 | 44.95 | 41.31 | 45.88 | 36.86 |
| Rural | 47.62 | 50.94 | 44.33 | 48.35 | 51.78 | 44.95 | 41.31 | 45.88 | 36.86 |
| Urban | 0.00 | 0.00 | 0.00 | 0.00 | 0.00 | 0.00 | 0.00 | 0.00 | 0.00 |
| Char Berkusha* | 62.85 | 75.17 | 46.30 | 63.82 | 74.83 | 48.54 | 52.94 | 66.35 | 36.14 |
| Jigatala* | 23.60 | 27.65 | 19.22 | 24.92 | 29.15 | 20.36 | 20.32 | 25.65 | 14.69 |
| Kulkandi* | 53.44 | 56.51 | 50.48 | 53.85 | 57.06 | 50.78 | 46.28 | 50.58 | 42.20 |
| Athiamari | 40.87 | 43.44 | 38.36 | 41.29 | 43.88 | 38.72 | 32.27 | 35.41 | 29.17 |
| Beparipara | 47.36 | 51.52 | 43.05 | 47.53 | 52.06 | 42.96 | 40.20 | 46.94 | 33.14 |
| Boalmari | 71.67 | 70.49 | 72.88 | 70.69 | 69.49 | 71.93 | 64.58 | 64.00 | 65.22 |
| Dakkhin Akandapara | 62.95 | 65.02 | 61.03 | 62.40 | 64.94 | 60.06 | 54.13 | 56.85 | 51.65 |
| Joddarpara | 58.97 | 63.55 | 54.35 | 59.66 | 64.25 | 55.01 | 52.72 | 58.58 | 46.92 |
| Madhyapara | 50.14 | 54.90 | 45.90 | 50.72 | 55.50 | 46.54 | 42.41 | 48.68 | 36.95 |
| Miapara | 54.40 | 57.76 | 51.49 | 55.14 | 58.77 | 51.94 | 50.24 | 56.12 | 45.13 |
| Purbapara | 54.66 | 56.75 | 52.62 | 54.80 | 56.55 | 53.09 | 46.44 | 48.16 | 44.85 |
| Sardarpara | 58.15 | 59.49 | 56.86 | 60.05 | 62.84 | 57.50 | 54.04 | 59.35 | 49.10 |
| Uttar Akandapara | 71.04 | 72.93 | 69.19 | 71.27 | 73.71 | 68.89 | 64.26 | 68.38 | 60.28 |
| Uttar Madhyapara | 72.22 | 74.00 | 70.51 | 72.88 | 74.48 | 71.33 | 69.14 | 71.43 | 66.92 |
| Noarpara Union | 49.75 | 52.54 | 47.03 | 50.37 | 53.37 | 47.42 | 42.30 | 46.03 | 38.74 |
| Rural | 49.75 | 52.54 | 47.03 | 50.37 | 53.37 | 47.42 | 42.30 | 46.03 | 38.74 |
| Urban | 0.00 | 0.00 | 0.00 | 0.00 | 0.00 | 0.00 | 0.00 | 0.00 | 0.00 |
| Kajla* | 56.97 | 62.13 | 51.43 | 57.69 | 62.61 | 52.28 | 49.65 | 55.74 | 43.07 |
| Katma Krishnanagar* | 50.06 | 52.15 | 47.89 | 50.69 | 53.20 | 48.10 | 40.58 | 43.75 | 37.35 |
| Maijbari* | 39.99 | 45.36 | 34.08 | 41.63 | 47.34 | 35.33 | 32.67 | 39.97 | 24.84 |
| Noarpara* | 49.91 | 52.31 | 47.64 | 50.39 | 52.99 | 47.94 | 42.80 | 46.04 | 39.84 |
| Brahmottar | 44.85 | 45.66 | 44.05 | 45.90 | 47.19 | 44.66 | 38.75 | 39.16 | 38.38 |
| Karirtair | 47.63 | 49.49 | 45.86 | 48.03 | 49.86 | 46.26 | 40.84 | 43.46 | 38.38 |
| Natunpara | 47.01 | 49.16 | 44.96 | 47.83 | 50.36 | 45.45 | 39.41 | 43.17 | 35.82 |
| Noarpara | 50.68 | 52.56 | 48.98 | 51.38 | 53.47 | 49.50 | 42.88 | 45.66 | 40.36 |
| Rajnagar | 46.20 | 46.85 | 45.59 | 45.33 | 45.83 | 44.87 | 34.31 | 35.71 | 33.02 |

| Administrative Unit, Location and Community | 5 Years and above | | | 7 Years and above | | | 15 Years and above | | |
|---|-------------------|--------------|--------------|-------------------|--------------|--------------|--------------------|--------------|--------------|
| | Total | Male | Female | Total | Male | Female | Total | Male | Female |
| 1 | 2 | 3 | 4 | 5 | 6 | 7 | 8 | 9 | 10 |
| Rambhadra | 50.15 | 53.01 | 47.50 | 50.55 | 53.42 | 47.89 | 43.50 | 47.06 | 40.39 |
| Sonamukhi | 65.19 | 67.97 | 62.42 | 65.26 | 68.54 | 62.03 | 58.98 | 62.03 | 56.09 |
| Tartapara | 44.88 | 47.71 | 42.20 | 45.36 | 48.41 | 42.47 | 36.51 | 40.89 | 32.50 |
| Ulia | 59.77 | 64.57 | 55.38 | 60.22 | 65.01 | 55.77 | 54.94 | 60.73 | 49.61 |
| Palbanda Union | 58.88 | 61.37 | 56.45 | 58.93 | 61.58 | 56.37 | 50.34 | 53.49 | 47.37 |
| Rural | 58.88 | 61.37 | 56.45 | 58.93 | 61.58 | 56.37 | 50.34 | 53.49 | 47.37 |
| Urban | 0.00 | 0.00 | 0.00 | 0.00 | 0.00 | 0.00 | 0.00 | 0.00 | 0.00 |
| Bahadurpur (Part)* | 58.99 | 61.77 | 56.28 | 59.08 | 61.81 | 56.41 | 51.17 | 54.63 | 47.83 |
| Dakkhin Bahadurpur | 51.12 | 50.76 | 51.45 | 51.39 | 50.88 | 51.86 | 42.86 | 43.45 | 42.32 |
| Purba Bahadurpur | 60.06 | 63.92 | 56.18 | 60.72 | 64.61 | 56.81 | 53.92 | 58.27 | 49.55 |
| Uttar Bahadurpur | 66.76 | 70.83 | 62.62 | 65.65 | 69.84 | 61.46 | 56.81 | 61.62 | 52.06 |
| Baitkamari* | 61.61 | 62.72 | 60.52 | 61.51 | 62.76 | 60.30 | 53.89 | 55.76 | 52.11 |
| Char Baitkamari | 60.87 | 63.14 | 58.30 | 59.16 | 61.09 | 57.03 | 50.82 | 52.97 | 48.56 |
| Dakkhin Baitkamari | 63.28 | 63.78 | 62.82 | 63.49 | 64.57 | 62.50 | 56.77 | 58.77 | 54.92 |
| Uttar Baitkamari | 60.34 | 61.63 | 59.08 | 60.51 | 61.77 | 59.28 | 52.37 | 54.11 | 50.71 |
| Charia (Part)* | 60.40 | 63.37 | 57.38 | 62.00 | 66.20 | 57.75 | 51.49 | 56.19 | 47.11 |
| Sirajabad* | 56.27 | 59.55 | 53.12 | 56.20 | 59.69 | 52.88 | 46.34 | 50.00 | 43.02 |
| Dakkhin Sirajabad | 58.73 | 63.14 | 54.22 | 59.43 | 64.39 | 54.48 | 52.42 | 58.50 | 46.54 |
| Purba Sirajabad | 57.87 | 60.82 | 55.17 | 57.18 | 60.33 | 54.35 | 45.62 | 48.69 | 42.95 |
| Uttar Sirajabad | 52.84 | 55.23 | 50.60 | 52.50 | 54.81 | 50.32 | 41.20 | 42.63 | 39.94 |
| Patharshi Union | 64.42 | 68.48 | 60.53 | 64.37 | 68.54 | 60.40 | 58.19 | 63.09 | 53.63 |
| Rural | 64.42 | 68.48 | 60.53 | 64.37 | 68.54 | 60.40 | 58.19 | 63.09 | 53.63 |
| Urban | 0.00 | 0.00 | 0.00 | 0.00 | 0.00 | 0.00 | 0.00 | 0.00 | 0.00 |
| Dengargar* | 65.04 | 69.02 | 61.22 | 65.04 | 69.19 | 61.10 | 59.64 | 64.55 | 55.10 |
| Gamaria* | 62.42 | 67.42 | 57.70 | 62.77 | 68.07 | 57.77 | 55.27 | 61.75 | 49.23 |
| Hariabari* | 66.85 | 70.64 | 63.32 | 66.52 | 70.36 | 62.95 | 61.23 | 65.58 | 57.26 |
| Krishnanagar* | 72.33 | 79.26 | 64.41 | 72.61 | 79.69 | 64.60 | 68.27 | 76.58 | 58.76 |
| Laudatta* | 76.08 | 80.28 | 71.54 | 77.04 | 81.59 | 72.24 | 73.36 | 79.39 | 66.98 |
| Mujata* | 64.13 | 67.18 | 61.20 | 64.12 | 67.01 | 61.36 | 56.71 | 59.62 | 54.09 |
| Muk Simla* | 72.50 | 76.05 | 69.26 | 72.88 | 76.59 | 69.51 | 68.31 | 72.43 | 64.61 |
| Patharshi* | 58.80 | 63.12 | 54.64 | 58.37 | 62.91 | 54.02 | 51.92 | 56.96 | 47.29 |
| Muradabad | 60.99 | 62.81 | 59.30 | 60.71 | 62.92 | 58.70 | 55.47 | 58.46 | 52.76 |
| Patharshi | 57.26 | 63.32 | 51.25 | 56.71 | 62.91 | 50.60 | 49.40 | 55.90 | 43.36 |
| Radhir Alga* | 70.50 | 73.53 | 67.61 | 69.83 | 72.45 | 67.32 | 65.32 | 68.82 | 61.93 |
| Rouharkanda* | 65.92 | 70.98 | 61.05 | 65.63 | 70.53 | 60.93 | 59.36 | 65.17 | 53.97 |
| Shashariabari* | 65.20 | 67.89 | 62.49 | 65.04 | 67.68 | 62.44 | 57.91 | 61.49 | 54.41 |
| Sapdhari Union | 32.94 | 36.02 | 29.57 | 33.94 | 37.37 | 30.19 | 27.16 | 31.47 | 22.55 |
| Rural | 32.82 | 36.06 | 29.27 | 33.76 | 37.41 | 29.77 | 26.46 | 31.17 | 21.37 |
| Urban | 33.62 | 35.76 | 31.29 | 34.96 | 37.13 | 32.61 | 31.11 | 33.22 | 28.95 |
| Char Shishua* | 24.49 | 26.92 | 22.03 | 25.88 | 28.63 | 23.13 | 19.49 | 23.33 | 15.69 |
| Chengania* | 42.07 | 45.88 | 37.76 | 42.72 | 46.91 | 37.95 | 34.85 | 40.35 | 28.70 |
| Akandapara | 27.63 | 27.45 | 27.83 | 28.29 | 28.16 | 28.44 | 24.90 | 24.24 | 25.59 |
| Chingania | 45.54 | 51.90 | 38.66 | 46.47 | 52.84 | 39.53 | 37.01 | 45.03 | 28.44 |
| Mandalpara | 45.07 | 48.59 | 40.90 | 45.73 | 50.00 | 40.64 | 37.14 | 43.07 | 30.13 |
| Dighair* | 39.15 | 44.12 | 33.45 | 40.13 | 45.40 | 33.94 | 33.86 | 40.94 | 25.43 |
| Indulamari | 39.15 | 44.12 | 33.45 | 40.13 | 45.40 | 33.94 | 33.86 | 40.94 | 25.43 |
| Prajapati* | 22.39 | 24.22 | 20.35 | 23.09 | 25.34 | 20.58 | 14.89 | 17.23 | 12.38 |
| Sapdhari* | 33.62 | 35.76 | 31.29 | 34.96 | 37.13 | 32.61 | 31.11 | 33.22 | 28.95 |
| Kasharidoba | 33.62 | 35.76 | 31.29 | 34.96 | 37.13 | 32.61 | 31.11 | 33.22 | 28.95 |
| Jamalpur Sadar Upazila | 67.11 | 69.55 | 64.87 | 67.41 | 69.98 | 65.06 | 61.79 | 64.55 | 59.35 |
| Rural | 62.84 | 64.97 | 60.91 | 63.07 | 65.32 | 61.06 | 56.51 | 58.77 | 54.55 |
| Urban | 76.36 | 79.12 | 73.69 | 76.77 | 79.71 | 73.95 | 73.05 | 76.44 | 69.91 |
| Jamalpur Paurashava | 79.63 | 82.27 | 77.05 | 80.10 | 82.88 | 77.39 | 77.08 | 80.37 | 73.97 |
| Ward No. 01 | 75.87 | 79.38 | 72.31 | 76.47 | 80.19 | 72.72 | 72.56 | 76.71 | 68.57 |
| Naobhanga* | 62.94 | 62.16 | 63.72 | 62.68 | 61.99 | 63.36 | 55.48 | 54.46 | 56.47 |
| Pathalia* | 77.49 | 81.52 | 73.40 | 78.20 | 82.45 | 73.89 | 74.67 | 79.49 | 70.06 |
| Guabaria | 74.36 | 78.03 | 70.54 | 75.14 | 78.90 | 71.24 | 70.76 | 74.95 | 66.64 |
| Pathalia | 78.87 | 83.08 | 74.63 | 79.55 | 84.04 | 75.04 | 76.35 | 81.47 | 71.50 |
| Ward No. 02 | 83.26 | 84.29 | 82.17 | 83.61 | 84.64 | 82.50 | 81.32 | 82.73 | 79.83 |
| Char Palisha* | 64.29 | 68.28 | 60.29 | 64.25 | 68.21 | 60.30 | 57.11 | 61.39 | 53.01 |
| Kampapur | 64.29 | 68.28 | 60.29 | 64.25 | 68.21 | 60.30 | 57.11 | 61.39 | 53.01 |
| Kampapur* | 67.21 | 70.40 | 64.04 | 67.73 | 71.36 | 64.09 | 63.29 | 67.40 | 59.36 |

| Administrative Unit, Location and Community | 5 Years and above | | | 7 Years and above | | | 15 Years and above | | |
|---|-------------------|--------------|--------------|-------------------|--------------|--------------|--------------------|--------------|--------------|
| | Total | Male | Female | Total | Male | Female | Total | Male | Female |
| 1 | 2 | 3 | 4 | 5 | 6 | 7 | 8 | 9 | 10 |
| Kampapur (Part) | 67.21 | 70.40 | 64.04 | 67.73 | 71.36 | 64.09 | 63.29 | 67.40 | 59.36 |
| Singhajani (Part)* | 91.16 | 90.75 | 91.60 | 91.48 | 91.00 | 92.00 | 90.42 | 90.05 | 90.83 |
| Amlapara | 96.55 | 97.78 | 95.41 | 97.06 | 98.22 | 95.98 | 96.63 | 97.92 | 95.45 |
| B D R Camp Area | 100.00 | 100.00 | 100.00 | 100.00 | 100.00 | 100.00 | 100.00 | 100.00 | 100.00 |
| Dc Office Area) | 87.15 | 84.31 | 88.98 | 86.90 | 83.84 | 88.85 | 85.91 | 82.23 | 88.17 |
| Dewanpara | 94.13 | 96.55 | 91.76 | 94.19 | 96.61 | 91.82 | 93.32 | 96.15 | 90.58 |
| Krishi Khamar Area | 93.98 | 94.57 | 93.24 | 95.28 | 96.09 | 94.24 | 96.34 | 98.71 | 93.22 |
| Sarkarpara | 79.57 | 76.32 | 85.71 | 80.46 | 76.79 | 87.42 | 78.52 | 75.43 | 85.01 |
| Ward No. 03 | 92.26 | 94.05 | 90.59 | 92.64 | 94.65 | 90.78 | 91.58 | 93.91 | 89.51 |
| Singhajani (Part)* | 92.26 | 94.05 | 90.59 | 92.64 | 94.65 | 90.78 | 91.58 | 93.91 | 89.51 |
| Bakultala | 96.38 | 96.88 | 96.04 | 96.26 | 96.74 | 95.94 | 95.65 | 96.55 | 95.00 |
| Banpara | 78.77 | 82.31 | 75.32 | 79.85 | 84.04 | 75.84 | 76.83 | 81.68 | 72.32 |
| College Road | 95.23 | 96.61 | 93.77 | 95.68 | 97.07 | 94.21 | 95.42 | 97.11 | 93.73 |
| Iqbalpur | 90.63 | 92.73 | 88.73 | 90.63 | 92.77 | 88.72 | 89.04 | 91.61 | 86.86 |
| Miapara | 94.83 | 96.26 | 93.44 | 95.15 | 96.85 | 93.50 | 94.32 | 96.25 | 92.55 |
| Nayapara | 94.90 | 96.58 | 93.46 | 95.12 | 97.00 | 93.55 | 94.44 | 96.47 | 92.76 |
| Ward No. 04 | 88.62 | 90.80 | 86.37 | 89.06 | 91.34 | 86.72 | 87.54 | 90.43 | 84.77 |
| Singhajani (Part)* | 88.62 | 90.80 | 86.37 | 89.06 | 91.34 | 86.72 | 87.54 | 90.43 | 84.77 |
| Abedanchak | 92.11 | 93.44 | 90.76 | 93.15 | 95.16 | 91.09 | 92.47 | 94.81 | 90.04 |
| Bazaripara | 89.04 | 90.05 | 88.16 | 89.16 | 90.16 | 88.29 | 87.74 | 88.96 | 86.73 |
| Kacharipara | 90.03 | 92.96 | 87.04 | 90.36 | 93.44 | 87.23 | 88.44 | 91.88 | 85.30 |
| Kalighat | 76.38 | 83.87 | 69.23 | 78.86 | 85.25 | 72.58 | 77.06 | 84.31 | 70.69 |
| Madrsta Road | 78.43 | 77.22 | 79.73 | 80.27 | 80.00 | 80.56 | 79.23 | 78.79 | 79.69 |
| Muslimabad | 80.09 | 82.48 | 77.36 | 80.59 | 83.00 | 77.82 | 78.76 | 82.68 | 74.53 |
| Sardarpara | 94.99 | 96.28 | 93.73 | 95.35 | 96.68 | 94.07 | 94.69 | 96.33 | 93.16 |
| Ward No. 05 | 86.22 | 89.15 | 83.57 | 86.86 | 89.90 | 84.13 | 85.43 | 89.22 | 82.05 |
| Kursha Kangarpara* | 72.73 | 77.56 | 68.17 | 74.14 | 79.31 | 69.36 | 70.08 | 76.63 | 63.96 |
| Chalapara | 72.73 | 77.56 | 68.17 | 74.14 | 79.31 | 69.36 | 70.08 | 76.63 | 63.96 |
| Singhajani (Part)* | 87.85 | 90.57 | 85.38 | 88.38 | 91.17 | 85.86 | 87.23 | 90.73 | 84.11 |
| Basakpara | 92.33 | 95.05 | 89.91 | 92.89 | 95.36 | 90.72 | 91.97 | 94.64 | 89.64 |
| Bospara | 88.06 | 91.63 | 84.62 | 88.84 | 92.58 | 85.24 | 87.20 | 91.71 | 82.93 |
| Raniganj Bazar | 72.79 | 82.29 | 65.77 | 73.24 | 83.33 | 65.88 | 72.59 | 84.38 | 64.90 |
| Shantibag | 97.03 | 98.06 | 96.07 | 97.09 | 98.15 | 96.11 | 96.68 | 97.79 | 95.68 |
| Singhajani para | 92.36 | 95.93 | 89.20 | 93.22 | 96.26 | 90.53 | 91.95 | 95.68 | 88.50 |
| Stationpara | 90.46 | 92.19 | 88.94 | 90.94 | 92.96 | 89.18 | 90.03 | 92.64 | 87.77 |
| Tamaltala | 70.21 | 72.02 | 68.51 | 70.95 | 72.71 | 69.28 | 69.26 | 72.66 | 66.00 |
| Ward No. 06 | 80.56 | 83.31 | 77.92 | 81.12 | 84.08 | 78.28 | 78.37 | 81.87 | 75.09 |
| Dakpara* | 83.10 | 85.80 | 80.64 | 84.41 | 87.00 | 82.03 | 82.02 | 85.56 | 78.74 |
| Krishnacharanpur* | 76.76 | 79.03 | 74.54 | 76.64 | 78.95 | 74.39 | 73.35 | 75.48 | 71.34 |
| Mukundabari | 76.76 | 79.03 | 74.54 | 76.64 | 78.95 | 74.39 | 73.35 | 75.48 | 71.34 |
| Mukundabari* | 82.24 | 84.63 | 79.97 | 82.80 | 85.53 | 80.22 | 80.49 | 83.62 | 77.57 |
| Bajrapur | 86.30 | 88.81 | 83.75 | 86.86 | 89.59 | 84.15 | 85.71 | 88.74 | 82.73 |
| Banderbari | 76.71 | 78.57 | 75.00 | 77.24 | 79.71 | 74.97 | 73.42 | 76.35 | 70.77 |
| Mukundabari | 82.91 | 85.43 | 80.60 | 83.46 | 86.24 | 80.94 | 81.14 | 84.31 | 78.29 |
| Satpaikha (Part)* | 76.69 | 80.34 | 72.98 | 76.88 | 80.78 | 72.94 | 73.04 | 77.53 | 68.75 |
| Baniabazar | 79.82 | 82.94 | 76.84 | 79.84 | 83.01 | 76.82 | 76.72 | 80.38 | 73.34 |
| Palpara | 73.24 | 77.66 | 68.44 | 73.63 | 78.48 | 68.40 | 68.90 | 74.44 | 63.42 |
| Singhajani Jadab* | 92.75 | 94.29 | 91.18 | 94.12 | 97.06 | 91.18 | 96.72 | 100.00 | 93.33 |
| Mukandabari | 92.75 | 94.29 | 91.18 | 94.12 | 97.06 | 91.18 | 96.72 | 100.00 | 93.33 |
| Ward No. 07 | 85.11 | 87.37 | 82.89 | 85.74 | 88.18 | 83.35 | 84.11 | 87.07 | 81.24 |
| Beltia (Part)* | 91.06 | 94.46 | 82.62 | 91.20 | 94.69 | 82.57 | 91.57 | 94.96 | 82.48 |
| Beltia | 69.76 | 74.19 | 64.71 | 69.69 | 74.34 | 64.44 | 67.62 | 73.53 | 60.19 |
| Reserve Police | 99.09 | 99.67 | 97.04 | 99.22 | 99.83 | 97.04 | 99.21 | 99.83 | 96.99 |
| Fulbaria (Part)* | 84.47 | 86.06 | 83.06 | 85.23 | 87.09 | 83.60 | 83.48 | 85.66 | 81.60 |
| Daripara | 81.84 | 83.83 | 79.87 | 82.41 | 84.58 | 80.29 | 79.90 | 82.79 | 77.03 |
| Mahila College Area | 86.79 | 88.41 | 85.59 | 87.41 | 89.07 | 86.18 | 86.17 | 88.13 | 84.78 |
| Pashchim Fulbaria | 80.68 | 81.50 | 79.85 | 81.79 | 83.39 | 80.22 | 79.49 | 81.35 | 77.72 |
| Munshipara | 87.55 | 89.89 | 85.31 | 88.54 | 91.18 | 86.03 | 87.22 | 89.90 | 84.74 |
| Khupibari* | 84.67 | 87.09 | 82.41 | 85.01 | 87.45 | 82.75 | 82.58 | 85.70 | 79.74 |
| Ward No. 08 | 77.06 | 80.03 | 74.21 | 77.72 | 80.81 | 74.72 | 74.33 | 77.85 | 70.98 |
| Beltia (Part)* | 77.12 | 79.52 | 74.79 | 77.16 | 79.94 | 74.47 | 72.16 | 74.63 | 69.93 |
| Beltia | 77.12 | 79.52 | 74.79 | 77.16 | 79.94 | 74.47 | 72.16 | 74.63 | 69.93 |

| Administrative Unit, Location and Community | 5 Years and above | | | 7 Years and above | | | 15 Years and above | | |
|---|-------------------|--------------|--------------|-------------------|--------------|--------------|--------------------|--------------|--------------|
| | Total | Male | Female | Total | Male | Female | Total | Male | Female |
| 1 | 2 | 3 | 4 | 5 | 6 | 7 | 8 | 9 | 10 |
| Chandpur* | 78.17 | 83.51 | 73.00 | 78.49 | 83.52 | 73.68 | 76.00 | 81.33 | 70.67 |
| Dapunia | 78.17 | 83.51 | 73.00 | 78.49 | 83.52 | 73.68 | 76.00 | 81.33 | 70.67 |
| Dapunia* | 71.12 | 76.24 | 66.34 | 72.24 | 77.56 | 67.27 | 69.05 | 74.82 | 63.73 |
| Diabari* | 68.37 | 70.24 | 66.45 | 69.19 | 71.36 | 66.97 | 63.84 | 66.29 | 61.48 |
| Fulbaria (Part)* | 81.20 | 84.17 | 78.45 | 82.04 | 85.55 | 78.78 | 79.03 | 83.16 | 75.24 |
| Purba Fulbaria | 81.20 | 84.17 | 78.45 | 82.04 | 85.55 | 78.78 | 79.03 | 83.16 | 75.24 |
| Jangalpara* | 75.80 | 79.14 | 72.71 | 76.89 | 80.00 | 73.95 | 73.56 | 76.77 | 70.60 |
| Shahpur* | 80.32 | 82.51 | 78.08 | 80.82 | 83.01 | 78.53 | 78.25 | 81.09 | 75.27 |
| Railway Colony | 76.32 | 76.68 | 75.94 | 76.22 | 76.67 | 75.74 | 72.96 | 74.56 | 71.19 |
| Shahpur | 82.40 | 85.59 | 79.17 | 83.23 | 86.37 | 79.98 | 80.96 | 84.56 | 77.29 |
| Polisha* | 79.42 | 82.06 | 77.00 | 79.87 | 82.42 | 77.48 | 76.60 | 79.65 | 73.77 |
| Ward No. 09 | 69.74 | 72.67 | 66.94 | 70.14 | 73.37 | 67.09 | 65.42 | 69.36 | 61.73 |
| Aliarpur* | 70.65 | 76.42 | 64.99 | 70.16 | 75.96 | 64.66 | 65.06 | 71.63 | 59.15 |
| Aliarpur | 70.65 | 76.42 | 64.99 | 70.16 | 75.96 | 64.66 | 65.06 | 71.63 | 59.15 |
| Band Kuturia* | 75.22 | 78.51 | 72.03 | 75.39 | 78.38 | 72.49 | 71.05 | 74.43 | 68.02 |
| Chhankanda | 75.22 | 78.51 | 72.03 | 75.39 | 78.38 | 72.49 | 71.05 | 74.43 | 68.02 |
| Bishnupur Razarampur* | 70.05 | 73.01 | 66.98 | 71.47 | 74.76 | 68.00 | 67.80 | 71.05 | 64.53 |
| Langaljora | 70.05 | 73.01 | 66.98 | 71.47 | 74.76 | 68.00 | 67.80 | 71.05 | 64.53 |
| Chak Kalipur* | 73.65 | 75.97 | 71.86 | 73.36 | 75.00 | 72.12 | 68.10 | 72.28 | 64.89 |
| Langaljora | 73.65 | 75.97 | 71.86 | 73.36 | 75.00 | 72.12 | 68.10 | 72.28 | 64.89 |
| Chak Kuturia* | 70.09 | 70.41 | 69.79 | 70.80 | 71.69 | 69.98 | 66.52 | 68.25 | 64.93 |
| Chankada | 70.09 | 70.41 | 69.79 | 70.80 | 71.69 | 69.98 | 66.52 | 68.25 | 64.93 |
| Chhankanda* | 71.57 | 73.82 | 69.38 | 71.60 | 74.37 | 68.94 | 67.35 | 70.66 | 64.23 |
| Dakkhin Kuturia* | 71.43 | 76.92 | 64.45 | 73.06 | 78.13 | 66.53 | 71.75 | 77.29 | 64.62 |
| Chhankanda | 71.43 | 76.92 | 64.45 | 73.06 | 78.13 | 66.53 | 71.75 | 77.29 | 64.62 |
| Haripur Dari Fatepur* | 62.29 | 64.56 | 60.17 | 63.51 | 66.20 | 61.04 | 58.14 | 62.27 | 54.25 |
| Haripur | 62.29 | 64.56 | 60.17 | 63.51 | 66.20 | 61.04 | 58.14 | 62.27 | 54.25 |
| Hossainpur* | 70.21 | 72.07 | 68.53 | 71.12 | 73.56 | 68.91 | 66.00 | 68.66 | 63.86 |
| Langaljora | 70.21 | 72.07 | 68.53 | 71.12 | 73.56 | 68.91 | 66.00 | 68.66 | 63.86 |
| Idilpur* | 73.36 | 77.27 | 69.29 | 72.51 | 76.38 | 68.55 | 66.34 | 71.57 | 61.00 |
| Langaljora | 73.36 | 77.27 | 69.29 | 72.51 | 76.38 | 68.55 | 66.34 | 71.57 | 61.00 |
| Kursha* | 69.72 | 72.99 | 66.59 | 70.07 | 73.78 | 66.54 | 64.55 | 69.18 | 60.03 |
| Langalzora | 69.72 | 72.99 | 66.59 | 70.07 | 73.78 | 66.54 | 64.55 | 69.18 | 60.03 |
| Muthurabari* | 73.30 | 76.84 | 70.46 | 73.37 | 77.60 | 70.00 | 68.97 | 74.36 | 64.58 |
| Chhankanda | 73.30 | 76.84 | 70.46 | 73.37 | 77.60 | 70.00 | 68.97 | 74.36 | 64.58 |
| Nasirpur* | 70.36 | 72.89 | 68.04 | 70.39 | 73.12 | 67.90 | 65.29 | 68.18 | 62.74 |
| Machhimpur | 77.66 | 79.32 | 76.12 | 77.98 | 79.63 | 76.44 | 73.48 | 75.05 | 72.09 |
| Nasirpur | 62.09 | 65.56 | 58.92 | 61.87 | 65.71 | 58.41 | 56.53 | 60.85 | 52.68 |
| Ward No. 10 | 68.99 | 72.89 | 65.14 | 69.19 | 73.26 | 65.19 | 64.02 | 68.62 | 59.68 |
| Bishnupur* | 73.05 | 79.25 | 67.43 | 74.84 | 81.58 | 68.82 | 71.06 | 78.57 | 64.63 |
| Rashidpur | 73.05 | 79.25 | 67.43 | 74.84 | 81.58 | 68.82 | 71.06 | 78.57 | 64.63 |
| Chandra* | 73.17 | 76.68 | 69.83 | 73.63 | 77.28 | 70.14 | 69.58 | 73.80 | 65.62 |
| Chandra | 74.87 | 78.44 | 71.63 | 74.73 | 78.92 | 70.90 | 70.54 | 75.44 | 66.14 |
| Hat Chandra | 73.96 | 77.64 | 70.44 | 74.77 | 78.43 | 71.28 | 71.10 | 75.26 | 67.24 |
| Kazirankh | 63.49 | 66.57 | 60.19 | 63.71 | 66.56 | 60.61 | 57.72 | 61.54 | 53.47 |
| Chandra Tarapputka* | 55.96 | 62.25 | 49.76 | 55.58 | 61.42 | 49.75 | 47.56 | 54.55 | 40.49 |
| Hat Chandra | 55.96 | 62.25 | 49.76 | 55.58 | 61.42 | 49.75 | 47.56 | 54.55 | 40.49 |
| Char Chandra (Part)* | 59.89 | 59.14 | 60.62 | 59.44 | 59.43 | 59.46 | 51.69 | 54.30 | 48.97 |
| Chandra | 59.89 | 59.14 | 60.62 | 59.44 | 59.43 | 59.46 | 51.69 | 54.30 | 48.97 |
| Mainpur (Part)* | 65.80 | 72.92 | 57.35 | 65.47 | 73.03 | 56.46 | 56.75 | 63.66 | 50.13 |
| Mainpur | 65.80 | 72.92 | 57.35 | 65.47 | 73.03 | 56.46 | 56.75 | 63.66 | 50.13 |
| Rashidpur* | 64.65 | 67.97 | 61.55 | 64.30 | 67.58 | 61.28 | 58.38 | 62.41 | 54.68 |
| Singhajani (Part)* | 65.51 | 72.24 | 52.71 | 67.03 | 74.37 | 53.17 | 60.23 | 68.71 | 49.11 |
| Kazirankh | 65.51 | 72.24 | 52.71 | 67.03 | 74.37 | 53.17 | 60.23 | 68.71 | 49.11 |
| Ward No. 11 | 77.97 | 81.06 | 74.94 | 78.46 | 81.63 | 75.34 | 74.94 | 78.65 | 71.44 |
| Jogir Ghopa* | 76.40 | 79.03 | 73.85 | 76.91 | 79.42 | 74.49 | 74.18 | 77.26 | 71.35 |
| Jigir Ghopa | 69.07 | 71.93 | 66.37 | 69.69 | 72.38 | 67.12 | 65.52 | 69.42 | 61.96 |
| Manirajpur | 87.77 | 89.73 | 85.80 | 87.95 | 90.00 | 85.92 | 87.23 | 88.98 | 85.61 |
| Mainpur (Part)* | 77.65 | 81.72 | 73.72 | 78.37 | 82.61 | 74.30 | 74.98 | 79.65 | 70.65 |
| Bagabaid | 77.65 | 81.72 | 73.72 | 78.37 | 82.61 | 74.30 | 74.98 | 79.65 | 70.65 |
| Palashgar* | 68.62 | 72.35 | 64.97 | 69.29 | 73.43 | 65.25 | 63.87 | 68.48 | 59.64 |
| Singhajani (Part)* | 81.59 | 84.17 | 79.03 | 81.90 | 84.47 | 79.33 | 78.75 | 81.86 | 75.75 |

| Administrative Unit, Location and Community | 5 Years and above | | | 7 Years and above | | | 15 Years and above | | |
|---|-------------------|--------------|--------------|-------------------|--------------|--------------|--------------------|--------------|--------------|
| | Total | Male | Female | Total | Male | Female | Total | Male | Female |
| 1 | 2 | 3 | 4 | 5 | 6 | 7 | 8 | 9 | 10 |
| Bagerhat | 79.44 | 81.53 | 77.42 | 79.55 | 81.69 | 77.47 | 76.45 | 79.34 | 73.69 |
| Shekher Bhita | 85.21 | 88.43 | 81.85 | 85.79 | 88.95 | 82.51 | 82.75 | 86.11 | 79.40 |
| Ward No. 12 | 68.97 | 71.32 | 66.74 | 69.27 | 71.73 | 66.92 | 63.81 | 66.80 | 61.03 |
| Bandatirtha* | 63.60 | 67.01 | 60.14 | 64.57 | 67.91 | 61.19 | 57.53 | 61.01 | 54.23 |
| Ramnagar | 60.21 | 63.70 | 56.63 | 61.86 | 65.28 | 58.33 | 54.43 | 57.83 | 51.21 |
| Tirutha | 72.50 | 75.95 | 69.14 | 71.61 | 75.00 | 68.35 | 65.35 | 69.11 | 61.83 |
| Deurpar Chandra* | 73.29 | 76.46 | 70.22 | 73.37 | 76.81 | 70.06 | 67.88 | 72.11 | 63.89 |
| Ramnagar* | 66.97 | 69.01 | 65.10 | 66.95 | 68.87 | 65.18 | 61.23 | 64.10 | 58.58 |
| Tentulia* | 69.14 | 72.05 | 66.46 | 69.32 | 72.33 | 66.52 | 63.75 | 67.00 | 60.85 |
| Tirtha Chandra* | 67.09 | 67.68 | 66.51 | 67.73 | 68.52 | 66.96 | 63.32 | 64.29 | 62.40 |
| Bamunpara | 67.09 | 67.68 | 66.51 | 67.73 | 68.52 | 66.96 | 63.32 | 64.29 | 62.40 |
| Banshchara Union | 62.07 | 65.16 | 59.19 | 62.56 | 65.81 | 59.55 | 56.31 | 59.64 | 53.32 |
| Rural | 62.40 | 65.46 | 59.60 | 62.85 | 66.05 | 59.93 | 56.76 | 60.09 | 53.81 |
| Urban | 60.93 | 64.17 | 57.70 | 61.56 | 65.00 | 58.15 | 54.69 | 58.06 | 51.55 |
| Baithamari* | 57.88 | 59.50 | 56.40 | 58.45 | 60.47 | 56.63 | 50.17 | 52.03 | 48.58 |
| Banshchara* | 60.93 | 64.17 | 57.70 | 61.56 | 65.00 | 58.15 | 54.69 | 58.06 | 51.55 |
| Baraitair* | 64.42 | 64.94 | 63.94 | 64.50 | 65.62 | 63.48 | 58.74 | 59.92 | 57.68 |
| Battala* | 56.91 | 59.11 | 55.01 | 57.08 | 59.15 | 55.30 | 49.45 | 51.80 | 47.45 |
| Belbelia* | 71.15 | 74.44 | 68.23 | 71.58 | 75.07 | 68.53 | 66.40 | 69.72 | 63.64 |
| Faridpur* | 64.90 | 67.88 | 62.01 | 64.54 | 67.89 | 61.23 | 58.51 | 61.91 | 55.26 |
| Jamira* | 61.33 | 63.38 | 59.51 | 61.63 | 63.71 | 59.78 | 55.33 | 57.22 | 53.68 |
| Jhaura* | 66.37 | 67.94 | 64.98 | 67.04 | 68.63 | 65.68 | 61.89 | 63.40 | 60.63 |
| Jigatala* | 61.92 | 65.57 | 58.46 | 62.71 | 66.27 | 59.31 | 57.86 | 62.26 | 53.69 |
| Lahirikanda* | 62.39 | 69.18 | 55.52 | 63.19 | 69.51 | 56.83 | 57.67 | 64.92 | 50.59 |
| Mohanpur* | 59.26 | 62.69 | 56.31 | 60.03 | 63.83 | 56.77 | 53.30 | 57.20 | 50.04 |
| Nababpur* | 68.80 | 74.88 | 62.77 | 69.79 | 76.06 | 63.68 | 66.15 | 72.55 | 60.11 |
| Digpait Union | 60.65 | 63.47 | 58.05 | 60.48 | 63.41 | 57.79 | 53.53 | 56.80 | 50.62 |
| Rural | 61.37 | 63.90 | 59.05 | 61.22 | 63.83 | 58.84 | 54.33 | 57.22 | 51.76 |
| Urban | 58.72 | 62.33 | 55.33 | 58.51 | 62.31 | 54.98 | 51.41 | 55.67 | 47.55 |
| Chandpur* | 53.74 | 58.49 | 49.35 | 53.71 | 58.54 | 49.25 | 44.92 | 49.49 | 40.93 |
| Chhontia* | 58.72 | 62.33 | 55.33 | 58.51 | 62.31 | 54.98 | 51.41 | 55.67 | 47.55 |
| Beparipara | 55.59 | 61.29 | 51.03 | 55.43 | 60.93 | 51.05 | 44.49 | 48.25 | 41.77 |
| Chhontia | 59.43 | 63.21 | 55.95 | 58.90 | 62.59 | 55.53 | 52.13 | 55.94 | 48.73 |
| Chhontia Bazar | 79.62 | 82.78 | 76.85 | 78.89 | 82.06 | 76.09 | 74.23 | 77.99 | 71.02 |
| Chhontia Patal | 52.65 | 54.10 | 51.37 | 52.42 | 53.96 | 51.05 | 42.69 | 44.73 | 40.89 |
| Fakirpara | 50.78 | 59.66 | 43.07 | 50.41 | 60.00 | 41.98 | 40.80 | 50.56 | 33.04 |
| Gopinthpur | 57.41 | 61.39 | 53.38 | 57.70 | 62.21 | 53.19 | 51.44 | 56.95 | 46.06 |
| Penchamanik | 64.38 | 60.61 | 67.50 | 64.38 | 60.61 | 67.50 | 58.06 | 51.85 | 62.86 |
| Chinail* | 69.27 | 72.22 | 66.49 | 68.66 | 71.39 | 66.13 | 63.65 | 66.78 | 60.82 |
| Digpait* | 71.08 | 72.47 | 69.72 | 70.78 | 72.07 | 69.54 | 64.02 | 64.98 | 63.13 |
| Gandail* | 58.29 | 60.08 | 56.65 | 57.86 | 59.17 | 56.69 | 52.19 | 54.48 | 50.11 |
| Habdesht* | 61.83 | 66.32 | 57.73 | 61.51 | 66.13 | 57.35 | 54.54 | 59.91 | 49.81 |
| Haridra Hata* | 56.49 | 61.37 | 52.10 | 57.60 | 63.02 | 52.74 | 51.57 | 57.09 | 46.71 |
| Joanerpara* | 66.78 | 68.09 | 65.66 | 66.85 | 68.37 | 65.56 | 61.55 | 63.66 | 59.75 |
| Kalabada* | 47.02 | 50.45 | 44.29 | 48.25 | 51.60 | 45.52 | 41.71 | 48.62 | 35.94 |
| Khupibari* | 59.20 | 62.38 | 56.07 | 59.75 | 63.43 | 56.17 | 51.82 | 55.24 | 48.70 |
| Matarpara* | 61.68 | 64.59 | 58.96 | 60.83 | 63.95 | 57.93 | 54.36 | 57.26 | 51.76 |
| Megha* | 58.96 | 60.79 | 57.26 | 58.62 | 60.55 | 56.86 | 51.42 | 53.18 | 49.87 |
| Doailpara | 58.45 | 59.57 | 57.40 | 58.21 | 59.57 | 56.96 | 50.88 | 52.40 | 49.50 |
| Lakkipur | 61.54 | 62.93 | 60.25 | 62.03 | 62.86 | 61.26 | 53.77 | 53.15 | 54.30 |
| Megha | 59.52 | 62.86 | 56.58 | 58.67 | 62.09 | 55.76 | 51.55 | 53.55 | 50.00 |
| Nayapara | 56.95 | 58.72 | 55.16 | 56.41 | 58.56 | 54.24 | 50.36 | 54.29 | 46.45 |
| Mohanpur* | 69.93 | 71.98 | 68.15 | 70.18 | 72.82 | 67.95 | 65.69 | 68.92 | 62.91 |
| Purbapar Dighali* | 58.82 | 61.62 | 56.36 | 58.67 | 61.43 | 56.27 | 51.22 | 54.48 | 48.39 |
| Chakpara | 54.76 | 58.09 | 51.86 | 54.54 | 57.46 | 52.01 | 45.60 | 49.00 | 42.71 |
| Gangpar | 57.89 | 61.36 | 54.90 | 57.92 | 61.45 | 55.00 | 52.26 | 56.72 | 48.86 |
| Purbapar Dighali | 62.12 | 64.30 | 60.15 | 61.85 | 64.20 | 59.75 | 55.11 | 57.97 | 52.53 |
| Sapara | 57.56 | 60.78 | 54.97 | 58.13 | 61.49 | 55.43 | 50.90 | 54.47 | 48.05 |
| Raghnathpur Dighali* | 67.39 | 70.33 | 64.75 | 67.67 | 70.97 | 64.71 | 61.45 | 65.43 | 57.93 |
| Tarabhita* | 51.43 | 52.59 | 50.30 | 50.77 | 51.84 | 49.74 | 41.47 | 43.03 | 39.97 |
| Hatubhanga | 46.81 | 49.09 | 44.60 | 45.71 | 47.78 | 43.72 | 34.82 | 36.94 | 32.84 |
| Tarabhita | 56.33 | 56.26 | 56.39 | 56.11 | 56.07 | 56.16 | 48.30 | 49.08 | 47.52 |

| Administrative Unit, Location and Community | 5 Years and above | | | 7 Years and above | | | 15 Years and above | | |
|---|-------------------|--------------|--------------|-------------------|--------------|--------------|--------------------|--------------|--------------|
| | Total | Male | Female | Total | Male | Female | Total | Male | Female |
| 1 | 2 | 3 | 4 | 5 | 6 | 7 | 8 | 9 | 10 |
| Ghoradhap Union | 63.63 | 65.64 | 61.84 | 64.18 | 66.27 | 62.32 | 57.78 | 59.66 | 56.20 |
| Rural | 63.43 | 65.23 | 61.87 | 63.96 | 65.82 | 62.36 | 57.75 | 59.56 | 56.26 |
| Urban | 66.63 | 70.68 | 61.36 | 67.38 | 71.84 | 61.57 | 58.25 | 61.24 | 55.18 |
| Banda Chithalia* | 59.61 | 60.74 | 58.62 | 60.56 | 61.49 | 59.76 | 53.50 | 54.19 | 52.92 |
| Banda Dwarikajani* | 49.48 | 48.80 | 50.00 | 51.29 | 50.85 | 51.63 | 47.01 | 46.46 | 47.41 |
| Banda Sonakura* | 39.53 | 37.04 | 41.76 | 40.72 | 39.47 | 41.76 | 33.57 | 34.38 | 32.89 |
| Baraikura* | 65.13 | 63.91 | 66.08 | 65.08 | 64.34 | 65.66 | 57.56 | 55.88 | 58.82 |
| Barakanda* | 73.14 | 78.18 | 68.94 | 72.53 | 77.88 | 68.22 | 67.18 | 71.95 | 63.72 |
| Chandpur* | 60.36 | 61.83 | 59.00 | 60.33 | 61.86 | 58.89 | 51.88 | 52.91 | 50.95 |
| Chari Magura* | 62.40 | 64.36 | 60.68 | 63.78 | 66.67 | 61.31 | 58.32 | 61.43 | 55.75 |
| Chithalia* | 75.93 | 79.13 | 72.42 | 76.01 | 79.56 | 72.14 | 68.06 | 69.27 | 67.03 |
| Dakhalpur* | 68.81 | 70.70 | 67.13 | 69.90 | 72.06 | 67.99 | 64.94 | 67.42 | 62.87 |
| Gaziarpara* | 72.08 | 72.62 | 71.61 | 71.38 | 72.06 | 70.80 | 65.40 | 65.54 | 65.28 |
| Bara Gaziarpara | 68.67 | 67.74 | 69.43 | 67.91 | 67.04 | 68.65 | 62.30 | 61.33 | 63.11 |
| Chhota Gaziarpara | 78.42 | 81.20 | 75.86 | 77.82 | 80.86 | 75.00 | 71.60 | 73.94 | 69.64 |
| Ghoradhap* | 62.11 | 65.83 | 58.69 | 62.80 | 66.38 | 59.49 | 56.98 | 60.43 | 53.98 |
| Gopalpur* | 67.92 | 70.95 | 65.12 | 68.38 | 71.67 | 65.30 | 61.75 | 66.53 | 57.24 |
| Harinakanda* | 65.50 | 65.17 | 65.77 | 65.58 | 64.86 | 66.16 | 60.64 | 60.65 | 60.62 |
| Chandpur | 62.83 | 63.35 | 62.41 | 63.56 | 63.13 | 63.91 | 57.76 | 58.19 | 57.41 |
| Harinakanda | 66.67 | 65.95 | 67.26 | 66.48 | 65.63 | 67.17 | 61.90 | 61.73 | 62.04 |
| Haripur* | 64.83 | 66.53 | 63.31 | 65.27 | 66.90 | 63.84 | 58.20 | 59.08 | 57.47 |
| Hatibanda* | 45.63 | 47.55 | 44.02 | 46.85 | 48.55 | 45.43 | 43.95 | 47.44 | 41.01 |
| Helenchabari* | 66.52 | 66.34 | 66.67 | 65.56 | 65.28 | 65.79 | 58.86 | 58.33 | 59.30 |
| Idilpur* | 66.26 | 71.92 | 61.49 | 65.68 | 72.31 | 60.33 | 60.17 | 66.83 | 55.09 |
| Joka* | 56.28 | 57.61 | 55.13 | 56.55 | 57.42 | 55.80 | 49.00 | 49.68 | 48.43 |
| Katarbari* | 66.63 | 70.68 | 61.36 | 67.38 | 71.84 | 61.57 | 58.25 | 61.24 | 55.18 |
| Kutubbari* | 50.96 | 51.01 | 50.92 | 51.62 | 52.10 | 51.27 | 46.58 | 48.90 | 44.92 |
| Madarpur* | 64.85 | 65.40 | 64.41 | 66.74 | 68.18 | 65.62 | 62.08 | 63.08 | 61.32 |
| Mirzapur* | 62.63 | 60.34 | 64.24 | 64.21 | 61.71 | 65.94 | 55.94 | 57.07 | 55.04 |
| Nishindapara* | 49.74 | 50.58 | 49.06 | 51.53 | 52.63 | 50.65 | 51.20 | 54.81 | 48.19 |
| Rajapur* | 66.80 | 70.17 | 63.67 | 67.40 | 70.59 | 64.45 | 60.89 | 63.38 | 58.76 |
| Subarnakhila* | 67.20 | 70.83 | 64.09 | 68.01 | 71.29 | 65.21 | 62.38 | 65.83 | 59.65 |
| Sheikhbari* | 72.24 | 73.77 | 71.00 | 71.67 | 73.42 | 70.24 | 66.59 | 67.88 | 65.59 |
| Tarakanda* | 36.84 | 36.36 | 37.29 | 38.68 | 40.00 | 37.50 | 25.93 | 26.32 | 25.58 |
| Itail Union | 64.62 | 66.10 | 63.36 | 64.85 | 66.37 | 63.57 | 58.12 | 59.50 | 57.01 |
| Rural | 64.62 | 66.10 | 63.36 | 64.85 | 66.37 | 63.57 | 58.12 | 59.50 | 57.01 |
| Urban | 0.00 | 0.00 | 0.00 | 0.00 | 0.00 | 0.00 | 0.00 | 0.00 | 0.00 |
| Bari Ghagri* | 73.41 | 78.00 | 69.21 | 74.53 | 79.37 | 70.13 | 70.60 | 76.86 | 65.02 |
| Damdama* | 63.44 | 64.26 | 62.76 | 64.01 | 64.86 | 63.32 | 56.92 | 56.86 | 56.96 |
| Boalmari | 65.70 | 65.64 | 65.75 | 65.66 | 65.72 | 65.61 | 58.16 | 57.87 | 58.38 |
| Dakkhinpara | 62.05 | 65.46 | 59.35 | 63.25 | 67.21 | 60.17 | 56.62 | 59.73 | 54.37 |
| Khanpara | 62.76 | 66.37 | 59.61 | 62.06 | 66.03 | 58.70 | 55.09 | 57.49 | 53.24 |
| Madhyapara | 73.75 | 75.57 | 72.24 | 73.70 | 75.00 | 72.67 | 69.12 | 69.00 | 69.20 |
| Matiakanda | 52.65 | 47.44 | 56.31 | 55.87 | 50.35 | 59.62 | 44.49 | 42.86 | 45.75 |
| Nayapara | 55.67 | 56.60 | 54.80 | 56.80 | 57.66 | 56.02 | 49.32 | 46.30 | 51.71 |
| Dhopa Itail* | 57.02 | 57.19 | 56.88 | 56.66 | 56.77 | 56.57 | 49.11 | 47.92 | 50.00 |
| Gangkanda* | 69.24 | 67.11 | 70.98 | 68.78 | 67.15 | 70.12 | 61.71 | 59.64 | 63.41 |
| Itail* | 60.81 | 63.59 | 58.38 | 61.80 | 64.50 | 59.47 | 54.03 | 56.01 | 52.43 |
| Beparipara | 31.96 | 37.50 | 26.53 | 31.67 | 38.82 | 25.26 | 17.81 | 20.63 | 15.66 |
| Chariapara | 64.34 | 72.02 | 55.84 | 64.56 | 71.63 | 56.68 | 57.42 | 64.90 | 50.31 |
| Itail | 62.26 | 64.10 | 60.71 | 63.52 | 65.13 | 62.17 | 56.25 | 57.00 | 55.65 |
| Madakpara | 60.10 | 63.33 | 57.41 | 59.14 | 63.10 | 55.88 | 48.65 | 54.41 | 43.75 |
| Jagir Mirzapur* | 76.05 | 79.74 | 72.95 | 76.00 | 79.49 | 72.99 | 70.79 | 74.35 | 67.89 |
| Mirzapur* | 62.09 | 62.32 | 61.88 | 62.80 | 62.88 | 62.72 | 56.13 | 56.42 | 55.88 |
| Molaghata* | 79.64 | 82.76 | 77.98 | 79.01 | 82.14 | 77.36 | 75.94 | 79.17 | 74.12 |
| Piarpur* | 48.57 | 50.00 | 47.17 | 47.00 | 49.02 | 44.90 | 32.47 | 31.58 | 33.33 |
| Ruhili* | 63.45 | 64.45 | 62.60 | 63.19 | 64.10 | 62.42 | 55.75 | 55.91 | 55.62 |
| Boalmari | 53.40 | 53.06 | 53.68 | 53.15 | 53.22 | 53.09 | 44.92 | 44.44 | 45.30 |
| Charpara | 65.02 | 65.99 | 64.20 | 64.93 | 65.28 | 64.64 | 57.77 | 56.13 | 58.97 |
| Madhyapara | 64.58 | 67.23 | 62.50 | 63.32 | 65.49 | 61.64 | 55.45 | 57.30 | 54.10 |
| Pashchimpara | 68.66 | 70.00 | 67.48 | 68.63 | 70.09 | 67.35 | 61.95 | 63.50 | 60.68 |
| Shailerkanda* | 63.85 | 65.09 | 62.81 | 63.68 | 64.90 | 62.66 | 56.99 | 58.66 | 55.66 |

| Administrative Unit, Location and Community | 5 Years and above | | | 7 Years and above | | | 15 Years and above | | |
|---|-------------------|--------------|--------------|-------------------|--------------|--------------|--------------------|--------------|--------------|
| | Total | Male | Female | Total | Male | Female | Total | Male | Female |
| 1 | 2 | 3 | 4 | 5 | 6 | 7 | 8 | 9 | 10 |
| Boalmari | 62.61 | 56.10 | 67.84 | 62.47 | 55.72 | 68.03 | 55.68 | 48.52 | 61.69 |
| Brahmottar | 68.48 | 69.65 | 67.51 | 67.68 | 69.06 | 66.54 | 59.77 | 59.88 | 59.68 |
| Chakpara | 59.05 | 63.84 | 55.19 | 58.15 | 63.08 | 54.18 | 48.83 | 54.11 | 44.66 |
| Dakkhinpara | 53.22 | 51.71 | 54.63 | 53.54 | 52.12 | 54.84 | 48.72 | 50.59 | 47.17 |
| Debpara | 71.63 | 75.61 | 69.05 | 70.35 | 72.60 | 69.05 | 64.63 | 65.52 | 64.15 |
| Kachuarpar | 71.83 | 74.62 | 69.64 | 72.63 | 75.88 | 70.12 | 66.43 | 68.91 | 64.69 |
| Katlasha | 61.51 | 71.00 | 52.63 | 61.64 | 70.85 | 53.11 | 56.58 | 67.71 | 46.45 |
| Khabsakuri | 79.00 | 77.52 | 80.26 | 78.60 | 77.42 | 79.59 | 74.88 | 72.92 | 76.52 |
| Madhyapara | 62.77 | 62.53 | 62.97 | 62.88 | 62.41 | 63.26 | 55.99 | 55.43 | 56.45 |
| Maishalpara | 67.22 | 70.99 | 63.69 | 66.38 | 70.29 | 62.83 | 57.86 | 61.79 | 54.47 |
| Naitamari | 66.82 | 67.29 | 66.36 | 67.33 | 66.34 | 68.32 | 59.88 | 58.75 | 60.98 |
| Tarafdarpara | 63.99 | 67.18 | 61.47 | 63.55 | 67.21 | 60.70 | 56.02 | 59.69 | 53.26 |
| Sutrapur* | 65.36 | 70.33 | 60.23 | 64.16 | 68.97 | 59.30 | 58.11 | 61.97 | 54.55 |
| Tangirkanda* | 68.05 | 68.68 | 67.56 | 68.90 | 70.40 | 67.72 | 63.03 | 63.45 | 62.73 |
| Kendua Union | 66.38 | 68.70 | 64.21 | 66.44 | 68.96 | 64.10 | 60.74 | 63.40 | 58.35 |
| Rural | 66.26 | 68.42 | 64.22 | 66.35 | 68.69 | 64.17 | 60.72 | 63.31 | 58.37 |
| Urban | 66.77 | 69.64 | 64.16 | 66.74 | 69.91 | 63.86 | 60.81 | 63.73 | 58.29 |
| Beltia (Part)* | 71.97 | 73.09 | 70.87 | 72.10 | 73.51 | 70.71 | 67.65 | 69.48 | 65.88 |
| Bichatiapara | 72.37 | 72.38 | 72.36 | 71.89 | 72.73 | 71.19 | 67.55 | 67.86 | 67.31 |
| Binanderpara | 71.68 | 73.17 | 70.20 | 72.49 | 74.19 | 70.81 | 68.15 | 70.28 | 66.08 |
| Kachasara | 69.32 | 69.50 | 69.14 | 69.80 | 70.33 | 69.26 | 65.47 | 67.04 | 63.83 |
| Kochgar | 75.94 | 77.66 | 74.35 | 75.37 | 77.33 | 73.52 | 70.63 | 72.41 | 69.00 |
| Mangalpur | 69.52 | 72.38 | 66.67 | 68.97 | 71.78 | 66.18 | 64.74 | 68.05 | 61.58 |
| Char Andua* | 64.10 | 61.90 | 66.67 | 65.79 | 65.00 | 66.67 | 64.86 | 63.16 | 66.67 |
| Jalalerpara (Nakati) | 64.10 | 61.90 | 66.67 | 65.79 | 65.00 | 66.67 | 64.86 | 63.16 | 66.67 |
| Char Kumri* | 59.24 | 59.77 | 58.76 | 57.87 | 58.82 | 56.99 | 47.92 | 52.05 | 43.66 |
| Daherpara (Dabarpar)* | 50.00 | 50.00 | 50.00 | 50.00 | 50.00 | 50.00 | 38.46 | 40.00 | 37.50 |
| Gopalpur | 50.00 | 50.00 | 50.00 | 50.00 | 50.00 | 50.00 | 38.46 | 40.00 | 37.50 |
| Dhopakuri* | 58.09 | 60.64 | 55.74 | 58.90 | 61.48 | 56.55 | 51.73 | 54.21 | 49.57 |
| Gaherpara* | 68.67 | 71.76 | 65.27 | 68.84 | 72.52 | 64.81 | 63.37 | 67.40 | 59.10 |
| Gopalpur* | 64.43 | 65.99 | 62.99 | 64.48 | 66.36 | 62.74 | 58.69 | 60.59 | 56.98 |
| Jalalerpara* | 60.10 | 62.63 | 57.74 | 59.50 | 62.02 | 57.17 | 51.39 | 53.83 | 49.19 |
| Kalabadha* | 60.49 | 63.64 | 57.79 | 63.24 | 65.87 | 60.96 | 57.87 | 60.38 | 55.81 |
| Gailabari | 60.49 | 63.64 | 57.79 | 63.24 | 65.87 | 60.96 | 57.87 | 60.38 | 55.81 |
| Kalabaha* | 75.68 | 79.34 | 72.25 | 75.12 | 78.82 | 71.75 | 69.71 | 73.94 | 65.95 |
| Kendua* | 66.77 | 69.64 | 64.16 | 66.74 | 69.91 | 63.86 | 60.81 | 63.73 | 58.29 |
| Kendua | 66.78 | 70.63 | 63.28 | 66.62 | 70.85 | 62.75 | 60.58 | 64.59 | 57.12 |
| Satkura | 66.72 | 67.06 | 66.42 | 67.04 | 67.46 | 66.67 | 61.41 | 61.52 | 61.31 |
| Kochgar* | 87.07 | 90.74 | 83.87 | 88.79 | 93.75 | 84.75 | 87.10 | 92.86 | 82.35 |
| Binanderpara | 87.07 | 90.74 | 83.87 | 88.79 | 93.75 | 84.75 | 87.10 | 92.86 | 82.35 |
| Kumarpara* | 69.97 | 73.42 | 66.88 | 70.29 | 73.59 | 67.33 | 64.98 | 68.38 | 62.11 |
| Kurdaria* | 67.61 | 72.73 | 63.16 | 67.61 | 72.73 | 63.16 | 57.41 | 66.67 | 48.15 |
| Kutamani* | 62.11 | 63.97 | 60.34 | 62.52 | 64.53 | 60.60 | 57.36 | 60.14 | 54.81 |
| Dameshwar | 68.50 | 70.39 | 66.67 | 68.33 | 69.81 | 66.89 | 62.04 | 63.87 | 60.32 |
| Khalilhata | 62.86 | 65.48 | 60.47 | 64.30 | 67.20 | 61.72 | 59.20 | 62.42 | 56.21 |
| Kutamani | 59.03 | 60.73 | 57.40 | 59.52 | 61.64 | 57.47 | 54.91 | 58.01 | 52.08 |
| Mollapara* | 66.60 | 68.86 | 64.64 | 67.17 | 69.45 | 65.22 | 62.67 | 65.70 | 60.09 |
| Mouhadanga* | 60.12 | 60.47 | 59.77 | 59.76 | 60.64 | 58.92 | 50.71 | 50.27 | 51.10 |
| Nakati* | 64.74 | 68.70 | 60.96 | 64.61 | 68.95 | 60.50 | 58.28 | 62.96 | 53.99 |
| Narikeli* | 70.10 | 73.12 | 67.46 | 69.71 | 72.58 | 67.23 | 64.43 | 67.60 | 61.74 |
| Fatepur | 68.24 | 66.67 | 69.57 | 68.36 | 66.54 | 69.87 | 61.70 | 59.62 | 63.42 |
| Narikeli | 70.79 | 75.43 | 66.67 | 70.21 | 74.76 | 66.22 | 65.40 | 70.41 | 61.13 |
| Nishindi* | 75.38 | 78.88 | 72.16 | 75.30 | 78.42 | 72.41 | 71.26 | 74.37 | 68.56 |
| Parpara* | 79.25 | 80.92 | 77.78 | 78.57 | 80.30 | 77.03 | 75.73 | 77.72 | 73.94 |
| Patika* | 83.44 | 82.67 | 84.15 | 83.78 | 83.82 | 83.75 | 80.17 | 80.36 | 80.00 |
| Sonakata* | 60.55 | 63.68 | 57.64 | 60.42 | 63.53 | 57.55 | 53.26 | 55.68 | 51.20 |
| Titulia* | 53.98 | 52.21 | 55.75 | 53.92 | 52.34 | 55.45 | 45.51 | 43.68 | 47.25 |
| Lakkhirchar Union | 59.20 | 60.63 | 57.86 | 59.46 | 60.97 | 58.05 | 50.24 | 51.46 | 49.14 |
| Rural | 59.20 | 60.63 | 57.86 | 59.46 | 60.97 | 58.05 | 50.24 | 51.46 | 49.14 |
| Urban | 0.00 | 0.00 | 0.00 | 0.00 | 0.00 | 0.00 | 0.00 | 0.00 | 0.00 |
| Baruamari* | 66.21 | 68.12 | 64.45 | 66.46 | 68.49 | 64.59 | 59.32 | 60.82 | 58.04 |
| Char Lakkhi* | 61.19 | 62.09 | 60.35 | 61.09 | 61.89 | 60.36 | 52.48 | 52.42 | 52.53 |

| Administrative Unit, Location and Community | 5 Years and above | | | 7 Years and above | | | 15 Years and above | | |
|---|-------------------|--------------|--------------|-------------------|--------------|--------------|--------------------|--------------|--------------|
| | Total | Male | Female | Total | Male | Female | Total | Male | Female |
| 1 | 2 | 3 | 4 | 5 | 6 | 7 | 8 | 9 | 10 |
| Char Nandina* | 71.11 | 70.83 | 71.43 | 72.73 | 73.91 | 71.43 | 65.71 | 66.67 | 64.71 |
| Char Ray* | 60.20 | 61.92 | 58.54 | 60.42 | 62.09 | 58.83 | 51.12 | 52.80 | 49.57 |
| Charpara* | 57.86 | 56.79 | 58.82 | 58.98 | 58.11 | 59.75 | 48.11 | 46.18 | 49.74 |
| Gajariakhas (1st Khanda)* | 55.82 | 59.81 | 52.08 | 56.00 | 59.98 | 52.27 | 45.90 | 50.03 | 42.20 |
| Gazariakhas 1st Khanda | 55.82 | 59.81 | 52.08 | 56.00 | 59.98 | 52.27 | 45.90 | 50.03 | 42.20 |
| Jatharthapur* | 56.93 | 58.26 | 55.65 | 57.13 | 58.71 | 55.62 | 47.78 | 49.66 | 46.00 |
| Bhatipara | 63.07 | 65.08 | 61.18 | 63.62 | 66.28 | 61.17 | 56.91 | 60.68 | 53.41 |
| Chandapara | 51.71 | 53.43 | 50.09 | 51.38 | 53.50 | 49.35 | 41.82 | 42.67 | 41.06 |
| Madhyapara | 51.15 | 52.17 | 50.22 | 50.79 | 52.54 | 49.19 | 40.39 | 41.99 | 38.97 |
| Rangamatia | 60.93 | 64.69 | 57.68 | 60.95 | 64.83 | 57.61 | 52.43 | 57.43 | 48.11 |
| Ujanpara | 56.28 | 56.72 | 55.83 | 56.66 | 57.09 | 56.23 | 46.15 | 46.82 | 45.48 |
| Meshta Union | 61.50 | 64.24 | 59.05 | 61.91 | 64.72 | 59.41 | 55.24 | 58.00 | 52.88 |
| Rural | 61.36 | 64.09 | 58.93 | 61.78 | 64.56 | 59.29 | 55.11 | 57.86 | 52.76 |
| Urban | 72.49 | 75.92 | 68.98 | 72.78 | 76.54 | 69.06 | 66.09 | 69.34 | 63.16 |
| Aranghati* | 56.78 | 58.44 | 55.30 | 58.11 | 59.90 | 56.50 | 50.02 | 51.18 | 49.05 |
| Bangshi Gopalpur* | 46.59 | 47.48 | 45.60 | 45.24 | 46.15 | 44.26 | 34.15 | 34.62 | 33.66 |
| Bir Fularpara* | 70.18 | 75.00 | 66.13 | 69.72 | 76.47 | 63.79 | 60.71 | 70.00 | 52.27 |
| Bir Fulbari* | 44.49 | 41.35 | 46.97 | 46.05 | 43.43 | 48.06 | 40.64 | 37.50 | 42.99 |
| Bir Gaila* | 65.59 | 67.18 | 64.12 | 66.42 | 67.97 | 64.99 | 60.55 | 62.62 | 58.64 |
| Beparipara | 73.20 | 75.20 | 71.38 | 73.90 | 75.53 | 72.41 | 68.63 | 70.31 | 67.13 |
| Bir Gaila | 56.69 | 58.53 | 54.93 | 57.61 | 59.39 | 55.93 | 50.07 | 53.19 | 47.07 |
| Duanipara | 56.38 | 56.70 | 56.12 | 57.46 | 56.83 | 57.96 | 51.45 | 51.95 | 51.05 |
| Hajipur Bazar | 81.65 | 84.65 | 78.51 | 81.91 | 85.02 | 78.63 | 78.97 | 82.69 | 75.12 |
| Kumarganti | 66.67 | 63.70 | 69.23 | 67.00 | 64.03 | 69.57 | 58.92 | 55.36 | 62.02 |
| Panchgachhi | 67.98 | 70.71 | 65.38 | 67.36 | 71.58 | 63.27 | 60.63 | 65.38 | 56.10 |
| Tairapara | 65.32 | 66.42 | 64.38 | 67.84 | 69.23 | 66.67 | 63.68 | 63.89 | 63.49 |
| Bir Mallikpur* | 64.31 | 65.27 | 63.55 | 64.53 | 65.35 | 63.89 | 57.58 | 58.06 | 57.20 |
| Bukhunja* | 62.17 | 63.99 | 60.73 | 62.02 | 63.59 | 60.82 | 55.44 | 57.91 | 53.61 |
| Chander Haora* | 64.19 | 69.54 | 58.88 | 65.19 | 70.37 | 59.86 | 58.40 | 64.34 | 52.46 |
| Char Fulbari* | 68.04 | 67.72 | 68.34 | 68.28 | 68.68 | 67.89 | 61.94 | 61.74 | 62.11 |
| Char Kaida* | 96.18 | 97.50 | 94.81 | 96.00 | 97.40 | 94.52 | 94.96 | 96.67 | 93.22 |
| Char Mallikpur* | 67.87 | 67.80 | 67.92 | 68.13 | 67.93 | 68.32 | 60.95 | 59.43 | 62.24 |
| Charpara* | 65.45 | 68.22 | 62.88 | 65.55 | 68.65 | 62.68 | 59.05 | 62.07 | 56.36 |
| Chhatiani* | 71.77 | 72.63 | 71.05 | 70.50 | 71.11 | 70.00 | 62.42 | 61.76 | 62.92 |
| Deuliabari* | 63.20 | 61.87 | 64.31 | 62.74 | 61.88 | 63.48 | 55.80 | 54.43 | 56.93 |
| Digarbari* | 54.13 | 57.56 | 51.34 | 54.69 | 57.71 | 52.32 | 46.67 | 50.24 | 43.91 |
| Dubaria* | 55.85 | 56.80 | 55.06 | 55.22 | 56.12 | 54.47 | 49.47 | 49.09 | 49.77 |
| Gaganpur* | 56.59 | 61.75 | 51.96 | 56.84 | 62.50 | 51.78 | 46.23 | 52.24 | 41.14 |
| Gopalpur* | 66.93 | 71.85 | 63.17 | 67.11 | 71.37 | 63.82 | 61.96 | 65.73 | 59.26 |
| Haribari* | 65.77 | 68.46 | 63.59 | 63.69 | 65.69 | 62.15 | 57.62 | 59.48 | 56.21 |
| Hasilparil* | 57.72 | 61.17 | 54.81 | 58.25 | 61.73 | 55.31 | 52.03 | 55.29 | 49.41 |
| Guuripur | 61.37 | 63.38 | 59.58 | 61.59 | 63.77 | 59.66 | 55.32 | 58.10 | 52.79 |
| Hasil Tanki | 69.00 | 73.26 | 65.53 | 69.20 | 73.53 | 65.72 | 64.06 | 67.30 | 61.71 |
| Jaliapara | 50.92 | 55.80 | 45.86 | 50.74 | 55.47 | 45.86 | 48.85 | 53.44 | 44.19 |
| Jhawram | 49.30 | 52.75 | 46.34 | 50.53 | 53.65 | 47.83 | 45.38 | 47.40 | 43.79 |
| Kaltapara | 55.05 | 57.73 | 52.90 | 55.56 | 58.60 | 53.15 | 48.43 | 51.31 | 46.21 |
| Khas Hasil | 60.52 | 64.95 | 56.69 | 61.00 | 65.13 | 57.39 | 54.22 | 58.38 | 50.78 |
| Kumarganti | 61.37 | 63.78 | 59.49 | 60.73 | 63.54 | 58.52 | 52.66 | 56.38 | 49.74 |
| Panchgachhi | 69.94 | 74.80 | 65.40 | 70.67 | 75.42 | 66.14 | 64.62 | 69.90 | 59.72 |
| Kalijani* | 70.16 | 75.51 | 65.19 | 70.07 | 76.43 | 64.29 | 64.20 | 72.27 | 56.45 |
| Kapasata* | 65.38 | 72.00 | 57.88 | 65.42 | 72.19 | 57.84 | 56.65 | 62.71 | 51.03 |
| Kapashata | 65.38 | 72.00 | 57.88 | 65.42 | 72.19 | 57.84 | 56.65 | 62.71 | 51.03 |
| Manikabari* | 65.50 | 67.26 | 63.79 | 65.24 | 67.50 | 63.10 | 58.52 | 59.84 | 57.34 |
| Matiajani* | 76.35 | 80.20 | 72.49 | 76.64 | 80.54 | 72.69 | 72.39 | 77.39 | 67.27 |
| Meshta* | 60.43 | 64.20 | 57.00 | 61.54 | 65.24 | 58.18 | 55.71 | 59.85 | 52.03 |
| Rahimpur* | 46.85 | 51.21 | 42.79 | 46.75 | 51.01 | 42.86 | 35.59 | 39.62 | 32.04 |
| Ratan Bhadulyapur* | 34.01 | 37.61 | 31.16 | 34.85 | 38.68 | 31.85 | 32.47 | 37.04 | 29.20 |
| Sadarbari* | 72.49 | 75.92 | 68.98 | 72.78 | 76.54 | 69.06 | 66.09 | 69.34 | 63.16 |
| Saplenja* | 64.02 | 65.30 | 62.70 | 62.79 | 64.03 | 61.54 | 54.75 | 56.01 | 53.51 |
| Tanki* | 68.29 | 68.63 | 67.99 | 67.33 | 67.77 | 66.92 | 60.72 | 60.31 | 61.09 |
| Char Fularpara | 58.82 | 51.11 | 64.91 | 57.58 | 48.84 | 64.29 | 48.10 | 37.14 | 56.82 |
| Tanki | 70.53 | 72.38 | 68.78 | 69.70 | 71.86 | 67.63 | 63.69 | 65.41 | 62.15 |

| Administrative Unit, Location and Community | 5 Years and above | | | 7 Years and above | | | 15 Years and above | | |
|---|-------------------|--------------|--------------|-------------------|--------------|--------------|--------------------|--------------|--------------|
| | Total | Male | Female | Total | Male | Female | Total | Male | Female |
| 1 | 2 | 3 | 4 | 5 | 6 | 7 | 8 | 9 | 10 |
| Narundi Union | 66.23 | 68.43 | 64.32 | 66.31 | 68.71 | 64.24 | 59.70 | 62.05 | 57.75 |
| Rural | 64.30 | 66.93 | 62.00 | 64.28 | 67.11 | 61.83 | 57.08 | 59.61 | 54.98 |
| Urban | 68.12 | 69.91 | 66.57 | 68.30 | 70.29 | 66.59 | 62.27 | 64.46 | 60.46 |
| Aralia* | 70.21 | 72.95 | 67.93 | 70.19 | 73.29 | 67.62 | 65.01 | 68.09 | 62.58 |
| Banda Rouha* | 68.45 | 70.48 | 66.67 | 68.76 | 70.39 | 67.32 | 63.78 | 65.16 | 62.64 |
| Chak Kalyan* | 72.53 | 75.37 | 69.81 | 72.61 | 75.13 | 70.24 | 66.97 | 70.00 | 64.12 |
| Chhatiantala* | 61.65 | 59.47 | 63.61 | 61.77 | 59.33 | 63.98 | 52.45 | 50.35 | 54.40 |
| Dapaneshwar* | 62.45 | 69.19 | 57.20 | 62.08 | 69.08 | 56.60 | 55.04 | 62.65 | 49.32 |
| Kochandhara* | 57.21 | 58.89 | 55.69 | 57.40 | 59.37 | 55.62 | 48.61 | 49.49 | 47.85 |
| Mirapur* | 75.61 | 77.50 | 74.02 | 75.34 | 77.04 | 73.89 | 70.08 | 71.43 | 68.97 |
| Nalkuri* | 69.37 | 73.23 | 66.07 | 69.37 | 73.90 | 65.54 | 62.68 | 67.42 | 58.81 |
| Narundi* | 68.12 | 69.91 | 66.57 | 68.30 | 70.29 | 66.59 | 62.27 | 64.46 | 60.46 |
| Banpara | 68.64 | 67.86 | 69.36 | 69.06 | 68.48 | 69.60 | 63.19 | 62.23 | 64.04 |
| Beparipara | 40.44 | 36.33 | 44.02 | 41.94 | 38.11 | 45.21 | 38.24 | 36.68 | 39.62 |
| Bilpara | 63.68 | 67.20 | 60.65 | 64.77 | 68.72 | 61.35 | 53.77 | 55.56 | 52.41 |
| Chanderchak | 65.69 | 68.00 | 63.74 | 66.49 | 69.36 | 64.16 | 61.10 | 65.49 | 57.58 |
| Dakkhinpara | 61.42 | 64.46 | 59.12 | 62.33 | 65.55 | 59.92 | 54.84 | 58.28 | 52.30 |
| Hajipara | 69.49 | 70.19 | 68.85 | 68.16 | 68.59 | 67.77 | 62.60 | 62.82 | 62.41 |
| Hindupara | 69.98 | 69.58 | 70.32 | 70.38 | 69.92 | 70.76 | 64.60 | 63.55 | 65.46 |
| Khalpara | 70.19 | 71.55 | 69.13 | 70.77 | 71.68 | 70.07 | 65.55 | 68.82 | 62.93 |
| Mahishura | 69.58 | 72.84 | 66.59 | 69.58 | 73.13 | 66.28 | 62.33 | 65.80 | 59.32 |
| Majhpara | 78.58 | 82.16 | 75.51 | 78.26 | 82.27 | 74.89 | 73.74 | 78.26 | 70.11 |
| Narundi Bazar | 82.38 | 82.51 | 82.28 | 82.48 | 82.66 | 82.32 | 78.24 | 79.50 | 77.19 |
| Narundi Brahmottar | 65.30 | 68.30 | 62.61 | 65.16 | 68.40 | 62.30 | 58.98 | 62.12 | 56.33 |
| Nayapara | 67.00 | 70.26 | 64.39 | 67.28 | 70.87 | 64.42 | 60.63 | 64.77 | 57.46 |
| Fakirpur | 72.32 | 74.67 | 70.04 | 72.47 | 74.67 | 70.31 | 64.24 | 65.43 | 63.19 |
| Sreebari* | 61.77 | 66.88 | 57.37 | 61.15 | 66.35 | 56.75 | 53.72 | 58.45 | 50.00 |
| Sreechandrabari* | 71.15 | 75.09 | 67.76 | 71.29 | 74.73 | 68.40 | 65.77 | 69.86 | 62.41 |
| Tajpur* | 62.10 | 64.13 | 60.27 | 62.89 | 65.30 | 60.73 | 53.33 | 55.65 | 51.40 |
| Taraganj* | 55.07 | 60.61 | 50.00 | 55.38 | 64.52 | 47.06 | 39.58 | 47.62 | 33.33 |
| Teghari* | 58.45 | 61.71 | 55.40 | 57.63 | 61.33 | 54.18 | 48.86 | 51.49 | 46.61 |
| Ranagachha Union | 69.13 | 71.87 | 66.74 | 69.31 | 72.20 | 66.81 | 63.83 | 66.72 | 61.42 |
| Rural | 67.64 | 70.14 | 65.45 | 67.73 | 70.35 | 65.45 | 61.85 | 64.40 | 59.72 |
| Urban | 75.89 | 79.74 | 72.55 | 76.45 | 80.57 | 72.90 | 72.67 | 77.21 | 68.94 |
| Banarerpar* | 68.37 | 69.73 | 67.20 | 68.06 | 69.50 | 66.85 | 62.21 | 63.21 | 61.42 |
| Biara* | 63.77 | 62.09 | 65.19 | 62.85 | 60.69 | 64.61 | 57.09 | 55.20 | 58.67 |
| Chak Beltail* | 74.42 | 79.08 | 70.12 | 74.71 | 79.53 | 70.20 | 70.15 | 75.32 | 65.63 |
| Char Madhabdi* | 52.82 | 54.19 | 51.47 | 53.36 | 54.91 | 51.87 | 44.27 | 46.16 | 42.50 |
| Dari Hamidpur* | 64.65 | 68.45 | 61.09 | 65.37 | 69.45 | 61.59 | 61.73 | 64.72 | 59.18 |
| Gobindabari* | 75.96 | 77.07 | 75.00 | 77.29 | 78.17 | 76.53 | 73.05 | 74.64 | 71.67 |
| Gorarkanda* | 63.13 | 63.93 | 62.41 | 62.77 | 63.76 | 61.89 | 55.39 | 55.32 | 55.46 |
| Kanil* | 58.27 | 63.58 | 53.35 | 58.66 | 64.13 | 53.55 | 51.16 | 56.54 | 46.49 |
| Kharkharia* | 75.89 | 79.74 | 72.55 | 76.45 | 80.57 | 72.90 | 72.67 | 77.21 | 68.94 |
| Kumaria* | 67.72 | 71.31 | 64.67 | 67.72 | 70.98 | 64.96 | 61.14 | 65.66 | 57.27 |
| Londaha* | 67.59 | 69.09 | 66.52 | 66.58 | 67.72 | 65.78 | 60.31 | 62.69 | 58.60 |
| Maheshpur* | 66.55 | 72.17 | 61.56 | 65.92 | 71.86 | 60.70 | 58.86 | 65.36 | 53.28 |
| Nandina* | 80.27 | 84.03 | 77.07 | 80.46 | 84.36 | 77.16 | 76.91 | 81.23 | 73.36 |
| Palashtala* | 66.29 | 68.19 | 64.68 | 66.85 | 68.55 | 65.40 | 60.71 | 61.64 | 59.98 |
| Ranagachha* | 67.34 | 68.27 | 66.59 | 66.79 | 67.81 | 65.97 | 60.50 | 61.48 | 59.71 |
| Seharatali* | 75.92 | 79.54 | 72.85 | 76.14 | 80.11 | 72.83 | 71.37 | 75.59 | 67.98 |
| Rashidpur Union | 56.72 | 58.60 | 55.03 | 56.81 | 58.79 | 55.06 | 49.37 | 51.06 | 47.91 |
| Rural | 56.72 | 58.60 | 55.03 | 56.81 | 58.79 | 55.06 | 49.37 | 51.06 | 47.91 |
| Urban | 0.00 | 0.00 | 0.00 | 0.00 | 0.00 | 0.00 | 0.00 | 0.00 | 0.00 |
| Chak Gopinathpur* | 59.35 | 62.77 | 56.15 | 59.17 | 62.43 | 56.17 | 51.58 | 54.86 | 48.65 |
| Gopinathpur* | 61.15 | 62.50 | 60.00 | 60.93 | 61.97 | 60.00 | 52.07 | 51.85 | 52.24 |
| Gopinathpur (Part) | 61.15 | 62.50 | 60.00 | 60.93 | 61.97 | 60.00 | 52.07 | 51.85 | 52.24 |
| Pakulya* | 55.94 | 57.26 | 54.76 | 55.94 | 57.28 | 54.77 | 48.27 | 49.06 | 47.59 |
| Gazari Ata | 46.10 | 48.76 | 43.56 | 45.87 | 48.52 | 43.36 | 36.52 | 37.88 | 35.32 |
| Pakulya (Part) | 59.33 | 60.33 | 58.45 | 59.41 | 60.46 | 58.51 | 52.29 | 53.03 | 51.67 |
| Ramdebbari* | 60.64 | 63.82 | 57.90 | 60.14 | 63.68 | 57.09 | 52.86 | 57.25 | 49.14 |
| Ramnagar* | 49.87 | 51.45 | 48.44 | 50.00 | 51.94 | 48.27 | 41.90 | 43.03 | 40.92 |
| Chandpur | 44.73 | 43.79 | 45.53 | 44.26 | 43.89 | 44.57 | 35.96 | 34.68 | 36.98 |

| Administrative Unit, Location and Community | 5 Years and above | | | 7 Years and above | | | 15 Years and above | | |
|---|-------------------|--------------|--------------|-------------------|--------------|--------------|--------------------|--------------|--------------|
| | Total | Male | Female | Total | Male | Female | Total | Male | Female |
| 1 | 2 | 3 | 4 | 5 | 6 | 7 | 8 | 9 | 10 |
| Ramnagar | 51.38 | 54.87 | 48.19 | 51.42 | 55.25 | 47.97 | 43.11 | 46.76 | 39.96 |
| Sunitiki | 50.13 | 44.62 | 55.56 | 51.76 | 45.86 | 57.45 | 45.31 | 35.33 | 54.72 |
| Rashidpur* | 55.92 | 57.79 | 54.23 | 56.11 | 58.10 | 54.33 | 48.47 | 50.09 | 47.07 |
| Alinagar | 49.67 | 53.05 | 46.64 | 50.59 | 54.41 | 47.09 | 43.63 | 47.34 | 40.22 |
| Bastatala | 62.21 | 59.42 | 64.60 | 62.54 | 59.77 | 64.86 | 55.37 | 52.07 | 58.14 |
| Bhatipara | 64.42 | 68.63 | 60.44 | 64.82 | 68.67 | 61.12 | 57.46 | 60.00 | 55.24 |
| Gadakhali | 57.13 | 60.24 | 54.17 | 57.20 | 60.46 | 54.11 | 50.07 | 53.21 | 47.22 |
| Kayrarpar | 56.78 | 56.04 | 57.36 | 55.88 | 55.28 | 56.35 | 48.29 | 47.27 | 49.07 |
| Khettripara | 54.70 | 55.86 | 53.66 | 54.99 | 56.34 | 53.80 | 46.43 | 47.72 | 45.32 |
| Mirikpur | 55.52 | 57.45 | 53.75 | 56.21 | 58.43 | 54.21 | 47.31 | 47.87 | 46.85 |
| Nayapara | 55.75 | 57.60 | 54.03 | 55.67 | 57.58 | 53.91 | 47.34 | 48.76 | 46.08 |
| Sheikhpara | 48.69 | 50.35 | 47.16 | 48.98 | 50.64 | 47.48 | 41.08 | 42.81 | 39.53 |
| Ujanpara Rashidpur | 61.00 | 63.46 | 58.81 | 60.89 | 63.73 | 58.40 | 55.07 | 58.23 | 52.41 |
| Sengua* | 68.52 | 72.69 | 64.80 | 68.81 | 73.31 | 64.86 | 63.71 | 68.16 | 59.96 |
| Shankarpur* | 57.05 | 58.59 | 55.66 | 56.98 | 58.21 | 55.87 | 50.62 | 51.89 | 49.50 |
| Teilan Pakulya* | 61.00 | 60.34 | 61.55 | 61.65 | 60.72 | 62.41 | 55.24 | 54.74 | 55.65 |
| Teilan Pakulya (Part) | 61.00 | 60.34 | 61.55 | 61.65 | 60.72 | 62.41 | 55.24 | 54.74 | 55.65 |
| Tulsipur* | 63.84 | 66.37 | 61.51 | 63.74 | 66.12 | 61.56 | 56.63 | 59.18 | 54.38 |
| Tulsipur | 60.23 | 62.90 | 57.93 | 59.69 | 61.94 | 57.81 | 51.93 | 54.87 | 49.43 |
| Tulsipur Bazar | 71.90 | 74.26 | 69.57 | 73.03 | 74.81 | 71.21 | 66.83 | 69.31 | 64.49 |
| Tulsipur Khas | 63.84 | 65.79 | 61.94 | 63.39 | 65.75 | 61.07 | 57.38 | 58.77 | 56.15 |
| Shahbazpur Union | 62.32 | 64.89 | 59.97 | 62.36 | 65.07 | 59.89 | 56.06 | 58.84 | 53.60 |
| Rural | 62.32 | 64.89 | 59.97 | 62.36 | 65.07 | 59.89 | 56.06 | 58.84 | 53.60 |
| Urban | 0.00 | 0.00 | 0.00 | 0.00 | 0.00 | 0.00 | 0.00 | 0.00 | 0.00 |
| Achintyapur* | 100.00 | 100.00 | 100.00 | 100.00 | 100.00 | 100.00 | 100.00 | 100.00 | 100.00 |
| Aminnagar* | 66.27 | 65.70 | 66.80 | 64.79 | 64.38 | 65.18 | 58.77 | 58.79 | 58.74 |
| Atabari* | 76.26 | 76.36 | 76.16 | 75.97 | 76.30 | 75.67 | 71.81 | 72.07 | 71.56 |
| Aulai Mohanpur* | 73.80 | 74.80 | 72.97 | 74.71 | 76.72 | 73.05 | 71.36 | 74.23 | 69.11 |
| Aulai Sreekrishnapur* | 65.19 | 72.77 | 55.47 | 66.11 | 73.77 | 56.20 | 60.44 | 68.46 | 50.96 |
| Banshchara* | 61.99 | 64.44 | 59.69 | 61.85 | 64.61 | 59.25 | 55.08 | 57.94 | 52.46 |
| Biara* | 61.47 | 63.81 | 59.28 | 60.61 | 63.67 | 57.72 | 54.55 | 57.05 | 52.33 |
| Ganeshpur* | 61.00 | 65.60 | 56.88 | 60.75 | 65.06 | 56.90 | 53.81 | 58.03 | 50.17 |
| Kaidola* | 55.41 | 58.08 | 52.96 | 55.70 | 58.59 | 53.07 | 48.35 | 51.20 | 45.84 |
| Bamlipar | 54.48 | 63.36 | 47.17 | 55.00 | 62.75 | 48.52 | 48.01 | 56.13 | 41.51 |
| Bheri Patal | 56.51 | 56.35 | 56.64 | 56.59 | 56.78 | 56.43 | 47.91 | 47.42 | 48.31 |
| Jafarshahi | 48.60 | 51.09 | 46.28 | 49.32 | 52.15 | 46.72 | 42.46 | 45.48 | 39.85 |
| Kaidola | 56.92 | 59.41 | 54.61 | 57.22 | 59.98 | 54.66 | 49.93 | 52.56 | 47.57 |
| Patal | 61.78 | 62.26 | 61.39 | 60.09 | 60.59 | 59.68 | 50.69 | 50.93 | 50.50 |
| Khoksa* | 76.45 | 82.73 | 70.78 | 76.95 | 84.50 | 70.00 | 74.47 | 82.46 | 66.94 |
| Mirzapur* | 73.49 | 79.66 | 67.94 | 73.53 | 79.74 | 67.87 | 69.17 | 75.68 | 63.55 |
| Pakkhimari* | 66.57 | 67.11 | 66.10 | 67.43 | 68.24 | 66.72 | 62.47 | 63.44 | 61.67 |
| Palashtala* | 67.55 | 70.14 | 65.41 | 67.36 | 70.25 | 64.97 | 61.61 | 65.10 | 58.74 |
| Sardarpara* | 68.88 | 72.33 | 65.70 | 68.33 | 72.17 | 64.76 | 63.36 | 67.97 | 59.14 |
| Saunia* | 61.57 | 64.64 | 58.88 | 61.45 | 64.54 | 58.74 | 54.79 | 58.27 | 51.82 |
| Shahbazpur* | 63.36 | 65.58 | 61.33 | 63.35 | 65.46 | 61.43 | 57.08 | 59.10 | 55.29 |
| Sharifpur Union | 68.59 | 70.67 | 66.72 | 68.80 | 71.05 | 66.79 | 63.15 | 65.34 | 61.28 |
| Rural | 68.59 | 70.67 | 66.72 | 68.80 | 71.05 | 66.79 | 63.15 | 65.34 | 61.28 |
| Urban | 0.00 | 0.00 | 0.00 | 0.00 | 0.00 | 0.00 | 0.00 | 0.00 | 0.00 |
| Anantabari* | 70.70 | 72.40 | 69.16 | 70.28 | 72.18 | 68.58 | 64.82 | 66.97 | 62.90 |
| Arifpur* | 68.84 | 64.95 | 72.03 | 69.44 | 65.22 | 72.89 | 64.47 | 59.09 | 68.72 |
| Arifpur (Part) | 68.84 | 64.95 | 72.03 | 69.44 | 65.22 | 72.89 | 64.47 | 59.09 | 68.72 |
| Bade Chandi* | 70.00 | 73.08 | 67.18 | 69.99 | 73.15 | 67.11 | 63.90 | 67.21 | 61.02 |
| Bade Chandi | 71.46 | 76.02 | 67.03 | 71.28 | 75.80 | 66.96 | 65.38 | 70.19 | 61.06 |
| Khalishakuri | 68.34 | 69.49 | 67.34 | 68.52 | 69.96 | 67.27 | 62.19 | 63.66 | 60.97 |
| Bagali* | 72.58 | 73.39 | 71.86 | 72.96 | 73.68 | 72.32 | 67.67 | 68.44 | 67.00 |
| Bera Pathalia* | 64.37 | 66.24 | 62.70 | 64.62 | 66.89 | 62.62 | 58.44 | 60.84 | 56.40 |
| Bhela Pingalhati* | 70.64 | 70.28 | 70.97 | 71.00 | 70.68 | 71.28 | 66.43 | 66.42 | 66.44 |
| Dengargar* | 63.77 | 65.23 | 62.47 | 63.69 | 65.23 | 62.35 | 58.05 | 59.47 | 56.84 |
| Gobindapur* | 74.07 | 77.83 | 70.74 | 74.76 | 78.28 | 71.50 | 70.26 | 74.23 | 66.67 |
| Goda Shimla* | 68.77 | 70.04 | 67.64 | 69.26 | 70.62 | 68.07 | 64.29 | 65.63 | 63.16 |
| Hamidpur* | 64.97 | 67.86 | 62.46 | 65.65 | 68.70 | 63.01 | 59.39 | 62.18 | 57.08 |
| Joyrampur* | 67.12 | 68.83 | 65.65 | 67.99 | 69.94 | 66.32 | 62.12 | 64.01 | 60.56 |

| Administrative Unit, Location and Community | 5 Years and above | | | 7 Years and above | | | 15 Years and above | | |
|---|-------------------|--------------|--------------|-------------------|--------------|--------------|--------------------|--------------|--------------|
| | Total | Male | Female | Total | Male | Female | Total | Male | Female |
| 1 | 2 | 3 | 4 | 5 | 6 | 7 | 8 | 9 | 10 |
| Kismat Sharifpur* | 70.16 | 73.10 | 67.52 | 69.86 | 72.94 | 67.07 | 63.95 | 67.61 | 60.71 |
| Mirzapur* | 68.50 | 69.29 | 67.77 | 68.88 | 69.57 | 68.23 | 62.52 | 62.42 | 62.61 |
| Pingalhati* | 68.47 | 69.71 | 67.24 | 68.32 | 69.42 | 67.26 | 63.37 | 64.78 | 62.04 |
| Raghunathpur* | 67.25 | 70.28 | 64.21 | 67.30 | 70.87 | 63.75 | 60.25 | 62.62 | 58.16 |
| Rampur* | 75.66 | 78.86 | 72.71 | 75.61 | 79.53 | 72.06 | 71.13 | 76.35 | 66.35 |
| Ranarampur* | 65.26 | 67.63 | 63.24 | 65.01 | 67.58 | 62.85 | 57.64 | 59.70 | 56.01 |
| Rangamatia* | 71.11 | 73.36 | 69.13 | 72.06 | 74.12 | 70.25 | 66.52 | 68.46 | 64.90 |
| Sharifpur* | 81.26 | 84.05 | 78.80 | 81.21 | 84.26 | 78.55 | 78.03 | 81.69 | 74.85 |
| Shitalkursha* | 67.19 | 69.43 | 65.15 | 67.45 | 70.21 | 64.94 | 62.77 | 65.30 | 60.57 |
| Shyampur* | 70.57 | 74.80 | 66.58 | 70.39 | 74.03 | 66.93 | 65.77 | 69.02 | 62.87 |
| Sreerampur* | 63.84 | 65.89 | 62.00 | 65.08 | 67.84 | 62.62 | 60.07 | 62.37 | 58.19 |
| Sreepur Union | 54.52 | 56.03 | 53.15 | 54.90 | 56.48 | 53.47 | 48.97 | 50.68 | 47.49 |
| Rural | 54.52 | 56.03 | 53.15 | 54.90 | 56.48 | 53.47 | 48.97 | 50.68 | 47.49 |
| Urban | 0.00 | 0.00 | 0.00 | 0.00 | 0.00 | 0.00 | 0.00 | 0.00 | 0.00 |
| Ajugitala* | 31.55 | 30.37 | 32.58 | 31.74 | 30.42 | 32.89 | 27.44 | 26.14 | 28.53 |
| Bhagra (1st Khanda)* | 54.90 | 52.32 | 57.11 | 56.73 | 54.29 | 58.80 | 53.67 | 51.01 | 55.90 |
| Bhagra (2nd Khanda)* | 54.19 | 55.24 | 53.17 | 54.47 | 55.00 | 53.96 | 45.00 | 45.45 | 44.58 |
| Bhagra (3rd Khanda)* | 26.76 | 20.90 | 32.00 | 28.15 | 22.22 | 33.33 | 28.04 | 25.53 | 30.00 |
| Bhaluka (1st Khanda)* | 51.40 | 52.94 | 50.00 | 51.99 | 53.49 | 50.63 | 46.54 | 48.70 | 44.63 |
| Bhaluka (3rd Khanda)* | 79.80 | 85.71 | 72.09 | 81.05 | 88.68 | 71.43 | 80.00 | 88.64 | 70.73 |
| Bishnupur* | 58.07 | 57.21 | 58.87 | 58.69 | 57.77 | 59.53 | 50.28 | 48.99 | 51.44 |
| Daripara* | 61.13 | 64.90 | 57.33 | 61.56 | 65.68 | 57.44 | 54.09 | 57.51 | 50.96 |
| Fatepur* | 46.26 | 48.54 | 44.08 | 46.68 | 49.59 | 43.91 | 43.88 | 48.14 | 40.09 |
| Gobindapur* | 60.43 | 63.79 | 57.16 | 61.51 | 65.10 | 58.05 | 55.92 | 57.83 | 54.20 |
| Hayatpur (1st Khanda)* | 53.97 | 54.94 | 53.08 | 54.82 | 55.16 | 54.49 | 51.29 | 52.69 | 50.00 |
| Keshabpur* | 68.52 | 69.39 | 67.72 | 67.46 | 68.09 | 66.88 | 61.45 | 61.54 | 61.36 |
| Mantala Halua Razar Chahatta* | 41.21 | 41.01 | 41.41 | 42.46 | 42.18 | 42.74 | 40.66 | 41.44 | 39.97 |
| Ramkrishnapur* | 67.15 | 72.36 | 62.21 | 66.16 | 71.51 | 61.21 | 58.78 | 64.98 | 53.33 |
| Sreepur (1st Khanda)* | 54.36 | 55.13 | 53.67 | 54.51 | 55.37 | 53.75 | 48.20 | 49.18 | 47.35 |
| Baitkamari | 52.23 | 52.32 | 52.16 | 52.93 | 52.42 | 53.37 | 47.77 | 48.18 | 47.43 |
| Matikhola | 55.65 | 58.86 | 52.67 | 55.53 | 59.11 | 52.24 | 47.26 | 50.49 | 44.42 |
| Palashkura | 64.39 | 65.87 | 63.10 | 64.01 | 65.51 | 62.72 | 57.90 | 58.98 | 57.00 |
| Salatpur | 55.21 | 54.52 | 55.87 | 56.24 | 56.07 | 56.40 | 51.22 | 50.74 | 51.67 |
| Sreepur | 40.62 | 40.89 | 40.37 | 40.94 | 41.23 | 40.68 | 35.08 | 35.90 | 34.36 |
| Tarakandi | 66.03 | 65.41 | 66.57 | 65.18 | 64.61 | 65.70 | 57.79 | 57.65 | 57.91 |
| Sreepur Kumaria* | 58.98 | 61.42 | 56.94 | 58.96 | 61.55 | 56.81 | 51.71 | 54.24 | 49.68 |
| Titpalla Union | 63.56 | 65.77 | 61.61 | 63.75 | 66.06 | 61.74 | 57.23 | 59.56 | 55.27 |
| Rural | 63.56 | 65.77 | 61.61 | 63.75 | 66.06 | 61.74 | 57.23 | 59.56 | 55.27 |
| Urban | 0.00 | 0.00 | 0.00 | 0.00 | 0.00 | 0.00 | 0.00 | 0.00 | 0.00 |
| Balarampur* | 55.87 | 55.53 | 56.16 | 56.27 | 56.01 | 56.50 | 48.92 | 47.54 | 50.00 |
| Bhabani Saunia* | 47.59 | 47.34 | 47.83 | 50.45 | 50.97 | 50.00 | 45.29 | 45.97 | 44.74 |
| Chak Charsi* | 68.82 | 79.59 | 56.82 | 69.23 | 79.17 | 58.14 | 64.10 | 75.61 | 51.35 |
| Charsi* | 62.67 | 63.99 | 61.54 | 62.73 | 64.10 | 61.58 | 56.01 | 56.94 | 55.26 |
| Charsi Dephlibari | 65.67 | 67.76 | 63.91 | 65.75 | 68.04 | 63.85 | 59.70 | 61.75 | 58.05 |
| Kandarpara | 58.59 | 61.88 | 55.76 | 59.09 | 62.52 | 56.18 | 51.90 | 53.62 | 50.60 |
| Kanipara | 60.10 | 62.54 | 57.98 | 59.80 | 61.34 | 58.49 | 52.85 | 54.87 | 51.13 |
| Khalifapara | 63.72 | 62.21 | 65.02 | 64.02 | 62.56 | 65.28 | 57.63 | 56.02 | 59.04 |
| Lohura | 58.03 | 58.43 | 57.66 | 57.70 | 58.06 | 57.37 | 49.92 | 49.63 | 50.16 |
| Munsipara | 65.68 | 66.82 | 64.76 | 65.40 | 66.74 | 64.29 | 58.01 | 58.96 | 57.24 |
| Sekpara | 70.73 | 71.65 | 70.00 | 70.82 | 72.13 | 69.81 | 66.53 | 68.87 | 64.71 |
| Daherpar* | 65.51 | 66.49 | 64.72 | 65.70 | 67.21 | 64.48 | 59.64 | 61.03 | 58.54 |
| Balu Ata | 63.55 | 64.67 | 62.66 | 63.81 | 65.10 | 62.79 | 57.52 | 57.89 | 57.23 |
| Daherpar | 69.46 | 70.00 | 69.00 | 69.45 | 71.20 | 67.95 | 63.83 | 66.67 | 61.31 |
| Kashtasinga* | 63.58 | 66.44 | 61.11 | 64.39 | 67.36 | 61.86 | 57.13 | 60.29 | 54.54 |
| Narayanpur* | 61.21 | 63.92 | 58.75 | 61.40 | 64.41 | 58.67 | 55.49 | 58.99 | 52.38 |
| Narayanpur | 60.84 | 63.69 | 58.21 | 60.96 | 63.99 | 58.15 | 54.78 | 58.26 | 51.65 |
| Patilakura | 65.30 | 66.67 | 64.20 | 66.23 | 69.40 | 63.79 | 62.87 | 67.23 | 59.48 |
| Pabai* | 65.53 | 68.38 | 63.29 | 65.94 | 69.35 | 63.31 | 59.19 | 63.38 | 56.03 |
| Pashchimpar Dighali* | 58.90 | 61.79 | 56.20 | 59.68 | 62.54 | 56.99 | 51.40 | 54.73 | 48.41 |
| Pashchimpar Dighuli | 58.90 | 61.79 | 56.20 | 59.68 | 62.54 | 56.99 | 51.40 | 54.73 | 48.41 |
| Pindarhati* | 64.19 | 70.67 | 58.56 | 63.63 | 70.94 | 57.55 | 57.06 | 64.72 | 51.04 |
| Porabari* | 59.94 | 59.65 | 60.17 | 60.57 | 60.22 | 60.87 | 52.76 | 51.12 | 54.14 |

| Administrative Unit, Location and Community | 5 Years and above | | | 7 Years and above | | | 15 Years and above | | |
|---|-------------------|--------------|--------------|-------------------|--------------|--------------|--------------------|--------------|--------------|
| | Total | Male | Female | Total | Male | Female | Total | Male | Female |
| 1 | 2 | 3 | 4 | 5 | 6 | 7 | 8 | 9 | 10 |
| Puglai* | 64.61 | 69.19 | 60.55 | 64.70 | 69.35 | 60.63 | 58.16 | 64.02 | 53.14 |
| Rupsi* | 66.72 | 69.38 | 63.97 | 66.72 | 69.49 | 63.86 | 58.95 | 61.06 | 56.90 |
| Shilkuria* | 67.65 | 70.00 | 65.39 | 67.42 | 69.70 | 65.24 | 60.64 | 62.19 | 59.26 |
| Sultannagar* | 60.17 | 59.07 | 61.16 | 59.07 | 57.89 | 60.10 | 51.41 | 49.41 | 53.12 |
| Titpalla* | 69.00 | 71.68 | 66.61 | 69.09 | 71.50 | 66.95 | 63.79 | 66.46 | 61.49 |
| Tulsirchar Union | 62.72 | 64.46 | 61.00 | 63.42 | 65.31 | 61.58 | 56.06 | 58.41 | 53.78 |
| Rural | 62.72 | 64.46 | 61.00 | 63.42 | 65.31 | 61.58 | 56.06 | 58.41 | 53.78 |
| Urban | 0.00 | 0.00 | 0.00 | 0.00 | 0.00 | 0.00 | 0.00 | 0.00 | 0.00 |
| Bachur Algi* | 81.08 | 85.37 | 75.76 | 81.94 | 87.18 | 75.76 | 79.03 | 84.85 | 72.41 |
| Bachur Alga | 81.08 | 85.37 | 75.76 | 81.94 | 87.18 | 75.76 | 79.03 | 84.85 | 72.41 |
| Char Garamara* | 56.54 | 59.11 | 53.94 | 58.01 | 61.13 | 54.83 | 50.71 | 54.34 | 47.06 |
| Degreeerchar* | 66.32 | 67.14 | 65.51 | 67.08 | 68.09 | 66.09 | 60.46 | 62.42 | 58.52 |
| Degreeerchar | 63.14 | 62.52 | 63.75 | 63.70 | 63.09 | 64.30 | 55.04 | 55.29 | 54.79 |
| Hanumanerchar | 69.25 | 72.80 | 65.82 | 69.40 | 73.19 | 65.74 | 64.50 | 69.41 | 59.81 |
| Kaziarchar | 66.70 | 67.08 | 66.32 | 67.83 | 68.46 | 67.21 | 61.34 | 62.92 | 59.79 |
| Gajaria 2nd Khanda* | 61.40 | 62.19 | 60.61 | 61.50 | 62.45 | 60.56 | 52.07 | 53.32 | 50.86 |
| Bhati Gajaria | 63.76 | 63.66 | 63.86 | 63.73 | 63.79 | 63.66 | 54.64 | 54.91 | 54.38 |
| Madhya Gajaria | 55.87 | 58.93 | 52.65 | 56.19 | 59.34 | 52.96 | 46.02 | 49.67 | 42.34 |
| Manikerchar* | 53.81 | 55.35 | 52.26 | 55.68 | 57.63 | 53.73 | 49.38 | 51.81 | 47.05 |
| Rehai Gajaria* | 56.95 | 59.27 | 54.79 | 58.13 | 60.52 | 55.88 | 48.05 | 50.48 | 45.81 |
| Algirchar | 60.09 | 60.30 | 59.91 | 61.23 | 61.15 | 61.30 | 50.57 | 50.34 | 50.78 |
| Rehai Gajaria | 54.02 | 58.33 | 49.89 | 55.29 | 59.95 | 50.79 | 45.82 | 50.60 | 41.39 |
| Tebirchar* | 56.75 | 60.51 | 53.09 | 56.80 | 60.43 | 53.27 | 47.63 | 52.09 | 43.38 |
| Saheberchar | 55.56 | 51.72 | 58.82 | 56.67 | 53.85 | 58.82 | 46.94 | 45.45 | 48.15 |
| Tebirchar | 56.77 | 60.65 | 52.98 | 56.80 | 60.52 | 53.16 | 47.64 | 52.20 | 43.29 |
| Tulsirchar* | 68.47 | 69.99 | 66.98 | 69.17 | 70.73 | 67.66 | 63.19 | 64.85 | 61.61 |
| Balurchar | 68.39 | 66.42 | 70.16 | 68.65 | 67.57 | 69.59 | 63.04 | 61.93 | 64.05 |
| Chhota Duatala | 68.06 | 70.22 | 65.78 | 68.87 | 71.39 | 66.26 | 62.73 | 65.20 | 60.29 |
| Duatala | 68.55 | 70.25 | 66.86 | 68.70 | 70.24 | 67.19 | 63.17 | 65.08 | 61.31 |
| Tikrakandi | 73.68 | 75.42 | 71.93 | 75.16 | 77.00 | 73.32 | 69.01 | 70.71 | 67.39 |
| Tulsirchar | 60.41 | 61.86 | 59.09 | 61.55 | 62.95 | 60.26 | 54.78 | 56.15 | 53.57 |
| Madarganj Upazila | 58.11 | 60.74 | 55.61 | 58.38 | 61.21 | 55.70 | 50.53 | 53.70 | 47.64 |
| Rural | 56.95 | 59.59 | 54.45 | 57.21 | 60.05 | 54.53 | 49.10 | 52.30 | 46.17 |
| Urban | 63.44 | 66.07 | 60.96 | 63.74 | 66.58 | 61.08 | 57.09 | 60.18 | 54.32 |
| Madarganj Paurashava | 63.99 | 66.61 | 61.48 | 64.18 | 67.03 | 61.46 | 57.63 | 60.87 | 54.67 |
| Ward No. 01 | 56.33 | 57.20 | 55.50 | 56.04 | 56.89 | 55.21 | 48.75 | 49.97 | 47.57 |
| Chandpur (Part)* | 52.22 | 54.06 | 50.41 | 51.59 | 53.09 | 50.14 | 42.98 | 44.68 | 41.39 |
| Char Chandpur | 52.22 | 54.06 | 50.41 | 51.59 | 53.09 | 50.14 | 42.98 | 44.68 | 41.39 |
| Char Boula (Part)* | 59.09 | 59.65 | 58.53 | 58.34 | 59.25 | 57.43 | 50.29 | 51.43 | 49.16 |
| Gabergram (Part)* | 55.76 | 55.98 | 55.56 | 56.69 | 56.60 | 56.77 | 52.33 | 53.13 | 51.59 |
| Char Gabergram | 55.76 | 55.98 | 55.56 | 56.69 | 56.60 | 56.77 | 52.33 | 53.13 | 51.59 |
| Ward No. 02 | 64.15 | 66.45 | 61.94 | 64.58 | 67.41 | 61.87 | 58.19 | 61.72 | 54.79 |
| Chandpur (Part)* | 70.59 | 70.32 | 70.86 | 71.06 | 71.08 | 71.04 | 65.33 | 66.17 | 64.44 |
| Bir Chandpur | 70.59 | 70.32 | 70.86 | 71.06 | 71.08 | 71.04 | 65.33 | 66.17 | 64.44 |
| Gabergram (Part)* | 59.77 | 63.67 | 56.21 | 60.15 | 64.76 | 55.91 | 53.42 | 58.54 | 48.75 |
| Uttar Gabergram | 59.77 | 63.67 | 56.21 | 60.15 | 64.76 | 55.91 | 53.42 | 58.54 | 48.75 |
| Ward No. 03 | 64.10 | 67.10 | 61.13 | 64.43 | 67.75 | 61.15 | 57.30 | 60.95 | 53.85 |
| Banchitalia Chandpur* | 54.59 | 55.13 | 54.01 | 54.87 | 55.59 | 54.11 | 44.75 | 45.67 | 43.82 |
| Gabergram (Part)* | 65.45 | 68.85 | 62.10 | 65.80 | 69.55 | 62.13 | 59.02 | 63.13 | 55.17 |
| Dakkhin Gabergram | 65.45 | 68.85 | 62.10 | 65.80 | 69.55 | 62.13 | 59.02 | 63.13 | 55.17 |
| Ward No. 04 | 70.85 | 72.43 | 69.29 | 70.96 | 72.81 | 69.13 | 66.40 | 68.76 | 64.15 |
| Balijuri (Part)* | 70.85 | 72.43 | 69.29 | 70.96 | 72.81 | 69.13 | 66.40 | 68.76 | 64.15 |
| Balijuri Bazar | 80.63 | 80.44 | 80.83 | 81.10 | 81.29 | 80.91 | 79.52 | 81.39 | 77.62 |
| Balijuri Faitemari | 71.49 | 70.64 | 72.27 | 70.32 | 70.09 | 70.54 | 62.50 | 61.73 | 63.22 |
| Balijuri Purbapara | 67.57 | 69.86 | 65.34 | 67.65 | 70.14 | 65.24 | 62.24 | 64.82 | 59.85 |
| Ward No. 05 | 63.25 | 66.07 | 60.64 | 63.87 | 67.03 | 60.99 | 58.05 | 61.76 | 54.79 |
| Balijuri (Part)* | 63.25 | 66.07 | 60.64 | 63.87 | 67.03 | 60.99 | 58.05 | 61.76 | 54.79 |
| Balijuri Mathpara | 62.78 | 66.86 | 58.92 | 65.68 | 71.78 | 60.00 | 60.43 | 68.18 | 53.42 |
| Balijuri Munsipara | 78.04 | 81.19 | 75.21 | 77.42 | 80.26 | 74.93 | 72.52 | 75.51 | 70.00 |
| Balijuri Palpara | 83.37 | 86.96 | 79.74 | 83.26 | 87.38 | 79.28 | 80.44 | 85.00 | 75.96 |
| Balijuri Panditpara | 58.27 | 60.00 | 56.64 | 60.41 | 62.47 | 58.48 | 57.76 | 61.36 | 54.52 |
| Balijuri Pashchimpara | 51.74 | 54.02 | 49.71 | 51.69 | 54.36 | 49.32 | 41.90 | 43.82 | 40.29 |

| Administrative Unit, Location and Community | 5 Years and above | | | 7 Years and above | | | 15 Years and above | | |
|---|-------------------|--------------|--------------|-------------------|--------------|--------------|--------------------|--------------|--------------|
| | Total | Male | Female | Total | Male | Female | Total | Male | Female |
| 1 | 2 | 3 | 4 | 5 | 6 | 7 | 8 | 9 | 10 |
| Ward No. 06 | 72.32 | 75.93 | 68.76 | 72.55 | 76.58 | 68.64 | 66.77 | 71.40 | 62.49 |
| Baladbhara* | 72.96 | 76.85 | 69.18 | 73.33 | 77.71 | 69.13 | 67.66 | 72.84 | 62.91 |
| Banikunjo Baladbahara | 72.96 | 76.85 | 69.18 | 73.33 | 77.71 | 69.13 | 67.66 | 72.84 | 62.91 |
| Balijuri (Part)* | 67.78 | 69.73 | 65.70 | 67.20 | 69.20 | 65.07 | 60.86 | 62.17 | 59.57 |
| Balijuri Ghoshpara | 67.78 | 69.73 | 65.70 | 67.20 | 69.20 | 65.07 | 60.86 | 62.17 | 59.57 |
| Ward No. 07 | 59.03 | 62.31 | 56.10 | 59.38 | 62.67 | 56.45 | 51.52 | 54.54 | 49.03 |
| Khorda Jonail (Part)* | 59.03 | 62.31 | 56.10 | 59.38 | 62.67 | 56.45 | 51.52 | 54.54 | 49.03 |
| Bir Gopalpur | 60.62 | 62.82 | 58.64 | 61.28 | 63.35 | 59.40 | 53.55 | 54.77 | 52.54 |
| Jonail Pakkhimari | 58.25 | 62.06 | 54.85 | 58.45 | 62.33 | 55.03 | 50.52 | 54.43 | 47.31 |
| Ward No. 08 | 63.12 | 67.05 | 59.08 | 63.17 | 67.12 | 59.13 | 56.24 | 60.91 | 51.84 |
| Khorda Jonail (Part)* | 63.12 | 67.05 | 59.08 | 63.17 | 67.12 | 59.13 | 56.24 | 60.91 | 51.84 |
| Ward No. 09 | 63.84 | 65.65 | 62.44 | 63.40 | 65.82 | 61.57 | 56.99 | 59.54 | 55.13 |
| Khorda Jonail (Part)* | 63.84 | 65.65 | 62.44 | 63.40 | 65.82 | 61.57 | 56.99 | 59.54 | 55.13 |
| Jonail Pujaghati | 63.84 | 65.65 | 62.44 | 63.40 | 65.82 | 61.57 | 56.99 | 59.54 | 55.13 |
| Adarbhita Union | 57.50 | 60.61 | 54.67 | 57.88 | 61.18 | 54.89 | 49.88 | 53.48 | 46.75 |
| Rural | 57.05 | 60.20 | 54.19 | 57.34 | 60.64 | 54.35 | 49.23 | 52.90 | 46.02 |
| Urban | 62.15 | 64.88 | 59.69 | 63.49 | 66.80 | 60.52 | 56.74 | 59.66 | 54.25 |
| Adarbhita* | 61.46 | 61.75 | 61.21 | 62.17 | 62.63 | 61.80 | 55.77 | 56.78 | 54.95 |
| Bajiterpara* | 62.51 | 64.57 | 60.54 | 62.34 | 64.38 | 60.40 | 53.34 | 53.81 | 52.93 |
| Banshdair* | 57.97 | 60.24 | 55.99 | 57.77 | 60.16 | 55.67 | 49.62 | 52.46 | 47.17 |
| Bayra Baramaisa* | 36.75 | 37.09 | 36.42 | 37.19 | 39.16 | 35.21 | 27.35 | 25.23 | 29.27 |
| Binyafair* | 56.59 | 60.76 | 52.92 | 57.53 | 61.71 | 53.81 | 50.25 | 55.65 | 45.52 |
| Dakatia* | 57.32 | 62.11 | 52.69 | 58.00 | 61.69 | 54.49 | 48.80 | 50.00 | 47.83 |
| Dudhigachha* | 63.44 | 67.55 | 59.50 | 63.22 | 67.77 | 58.84 | 57.08 | 63.06 | 51.15 |
| Fakirpara* | 68.76 | 74.27 | 63.09 | 67.86 | 73.31 | 62.33 | 62.04 | 67.66 | 56.86 |
| Gajaria* | 54.52 | 57.27 | 52.09 | 54.75 | 57.77 | 52.12 | 45.19 | 48.46 | 42.43 |
| Gunerbari* | 52.67 | 56.34 | 49.26 | 53.22 | 56.96 | 49.75 | 44.20 | 47.96 | 40.90 |
| Hemrabari* | 44.73 | 44.85 | 44.64 | 45.70 | 46.10 | 45.39 | 36.87 | 38.39 | 35.73 |
| Kayra* | 56.51 | 58.94 | 54.28 | 56.52 | 59.08 | 54.19 | 47.10 | 50.67 | 43.92 |
| Lotabar Bondadhali* | 65.51 | 71.88 | 59.32 | 65.64 | 72.28 | 59.24 | 59.61 | 67.46 | 52.09 |
| Mukundabari* | 60.82 | 63.64 | 58.23 | 62.45 | 65.46 | 59.69 | 55.28 | 57.09 | 53.75 |
| Nagar* | 68.71 | 72.66 | 65.14 | 68.56 | 72.53 | 64.99 | 63.98 | 68.37 | 60.11 |
| Nalka* | 65.82 | 70.38 | 61.52 | 66.42 | 71.22 | 61.89 | 60.66 | 65.54 | 56.39 |
| Palisha* | 57.10 | 61.14 | 53.55 | 56.96 | 61.11 | 53.39 | 48.19 | 52.04 | 45.20 |
| Patadaha* | 62.15 | 64.88 | 59.69 | 63.49 | 66.80 | 60.52 | 56.74 | 59.66 | 54.25 |
| Porabari* | 45.68 | 46.93 | 44.60 | 47.11 | 49.12 | 45.41 | 37.73 | 40.66 | 35.28 |
| Sanaibanda* | 46.35 | 52.55 | 40.30 | 47.50 | 53.30 | 41.73 | 39.39 | 45.34 | 33.54 |
| Shuakair Baramaisa* | 32.46 | 29.82 | 35.06 | 32.83 | 30.49 | 35.12 | 24.61 | 21.14 | 27.82 |
| Balijuri Union | 53.53 | 54.92 | 52.20 | 53.45 | 54.98 | 51.98 | 43.95 | 45.96 | 42.08 |
| Rural | 53.53 | 54.92 | 52.20 | 53.45 | 54.98 | 51.98 | 43.95 | 45.96 | 42.08 |
| Urban | 0.00 | 0.00 | 0.00 | 0.00 | 0.00 | 0.00 | 0.00 | 0.00 | 0.00 |
| Char Boula (Part)* | 55.33 | 58.26 | 52.53 | 55.71 | 59.05 | 52.57 | 47.11 | 50.74 | 43.85 |
| Char Boula | 55.33 | 58.26 | 52.53 | 55.71 | 59.05 | 52.57 | 47.11 | 50.74 | 43.85 |
| Char Shubhagachha* | 57.97 | 57.55 | 58.37 | 57.11 | 57.54 | 56.69 | 46.70 | 47.76 | 45.68 |
| Kamaria* | 58.51 | 60.16 | 56.63 | 57.74 | 59.22 | 56.05 | 47.53 | 49.45 | 45.42 |
| Mirzapur* | 52.59 | 53.32 | 51.91 | 51.31 | 51.99 | 50.69 | 38.62 | 39.35 | 37.98 |
| Nangla* | 51.90 | 52.82 | 50.96 | 51.19 | 52.00 | 50.38 | 41.44 | 42.98 | 39.92 |
| Char Nangla | 61.48 | 62.45 | 60.56 | 60.50 | 61.11 | 59.93 | 53.26 | 54.76 | 51.82 |
| Pashchim Nangla | 50.05 | 52.05 | 47.81 | 49.47 | 51.38 | 47.39 | 40.14 | 41.65 | 38.61 |
| Purba Nangla | 48.14 | 47.75 | 48.52 | 47.53 | 47.16 | 47.89 | 35.16 | 36.86 | 33.54 |
| Shubhagachha* | 46.52 | 46.91 | 46.12 | 47.29 | 48.26 | 46.32 | 36.93 | 38.89 | 34.88 |
| Sukhnagari* | 52.20 | 53.40 | 51.03 | 52.22 | 53.57 | 50.92 | 42.91 | 44.86 | 41.07 |
| Bir Nadagari | 49.88 | 51.74 | 48.17 | 49.69 | 52.34 | 47.21 | 39.71 | 43.16 | 36.58 |
| Char Nadagari | 35.34 | 36.41 | 34.29 | 36.13 | 37.49 | 34.78 | 25.31 | 27.78 | 22.97 |
| Char Sukhnagari | 58.99 | 58.80 | 59.17 | 59.23 | 58.94 | 59.52 | 50.32 | 49.89 | 50.75 |
| Dakkin Sukhnagari | 54.15 | 56.08 | 52.32 | 54.38 | 56.59 | 52.29 | 45.14 | 47.70 | 42.80 |
| Dwipchar | 48.84 | 51.47 | 46.06 | 49.32 | 52.67 | 45.89 | 38.88 | 41.10 | 36.83 |
| Pashchim Sukhnagari | 63.11 | 65.04 | 61.29 | 62.31 | 63.80 | 60.95 | 53.31 | 56.68 | 50.15 |
| Sukhnagari | 58.58 | 58.96 | 58.22 | 57.88 | 58.09 | 57.67 | 49.65 | 50.51 | 48.81 |
| Tartapara* | 55.56 | 57.50 | 53.78 | 55.77 | 57.89 | 53.86 | 46.79 | 49.17 | 44.68 |
| Nama Tartapara | 66.26 | 68.79 | 64.15 | 66.67 | 68.88 | 64.83 | 58.23 | 60.63 | 56.32 |
| Pashchim Tartapara | 54.30 | 56.81 | 52.00 | 54.64 | 57.45 | 52.08 | 45.42 | 48.40 | 42.80 |
| Purba Tartapara | 54.40 | 55.74 | 53.17 | 54.43 | 55.89 | 53.08 | 45.62 | 47.51 | 43.90 |

| Administrative Unit, Location and Community | 5 Years and above | | | 7 Years and above | | | 15 Years and above | | |
|---|-------------------|--------------|--------------|-------------------|--------------|--------------|--------------------|--------------|--------------|
| | Total | Male | Female | Total | Male | Female | Total | Male | Female |
| 1 | 2 | 3 | 4 | 5 | 6 | 7 | 8 | 9 | 10 |
| Char Pakerdaha Union | 55.63 | 58.05 | 53.37 | 56.20 | 58.84 | 53.76 | 47.85 | 50.73 | 45.27 |
| Rural | 55.63 | 58.05 | 53.37 | 56.20 | 58.84 | 53.76 | 47.85 | 50.73 | 45.27 |
| Urban | 0.00 | 0.00 | 0.00 | 0.00 | 0.00 | 0.00 | 0.00 | 0.00 | 0.00 |
| Bir Pakerdaha (1st & 2nd Khanda)* | 55.98 | 57.35 | 54.79 | 58.04 | 59.77 | 56.56 | 50.72 | 52.95 | 48.90 |
| Bir Pakerdaha (Part-1 & 2) | 55.98 | 57.35 | 54.79 | 58.04 | 59.77 | 56.56 | 50.72 | 52.95 | 48.90 |
| Char Pakerdaha* | 55.44 | 57.57 | 53.44 | 56.09 | 58.63 | 53.69 | 47.71 | 50.25 | 45.41 |
| Char Pakerdaha | 54.68 | 56.44 | 52.96 | 55.18 | 57.32 | 53.10 | 45.37 | 47.65 | 43.25 |
| Dakkhin Char Pakerdaha | 52.59 | 54.50 | 50.92 | 53.10 | 55.28 | 51.18 | 47.69 | 49.48 | 46.13 |
| Pashchim Char Pakerdaha (Dubla Para) | 58.57 | 61.59 | 55.87 | 58.84 | 62.10 | 55.95 | 50.57 | 54.36 | 47.33 |
| Purba Char Pakerdaha (Dik Para) | 56.56 | 58.84 | 54.34 | 57.96 | 60.99 | 54.99 | 50.00 | 52.68 | 47.50 |
| Charnagar* | 59.69 | 61.45 | 58.18 | 60.35 | 62.31 | 58.69 | 52.74 | 54.04 | 51.68 |
| Char Nagar | 59.69 | 61.45 | 58.18 | 60.35 | 62.31 | 58.69 | 52.74 | 54.04 | 51.68 |
| Fazilpur* | 60.66 | 63.74 | 58.06 | 61.23 | 64.66 | 58.34 | 53.84 | 57.65 | 50.77 |
| Godashimulia (Birmalancha)* | 55.94 | 60.38 | 51.55 | 55.74 | 60.26 | 51.30 | 45.57 | 51.72 | 39.67 |
| Godashimulia (Ruknai)* | 57.19 | 60.00 | 54.83 | 58.11 | 61.48 | 55.34 | 51.15 | 56.37 | 46.84 |
| Hidagari* | 44.58 | 45.38 | 43.80 | 44.77 | 45.53 | 44.06 | 33.86 | 35.47 | 32.36 |
| Koalikandi* | 52.97 | 56.27 | 49.60 | 53.41 | 56.83 | 49.94 | 43.90 | 47.67 | 40.18 |
| Nalchhia (Part)* | 54.97 | 55.11 | 54.83 | 55.15 | 55.53 | 54.77 | 46.60 | 47.29 | 45.96 |
| Jharkata | 54.97 | 55.11 | 54.83 | 55.15 | 55.53 | 54.77 | 46.60 | 47.29 | 45.96 |
| Nishchintapur* | 58.93 | 61.69 | 56.48 | 59.83 | 62.58 | 57.37 | 51.74 | 53.64 | 50.17 |
| Pakrui* | 45.71 | 46.93 | 44.48 | 46.61 | 47.91 | 45.31 | 36.61 | 37.14 | 36.09 |
| Ruknai* | 67.47 | 68.14 | 66.86 | 67.57 | 68.30 | 66.93 | 60.98 | 61.67 | 60.38 |
| Tegharia* | 56.71 | 61.45 | 52.24 | 56.93 | 61.69 | 52.45 | 48.89 | 54.70 | 43.53 |
| Gunaritala Union | 60.47 | 63.77 | 57.31 | 60.48 | 63.97 | 57.17 | 53.13 | 57.20 | 49.39 |
| Rural | 60.47 | 63.77 | 57.31 | 60.48 | 63.97 | 57.17 | 53.13 | 57.20 | 49.39 |
| Urban | 0.00 | 0.00 | 0.00 | 0.00 | 0.00 | 0.00 | 0.00 | 0.00 | 0.00 |
| Charanir Jangalia* | 66.85 | 71.20 | 62.43 | 66.60 | 71.08 | 62.00 | 60.23 | 65.24 | 55.26 |
| Chhuripara* | 61.58 | 61.93 | 61.19 | 62.03 | 63.29 | 60.71 | 54.43 | 55.95 | 52.83 |
| Gunaritala* | 65.24 | 68.19 | 62.49 | 65.07 | 68.11 | 62.23 | 57.69 | 61.16 | 54.57 |
| Dakkhin Gunaritala | 66.25 | 68.94 | 63.87 | 66.24 | 69.07 | 63.75 | 58.69 | 62.53 | 55.35 |
| Purba Gunaritala | 66.96 | 69.61 | 64.42 | 66.59 | 69.25 | 64.05 | 59.72 | 61.91 | 57.76 |
| Uttar Gunaritala | 61.86 | 65.63 | 58.06 | 61.61 | 65.52 | 57.70 | 53.97 | 58.23 | 49.94 |
| Katlamari* | 52.00 | 56.22 | 48.11 | 52.31 | 56.54 | 48.48 | 41.35 | 47.17 | 36.17 |
| Khurda Jonail (Part)* | 58.04 | 61.05 | 55.16 | 58.03 | 61.21 | 55.02 | 50.99 | 54.70 | 47.58 |
| Amlitala | 62.02 | 64.37 | 59.89 | 62.07 | 64.54 | 59.86 | 55.30 | 59.03 | 51.93 |
| Bakurchar | 49.22 | 51.39 | 47.00 | 49.79 | 52.35 | 47.22 | 42.30 | 45.39 | 39.37 |
| Bir Gopalpur | 59.00 | 61.78 | 56.36 | 58.77 | 61.49 | 56.18 | 50.79 | 54.08 | 47.70 |
| Char Gopalpur | 57.71 | 60.03 | 55.36 | 57.76 | 60.47 | 54.99 | 50.30 | 52.89 | 47.79 |
| Charbanda | 49.15 | 52.26 | 45.71 | 50.89 | 54.11 | 47.41 | 43.22 | 47.54 | 38.60 |
| Jorekhali | 64.13 | 68.31 | 60.32 | 64.18 | 68.20 | 60.50 | 58.49 | 63.25 | 54.28 |
| Moslemabad | 55.18 | 58.31 | 52.24 | 54.94 | 58.22 | 51.87 | 47.49 | 50.98 | 44.37 |
| Nayapara Balabharat | 61.28 | 65.66 | 57.25 | 61.16 | 65.68 | 57.05 | 54.42 | 60.09 | 49.26 |
| Pakkhimari | 71.81 | 76.21 | 67.76 | 70.96 | 75.27 | 67.07 | 64.95 | 70.10 | 60.36 |
| Nishchintapur* | 61.12 | 66.79 | 55.73 | 61.56 | 67.70 | 55.69 | 54.10 | 61.25 | 47.55 |
| Rayer Jangalia* | 59.55 | 63.69 | 55.34 | 59.32 | 63.39 | 55.20 | 51.08 | 56.29 | 45.90 |
| Singdaha* | 57.33 | 59.33 | 55.62 | 58.59 | 61.44 | 56.16 | 49.74 | 52.64 | 47.36 |
| Jorekhali Union | 56.97 | 59.60 | 54.30 | 57.42 | 60.29 | 54.52 | 49.07 | 52.25 | 45.96 |
| Rural | 56.97 | 59.60 | 54.30 | 57.42 | 60.29 | 54.52 | 49.07 | 52.25 | 45.96 |
| Urban | 0.00 | 0.00 | 0.00 | 0.00 | 0.00 | 0.00 | 0.00 | 0.00 | 0.00 |
| Baraipara* | 54.31 | 57.74 | 50.52 | 54.82 | 58.29 | 51.00 | 46.85 | 51.45 | 41.71 |
| Baruipara* | 64.76 | 68.00 | 61.82 | 66.84 | 68.48 | 65.38 | 59.21 | 60.29 | 58.33 |
| Bera* | 59.69 | 64.47 | 55.28 | 60.94 | 66.20 | 56.11 | 52.43 | 58.97 | 46.58 |
| Betaga* | 62.68 | 65.69 | 59.79 | 63.11 | 66.29 | 60.05 | 55.67 | 59.53 | 52.05 |
| Betaga | 64.06 | 67.54 | 60.75 | 64.33 | 68.10 | 60.73 | 57.51 | 62.27 | 53.07 |
| Bandha Chatail | 55.27 | 56.00 | 54.55 | 56.64 | 56.98 | 56.29 | 45.52 | 44.70 | 46.32 |
| Char Kamarpara* | 53.67 | 50.91 | 56.48 | 55.24 | 52.38 | 58.10 | 46.89 | 44.44 | 49.43 |
| Char Kukurmari* | 62.89 | 65.08 | 60.77 | 64.90 | 66.94 | 62.90 | 60.47 | 64.86 | 55.77 |
| Char Phuljore* | 58.99 | 62.43 | 55.12 | 59.62 | 63.21 | 55.54 | 50.19 | 54.30 | 45.67 |
| Char Phuljore | 61.79 | 66.06 | 57.08 | 62.58 | 66.67 | 58.01 | 54.71 | 59.40 | 49.55 |
| Kaijarchar | 57.14 | 60.17 | 53.77 | 57.19 | 60.51 | 53.47 | 45.50 | 48.80 | 41.92 |
| Phuljor | 56.30 | 58.89 | 53.26 | 57.33 | 60.45 | 53.64 | 47.79 | 51.84 | 43.25 |
| Dighalkandi* | 55.85 | 60.12 | 51.31 | 56.48 | 60.94 | 51.73 | 48.24 | 53.32 | 43.08 |
| Hatmagura* | 42.70 | 44.48 | 40.71 | 44.00 | 45.89 | 41.90 | 36.23 | 38.70 | 33.56 |

| Administrative Unit, Location and Community | 5 Years and above | | | 7 Years and above | | | 15 Years and above | | |
|---|-------------------|--------------|--------------|-------------------|--------------|--------------|--------------------|--------------|--------------|
| | Total | Male | Female | Total | Male | Female | Total | Male | Female |
| 1 | 2 | 3 | 4 | 5 | 6 | 7 | 8 | 9 | 10 |
| Atamari | 63.18 | 63.85 | 62.47 | 64.76 | 65.69 | 63.76 | 54.25 | 55.03 | 53.45 |
| Hatmagura | 29.31 | 32.19 | 26.02 | 30.38 | 33.23 | 27.14 | 25.11 | 29.03 | 20.71 |
| Jorkhali Golabari* | 54.35 | 55.83 | 52.93 | 54.25 | 55.98 | 52.63 | 47.04 | 48.61 | 45.60 |
| Char Golabari | 58.34 | 59.49 | 57.26 | 58.08 | 59.22 | 57.04 | 51.05 | 51.85 | 50.36 |
| Jorkhali Golabari | 44.58 | 46.78 | 42.33 | 45.23 | 47.83 | 42.60 | 39.13 | 41.42 | 36.81 |
| Partabaju | 44.28 | 45.32 | 43.27 | 43.95 | 45.56 | 42.40 | 35.22 | 36.24 | 34.26 |
| Ramchandrapur | 65.15 | 68.84 | 61.59 | 65.10 | 69.61 | 60.75 | 58.32 | 64.29 | 52.32 |
| Kaladaha* | 56.22 | 58.73 | 53.77 | 56.72 | 59.67 | 53.88 | 46.65 | 48.76 | 44.79 |
| Kamarpara* | 55.78 | 58.95 | 52.53 | 56.37 | 59.89 | 52.82 | 47.26 | 50.71 | 43.91 |
| Khamar Magura* | 62.05 | 63.24 | 60.89 | 62.38 | 63.76 | 61.01 | 54.28 | 55.09 | 53.51 |
| Chandabari | 57.86 | 57.79 | 57.92 | 58.62 | 58.64 | 58.60 | 47.30 | 49.03 | 45.39 |
| Khamar Magura | 62.97 | 64.44 | 61.54 | 63.19 | 64.89 | 61.52 | 55.75 | 56.47 | 55.08 |
| Khilkati* | 61.59 | 64.09 | 58.99 | 61.76 | 64.65 | 58.77 | 52.88 | 56.07 | 49.81 |
| Kukurhari* | 58.38 | 60.53 | 56.40 | 58.63 | 61.11 | 56.41 | 48.77 | 51.63 | 46.29 |
| Phularpara* | 58.81 | 60.53 | 57.17 | 58.35 | 60.55 | 56.24 | 47.59 | 50.14 | 45.24 |
| Karaichara Union | 57.25 | 60.49 | 54.10 | 57.62 | 61.09 | 54.24 | 50.16 | 54.18 | 46.36 |
| Rural | 57.25 | 60.49 | 54.10 | 57.62 | 61.09 | 54.24 | 50.16 | 54.18 | 46.36 |
| Urban | 0.00 | 0.00 | 0.00 | 0.00 | 0.00 | 0.00 | 0.00 | 0.00 | 0.00 |
| Bagulargar (1st Portion)* | 51.84 | 55.08 | 48.55 | 52.16 | 55.76 | 48.49 | 41.24 | 43.84 | 38.78 |
| Bagulargar (1st Part) | 55.91 | 59.31 | 52.63 | 55.78 | 59.59 | 52.10 | 44.72 | 48.11 | 41.67 |
| Bagulargar (2nd Part) | 44.06 | 47.58 | 40.10 | 45.12 | 48.85 | 40.93 | 34.91 | 36.63 | 33.13 |
| Bara Bhangbari* | 58.38 | 61.13 | 55.80 | 58.53 | 61.56 | 55.68 | 51.54 | 54.74 | 48.65 |
| Bhelamari* | 58.35 | 61.00 | 55.92 | 58.80 | 61.55 | 56.29 | 51.02 | 54.18 | 48.21 |
| Binodtangi* | 62.17 | 65.55 | 58.91 | 62.47 | 65.92 | 59.14 | 56.07 | 60.20 | 52.14 |
| Binodtangi | 68.50 | 72.95 | 64.16 | 69.01 | 73.43 | 64.68 | 62.86 | 68.21 | 57.67 |
| Ishamari | 48.05 | 50.74 | 45.38 | 48.11 | 51.30 | 44.95 | 42.43 | 46.12 | 38.82 |
| Laldoba | 60.49 | 62.16 | 58.95 | 60.73 | 62.29 | 59.30 | 53.74 | 55.53 | 52.17 |
| Char Gujamanika* | 50.95 | 51.62 | 50.39 | 52.20 | 53.14 | 51.42 | 44.24 | 43.58 | 44.74 |
| Chhota Bhangbari* | 55.44 | 56.70 | 54.14 | 55.60 | 57.08 | 54.05 | 44.73 | 46.52 | 42.86 |
| Dhalirbanda* | 55.90 | 61.96 | 49.60 | 55.14 | 61.97 | 48.08 | 46.71 | 55.23 | 38.03 |
| Garpara (1st Portion)* | 56.54 | 65.24 | 48.21 | 55.16 | 63.89 | 46.81 | 46.41 | 56.76 | 36.71 |
| Garpara (1st Part) | 56.54 | 65.24 | 48.21 | 55.16 | 63.89 | 46.81 | 46.41 | 56.76 | 36.71 |
| Garpara (2nd Portion)* | 60.34 | 60.74 | 59.96 | 60.65 | 60.97 | 60.35 | 52.46 | 53.00 | 51.93 |
| Garpara (2nd Part) | 60.34 | 60.74 | 59.96 | 60.65 | 60.97 | 60.35 | 52.46 | 53.00 | 51.93 |
| Ghughumari* | 59.57 | 63.56 | 55.72 | 59.72 | 64.24 | 55.45 | 52.66 | 58.08 | 47.68 |
| Ghughumari Nijpara | 59.16 | 63.97 | 54.65 | 59.36 | 64.81 | 54.37 | 52.56 | 58.85 | 46.94 |
| Mathabhangapara | 60.11 | 63.03 | 57.19 | 60.20 | 63.52 | 56.93 | 52.80 | 57.08 | 48.71 |
| Jatirpara* | 45.83 | 49.24 | 42.48 | 45.71 | 49.24 | 42.27 | 36.15 | 40.24 | 32.26 |
| Kajla* | 63.16 | 75.00 | 51.72 | 62.50 | 74.07 | 51.72 | 59.62 | 72.00 | 48.15 |
| Karaichara* | 58.21 | 61.17 | 55.18 | 58.94 | 62.28 | 55.52 | 52.66 | 56.64 | 48.67 |
| Pashchim Karaichara (Mahisbathan) | 60.85 | 62.60 | 59.04 | 61.58 | 63.65 | 59.41 | 56.08 | 58.44 | 53.66 |
| Purba Karaichara | 56.90 | 60.45 | 53.29 | 57.63 | 61.58 | 53.62 | 50.92 | 55.71 | 46.18 |
| Kumarpara* | 56.31 | 59.48 | 53.05 | 57.70 | 61.24 | 54.12 | 53.10 | 57.60 | 48.62 |
| Nalchhia (Part)* | 58.79 | 63.24 | 54.23 | 59.15 | 63.66 | 54.54 | 51.68 | 57.25 | 46.07 |
| Pashchim Nalchhia | 56.29 | 60.75 | 51.84 | 56.79 | 61.11 | 52.46 | 49.15 | 54.74 | 43.64 |
| Purba Nalchhia | 63.09 | 67.39 | 58.49 | 63.23 | 67.94 | 58.23 | 56.13 | 61.56 | 50.47 |
| Sidhuli Union | 58.64 | 60.10 | 57.36 | 58.69 | 60.25 | 57.32 | 50.84 | 51.94 | 49.92 |
| Rural | 56.28 | 56.87 | 55.77 | 56.13 | 56.90 | 55.47 | 47.61 | 47.58 | 47.64 |
| Urban | 61.87 | 64.44 | 59.57 | 62.20 | 64.76 | 59.90 | 55.24 | 57.75 | 53.09 |
| Bayra* | 55.07 | 56.06 | 54.13 | 55.28 | 56.23 | 54.41 | 47.09 | 47.20 | 47.00 |
| Bhatian* | 61.87 | 64.44 | 59.57 | 62.20 | 64.76 | 59.90 | 55.24 | 57.75 | 53.09 |
| Bir Bhatian | 73.64 | 76.59 | 70.96 | 73.83 | 76.94 | 70.97 | 68.71 | 72.32 | 65.52 |
| Bir Lotabar | 57.72 | 59.32 | 56.29 | 58.72 | 60.54 | 57.10 | 51.02 | 52.16 | 50.06 |
| Char Bhatian | 56.71 | 59.43 | 54.29 | 56.79 | 59.23 | 54.63 | 49.06 | 51.35 | 47.12 |
| Binjali Rampur* | 40.00 | 50.00 | 33.33 | 40.00 | 50.00 | 33.33 | 0.00 | 0.00 | 0.00 |
| Char Lotabar* | 53.23 | 53.91 | 52.62 | 53.33 | 54.17 | 52.57 | 45.39 | 45.89 | 44.95 |
| Char Madangopal* | 53.66 | 51.74 | 55.27 | 52.43 | 51.12 | 53.54 | 41.26 | 37.42 | 44.19 |
| Char Nandina* | 55.89 | 60.29 | 51.86 | 55.08 | 58.98 | 51.51 | 44.50 | 47.06 | 42.33 |
| Ghona Madangopal* | 58.02 | 57.94 | 58.09 | 59.91 | 60.19 | 59.69 | 52.63 | 50.62 | 54.13 |
| Hatbari* | 53.46 | 52.32 | 54.42 | 54.23 | 54.00 | 54.43 | 47.92 | 47.37 | 48.37 |
| Kaziabari* | 66.60 | 63.26 | 69.18 | 65.80 | 62.87 | 68.08 | 58.93 | 55.00 | 61.86 |
| Kulupara* | 54.46 | 53.26 | 55.37 | 53.17 | 51.72 | 54.24 | 41.72 | 40.00 | 43.01 |
| Mahmudpur* | 91.01 | 91.57 | 90.53 | 90.36 | 90.79 | 90.00 | 88.46 | 89.83 | 87.32 |

| Administrative Unit, Location and Community | 5 Years and above | | | 7 Years and above | | | 15 Years and above | | |
|---|-------------------|--------------|--------------|-------------------|--------------|--------------|--------------------|--------------|--------------|
| | Total | Male | Female | Total | Male | Female | Total | Male | Female |
| 1 | 2 | 3 | 4 | 5 | 6 | 7 | 8 | 9 | 10 |
| Mujahata* | 57.82 | 57.35 | 58.23 | 56.74 | 56.25 | 57.14 | 44.55 | 41.67 | 46.77 |
| Noapara* | 57.89 | 70.00 | 44.44 | 55.56 | 66.67 | 44.44 | 38.46 | 50.00 | 28.57 |
| Rampur* | 55.19 | 57.89 | 52.56 | 53.69 | 55.56 | 51.95 | 42.50 | 42.86 | 42.19 |
| Rayer Chhara (Rayerpara)* | 59.10 | 63.61 | 55.50 | 59.11 | 63.44 | 55.64 | 51.01 | 53.82 | 48.99 |
| Sadrabari* | 63.71 | 64.42 | 63.11 | 63.06 | 63.58 | 62.63 | 55.12 | 54.62 | 55.50 |
| Sidhuli* | 46.41 | 45.89 | 46.81 | 47.20 | 47.48 | 46.99 | 31.80 | 33.01 | 30.88 |
| Sonapatal* | 58.33 | 57.89 | 58.62 | 58.70 | 57.89 | 59.26 | 45.71 | 46.67 | 45.00 |
| Telipara* | 56.29 | 63.01 | 50.00 | 55.86 | 63.01 | 48.61 | 43.86 | 51.79 | 36.21 |
| Melandaha Upazila | 58.95 | 61.81 | 56.30 | 59.25 | 62.30 | 56.44 | 51.51 | 54.83 | 48.55 |
| Rural | 57.83 | 60.73 | 55.13 | 58.07 | 61.16 | 55.22 | 50.11 | 53.43 | 47.17 |
| Urban | 64.27 | 66.87 | 61.83 | 64.82 | 67.63 | 62.19 | 58.14 | 61.39 | 55.20 |
| Hazrabari Paurashava | 55.83 | 57.98 | 53.87 | 56.36 | 58.65 | 54.28 | 49.15 | 51.46 | 47.13 |
| Ward No. 01 | 55.35 | 56.38 | 54.43 | 54.77 | 55.91 | 53.74 | 45.71 | 46.45 | 45.07 |
| Dhaluabari (2nd Khanda) (Part)* | 39.06 | 41.50 | 36.99 | 39.48 | 41.96 | 37.35 | 30.86 | 32.74 | 29.37 |
| Dhaluabari (2nd Part) | 39.06 | 41.50 | 36.99 | 39.48 | 41.96 | 37.35 | 30.86 | 32.74 | 29.37 |
| Gojamanika* | 52.32 | 54.32 | 50.44 | 51.74 | 53.97 | 49.63 | 41.05 | 42.72 | 39.56 |
| Gojamanika (Part) | 52.32 | 54.32 | 50.44 | 51.74 | 53.97 | 49.63 | 41.05 | 42.72 | 39.56 |
| Konamalancha (Part)* | 71.98 | 70.17 | 73.55 | 70.85 | 69.00 | 72.45 | 64.94 | 62.90 | 66.67 |
| Ward No. 02 | 56.79 | 57.90 | 55.83 | 57.02 | 58.31 | 55.90 | 50.39 | 51.44 | 49.51 |
| Dhaluabari (1st Khanda)* | 53.19 | 54.34 | 52.19 | 53.62 | 55.02 | 52.39 | 46.66 | 47.45 | 46.00 |
| Dhaluabari (1st Part) | 53.19 | 54.34 | 52.19 | 53.62 | 55.02 | 52.39 | 46.66 | 47.45 | 46.00 |
| Dhaluabari (2nd Khanda) (Part)* | 66.96 | 62.50 | 70.15 | 67.27 | 63.04 | 70.31 | 61.70 | 57.50 | 64.81 |
| Dhaluabari (2nd Part) | 66.96 | 62.50 | 70.15 | 67.27 | 63.04 | 70.31 | 61.70 | 57.50 | 64.81 |
| Konamalancha (Part)* | 73.91 | 76.05 | 71.91 | 73.23 | 75.48 | 71.18 | 68.18 | 72.00 | 64.75 |
| Ward No. 03 | 55.74 | 58.85 | 52.88 | 56.36 | 59.85 | 53.20 | 50.18 | 54.53 | 46.38 |
| Brahmanpara (Part)* | 55.74 | 58.85 | 52.88 | 56.36 | 59.85 | 53.20 | 50.18 | 54.53 | 46.38 |
| Ward No. 04 | 55.14 | 57.07 | 53.47 | 55.34 | 57.59 | 53.44 | 49.15 | 52.37 | 46.43 |
| Brahmanpara (Part)* | 55.14 | 57.07 | 53.47 | 55.34 | 57.59 | 53.44 | 49.15 | 52.37 | 46.43 |
| Ward No. 05 | 51.32 | 53.64 | 49.22 | 52.68 | 54.86 | 50.70 | 42.30 | 42.52 | 42.13 |
| Char Adiarpara* | 52.44 | 54.08 | 51.07 | 54.71 | 57.80 | 52.22 | 47.25 | 49.14 | 45.78 |
| Dilalerpara* | 50.84 | 53.46 | 48.37 | 51.80 | 53.71 | 50.00 | 40.09 | 39.71 | 40.42 |
| Naya Para | 50.84 | 53.46 | 48.37 | 51.80 | 53.71 | 50.00 | 40.09 | 39.71 | 40.42 |
| Ward No. 06 | 48.01 | 50.29 | 45.85 | 49.31 | 51.79 | 46.98 | 41.33 | 43.95 | 38.93 |
| Bir Adiarpara* | 69.41 | 70.43 | 68.40 | 69.78 | 71.30 | 68.28 | 62.64 | 62.65 | 62.63 |
| Dilalerpara (Part)* | 43.94 | 46.33 | 41.69 | 45.34 | 47.90 | 42.93 | 37.24 | 40.47 | 34.27 |
| Ward No. 07 | 57.06 | 60.57 | 53.45 | 57.97 | 61.44 | 54.40 | 53.06 | 56.07 | 50.22 |
| Gurmapara* | 69.87 | 72.15 | 67.53 | 69.74 | 71.79 | 67.57 | 66.14 | 67.74 | 64.62 |
| Hazrabari* | 55.74 | 59.38 | 52.01 | 56.74 | 60.35 | 53.05 | 51.69 | 54.84 | 48.71 |
| Ward No. 08 | 67.54 | 69.62 | 65.73 | 67.46 | 69.64 | 65.57 | 61.58 | 63.91 | 59.61 |
| Jagatpatta* | 64.53 | 66.04 | 63.25 | 64.35 | 66.02 | 62.94 | 57.71 | 60.31 | 55.48 |
| Konamalancha (Part)* | 69.18 | 71.52 | 67.11 | 69.14 | 71.55 | 67.02 | 63.65 | 65.83 | 61.80 |
| Karaichara | 70.73 | 73.10 | 68.58 | 70.65 | 72.87 | 68.64 | 65.43 | 67.76 | 63.40 |
| Konamalancha (Part) | 64.49 | 66.43 | 62.92 | 64.65 | 67.38 | 62.43 | 58.33 | 59.65 | 57.33 |
| Ward No. 09 | 58.55 | 61.12 | 56.13 | 58.97 | 61.57 | 56.55 | 50.75 | 54.23 | 47.55 |
| Fulkocho* | 52.49 | 54.41 | 50.75 | 52.73 | 54.99 | 50.67 | 43.02 | 45.48 | 40.85 |
| China Shukarpar | 45.52 | 47.76 | 43.59 | 45.88 | 49.22 | 43.05 | 38.66 | 44.64 | 33.33 |
| Fulkocho | 55.25 | 56.94 | 53.68 | 55.41 | 57.14 | 53.80 | 44.86 | 45.83 | 44.00 |
| Paharipatal* | 67.76 | 70.83 | 64.69 | 68.52 | 71.25 | 65.85 | 62.45 | 66.79 | 58.21 |
| Melandaha Paurashava | 68.50 | 71.21 | 65.93 | 69.06 | 71.98 | 66.29 | 62.71 | 66.23 | 59.48 |
| Ward No. 01 | 65.36 | 68.17 | 62.42 | 65.62 | 68.72 | 62.42 | 59.33 | 63.07 | 55.59 |
| Nayanagar (Part)* | 65.36 | 68.17 | 62.42 | 65.62 | 68.72 | 62.42 | 59.33 | 63.07 | 55.59 |
| Purba Nayanagar | 65.36 | 68.17 | 62.42 | 65.62 | 68.72 | 62.42 | 59.33 | 63.07 | 55.59 |
| Ward No. 02 | 56.58 | 59.08 | 54.14 | 56.87 | 59.69 | 54.07 | 48.67 | 50.71 | 46.77 |
| Dighalerbari* | 63.11 | 65.60 | 60.53 | 63.68 | 66.59 | 60.56 | 55.86 | 58.15 | 53.61 |
| Nayanagar (Part)* | 48.00 | 49.84 | 46.36 | 48.01 | 49.83 | 46.39 | 39.41 | 40.59 | 38.38 |
| Pashchim Nayanagar | 48.00 | 49.84 | 46.36 | 48.01 | 49.83 | 46.39 | 39.41 | 40.59 | 38.38 |
| Ward No. 03 | 64.69 | 66.54 | 62.86 | 65.48 | 67.56 | 63.43 | 60.02 | 62.52 | 57.67 |
| Chakdaha* | 65.61 | 67.93 | 63.25 | 66.10 | 68.50 | 63.64 | 59.62 | 61.73 | 57.60 |
| Sadarbari* | 63.74 | 65.06 | 62.46 | 64.83 | 66.53 | 63.21 | 60.44 | 63.35 | 57.74 |
| Ward No. 04 | 67.31 | 70.02 | 64.80 | 67.22 | 70.10 | 64.55 | 60.76 | 64.24 | 57.64 |
| Jalalpur (Part)* | 64.05 | 65.43 | 62.81 | 63.61 | 65.55 | 61.86 | 57.42 | 59.55 | 55.59 |
| Uttar Jalalpur | 64.05 | 65.43 | 62.81 | 63.61 | 65.55 | 61.86 | 57.42 | 59.55 | 55.59 |

| Administrative Unit, Location and Community | 5 Years and above | | | 7 Years and above | | | 15 Years and above | | |
|---|-------------------|--------------|--------------|-------------------|--------------|--------------|--------------------|--------------|--------------|
| | Total | Male | Female | Total | Male | Female | Total | Male | Female |
| 1 | 2 | 3 | 4 | 5 | 6 | 7 | 8 | 9 | 10 |
| Shahjadpur (Part)* | 68.57 | 71.76 | 65.59 | 68.61 | 71.82 | 65.61 | 62.07 | 66.02 | 58.47 |
| Uttar Shahjadpur | 68.57 | 71.76 | 65.59 | 68.61 | 71.82 | 65.61 | 62.07 | 66.02 | 58.47 |
| Ward No. 05 | 65.59 | 68.12 | 63.09 | 66.19 | 69.11 | 63.35 | 60.58 | 64.01 | 57.29 |
| Adipati (Part)* | 75.85 | 77.92 | 73.93 | 76.84 | 79.55 | 74.38 | 72.66 | 76.21 | 69.42 |
| Uttar Adipait | 75.85 | 77.92 | 73.93 | 76.84 | 79.55 | 74.38 | 72.66 | 76.21 | 69.42 |
| Shahjadpur (Part)* | 53.89 | 57.68 | 49.87 | 54.16 | 58.13 | 50.00 | 46.90 | 50.92 | 42.83 |
| Pashchim Shahjadpur | 53.89 | 57.68 | 49.87 | 54.16 | 58.13 | 50.00 | 46.90 | 50.92 | 42.83 |
| Ward No. 06 | 72.00 | 75.53 | 68.82 | 72.06 | 75.72 | 68.76 | 66.48 | 70.34 | 63.13 |
| Baghadoba (Part)* | 69.25 | 72.93 | 66.18 | 67.84 | 71.56 | 64.77 | 58.47 | 61.04 | 56.60 |
| Purba Uttar Baghadoba | 69.25 | 72.93 | 66.18 | 67.84 | 71.56 | 64.77 | 58.47 | 61.04 | 56.60 |
| Jalalpur (Part)* | 69.30 | 72.50 | 66.52 | 69.62 | 72.68 | 66.96 | 65.80 | 69.14 | 62.84 |
| Dakkhin Jalalpur | 69.30 | 72.50 | 66.52 | 69.62 | 72.68 | 66.96 | 65.80 | 69.14 | 62.84 |
| Phulsenna* | 70.45 | 73.76 | 67.42 | 71.01 | 74.62 | 67.69 | 65.33 | 69.25 | 61.85 |
| Shahjadpur (Part)* | 83.06 | 86.85 | 79.36 | 82.82 | 86.47 | 79.25 | 79.31 | 83.43 | 75.42 |
| Dakkhin Shahjadpur | 83.06 | 86.85 | 79.36 | 82.82 | 86.47 | 79.25 | 79.31 | 83.43 | 75.42 |
| Ward No. 07 | 62.44 | 67.56 | 57.25 | 63.15 | 68.42 | 57.76 | 57.83 | 64.00 | 51.73 |
| Adipait (Part)* | 62.53 | 66.78 | 58.73 | 62.71 | 66.90 | 58.93 | 57.97 | 62.61 | 53.92 |
| Dakkhin Adipait | 62.53 | 66.78 | 58.73 | 62.71 | 66.90 | 58.93 | 57.97 | 62.61 | 53.92 |
| Baghadoba (Part)* | 36.68 | 38.95 | 34.46 | 37.61 | 40.74 | 34.68 | 31.07 | 33.82 | 28.47 |
| Pashchim Baghadoba | 36.68 | 38.95 | 34.46 | 37.61 | 40.74 | 34.68 | 31.07 | 33.82 | 28.47 |
| Gobindapur 1st Khanda (Part)* | 64.94 | 66.81 | 63.20 | 66.23 | 68.49 | 64.17 | 60.98 | 65.32 | 57.14 |
| Purba Nagerpara | 64.94 | 66.81 | 63.20 | 66.23 | 68.49 | 64.17 | 60.98 | 65.32 | 57.14 |
| Melandaha (Part)* | 66.61 | 73.26 | 59.07 | 67.50 | 74.07 | 59.88 | 62.12 | 69.95 | 53.37 |
| Baraipara | 72.43 | 77.22 | 68.03 | 72.60 | 77.49 | 68.03 | 67.63 | 73.11 | 62.72 |
| Purba Milikadanga | 58.28 | 68.78 | 42.09 | 60.14 | 70.20 | 44.04 | 53.89 | 66.29 | 34.51 |
| Ward No. 08 | 72.38 | 74.40 | 70.63 | 72.75 | 74.94 | 70.84 | 66.15 | 68.09 | 64.59 |
| Basudebpur (Part)* | 60.26 | 62.34 | 58.23 | 60.00 | 61.84 | 58.23 | 54.48 | 55.56 | 53.52 |
| Uttar Basudebpur | 60.26 | 62.34 | 58.23 | 60.00 | 61.84 | 58.23 | 54.48 | 55.56 | 53.52 |
| Deolabari* | 62.39 | 65.48 | 59.56 | 61.47 | 64.42 | 58.76 | 54.23 | 55.38 | 53.25 |
| Gobindapur 1st Khanda (Part)* | 75.06 | 78.17 | 72.06 | 75.42 | 78.74 | 72.20 | 69.23 | 72.34 | 66.57 |
| Debpara | 63.53 | 65.41 | 61.79 | 64.92 | 67.38 | 62.67 | 59.61 | 63.57 | 56.19 |
| Gobindapur | 71.25 | 76.07 | 66.21 | 71.11 | 75.77 | 66.27 | 60.73 | 62.95 | 58.91 |
| Gobindapur Nagerpara | 79.31 | 83.36 | 75.44 | 79.32 | 83.59 | 75.19 | 74.53 | 79.26 | 70.20 |
| Melandaha Bazar | 86.31 | 86.65 | 86.00 | 87.02 | 87.54 | 86.53 | 84.21 | 84.69 | 83.83 |
| Kamdebbari (Part)* | 72.77 | 66.14 | 76.41 | 74.11 | 67.76 | 77.53 | 69.06 | 63.08 | 72.41 |
| Kamdebbari | 72.77 | 66.14 | 76.41 | 74.11 | 67.76 | 77.53 | 69.06 | 63.08 | 72.41 |
| Melandaha (Part)* | 63.85 | 64.95 | 63.05 | 64.19 | 65.70 | 63.10 | 54.01 | 57.99 | 50.92 |
| Pashchim Malikadanga | 63.85 | 64.95 | 63.05 | 64.19 | 65.70 | 63.10 | 54.01 | 57.99 | 50.92 |
| Ward No. 09 | 78.51 | 81.36 | 75.94 | 79.67 | 82.64 | 76.98 | 73.08 | 77.58 | 68.91 |
| Gobindapur 1st Khanda (Part)* | 84.88 | 87.32 | 82.67 | 86.16 | 88.73 | 83.82 | 80.92 | 85.37 | 76.64 |
| Gobindapur Nathpara | 80.61 | 80.67 | 80.56 | 82.11 | 85.05 | 79.86 | 80.58 | 85.87 | 76.32 |
| Kazirpara | 87.32 | 89.64 | 85.17 | 88.29 | 90.62 | 86.13 | 83.29 | 87.55 | 79.07 |
| Melandaha Bazar | 68.89 | 72.45 | 65.97 | 71.43 | 74.86 | 68.52 | 65.94 | 70.20 | 62.21 |
| Kamdeb Bari (Part)* | 71.76 | 77.09 | 67.15 | 72.22 | 78.16 | 67.16 | 65.46 | 72.06 | 60.12 |
| Kamdeb Bari | 71.76 | 77.09 | 67.15 | 72.22 | 78.16 | 67.16 | 65.46 | 72.06 | 60.12 |
| Pachurpara* | 60.52 | 63.86 | 57.49 | 61.48 | 64.78 | 58.46 | 55.51 | 58.54 | 52.84 |
| Panchurpara | 60.52 | 63.86 | 57.49 | 61.48 | 64.78 | 58.46 | 55.51 | 58.54 | 52.84 |
| Adra Union | 58.31 | 61.82 | 55.04 | 58.53 | 62.13 | 55.19 | 51.63 | 55.60 | 48.06 |
| Rural | 58.31 | 61.82 | 55.04 | 58.53 | 62.13 | 55.19 | 51.63 | 55.60 | 48.06 |
| Urban | 0.00 | 0.00 | 0.00 | 0.00 | 0.00 | 0.00 | 0.00 | 0.00 | 0.00 |
| Adra* | 57.93 | 61.18 | 54.83 | 58.19 | 61.77 | 54.76 | 50.85 | 54.74 | 47.30 |
| Pashchim Adra | 59.31 | 62.92 | 55.92 | 60.00 | 64.20 | 56.08 | 53.57 | 58.38 | 49.22 |
| Purba Adra | 56.99 | 60.02 | 54.07 | 56.96 | 60.17 | 53.86 | 48.99 | 52.28 | 45.99 |
| Araz Bagdia* | 67.80 | 70.37 | 64.95 | 69.39 | 73.00 | 65.63 | 64.88 | 68.60 | 60.98 |
| Baghadoba (Part)* | 60.93 | 64.42 | 57.68 | 61.14 | 64.64 | 57.88 | 53.41 | 57.29 | 49.94 |
| Alairpar | 60.81 | 65.24 | 56.61 | 61.27 | 65.69 | 57.12 | 53.60 | 59.20 | 48.54 |
| Dakkhin Baghadoba | 64.13 | 68.14 | 60.41 | 64.16 | 68.22 | 60.38 | 57.26 | 61.56 | 53.40 |
| Namabanda Baghadoba | 51.36 | 51.94 | 50.84 | 51.57 | 51.93 | 51.25 | 40.82 | 40.64 | 40.98 |
| Baluata* | 59.97 | 63.58 | 56.74 | 59.01 | 63.39 | 55.01 | 50.78 | 55.56 | 46.56 |
| Changdaria* | 43.02 | 43.41 | 42.65 | 44.51 | 44.44 | 44.57 | 40.05 | 40.20 | 39.91 |
| Dosra Baluata* | 58.65 | 60.42 | 57.14 | 58.29 | 59.34 | 57.41 | 53.57 | 52.05 | 54.74 |
| Girda* | 59.55 | 64.38 | 54.87 | 60.42 | 65.55 | 55.50 | 51.02 | 54.72 | 47.83 |

| Administrative Unit, Location and Community | 5 Years and above | | | 7 Years and above | | | 15 Years and above | | |
|---|-------------------|--------------|--------------|-------------------|--------------|--------------|--------------------|--------------|--------------|
| | Total | Male | Female | Total | Male | Female | Total | Male | Female |
| 1 | 2 | 3 | 4 | 5 | 6 | 7 | 8 | 9 | 10 |
| Gojamanika* | 58.71 | 62.41 | 55.57 | 58.60 | 62.62 | 55.21 | 50.77 | 55.10 | 47.18 |
| Gojamanika (Part) | 58.71 | 62.41 | 55.57 | 58.60 | 62.62 | 55.21 | 50.77 | 55.10 | 47.18 |
| Melandaha (Part)* | 57.63 | 61.16 | 54.20 | 57.84 | 61.25 | 54.60 | 48.97 | 52.17 | 46.09 |
| Melandaha | 57.63 | 61.16 | 54.20 | 57.84 | 61.25 | 54.60 | 48.97 | 52.17 | 46.09 |
| Melandaha Naoghata* | 55.68 | 58.59 | 52.82 | 56.32 | 58.56 | 54.11 | 50.56 | 54.55 | 46.65 |
| Tegharia* | 64.29 | 68.36 | 60.69 | 63.70 | 67.99 | 59.89 | 57.22 | 62.72 | 52.26 |
| Thuri* | 57.00 | 60.95 | 53.32 | 57.30 | 61.27 | 53.62 | 51.75 | 56.22 | 47.72 |
| Kuabaid | 42.77 | 46.81 | 39.04 | 44.46 | 48.58 | 40.64 | 43.49 | 49.19 | 38.70 |
| Kuchiamara | 52.69 | 57.99 | 47.40 | 53.38 | 58.36 | 48.40 | 47.22 | 52.63 | 42.08 |
| Pashchim Thuri | 56.03 | 61.01 | 51.09 | 55.52 | 60.28 | 50.90 | 47.68 | 52.27 | 43.46 |
| Purba Thuri | 66.28 | 69.93 | 62.92 | 66.91 | 70.03 | 64.02 | 62.84 | 66.07 | 59.89 |
| Tankipara | 57.82 | 61.06 | 54.93 | 57.90 | 61.50 | 54.69 | 51.31 | 55.41 | 47.71 |
| Zogalganj | 67.48 | 71.43 | 63.64 | 67.09 | 71.43 | 62.89 | 61.51 | 66.41 | 56.72 |
| Char Banipakuria Union | 60.52 | 62.51 | 58.70 | 60.36 | 62.44 | 58.47 | 52.23 | 54.47 | 50.25 |
| Rural | 60.52 | 62.51 | 58.70 | 60.36 | 62.44 | 58.47 | 52.23 | 54.47 | 50.25 |
| Urban | 0.00 | 0.00 | 0.00 | 0.00 | 0.00 | 0.00 | 0.00 | 0.00 | 0.00 |
| Atabari* | 63.67 | 65.69 | 61.84 | 62.38 | 63.53 | 61.39 | 54.95 | 55.75 | 54.28 |
| Bakai* | 64.11 | 65.24 | 63.12 | 63.52 | 64.83 | 62.38 | 56.45 | 57.88 | 55.22 |
| Bhabanipur* | 55.41 | 52.88 | 57.63 | 56.22 | 53.40 | 58.77 | 46.20 | 41.56 | 50.00 |
| Bhabki* | 62.09 | 63.27 | 61.00 | 62.03 | 63.53 | 60.64 | 54.59 | 56.79 | 52.53 |
| Bhangunidanga* | 60.87 | 62.24 | 59.61 | 60.15 | 61.51 | 58.89 | 53.27 | 54.30 | 52.38 |
| Char Banipakuria* | 58.71 | 60.70 | 56.86 | 58.54 | 60.68 | 56.59 | 49.47 | 51.83 | 47.40 |
| Betmari | 56.43 | 58.17 | 54.83 | 56.14 | 57.97 | 54.51 | 46.77 | 49.14 | 44.71 |
| Char Palisha Madhyapara | 60.67 | 62.99 | 58.50 | 60.24 | 62.68 | 57.99 | 50.34 | 52.26 | 48.68 |
| Char Palisha Purbapara | 61.31 | 64.21 | 58.72 | 60.93 | 63.91 | 58.28 | 53.10 | 56.46 | 50.23 |
| Char Palisha Uttarpara | 56.20 | 57.24 | 55.21 | 56.72 | 58.05 | 55.46 | 47.55 | 49.44 | 45.81 |
| Char Chandra (Part)* | 58.73 | 60.54 | 57.04 | 58.39 | 59.74 | 57.12 | 49.12 | 51.18 | 47.22 |
| Madhyerchar | 58.73 | 60.54 | 57.04 | 58.39 | 59.74 | 57.12 | 49.12 | 51.18 | 47.22 |
| Harinapai* | 53.88 | 54.83 | 53.06 | 53.98 | 55.47 | 52.68 | 45.71 | 46.29 | 45.23 |
| Mahiramkul* | 62.41 | 64.51 | 60.54 | 63.21 | 65.76 | 60.95 | 57.09 | 60.03 | 54.59 |
| Randhunigachha* | 57.42 | 59.18 | 55.82 | 56.65 | 57.93 | 55.48 | 46.50 | 47.62 | 45.51 |
| Rayerbakai* | 63.85 | 66.38 | 61.62 | 63.79 | 66.44 | 61.49 | 56.66 | 59.15 | 54.57 |
| Shihata* | 62.36 | 65.89 | 58.99 | 61.65 | 65.29 | 58.17 | 53.62 | 56.91 | 50.64 |
| Shihuri* | 65.14 | 68.55 | 62.08 | 65.80 | 69.61 | 62.42 | 59.18 | 63.24 | 55.78 |
| Durmut Union | 58.02 | 62.37 | 53.81 | 58.79 | 63.32 | 54.39 | 52.51 | 57.71 | 47.55 |
| Rural | 58.23 | 62.52 | 54.08 | 59.03 | 63.50 | 54.70 | 52.77 | 57.91 | 47.88 |
| Urban | 51.74 | 57.97 | 45.35 | 51.45 | 58.17 | 44.54 | 44.62 | 51.93 | 37.46 |
| Ambaria* | 63.78 | 68.02 | 59.71 | 64.85 | 69.33 | 60.58 | 60.32 | 65.73 | 55.16 |
| Baherchar* | 51.74 | 57.97 | 45.35 | 51.45 | 58.17 | 44.54 | 44.62 | 51.93 | 37.46 |
| Char Pangshi* | 47.12 | 53.33 | 39.91 | 47.31 | 54.02 | 39.46 | 38.35 | 45.07 | 30.65 |
| Digar Kalabadha (1st Khanda)* | 86.64 | 90.16 | 83.20 | 88.31 | 91.45 | 85.09 | 85.86 | 89.47 | 82.29 |
| Digar Kalabadha (1st Part) | 86.64 | 90.16 | 83.20 | 88.31 | 91.45 | 85.09 | 85.86 | 89.47 | 82.29 |
| Durmut* | 60.63 | 65.78 | 55.69 | 61.09 | 65.91 | 56.42 | 55.54 | 61.23 | 50.22 |
| Gokulerpara* | 62.50 | 66.17 | 58.54 | 63.37 | 67.46 | 58.97 | 57.28 | 60.78 | 53.85 |
| Hamla* | 47.45 | 52.28 | 42.96 | 48.21 | 53.50 | 43.25 | 38.87 | 45.17 | 32.96 |
| Hatija* | 61.69 | 64.60 | 58.82 | 62.78 | 66.34 | 59.34 | 57.30 | 61.50 | 53.28 |
| Bir Hatija | 61.26 | 64.34 | 58.10 | 62.53 | 66.21 | 58.89 | 58.19 | 62.39 | 54.06 |
| Char Hatija | 62.17 | 64.90 | 59.59 | 63.06 | 66.49 | 59.84 | 56.26 | 60.43 | 52.38 |
| Jangalia* | 57.31 | 61.12 | 53.93 | 57.89 | 62.04 | 54.22 | 51.47 | 56.61 | 46.98 |
| Kalabadha* | 62.50 | 69.46 | 56.22 | 63.77 | 71.88 | 56.47 | 56.45 | 66.14 | 48.07 |
| Khudiarkanda* | 50.12 | 54.32 | 45.93 | 50.38 | 54.32 | 46.43 | 43.44 | 46.60 | 40.41 |
| Khudiakanda | 50.12 | 54.32 | 45.93 | 50.38 | 54.32 | 46.43 | 43.44 | 46.60 | 40.41 |
| Ruknai* | 57.71 | 61.84 | 53.55 | 59.31 | 63.37 | 55.23 | 52.83 | 57.06 | 48.74 |
| Sindura Fasal* | 60.42 | 62.45 | 58.61 | 60.51 | 62.12 | 59.03 | 54.19 | 57.53 | 51.06 |
| Sitanirband* | 48.54 | 49.60 | 47.51 | 50.61 | 51.65 | 49.60 | 44.67 | 47.34 | 41.84 |
| Sultankhali* | 67.38 | 72.81 | 61.99 | 68.00 | 73.64 | 62.38 | 63.14 | 69.53 | 56.92 |
| Surulia* | 53.87 | 58.08 | 49.82 | 54.04 | 58.62 | 49.58 | 46.56 | 52.20 | 41.02 |
| Fulkocho Union | 58.19 | 59.92 | 56.66 | 58.40 | 60.41 | 56.64 | 50.78 | 52.84 | 49.05 |
| Rural | 58.19 | 59.92 | 56.66 | 58.40 | 60.41 | 56.64 | 50.78 | 52.84 | 49.05 |
| Urban | 0.00 | 0.00 | 0.00 | 0.00 | 0.00 | 0.00 | 0.00 | 0.00 | 0.00 |
| Char Adiarpara* | 63.02 | 64.51 | 61.70 | 62.95 | 64.44 | 61.66 | 54.15 | 57.14 | 51.61 |
| Jatiar Para | 63.02 | 64.51 | 61.70 | 62.95 | 64.44 | 61.66 | 54.15 | 57.14 | 51.61 |

| Administrative Unit, Location and Community | 5 Years and above | | | 7 Years and above | | | 15 Years and above | | |
|---|-------------------|--------------|--------------|-------------------|--------------|--------------|--------------------|--------------|--------------|
| | Total | Male | Female | Total | Male | Female | Total | Male | Female |
| 1 | 2 | 3 | 4 | 5 | 6 | 7 | 8 | 9 | 10 |
| Fulkocho* | 60.10 | 61.74 | 58.68 | 59.85 | 61.63 | 58.33 | 52.07 | 53.43 | 50.96 |
| Deberchhara | 51.64 | 51.39 | 51.83 | 51.87 | 51.67 | 52.02 | 43.55 | 44.61 | 42.75 |
| Fulkocho | 60.18 | 62.14 | 58.43 | 59.79 | 61.71 | 58.10 | 51.39 | 52.36 | 50.58 |
| Kamalabari | 71.10 | 72.73 | 69.70 | 71.05 | 73.94 | 68.61 | 66.67 | 69.75 | 64.10 |
| Konamalancha (Part)* | 56.34 | 56.76 | 55.94 | 57.44 | 57.97 | 56.96 | 50.12 | 50.61 | 49.67 |
| Paharipatal* | 57.43 | 53.45 | 60.00 | 57.24 | 52.63 | 60.23 | 47.83 | 44.68 | 50.00 |
| Rajapur* | 49.57 | 51.16 | 48.31 | 49.73 | 52.00 | 47.94 | 44.08 | 47.22 | 41.61 |
| Rekhirpara* | 53.60 | 57.41 | 50.20 | 53.76 | 58.14 | 49.84 | 46.30 | 50.36 | 42.87 |
| Telipara* | 60.90 | 62.02 | 59.88 | 61.51 | 62.99 | 60.16 | 54.01 | 55.80 | 52.45 |
| Ghosherpara Union | 58.66 | 61.17 | 56.37 | 59.21 | 61.86 | 56.77 | 51.18 | 53.74 | 48.95 |
| Rural | 58.66 | 61.17 | 56.37 | 59.21 | 61.86 | 56.77 | 51.18 | 53.74 | 48.95 |
| Urban | 0.00 | 0.00 | 0.00 | 0.00 | 0.00 | 0.00 | 0.00 | 0.00 | 0.00 |
| Amirti* | 63.94 | 66.31 | 61.68 | 64.57 | 67.07 | 62.16 | 58.18 | 61.25 | 55.27 |
| Bade Palashtala* | 47.63 | 42.56 | 51.61 | 49.18 | 43.46 | 53.81 | 45.30 | 40.88 | 48.96 |
| Bagbari* | 57.31 | 58.96 | 55.81 | 57.95 | 59.90 | 56.17 | 50.09 | 52.26 | 48.19 |
| Bagbari | 66.14 | 64.71 | 67.22 | 65.37 | 63.36 | 66.85 | 54.47 | 52.00 | 56.30 |
| Char Bagbari | 68.88 | 72.39 | 65.79 | 69.24 | 73.54 | 65.38 | 63.44 | 67.46 | 60.00 |
| Dakkhin Bagbari | 59.07 | 60.71 | 57.51 | 59.40 | 60.87 | 58.02 | 52.88 | 55.25 | 50.71 |
| Maishkail | 56.25 | 58.75 | 53.89 | 56.81 | 59.87 | 53.90 | 48.42 | 51.52 | 45.65 |
| Taraf Ray | 57.94 | 59.87 | 56.13 | 57.99 | 59.80 | 56.27 | 49.69 | 52.56 | 46.99 |
| Top Bagbari | 45.31 | 45.33 | 45.28 | 47.42 | 47.86 | 47.03 | 39.11 | 39.13 | 39.09 |
| Banda Kandarpara* | 63.12 | 67.81 | 59.05 | 63.65 | 67.03 | 60.75 | 55.99 | 59.26 | 53.36 |
| Bangshi Beltail* | 65.77 | 69.93 | 61.24 | 66.04 | 70.45 | 61.22 | 56.82 | 60.42 | 53.39 |
| Bir Bangshi | 72.24 | 75.73 | 68.04 | 72.69 | 77.02 | 67.48 | 60.99 | 63.41 | 58.69 |
| Char Bangshi | 61.92 | 66.20 | 57.53 | 62.02 | 66.17 | 57.72 | 54.65 | 58.86 | 50.61 |
| Beltail Khayerpara* | 64.51 | 69.65 | 59.48 | 65.18 | 70.26 | 60.19 | 58.80 | 64.52 | 53.28 |
| Charalkandi* | 64.38 | 66.87 | 62.07 | 65.19 | 67.97 | 62.55 | 60.10 | 63.04 | 57.52 |
| Chhabilapur* | 55.67 | 58.82 | 52.73 | 56.18 | 59.60 | 53.00 | 46.50 | 49.06 | 44.32 |
| Akandapara | 51.22 | 54.82 | 48.18 | 52.75 | 56.90 | 49.28 | 43.97 | 48.25 | 40.56 |
| Dakkhin Chhabilapur | 60.50 | 61.72 | 59.52 | 59.53 | 61.62 | 57.83 | 50.59 | 53.54 | 48.24 |
| Pashchim Chhabilapur | 55.57 | 59.05 | 52.70 | 55.38 | 59.26 | 52.17 | 44.50 | 46.22 | 43.25 |
| Purba Chhabilapur | 53.86 | 56.77 | 50.94 | 54.64 | 57.60 | 51.66 | 45.43 | 47.67 | 43.35 |
| Uttar Chhabilapur | 61.98 | 67.30 | 56.59 | 62.91 | 67.86 | 57.77 | 51.43 | 54.11 | 49.19 |
| Ghosherpara* | 59.37 | 61.08 | 57.85 | 59.87 | 61.69 | 58.26 | 51.44 | 53.12 | 50.00 |
| Bir Ghosherpara | 56.68 | 58.16 | 55.34 | 57.45 | 58.94 | 56.12 | 48.09 | 48.92 | 47.38 |
| Char Ghosherpara | 61.28 | 63.17 | 59.61 | 61.59 | 63.66 | 59.76 | 53.75 | 56.03 | 51.81 |
| Kahetpara* | 66.76 | 69.79 | 63.87 | 66.90 | 69.88 | 64.05 | 60.55 | 63.43 | 57.92 |
| Nagerpara* | 58.19 | 60.00 | 56.43 | 58.94 | 60.80 | 57.14 | 51.19 | 51.27 | 51.12 |
| Pathanpara* | 49.40 | 50.74 | 48.19 | 50.09 | 51.47 | 48.84 | 41.47 | 42.61 | 40.48 |
| Saguna* | 56.58 | 59.25 | 54.27 | 56.94 | 59.94 | 54.37 | 48.90 | 52.40 | 46.08 |
| Bir Saguna | 54.41 | 54.72 | 54.14 | 54.91 | 55.99 | 54.00 | 47.58 | 49.14 | 46.34 |
| Char Saguna | 57.57 | 61.30 | 54.33 | 57.85 | 61.71 | 54.53 | 49.50 | 53.88 | 45.96 |
| Jhawgara Union | 60.57 | 62.73 | 58.58 | 60.67 | 62.89 | 58.63 | 52.93 | 55.07 | 51.05 |
| Rural | 60.57 | 62.73 | 58.58 | 60.67 | 62.89 | 58.63 | 52.93 | 55.07 | 51.05 |
| Urban | 0.00 | 0.00 | 0.00 | 0.00 | 0.00 | 0.00 | 0.00 | 0.00 | 0.00 |
| Bhatrabari* | 59.17 | 59.30 | 59.04 | 59.88 | 60.00 | 59.76 | 50.76 | 50.77 | 50.75 |
| Chanderbanda* | 50.29 | 54.20 | 46.39 | 49.70 | 53.20 | 46.30 | 37.68 | 41.62 | 33.97 |
| Dularbari* | 87.62 | 86.54 | 88.68 | 86.87 | 85.42 | 88.24 | 83.12 | 81.08 | 85.00 |
| Gutia* | 66.34 | 69.77 | 63.79 | 67.01 | 69.77 | 64.81 | 61.54 | 63.89 | 59.52 |
| Indrabari* | 64.52 | 67.14 | 62.20 | 64.67 | 67.48 | 62.22 | 57.89 | 61.27 | 54.98 |
| Pashchimpara | 66.97 | 70.23 | 64.16 | 66.79 | 70.31 | 63.81 | 60.71 | 64.90 | 57.23 |
| Purbapara | 59.87 | 61.51 | 58.33 | 60.68 | 62.40 | 59.08 | 52.40 | 54.55 | 50.47 |
| Jhawgara* | 59.25 | 61.97 | 56.74 | 59.28 | 62.26 | 56.53 | 52.05 | 55.14 | 49.32 |
| Daherpara | 62.16 | 64.50 | 60.03 | 62.54 | 64.73 | 60.54 | 57.00 | 59.89 | 54.55 |
| Dakkhin Jhawgara | 60.23 | 63.85 | 57.06 | 60.05 | 63.92 | 56.66 | 52.78 | 56.76 | 49.43 |
| Pashchim Jhawgara | 56.26 | 59.18 | 53.38 | 56.21 | 59.61 | 52.88 | 47.82 | 49.78 | 46.03 |
| Purba Jhawgara | 57.52 | 59.63 | 55.54 | 57.45 | 60.09 | 54.99 | 49.47 | 53.02 | 46.18 |
| Kapashatia* | 58.59 | 59.00 | 58.21 | 59.50 | 59.88 | 59.15 | 49.52 | 48.60 | 50.32 |
| Manki* | 66.28 | 67.27 | 65.39 | 66.03 | 67.04 | 65.12 | 59.28 | 60.46 | 58.22 |
| Pairbari* | 64.25 | 66.51 | 62.18 | 64.92 | 67.14 | 62.90 | 58.10 | 60.36 | 56.08 |
| Natun Pairbari | 56.07 | 61.50 | 50.94 | 57.39 | 63.35 | 51.92 | 49.24 | 55.70 | 43.35 |
| Pairbari | 67.78 | 68.72 | 66.93 | 68.19 | 68.79 | 67.63 | 62.05 | 62.46 | 61.68 |

| Administrative Unit, Location and Community | 5 Years and above | | | 7 Years and above | | | 15 Years and above | | |
|---|-------------------|--------------|--------------|-------------------|--------------|--------------|--------------------|--------------|--------------|
| | Total | Male | Female | Total | Male | Female | Total | Male | Female |
| 1 | 2 | 3 | 4 | 5 | 6 | 7 | 8 | 9 | 10 |
| Rehai Palashtala* | 61.66 | 64.17 | 59.45 | 61.00 | 63.79 | 58.56 | 53.68 | 55.54 | 52.18 |
| Ruhili* | 61.70 | 63.26 | 60.31 | 61.31 | 62.40 | 60.34 | 51.79 | 52.42 | 51.24 |
| Sheikhsadi* | 53.54 | 57.47 | 49.91 | 53.55 | 57.27 | 50.09 | 45.99 | 49.91 | 42.47 |
| Sheikhsadi | 49.45 | 53.75 | 45.53 | 49.15 | 53.11 | 45.55 | 40.82 | 44.27 | 37.77 |
| Sheikhsadi Natunpara | 56.65 | 60.82 | 52.89 | 57.48 | 61.40 | 53.89 | 51.67 | 56.78 | 47.15 |
| Tupkarchar | 62.62 | 64.66 | 60.62 | 62.31 | 64.50 | 60.12 | 54.61 | 57.61 | 51.62 |
| Tagarchar* | 65.98 | 67.11 | 64.93 | 66.23 | 67.87 | 64.70 | 59.36 | 60.90 | 57.97 |
| Kulia Union | 55.10 | 58.77 | 51.82 | 55.06 | 59.14 | 51.43 | 46.58 | 50.86 | 42.91 |
| Rural | 53.40 | 57.24 | 49.95 | 53.25 | 57.50 | 49.45 | 44.37 | 48.67 | 40.70 |
| Urban | 68.16 | 70.47 | 66.10 | 68.93 | 71.74 | 66.45 | 63.28 | 67.00 | 59.96 |
| Ballabhpur* | 40.46 | 41.10 | 39.91 | 40.00 | 41.55 | 38.72 | 28.04 | 28.73 | 27.49 |
| Bhaluka* | 54.69 | 60.99 | 48.85 | 54.58 | 61.55 | 48.08 | 44.23 | 50.56 | 38.89 |
| Chinitola* | 57.75 | 60.86 | 54.87 | 57.77 | 61.18 | 54.61 | 49.17 | 52.72 | 46.02 |
| Chinitola | 59.04 | 62.22 | 56.13 | 59.30 | 63.05 | 55.86 | 50.86 | 54.79 | 47.44 |
| Pirgachha | 53.47 | 56.45 | 50.58 | 52.69 | 55.08 | 50.40 | 43.78 | 46.39 | 41.35 |
| Daudkura* | 61.10 | 65.79 | 57.75 | 60.97 | 65.99 | 57.35 | 51.76 | 54.13 | 50.29 |
| Dephlapara* | 58.90 | 67.00 | 52.10 | 60.05 | 68.95 | 52.63 | 52.69 | 63.35 | 43.75 |
| Kangal Kursha* | 53.51 | 56.70 | 50.79 | 53.88 | 57.49 | 50.77 | 45.15 | 49.84 | 41.21 |
| Dhalir Bhita | 43.15 | 45.06 | 41.37 | 42.45 | 45.50 | 39.57 | 37.18 | 42.25 | 32.51 |
| Kangal Kursha | 57.41 | 61.38 | 54.13 | 58.12 | 62.25 | 54.68 | 48.32 | 53.08 | 44.46 |
| Kulia* | 55.36 | 57.73 | 53.28 | 55.14 | 57.67 | 52.89 | 46.26 | 48.67 | 44.22 |
| Pacha Bahala* | 48.10 | 51.84 | 44.71 | 48.34 | 52.28 | 44.79 | 40.93 | 44.77 | 37.62 |
| Pacha Bahala | 51.21 | 54.57 | 48.11 | 51.32 | 54.71 | 48.16 | 44.15 | 47.74 | 40.90 |
| Puglipara | 35.23 | 39.85 | 31.45 | 35.92 | 41.22 | 31.72 | 26.44 | 29.21 | 24.51 |
| Sadipaiti* | 58.25 | 62.94 | 54.17 | 57.29 | 62.23 | 53.04 | 48.47 | 53.70 | 44.18 |
| Sadipati (Part-1) | 58.25 | 62.94 | 54.17 | 57.29 | 62.23 | 53.04 | 48.47 | 53.70 | 44.18 |
| Sadipati (2nd Portion)* | 52.24 | 55.24 | 49.31 | 51.03 | 53.85 | 48.24 | 38.88 | 39.92 | 37.94 |
| Sadipati (2nd Part) | 52.24 | 55.24 | 49.31 | 51.03 | 53.85 | 48.24 | 38.88 | 39.92 | 37.94 |
| Tanki* | 68.16 | 70.47 | 66.10 | 68.93 | 71.74 | 66.45 | 63.28 | 67.00 | 59.96 |
| Daudpur | 74.84 | 75.34 | 74.38 | 74.94 | 76.30 | 73.68 | 70.14 | 70.93 | 69.43 |
| Nayapara | 57.65 | 60.00 | 55.95 | 58.81 | 60.90 | 57.28 | 51.60 | 54.89 | 49.16 |
| Paragali | 87.29 | 91.28 | 83.68 | 87.29 | 91.12 | 83.78 | 85.23 | 89.36 | 81.53 |
| Ramarpara | 46.81 | 50.26 | 43.24 | 47.11 | 50.83 | 43.41 | 37.02 | 43.15 | 30.77 |
| Tanaki | 70.11 | 72.27 | 68.18 | 71.35 | 74.28 | 68.77 | 65.87 | 70.18 | 61.99 |
| Tarakandi* | 54.48 | 58.22 | 51.00 | 54.30 | 59.22 | 49.70 | 46.77 | 52.57 | 41.42 |
| Tegharia* | 47.09 | 52.52 | 42.01 | 47.19 | 53.08 | 41.68 | 38.19 | 44.37 | 32.60 |
| Mahmudpur Union | 55.40 | 58.81 | 52.24 | 55.57 | 59.28 | 52.17 | 46.70 | 50.54 | 43.35 |
| Rural | 55.40 | 58.81 | 52.24 | 55.57 | 59.28 | 52.17 | 46.70 | 50.54 | 43.35 |
| Urban | 0.00 | 0.00 | 0.00 | 0.00 | 0.00 | 0.00 | 0.00 | 0.00 | 0.00 |
| Banda Elangi* | 43.33 | 41.49 | 45.28 | 44.59 | 43.61 | 45.63 | 35.19 | 36.63 | 33.68 |
| Banda Elengi | 43.33 | 41.49 | 45.28 | 44.59 | 43.61 | 45.63 | 35.19 | 36.63 | 33.68 |
| Baniabari* | 53.44 | 57.74 | 49.46 | 53.66 | 58.52 | 49.22 | 45.37 | 49.63 | 41.68 |
| Imampur* | 62.40 | 65.91 | 59.16 | 61.98 | 65.87 | 58.44 | 53.09 | 56.92 | 49.78 |
| Khabuli* | 44.60 | 43.73 | 45.39 | 45.02 | 44.57 | 45.42 | 34.58 | 36.39 | 32.94 |
| Khasimara* | 55.81 | 59.84 | 52.34 | 56.24 | 60.91 | 52.26 | 49.14 | 54.55 | 44.66 |
| Khasimara | 53.36 | 57.20 | 50.08 | 53.71 | 58.13 | 50.00 | 45.34 | 49.80 | 41.73 |
| Purarchar | 53.64 | 58.23 | 49.05 | 54.71 | 60.10 | 49.38 | 51.04 | 58.05 | 44.28 |
| Putiapara | 62.02 | 66.28 | 58.60 | 62.13 | 67.01 | 58.29 | 54.86 | 60.80 | 50.29 |
| Mahmudpur* | 55.33 | 58.36 | 52.53 | 55.46 | 58.64 | 52.53 | 45.68 | 48.80 | 42.98 |
| Abaria | 54.61 | 58.02 | 51.59 | 55.00 | 58.91 | 51.57 | 47.05 | 51.15 | 43.58 |
| Banabandha | 50.93 | 52.35 | 49.48 | 51.61 | 53.87 | 49.28 | 46.82 | 49.05 | 44.78 |
| Char Mahmudpur | 51.30 | 53.88 | 48.89 | 50.79 | 53.43 | 48.33 | 38.75 | 41.18 | 36.59 |
| Gobindi | 52.60 | 54.67 | 50.68 | 53.32 | 55.62 | 51.18 | 43.80 | 46.08 | 41.85 |
| Kezaikata | 56.97 | 59.63 | 54.58 | 57.09 | 59.74 | 54.72 | 45.50 | 47.09 | 44.20 |
| Mahmudpur | 66.37 | 71.66 | 61.32 | 66.62 | 71.93 | 61.52 | 60.53 | 67.61 | 53.84 |
| Nalsia | 56.17 | 60.55 | 52.10 | 56.07 | 60.50 | 51.97 | 47.15 | 50.82 | 44.08 |
| Nanglapara Baga* | 61.70 | 65.46 | 58.36 | 60.56 | 64.26 | 57.30 | 53.00 | 56.84 | 49.78 |
| Payla* | 57.30 | 62.08 | 52.72 | 57.53 | 62.63 | 52.72 | 49.58 | 54.70 | 45.03 |
| Ag Payla | 56.38 | 60.26 | 52.76 | 57.13 | 61.52 | 53.11 | 48.88 | 53.57 | 44.74 |
| Charaldar | 65.79 | 68.76 | 62.77 | 66.74 | 70.04 | 63.39 | 60.64 | 63.56 | 57.85 |
| Pachh Payla | 55.89 | 61.02 | 51.02 | 55.54 | 60.74 | 50.66 | 47.34 | 52.50 | 42.83 |
| Roknaipara | 57.29 | 65.67 | 48.88 | 57.39 | 66.32 | 48.43 | 49.12 | 57.77 | 41.28 |

| Administrative Unit, Location and Community | 5 Years and above | | | 7 Years and above | | | 15 Years and above | | |
|---|-------------------|--------------|--------------|-------------------|--------------|--------------|--------------------|--------------|--------------|
| | Total | Male | Female | Total | Male | Female | Total | Male | Female |
| 1 | 2 | 3 | 4 | 5 | 6 | 7 | 8 | 9 | 10 |
| Nangla Union | 58.98 | 62.51 | 55.67 | 59.20 | 62.92 | 55.74 | 51.56 | 55.75 | 47.80 |
| Rural | 58.98 | 62.51 | 55.67 | 59.20 | 62.92 | 55.74 | 51.56 | 55.75 | 47.80 |
| Urban | 0.00 | 0.00 | 0.00 | 0.00 | 0.00 | 0.00 | 0.00 | 0.00 | 0.00 |
| Banda Rouha* | 57.15 | 60.69 | 53.80 | 56.78 | 60.63 | 53.12 | 48.14 | 52.11 | 44.54 |
| Basudebpur (Part)* | 53.22 | 55.59 | 50.99 | 53.41 | 55.96 | 51.03 | 45.55 | 48.46 | 42.88 |
| Basudebpur | 53.05 | 57.50 | 48.94 | 54.21 | 58.68 | 50.08 | 47.60 | 53.80 | 41.88 |
| Kaurabaid | 55.58 | 56.21 | 55.02 | 54.14 | 55.02 | 53.36 | 45.30 | 45.38 | 45.23 |
| Rupsihata | 51.67 | 53.57 | 49.78 | 52.19 | 54.28 | 50.15 | 43.86 | 45.81 | 42.02 |
| Bayradanga* | 60.30 | 63.92 | 56.64 | 60.99 | 64.92 | 57.02 | 53.72 | 58.13 | 49.40 |
| Deulabari* | 59.53 | 62.67 | 56.69 | 59.60 | 62.82 | 56.68 | 51.98 | 55.32 | 49.09 |
| Deulabari | 56.76 | 58.27 | 55.48 | 56.87 | 58.44 | 55.56 | 49.85 | 52.07 | 48.01 |
| Pramanikpara | 60.09 | 65.77 | 54.75 | 60.48 | 66.56 | 54.71 | 52.54 | 57.96 | 47.90 |
| Sardarpara | 64.19 | 67.80 | 60.63 | 63.93 | 67.44 | 60.46 | 55.64 | 59.28 | 52.23 |
| Gobindapur 2nd Khanda* | 61.32 | 64.58 | 58.26 | 61.81 | 65.24 | 58.59 | 55.01 | 59.01 | 51.36 |
| Bagurpara | 61.86 | 64.45 | 59.31 | 62.33 | 64.99 | 59.72 | 56.11 | 59.65 | 52.64 |
| Charaldar | 68.06 | 72.80 | 63.76 | 67.90 | 73.12 | 63.21 | 61.02 | 66.96 | 55.76 |
| Gobindapur | 59.02 | 61.25 | 56.81 | 59.80 | 62.18 | 57.46 | 53.48 | 55.90 | 51.15 |
| Majhband Nangla | 52.78 | 56.10 | 49.90 | 53.81 | 57.07 | 50.96 | 45.71 | 49.23 | 42.82 |
| Gobindapur 3rd Khanda* | 58.43 | 64.09 | 53.12 | 59.11 | 65.53 | 53.21 | 51.50 | 58.84 | 45.09 |
| Gobindapur | 72.08 | 80.00 | 64.44 | 72.66 | 81.45 | 64.39 | 68.20 | 77.67 | 59.65 |
| Kachhmir Tair | 50.28 | 54.55 | 46.15 | 50.29 | 55.95 | 44.94 | 40.88 | 48.44 | 34.25 |
| Natarakura | 56.00 | 61.21 | 51.19 | 56.84 | 62.65 | 51.56 | 48.30 | 54.78 | 42.70 |
| Haripur* | 61.34 | 65.89 | 57.30 | 60.95 | 65.56 | 56.95 | 52.01 | 56.89 | 47.98 |
| Haripur | 61.75 | 65.99 | 57.90 | 61.23 | 65.39 | 57.50 | 52.32 | 56.89 | 48.40 |
| Haripur Bhatipara | 55.44 | 57.14 | 53.85 | 55.49 | 58.05 | 53.16 | 46.86 | 47.86 | 46.01 |
| Pathalia | 62.94 | 69.20 | 57.71 | 62.62 | 68.82 | 57.55 | 53.60 | 60.73 | 48.15 |
| Nangla* | 59.89 | 63.79 | 56.18 | 60.41 | 64.38 | 56.66 | 53.41 | 58.39 | 48.82 |
| Munshi Nangla | 64.69 | 69.02 | 60.78 | 65.32 | 69.82 | 61.25 | 58.63 | 64.56 | 53.33 |
| Nalkuri | 47.31 | 50.63 | 43.83 | 48.18 | 51.58 | 44.60 | 41.49 | 45.39 | 37.54 |
| Naya Para | 58.89 | 63.79 | 53.85 | 57.41 | 61.73 | 53.09 | 47.45 | 50.82 | 44.36 |
| Nayanagar Union | 59.77 | 62.40 | 57.32 | 59.85 | 62.59 | 57.30 | 51.61 | 54.74 | 48.81 |
| Rural | 59.77 | 62.40 | 57.32 | 59.85 | 62.59 | 57.30 | 51.61 | 54.74 | 48.81 |
| Urban | 0.00 | 0.00 | 0.00 | 0.00 | 0.00 | 0.00 | 0.00 | 0.00 | 0.00 |
| Alokdia 1st Khanda* | 66.33 | 70.30 | 62.31 | 66.67 | 71.65 | 61.66 | 60.83 | 65.38 | 56.33 |
| Alokdia (Part-1) | 66.33 | 70.30 | 62.31 | 66.67 | 71.65 | 61.66 | 60.83 | 65.38 | 56.33 |
| Alokdia 2nd Khanda* | 53.66 | 58.43 | 49.21 | 54.09 | 59.04 | 49.43 | 45.23 | 49.62 | 41.33 |
| Alokdia (Part-2) | 53.66 | 58.43 | 49.21 | 54.09 | 59.04 | 49.43 | 45.23 | 49.62 | 41.33 |
| Bajarddipara* | 67.15 | 71.52 | 63.29 | 67.30 | 71.92 | 63.30 | 62.12 | 68.00 | 57.08 |
| Bajarddipara | 67.15 | 71.52 | 63.29 | 67.30 | 71.92 | 63.30 | 62.12 | 68.00 | 57.08 |
| Banipakuria* | 54.94 | 53.66 | 56.09 | 57.11 | 55.96 | 58.11 | 50.00 | 51.70 | 48.50 |
| Burunga* | 49.20 | 52.86 | 45.94 | 48.74 | 52.55 | 45.34 | 38.33 | 42.41 | 34.80 |
| Chhinna* | 35.48 | 35.29 | 35.64 | 35.91 | 36.59 | 35.35 | 22.86 | 22.22 | 23.38 |
| Dagi* | 56.49 | 61.32 | 51.95 | 56.14 | 61.13 | 51.41 | 46.16 | 52.05 | 40.67 |
| Hat Gobindaganj* | 82.61 | 100.00 | 71.43 | 80.95 | 100.00 | 66.67 | 76.47 | 100.00 | 60.00 |
| Jalalpur (Part)* | 69.78 | 73.74 | 65.80 | 70.44 | 74.48 | 66.37 | 63.47 | 67.33 | 59.93 |
| Jalalpur | 69.78 | 73.74 | 65.80 | 70.44 | 74.48 | 66.37 | 63.47 | 67.33 | 59.93 |
| Kacharir Chhara* | 59.26 | 57.69 | 60.71 | 58.49 | 56.00 | 60.71 | 52.38 | 47.37 | 56.52 |
| Kamarerchar* | 50.89 | 53.80 | 48.15 | 51.70 | 54.51 | 49.04 | 41.12 | 44.90 | 37.76 |
| Kamarerchar (5 No Char) | 50.89 | 53.80 | 48.15 | 51.70 | 54.51 | 49.04 | 41.12 | 44.90 | 37.76 |
| Lakkipur* | 61.33 | 62.78 | 59.89 | 62.75 | 64.16 | 61.36 | 56.49 | 58.27 | 54.79 |
| Malancha* | 65.47 | 67.29 | 63.76 | 65.82 | 67.86 | 63.89 | 57.66 | 59.73 | 55.78 |
| Mamabhagina* | 77.21 | 77.40 | 77.04 | 77.81 | 77.59 | 78.02 | 72.73 | 72.06 | 73.33 |
| Megharbari* | 61.83 | 63.72 | 60.09 | 61.41 | 63.57 | 59.42 | 54.58 | 57.35 | 52.12 |
| Sadhupur* | 60.37 | 62.49 | 58.40 | 59.55 | 61.64 | 57.62 | 50.89 | 52.99 | 49.02 |
| Udnapara (2nd Khanda)* | 70.27 | 69.23 | 71.43 | 70.83 | 71.05 | 70.59 | 68.85 | 70.00 | 67.74 |
| Udnapara(Part-2) | 70.27 | 69.23 | 71.43 | 70.83 | 71.05 | 70.59 | 68.85 | 70.00 | 67.74 |
| Udnapara (1st Khanda)* | 55.27 | 56.57 | 54.31 | 56.40 | 56.61 | 56.25 | 51.08 | 53.29 | 49.55 |
| Udnapara (Part-1) | 55.27 | 56.57 | 54.31 | 56.40 | 56.61 | 56.25 | 51.08 | 53.29 | 49.55 |
| Ukhra* | 62.75 | 59.76 | 66.20 | 61.38 | 57.33 | 65.71 | 53.78 | 48.33 | 59.32 |
| Shyampur Union | 51.90 | 53.97 | 49.84 | 52.74 | 54.96 | 50.55 | 43.90 | 46.62 | 41.30 |
| Rural | 51.90 | 53.97 | 49.84 | 52.74 | 54.96 | 50.55 | 43.90 | 46.62 | 41.30 |
| Urban | 0.00 | 0.00 | 0.00 | 0.00 | 0.00 | 0.00 | 0.00 | 0.00 | 0.00 |

| Administrative Unit, Location and Community | 5 Years and above | | | 7 Years and above | | | 15 Years and above | | |
|---|-------------------|--------------|--------------|-------------------|--------------|--------------|--------------------|--------------|--------------|
| | Total | Male | Female | Total | Male | Female | Total | Male | Female |
| 1 | 2 | 3 | 4 | 5 | 6 | 7 | 8 | 9 | 10 |
| Goalinirchar* | 51.31 | 53.24 | 49.41 | 52.18 | 54.25 | 50.15 | 43.20 | 45.72 | 40.81 |
| Amdanga (Part) | 53.80 | 55.31 | 52.38 | 53.98 | 55.25 | 52.76 | 46.14 | 47.80 | 44.55 |
| Balurchar | 53.79 | 57.14 | 50.32 | 54.36 | 58.12 | 50.42 | 43.40 | 48.44 | 38.15 |
| Baulerpara | 45.09 | 50.89 | 38.85 | 46.68 | 52.80 | 40.00 | 33.96 | 38.98 | 29.05 |
| Char Basanta | 54.37 | 54.90 | 53.88 | 55.66 | 56.65 | 54.77 | 47.66 | 48.75 | 46.72 |
| Char No.2 | 57.23 | 57.76 | 56.69 | 57.89 | 59.05 | 56.75 | 48.00 | 48.86 | 47.17 |
| Gobindi | 62.70 | 68.45 | 57.45 | 62.35 | 67.72 | 57.58 | 54.79 | 60.56 | 50.00 |
| Kezaikata | 39.51 | 39.01 | 40.02 | 41.29 | 40.89 | 41.69 | 34.10 | 35.22 | 33.03 |
| Shaympur | 44.84 | 46.81 | 42.88 | 45.55 | 47.35 | 43.77 | 37.83 | 40.02 | 35.72 |
| Tupkerchar | 57.40 | 59.66 | 55.20 | 58.05 | 60.28 | 55.88 | 48.09 | 50.14 | 46.16 |
| Pratajghagri* | 66.78 | 72.46 | 60.94 | 66.96 | 73.01 | 60.90 | 60.76 | 68.53 | 53.31 |
| Sarishabari Upazila | 64.23 | 66.44 | 62.18 | 64.42 | 66.77 | 62.26 | 58.15 | 60.55 | 56.02 |
| Rural | 62.28 | 64.34 | 60.37 | 62.44 | 64.63 | 60.42 | 55.83 | 58.02 | 53.90 |
| Urban | 72.05 | 74.88 | 69.44 | 72.41 | 75.41 | 69.66 | 67.48 | 70.78 | 64.57 |
| Sarishabari Paurashava | 73.12 | 75.99 | 70.46 | 73.48 | 76.53 | 70.66 | 68.68 | 72.06 | 65.70 |
| Ward No. 01 | 79.93 | 82.06 | 77.96 | 80.22 | 82.51 | 78.11 | 76.74 | 79.11 | 74.66 |
| Dhanata* | 77.26 | 80.63 | 73.95 | 77.83 | 81.49 | 74.28 | 74.23 | 78.48 | 70.32 |
| Bir Dhanata | 90.01 | 93.29 | 86.50 | 90.52 | 94.12 | 86.72 | 88.97 | 93.18 | 84.85 |
| Char Dhanata | 66.00 | 68.51 | 63.72 | 66.54 | 69.34 | 64.01 | 61.18 | 64.66 | 58.14 |
| Satpoa* | 81.10 | 82.72 | 79.64 | 81.26 | 82.98 | 79.72 | 77.84 | 79.40 | 76.50 |
| Ward No. 02 | 76.20 | 77.84 | 74.66 | 76.78 | 78.27 | 75.39 | 72.61 | 74.21 | 71.17 |
| Bhurarbari* | 81.24 | 82.87 | 79.73 | 81.98 | 83.41 | 80.64 | 78.85 | 80.58 | 77.29 |
| Aramnagar | 83.57 | 85.90 | 81.38 | 84.45 | 86.57 | 82.46 | 81.61 | 84.18 | 79.29 |
| Aramnagar Bazar | 84.50 | 86.41 | 82.76 | 85.37 | 87.27 | 83.67 | 83.17 | 85.49 | 81.16 |
| Bankaraouha | 81.25 | 87.50 | 75.00 | 81.25 | 87.50 | 75.00 | 78.57 | 85.71 | 71.43 |
| Bhurarbari | 72.86 | 73.23 | 72.50 | 73.19 | 73.21 | 73.17 | 68.32 | 68.64 | 67.99 |
| Samarthabari* | 64.35 | 66.05 | 62.77 | 64.56 | 66.27 | 62.93 | 57.49 | 58.81 | 56.30 |
| Jhalupara | 57.91 | 56.92 | 58.89 | 57.53 | 56.68 | 58.40 | 47.83 | 46.46 | 49.22 |
| Samarthabari | 66.53 | 69.28 | 64.02 | 66.95 | 69.74 | 64.38 | 60.76 | 63.33 | 58.51 |
| Ward No. 03 | 66.34 | 69.98 | 62.93 | 66.35 | 70.08 | 62.87 | 60.26 | 64.54 | 56.36 |
| Balardiar* | 68.73 | 72.43 | 65.28 | 68.92 | 72.70 | 65.42 | 62.84 | 67.05 | 59.05 |
| Mulbari* | 60.80 | 64.35 | 57.46 | 60.38 | 64.06 | 56.92 | 54.51 | 59.06 | 50.25 |
| Mulbari Talukdarpara | 60.80 | 64.35 | 57.46 | 60.38 | 64.06 | 56.92 | 54.51 | 59.06 | 50.25 |
| Ward No. 04 | 88.35 | 91.27 | 85.64 | 89.00 | 92.05 | 86.16 | 87.44 | 91.19 | 84.10 |
| Bil Itaria* | 69.23 | 75.00 | 63.16 | 69.23 | 75.00 | 63.16 | 62.50 | 68.75 | 56.25 |
| Bil Shimla* | 71.01 | 69.70 | 72.22 | 72.31 | 73.33 | 71.43 | 68.42 | 69.23 | 67.74 |
| Shimla Gopinath (Part)* | 88.84 | 91.78 | 86.12 | 89.50 | 92.52 | 86.69 | 88.04 | 91.79 | 84.70 |
| Shimla Bazar | 88.84 | 91.78 | 86.12 | 89.50 | 92.52 | 86.69 | 88.04 | 91.79 | 84.70 |
| Shimla Raghunath* | 81.25 | 88.89 | 71.43 | 80.65 | 88.24 | 71.43 | 79.31 | 86.67 | 71.43 |
| Ward No. 05 | 70.07 | 73.54 | 66.97 | 70.35 | 73.90 | 67.18 | 64.76 | 68.74 | 61.36 |
| Bangali (Part)* | 64.85 | 68.51 | 61.57 | 65.76 | 69.48 | 62.43 | 59.35 | 63.57 | 55.69 |
| Kamrabad | 64.85 | 68.51 | 61.57 | 65.76 | 69.48 | 62.43 | 59.35 | 63.57 | 55.69 |
| Shimla Gopinath (Part)* | 74.67 | 77.98 | 71.71 | 74.41 | 77.84 | 71.37 | 69.51 | 73.33 | 66.28 |
| Shimla Palli | 74.67 | 77.98 | 71.71 | 74.41 | 77.84 | 71.37 | 69.51 | 73.33 | 66.28 |
| Ward No. 06 | 71.24 | 75.29 | 67.25 | 71.42 | 75.84 | 67.08 | 65.88 | 70.66 | 61.53 |
| Chak Hatbari* | 61.70 | 66.59 | 56.90 | 62.55 | 67.18 | 58.13 | 55.93 | 60.59 | 51.75 |
| Diar Krishna (1st Khanda)* | 86.52 | 89.10 | 84.18 | 86.38 | 89.51 | 83.58 | 83.96 | 88.00 | 80.42 |
| Diar Krishnai (1st Khanda) | 86.52 | 89.10 | 84.18 | 86.38 | 89.51 | 83.58 | 83.96 | 88.00 | 80.42 |
| Diar Krisna (2nd Khanda)* | 72.93 | 77.65 | 68.75 | 72.16 | 77.38 | 67.39 | 66.67 | 72.86 | 61.04 |
| Diar Krishnai (2nd Khanda) | 72.93 | 77.65 | 68.75 | 72.16 | 77.38 | 67.39 | 66.67 | 72.86 | 61.04 |
| Haluaughat Shimla Madhab* | 73.17 | 71.19 | 75.00 | 73.95 | 71.93 | 75.81 | 67.74 | 65.22 | 70.21 |
| Katiarbari* | 71.68 | 75.81 | 68.03 | 70.87 | 75.49 | 66.81 | 65.49 | 70.59 | 61.11 |
| Shimla Bhagabat* | 65.79 | 69.49 | 61.82 | 65.49 | 69.49 | 61.11 | 60.20 | 63.27 | 57.14 |
| Shimla Baghabat | 65.79 | 69.49 | 61.82 | 65.49 | 69.49 | 61.11 | 60.20 | 63.27 | 57.14 |
| Shimla Chand* | 60.85 | 68.97 | 52.94 | 61.54 | 70.64 | 52.68 | 55.00 | 65.17 | 45.05 |
| Shimla Madhab Konabari* | 61.36 | 65.01 | 57.91 | 60.62 | 64.68 | 56.82 | 54.12 | 58.69 | 50.00 |
| Shimla Manohar Maizbari* | 81.96 | 85.73 | 77.72 | 83.00 | 87.03 | 78.42 | 79.35 | 84.40 | 74.64 |
| Ward No. 07 | 73.16 | 76.77 | 69.97 | 73.63 | 77.67 | 70.14 | 68.20 | 72.79 | 64.38 |
| Bangali (Part)* | 73.16 | 76.77 | 69.97 | 73.63 | 77.67 | 70.14 | 68.20 | 72.79 | 64.38 |
| Bangalipara Bausi Bazar | 74.54 | 78.21 | 71.32 | 74.75 | 78.84 | 71.26 | 69.65 | 74.50 | 65.56 |
| Ezrapara | 69.15 | 72.64 | 66.03 | 70.33 | 74.34 | 66.79 | 63.89 | 67.56 | 60.94 |

| Administrative Unit, Location and Community | 5 Years and above | | | 7 Years and above | | | 15 Years and above | | |
|---|-------------------|--------------|--------------|-------------------|--------------|--------------|--------------------|--------------|--------------|
| | Total | Male | Female | Total | Male | Female | Total | Male | Female |
| 1 | 2 | 3 | 4 | 5 | 6 | 7 | 8 | 9 | 10 |
| Ward No. 08 | 64.48 | 67.42 | 61.86 | 65.09 | 68.43 | 62.13 | 59.76 | 63.40 | 56.66 |
| Bangali (Part)* | 64.48 | 67.42 | 61.86 | 65.09 | 68.43 | 62.13 | 59.76 | 63.40 | 56.66 |
| Bausi | 64.48 | 67.42 | 61.86 | 65.09 | 68.43 | 62.13 | 59.76 | 63.40 | 56.66 |
| Ward No. 09 | 61.95 | 63.40 | 60.61 | 62.24 | 64.09 | 60.52 | 55.49 | 57.53 | 53.66 |
| Bangali (Part)* | 61.95 | 63.40 | 60.61 | 62.24 | 64.09 | 60.52 | 55.49 | 57.53 | 53.66 |
| Bangali Chandanpur | 60.67 | 62.93 | 58.66 | 60.96 | 63.66 | 58.60 | 53.86 | 55.53 | 52.55 |
| Bausi Gazaria | 65.86 | 67.43 | 64.51 | 66.35 | 68.24 | 64.71 | 59.62 | 63.10 | 56.34 |
| Chak Bangali | 69.54 | 72.16 | 67.00 | 69.13 | 72.19 | 66.15 | 64.74 | 67.92 | 61.76 |
| Char Bangali | 58.13 | 59.33 | 56.92 | 58.67 | 60.23 | 57.12 | 51.28 | 53.23 | 49.43 |
| Naogala | 63.53 | 63.28 | 63.77 | 63.33 | 63.52 | 63.16 | 56.57 | 56.65 | 56.50 |
| Aona Union | 68.12 | 70.25 | 66.16 | 68.38 | 70.64 | 66.31 | 62.97 | 65.29 | 60.94 |
| Rural | 68.12 | 70.25 | 66.16 | 68.38 | 70.64 | 66.31 | 62.97 | 65.29 | 60.94 |
| Urban | 0.00 | 0.00 | 0.00 | 0.00 | 0.00 | 0.00 | 0.00 | 0.00 | 0.00 |
| Aona* | 62.93 | 63.49 | 62.34 | 63.01 | 64.17 | 61.78 | 54.42 | 56.19 | 52.51 |
| Barikandi* | 60.00 | 57.14 | 63.16 | 61.95 | 60.00 | 64.15 | 52.22 | 47.83 | 56.82 |
| Dayalpur* | 73.46 | 75.66 | 71.39 | 73.66 | 76.00 | 71.47 | 69.60 | 72.18 | 67.28 |
| Batikamari | 73.15 | 76.87 | 70.06 | 73.00 | 76.54 | 70.04 | 68.98 | 73.14 | 65.52 |
| Daulatpur | 74.68 | 76.39 | 73.01 | 75.28 | 77.10 | 73.50 | 71.64 | 73.50 | 69.93 |
| Mendarber | 75.00 | 76.94 | 73.05 | 74.25 | 76.43 | 72.03 | 70.34 | 72.55 | 68.17 |
| Rampur | 65.15 | 67.00 | 63.61 | 65.02 | 67.38 | 63.11 | 58.44 | 61.92 | 55.56 |
| Ghuncha* | 64.14 | 65.46 | 62.83 | 64.52 | 65.32 | 63.70 | 56.90 | 58.40 | 55.36 |
| Goal Bathan* | 66.67 | 70.17 | 62.96 | 66.88 | 70.43 | 63.14 | 60.18 | 62.88 | 57.62 |
| Kalikapur* | 60.62 | 63.87 | 57.88 | 60.00 | 63.09 | 57.42 | 52.75 | 55.00 | 50.98 |
| Kulpal* | 65.06 | 65.89 | 64.23 | 64.64 | 65.54 | 63.74 | 58.81 | 59.80 | 57.85 |
| Kumarpara* | 67.47 | 68.72 | 66.27 | 68.63 | 69.89 | 67.43 | 63.17 | 65.16 | 61.31 |
| Kurulia Patal* | 58.16 | 61.09 | 55.60 | 59.08 | 61.98 | 56.57 | 53.54 | 56.72 | 50.79 |
| Natherpara* | 56.40 | 57.76 | 55.21 | 56.47 | 58.14 | 55.03 | 48.24 | 48.89 | 47.72 |
| Kashinathpur (Part) | 48.25 | 53.99 | 43.02 | 47.60 | 54.38 | 41.38 | 38.95 | 45.04 | 33.77 |
| Natherpara | 55.82 | 56.53 | 55.18 | 56.69 | 57.38 | 56.08 | 48.42 | 48.15 | 48.65 |
| Tikrapara | 61.26 | 61.33 | 61.20 | 60.81 | 61.19 | 60.50 | 53.01 | 51.95 | 53.82 |
| Panchashi* | 70.38 | 72.11 | 68.85 | 70.57 | 72.53 | 68.86 | 65.07 | 66.93 | 63.51 |
| Taraniata* | 69.64 | 71.46 | 68.05 | 70.11 | 72.03 | 68.43 | 65.12 | 67.24 | 63.36 |
| Chandpur | 74.26 | 78.28 | 70.78 | 74.64 | 78.60 | 71.24 | 72.08 | 77.17 | 67.82 |
| Kabariabari | 63.83 | 65.20 | 62.65 | 64.44 | 65.92 | 63.18 | 57.97 | 59.97 | 56.33 |
| Kashinathpur (Part) | 72.47 | 74.30 | 70.72 | 73.23 | 75.10 | 71.43 | 68.33 | 69.37 | 67.43 |
| Taraniata | 75.31 | 76.73 | 74.16 | 75.19 | 76.71 | 73.94 | 71.04 | 72.58 | 69.80 |
| Thalulla* | 68.85 | 72.08 | 65.89 | 69.10 | 72.50 | 66.01 | 63.89 | 67.45 | 60.79 |
| Bhatara Union | 63.19 | 65.16 | 61.45 | 63.13 | 65.21 | 61.31 | 56.07 | 57.85 | 54.57 |
| Rural | 63.19 | 65.16 | 61.45 | 63.13 | 65.21 | 61.31 | 56.07 | 57.85 | 54.57 |
| Urban | 0.00 | 0.00 | 0.00 | 0.00 | 0.00 | 0.00 | 0.00 | 0.00 | 0.00 |
| Bangali (Part)* | 62.74 | 65.55 | 60.30 | 62.92 | 65.79 | 60.44 | 54.33 | 56.60 | 52.49 |
| Bausi Dopadah | 72.36 | 75.00 | 70.43 | 74.74 | 76.25 | 73.64 | 71.70 | 75.00 | 69.47 |
| Bausi Gazaria | 53.35 | 55.22 | 51.34 | 51.89 | 53.97 | 49.72 | 40.60 | 40.69 | 40.52 |
| Choukha | 67.27 | 66.92 | 67.57 | 67.40 | 67.59 | 67.24 | 59.40 | 57.81 | 60.67 |
| Nayapara | 59.64 | 62.59 | 57.37 | 59.81 | 63.31 | 57.14 | 49.61 | 52.78 | 47.26 |
| Periata | 62.75 | 70.43 | 56.25 | 62.89 | 69.96 | 56.87 | 53.02 | 61.05 | 46.41 |
| Nichintpur | 64.54 | 69.23 | 60.53 | 65.93 | 71.43 | 61.11 | 61.54 | 66.67 | 57.14 |
| Barai Patal* | 58.48 | 60.52 | 56.74 | 57.69 | 59.23 | 56.40 | 48.83 | 48.96 | 48.74 |
| Bhatara* | 67.43 | 68.73 | 66.30 | 67.56 | 68.91 | 66.39 | 61.49 | 62.57 | 60.59 |
| Bhatara | 71.02 | 72.29 | 69.97 | 71.70 | 73.20 | 70.45 | 66.53 | 67.73 | 65.56 |
| Gopinathpur | 66.89 | 68.28 | 65.57 | 65.67 | 66.54 | 64.86 | 58.19 | 59.09 | 57.38 |
| Kasaripara | 64.95 | 66.16 | 63.91 | 64.06 | 65.61 | 62.73 | 56.80 | 58.44 | 55.43 |
| Mohanganj | 53.29 | 55.84 | 50.67 | 52.67 | 55.26 | 50.00 | 42.50 | 45.00 | 40.00 |
| Parpara | 61.88 | 64.55 | 59.38 | 61.19 | 63.61 | 58.95 | 54.29 | 56.68 | 52.17 |
| Uderpara | 64.54 | 62.11 | 66.50 | 66.18 | 64.05 | 67.89 | 60.69 | 57.48 | 63.19 |
| Bhebla* | 64.22 | 66.42 | 62.17 | 64.08 | 66.49 | 61.86 | 56.87 | 59.42 | 54.62 |
| Chandanpur* | 65.12 | 69.49 | 61.70 | 65.10 | 69.18 | 61.88 | 58.54 | 62.16 | 55.81 |
| Char Haripur* | 58.92 | 59.19 | 58.68 | 58.84 | 59.26 | 58.47 | 51.39 | 51.57 | 51.22 |
| Dhopadaha* | 64.58 | 66.34 | 62.90 | 64.56 | 67.01 | 62.28 | 59.56 | 62.10 | 57.28 |
| Fulbaria* | 67.04 | 70.11 | 64.26 | 66.93 | 70.26 | 63.94 | 60.37 | 63.95 | 57.27 |
| Jolarkhupi* | 60.61 | 62.03 | 59.30 | 61.49 | 64.47 | 58.82 | 52.34 | 55.17 | 50.00 |
| Joynagar* | 60.83 | 61.33 | 60.36 | 61.39 | 62.13 | 60.71 | 54.89 | 54.83 | 54.95 |

| Administrative Unit, Location and Community | 5 Years and above | | | 7 Years and above | | | 15 Years and above | | |
|--|-------------------|--------------|--------------|-------------------|--------------|--------------|--------------------|--------------|--------------|
| | Total | Male | Female | Total | Male | Female | Total | Male | Female |
| 1 | 2 | 3 | 4 | 5 | 6 | 7 | 8 | 9 | 10 |
| Kalarchhara* | 66.30 | 73.23 | 60.27 | 65.77 | 71.90 | 60.43 | 58.22 | 63.44 | 54.17 |
| Krishna Rambari Mahishabaduria (2nd Khanda)* | 69.93 | 71.16 | 68.80 | 70.74 | 72.25 | 69.33 | 67.52 | 70.83 | 64.48 |
| Krishnarambari | 69.93 | 71.16 | 68.80 | 70.74 | 72.25 | 69.33 | 67.52 | 70.83 | 64.48 |
| Krishnapur* | 63.28 | 65.63 | 61.04 | 62.67 | 65.29 | 60.17 | 54.95 | 58.29 | 51.81 |
| Kuturia* | 51.04 | 53.29 | 49.14 | 51.26 | 53.58 | 49.32 | 42.74 | 45.87 | 40.13 |
| Maguriapara* | 64.85 | 63.74 | 65.83 | 64.65 | 63.53 | 65.63 | 57.53 | 54.98 | 59.63 |
| Mahisha Bhaduria (1st Portion)* | 61.63 | 65.87 | 57.84 | 61.41 | 65.85 | 57.41 | 54.44 | 58.43 | 51.07 |
| Mahis Baduria | 61.63 | 65.87 | 57.84 | 61.41 | 65.85 | 57.41 | 54.44 | 58.43 | 51.07 |
| Pakhadubi* | 64.66 | 67.05 | 62.62 | 64.04 | 66.02 | 62.42 | 56.01 | 57.14 | 55.15 |
| Phuldaha* | 61.38 | 62.78 | 60.28 | 60.94 | 62.25 | 59.90 | 52.50 | 52.05 | 52.82 |
| Doail Union | 61.18 | 63.44 | 59.12 | 61.40 | 63.75 | 59.26 | 55.26 | 57.72 | 53.09 |
| Rural | 61.18 | 63.44 | 59.12 | 61.40 | 63.75 | 59.26 | 55.26 | 57.72 | 53.09 |
| Urban | 0.00 | 0.00 | 0.00 | 0.00 | 0.00 | 0.00 | 0.00 | 0.00 | 0.00 |
| Balia* | 56.20 | 57.14 | 55.29 | 56.56 | 57.44 | 55.72 | 48.65 | 49.73 | 47.64 |
| Balia | 55.26 | 57.53 | 53.01 | 56.44 | 58.36 | 54.55 | 49.17 | 50.82 | 47.61 |
| Char Balia | 56.94 | 56.81 | 57.06 | 56.65 | 56.68 | 56.63 | 48.24 | 48.86 | 47.66 |
| Bhabanipur* | 64.98 | 67.31 | 62.93 | 65.24 | 67.43 | 63.34 | 59.79 | 61.68 | 58.20 |
| Bhabanipur | 64.28 | 66.81 | 62.04 | 64.06 | 66.23 | 62.16 | 57.66 | 59.47 | 56.11 |
| Loknathpur | 50.23 | 50.25 | 50.21 | 51.90 | 52.66 | 51.28 | 47.04 | 48.41 | 45.96 |
| Garadoba | 73.92 | 76.43 | 71.62 | 74.70 | 77.30 | 72.42 | 70.89 | 73.29 | 68.94 |
| Chaparkona* | 62.18 | 64.64 | 59.89 | 62.42 | 64.92 | 60.12 | 57.01 | 59.74 | 54.60 |
| Chaparkona | 64.85 | 67.54 | 62.29 | 65.30 | 67.94 | 62.79 | 60.18 | 63.10 | 57.52 |
| Decreeibanda | 55.69 | 57.10 | 54.50 | 55.34 | 56.66 | 54.24 | 49.49 | 51.45 | 47.87 |
| Kolarpar | 58.63 | 60.13 | 57.14 | 59.60 | 62.33 | 56.95 | 52.38 | 54.92 | 50.00 |
| Purbachar | 61.61 | 64.85 | 58.48 | 61.11 | 64.33 | 58.08 | 55.40 | 57.36 | 53.69 |
| Doail* | 62.26 | 65.17 | 59.71 | 62.33 | 65.34 | 59.71 | 56.11 | 59.24 | 53.48 |
| Doail | 62.75 | 66.63 | 59.27 | 62.66 | 66.51 | 59.23 | 56.37 | 60.26 | 53.05 |
| Gobindapur | 67.82 | 70.22 | 65.93 | 67.61 | 70.18 | 65.59 | 61.53 | 64.52 | 59.23 |
| Kazir Sadar | 53.63 | 56.44 | 51.11 | 54.93 | 58.12 | 52.09 | 47.35 | 49.68 | 45.36 |
| Krishnapur | 66.24 | 67.52 | 65.15 | 65.46 | 67.04 | 64.09 | 58.82 | 60.92 | 57.01 |
| Panchanandapur | 60.36 | 65.13 | 56.06 | 60.66 | 65.20 | 56.64 | 55.31 | 60.10 | 51.13 |
| Parmanandapur | 53.93 | 55.60 | 52.46 | 54.25 | 56.21 | 52.55 | 48.42 | 50.77 | 46.45 |
| Ramanandapur | 62.43 | 65.13 | 60.00 | 63.28 | 66.21 | 60.65 | 57.86 | 61.23 | 54.87 |
| Rampur | 62.34 | 60.82 | 63.48 | 63.25 | 61.73 | 64.38 | 56.13 | 52.38 | 58.70 |
| Dolbhiti* | 63.80 | 66.86 | 61.09 | 64.09 | 67.64 | 60.94 | 58.31 | 62.11 | 55.05 |
| Dolbhiti | 64.40 | 66.98 | 62.17 | 64.19 | 67.18 | 61.58 | 58.64 | 61.86 | 55.90 |
| Harkhali | 61.24 | 66.42 | 56.27 | 63.64 | 69.60 | 58.05 | 56.80 | 63.27 | 51.12 |
| Gramnikai* | 68.77 | 71.41 | 66.36 | 68.45 | 71.20 | 65.94 | 62.89 | 65.09 | 60.98 |
| Adachaki | 69.92 | 73.95 | 66.11 | 69.13 | 73.17 | 65.28 | 64.21 | 67.51 | 61.33 |
| Gramnikai | 65.43 | 66.67 | 64.36 | 65.62 | 66.92 | 64.50 | 58.62 | 59.57 | 57.81 |
| Mahishakandi | 76.06 | 77.78 | 74.44 | 75.70 | 78.05 | 73.44 | 72.22 | 74.04 | 70.54 |
| Hasra Majhail* | 63.30 | 65.81 | 60.94 | 63.41 | 66.05 | 60.97 | 58.11 | 60.96 | 55.56 |
| Hasra | 64.84 | 65.35 | 64.36 | 65.13 | 65.50 | 64.79 | 60.30 | 60.65 | 59.97 |
| Majalia | 60.66 | 64.20 | 57.34 | 60.62 | 64.52 | 57.01 | 54.98 | 59.13 | 51.31 |
| Prasadpur | 72.66 | 75.19 | 70.29 | 73.27 | 75.63 | 71.16 | 68.54 | 71.36 | 66.08 |
| Hatbari* | 58.29 | 60.40 | 56.28 | 58.41 | 60.64 | 56.30 | 51.87 | 54.23 | 49.71 |
| Char Hatbari | 62.93 | 65.04 | 60.88 | 62.99 | 65.20 | 60.82 | 57.80 | 60.79 | 54.89 |
| Hatbari | 55.43 | 57.49 | 53.50 | 55.57 | 57.73 | 53.57 | 48.10 | 49.85 | 46.55 |
| Rayderpara* | 56.53 | 58.48 | 54.72 | 57.17 | 59.24 | 55.28 | 50.80 | 53.56 | 48.30 |
| Rayderpara | 56.70 | 59.62 | 53.88 | 57.30 | 60.25 | 54.48 | 51.13 | 54.35 | 48.13 |
| Udnapara | 55.81 | 53.19 | 57.80 | 56.62 | 54.48 | 58.22 | 49.43 | 50.00 | 48.98 |

| Administrative Unit, Location and Community | 5 Years and above | | | 7 Years and above | | | 15 Years and above | | |
|---|-------------------|--------------|--------------|-------------------|--------------|--------------|--------------------|--------------|--------------|
| | Total | Male | Female | Total | Male | Female | Total | Male | Female |
| 1 | 2 | 3 | 4 | 5 | 6 | 7 | 8 | 9 | 10 |
| Sasharbal* | 50.08 | 48.81 | 51.29 | 51.22 | 50.18 | 52.19 | 41.51 | 39.73 | 43.09 |
| Tangail Rajibdia* | 45.66 | 45.54 | 45.77 | 46.45 | 46.70 | 46.19 | 38.41 | 38.46 | 38.36 |
| Kamrabad Union | 54.48 | 55.64 | 53.40 | 54.87 | 56.20 | 53.65 | 47.73 | 48.71 | 46.87 |
| Rural | 54.48 | 55.64 | 53.40 | 54.87 | 56.20 | 53.65 | 47.73 | 48.71 | 46.87 |
| Urban | 0.00 | 0.00 | 0.00 | 0.00 | 0.00 | 0.00 | 0.00 | 0.00 | 0.00 |
| Banda Baula* | 42.55 | 50.00 | 37.04 | 42.55 | 50.00 | 37.04 | 33.33 | 40.00 | 29.17 |
| Barabaria* | 57.09 | 58.35 | 55.93 | 57.35 | 58.80 | 56.03 | 49.38 | 51.07 | 47.89 |
| Barabaria | 54.85 | 55.46 | 54.28 | 55.19 | 55.90 | 54.54 | 46.80 | 47.65 | 46.04 |
| Bir Barabaria | 71.62 | 77.71 | 66.34 | 71.35 | 78.11 | 65.46 | 65.67 | 73.53 | 59.15 |
| Binjail (1st Khanda)* | 39.81 | 43.01 | 36.78 | 38.97 | 42.06 | 36.13 | 33.47 | 35.24 | 31.98 |
| Binjail (Part-1) | 39.81 | 43.01 | 36.78 | 38.97 | 42.06 | 36.13 | 33.47 | 35.24 | 31.98 |
| Binjail (2nd Khanda)* | 55.10 | 58.33 | 52.00 | 56.84 | 59.57 | 54.17 | 48.10 | 51.28 | 45.00 |
| Binjail (Part-2) | 55.10 | 58.33 | 52.00 | 56.84 | 59.57 | 54.17 | 48.10 | 51.28 | 45.00 |
| Char Dharabarsha* | 42.70 | 43.28 | 42.17 | 44.13 | 44.48 | 43.81 | 39.08 | 37.18 | 40.75 |
| Dharabarsha (1st Khanda)* | 66.92 | 69.35 | 64.79 | 66.67 | 68.33 | 65.22 | 62.28 | 64.81 | 60.00 |
| Dharabarsha (Part-1) | 66.92 | 69.35 | 64.79 | 66.67 | 68.33 | 65.22 | 62.28 | 64.81 | 60.00 |
| Dharabarsha (2nd Khanda)* | 80.74 | 89.39 | 72.46 | 81.54 | 88.89 | 74.63 | 78.38 | 86.27 | 71.67 |
| Dharabarsha (2nd Portion) | 80.74 | 89.39 | 72.46 | 81.54 | 88.89 | 74.63 | 78.38 | 86.27 | 71.67 |
| Goniarpara Dharabarsha (3rd Khanda)* | 51.49 | 52.59 | 50.39 | 51.24 | 52.89 | 49.60 | 41.54 | 42.69 | 40.48 |
| Goniarpara Dharabarsha (Part-3) | 51.49 | 52.59 | 50.39 | 51.24 | 52.89 | 49.60 | 41.54 | 42.69 | 40.48 |
| Gopinathpur Bayshing* | 98.68 | 99.07 | 98.32 | 98.62 | 99.04 | 98.25 | 98.31 | 98.72 | 98.00 |
| Gopinath Bayshing | 98.68 | 99.07 | 98.32 | 98.62 | 99.04 | 98.25 | 98.31 | 98.72 | 98.00 |
| Helenchabari* | 57.27 | 57.50 | 57.04 | 56.68 | 57.22 | 56.16 | 47.24 | 46.44 | 47.98 |
| Kandarpara* | 62.14 | 56.92 | 66.67 | 65.41 | 62.71 | 67.57 | 60.36 | 57.45 | 62.50 |
| Kandarpara Baruna* | 62.46 | 64.36 | 60.77 | 62.71 | 64.53 | 61.12 | 56.57 | 58.36 | 55.08 |
| Kayra* | 55.93 | 56.43 | 55.47 | 57.33 | 57.61 | 57.07 | 51.03 | 52.63 | 49.54 |
| Niugir Tengar* | 49.42 | 52.11 | 46.72 | 50.30 | 53.60 | 47.04 | 45.61 | 51.40 | 39.61 |
| Panchbari Decree* | 48.67 | 49.25 | 48.15 | 48.53 | 48.90 | 48.20 | 37.17 | 37.80 | 36.62 |
| Soakair* | 55.66 | 57.62 | 53.86 | 56.77 | 59.03 | 54.73 | 49.54 | 51.70 | 47.66 |
| Sonakanda* | 55.53 | 55.54 | 55.52 | 55.70 | 55.66 | 55.73 | 50.61 | 49.39 | 51.61 |
| Swadhinabari* | 46.76 | 44.34 | 48.91 | 48.21 | 46.47 | 49.72 | 43.83 | 41.43 | 45.89 |
| Syedpur* | 46.93 | 49.00 | 45.09 | 47.32 | 49.22 | 45.62 | 40.12 | 40.00 | 40.22 |
| Mahadan Union | 64.68 | 67.36 | 62.20 | 64.69 | 67.54 | 62.06 | 58.50 | 61.42 | 55.89 |
| Rural | 64.68 | 67.36 | 62.20 | 64.69 | 67.54 | 62.06 | 58.50 | 61.42 | 55.89 |
| Urban | 0.00 | 0.00 | 0.00 | 0.00 | 0.00 | 0.00 | 0.00 | 0.00 | 0.00 |
| Banagram* | 60.21 | 61.57 | 59.02 | 59.76 | 61.21 | 58.48 | 51.98 | 52.84 | 51.27 |
| Banagram | 59.96 | 61.46 | 58.62 | 59.60 | 61.23 | 58.13 | 51.57 | 52.40 | 50.87 |
| Shyamerpara | 60.79 | 61.84 | 59.94 | 60.13 | 61.18 | 59.27 | 52.95 | 53.90 | 52.17 |
| Banshbari* | 63.55 | 68.78 | 58.49 | 64.22 | 69.71 | 58.88 | 58.31 | 63.56 | 53.77 |
| Bara Shara* | 64.31 | 65.93 | 62.72 | 64.89 | 67.17 | 62.68 | 59.91 | 63.11 | 56.86 |
| Bil Balia* | 63.95 | 66.24 | 61.88 | 64.18 | 66.61 | 61.99 | 57.87 | 60.00 | 56.04 |
| Hiranyabari* | 61.18 | 64.00 | 58.73 | 60.88 | 63.48 | 58.65 | 54.76 | 58.93 | 51.25 |
| Hirannabari | 61.18 | 64.00 | 58.73 | 60.88 | 63.48 | 58.65 | 54.76 | 58.93 | 51.25 |
| Husnabad* | 69.00 | 69.85 | 68.29 | 68.89 | 70.13 | 67.86 | 62.16 | 63.75 | 60.84 |
| Jhingarbhita* | 55.14 | 62.60 | 49.07 | 55.76 | 62.70 | 50.00 | 47.35 | 57.28 | 39.02 |
| Karbari* | 69.28 | 72.40 | 66.33 | 69.05 | 72.34 | 65.91 | 63.06 | 66.89 | 59.46 |
| Kargram* | 72.17 | 74.69 | 69.81 | 71.76 | 74.61 | 69.09 | 65.95 | 68.67 | 63.50 |
| Khaguria* | 56.78 | 58.75 | 54.84 | 57.08 | 59.13 | 55.06 | 50.75 | 53.01 | 48.59 |
| Kodla* | 65.64 | 72.04 | 58.72 | 64.76 | 71.43 | 57.49 | 60.47 | 66.88 | 53.47 |
| Mahadan* | 69.41 | 72.38 | 66.61 | 69.54 | 72.70 | 66.57 | 64.91 | 68.54 | 61.52 |
| Matiajani* | 63.10 | 66.60 | 60.00 | 62.02 | 65.48 | 59.03 | 54.56 | 57.81 | 51.91 |

| Administrative Unit, Location and Community | 5 Years and above | | | 7 Years and above | | | 15 Years and above | | |
|---|-------------------|--------------|--------------|-------------------|--------------|--------------|--------------------|--------------|--------------|
| | Total | Male | Female | Total | Male | Female | Total | Male | Female |
| 1 | 2 | 3 | 4 | 5 | 6 | 7 | 8 | 9 | 10 |
| Naldair* | 74.00 | 78.21 | 70.14 | 73.77 | 78.24 | 69.77 | 70.07 | 75.00 | 65.73 |
| Raghunathpur* | 58.41 | 60.47 | 56.69 | 58.05 | 60.60 | 55.89 | 51.48 | 54.18 | 49.25 |
| Rajibdia* | 51.93 | 54.55 | 49.50 | 51.47 | 52.84 | 50.25 | 46.20 | 46.04 | 46.33 |
| Sanakair* | 66.16 | 70.40 | 62.10 | 66.57 | 70.92 | 62.37 | 60.53 | 65.22 | 56.14 |
| Dholochara | 71.74 | 76.10 | 67.48 | 72.03 | 77.12 | 67.09 | 67.42 | 73.48 | 61.48 |
| Sanakair | 67.54 | 72.23 | 63.00 | 67.94 | 72.59 | 63.38 | 62.19 | 67.15 | 57.51 |
| Shibpur | 58.48 | 60.81 | 56.35 | 59.04 | 61.67 | 56.65 | 51.20 | 53.81 | 48.87 |
| Sengua* | 63.41 | 65.25 | 61.66 | 63.77 | 65.78 | 61.87 | 56.77 | 58.50 | 55.22 |
| Uchchagram* | 65.72 | 68.21 | 63.26 | 65.38 | 67.67 | 63.17 | 59.34 | 61.10 | 57.74 |
| Pingna Union | 63.07 | 65.34 | 60.99 | 63.24 | 65.63 | 61.08 | 55.87 | 58.46 | 53.58 |
| Rural | 62.93 | 65.09 | 60.95 | 63.10 | 65.39 | 61.01 | 55.64 | 58.08 | 53.49 |
| Urban | 64.38 | 67.77 | 61.32 | 64.71 | 68.01 | 61.75 | 58.13 | 62.13 | 54.51 |
| Baraipatal* | 67.10 | 69.91 | 64.62 | 66.99 | 69.86 | 64.48 | 60.21 | 63.18 | 57.71 |
| Baraipatal | 67.09 | 71.54 | 62.99 | 66.88 | 71.29 | 62.85 | 59.39 | 64.07 | 55.29 |
| Fuladherpara | 67.12 | 67.70 | 66.64 | 67.14 | 67.91 | 66.50 | 61.25 | 62.01 | 60.63 |
| Bashuria* | 65.22 | 67.23 | 63.37 | 65.54 | 67.78 | 63.49 | 59.16 | 61.33 | 57.24 |
| Bashuria | 59.32 | 57.80 | 60.58 | 60.47 | 58.98 | 61.71 | 51.81 | 50.37 | 53.05 |
| Narpara | 65.76 | 68.56 | 63.09 | 65.61 | 68.63 | 62.74 | 58.72 | 62.17 | 55.50 |
| Padmapur | 73.06 | 75.30 | 71.19 | 74.66 | 77.49 | 72.38 | 70.14 | 73.12 | 67.89 |
| Radhanagar | 64.82 | 67.82 | 61.90 | 64.66 | 68.03 | 61.39 | 59.18 | 61.96 | 56.63 |
| Char Bashuria* | 53.57 | 60.00 | 46.15 | 55.56 | 64.29 | 46.15 | 50.00 | 58.33 | 41.67 |
| Dari Meiya* | 68.30 | 73.70 | 63.62 | 68.07 | 73.50 | 63.33 | 61.97 | 68.16 | 56.59 |
| Kabulibari* | 49.41 | 58.14 | 40.48 | 49.38 | 59.52 | 38.46 | 40.91 | 54.29 | 25.81 |
| Khas Baliamenda* | 56.11 | 56.96 | 55.28 | 56.72 | 57.62 | 55.84 | 44.16 | 46.09 | 42.24 |
| Medur* | 70.17 | 70.59 | 69.80 | 70.27 | 70.52 | 70.06 | 64.57 | 63.83 | 65.16 |
| Meiya* | 64.25 | 68.06 | 60.64 | 64.59 | 68.74 | 60.70 | 57.82 | 62.32 | 53.81 |
| Nalsunda* | 51.69 | 51.96 | 51.43 | 52.00 | 52.21 | 51.81 | 41.11 | 41.64 | 40.61 |
| Balia Menda | 60.34 | 58.82 | 61.69 | 59.70 | 58.50 | 60.78 | 50.41 | 48.75 | 51.86 |
| Dakatia Menda | 38.89 | 40.91 | 36.96 | 39.51 | 41.46 | 37.50 | 27.69 | 30.30 | 25.00 |
| Mirkutir | 54.37 | 54.33 | 54.40 | 55.08 | 54.79 | 55.37 | 44.77 | 45.04 | 44.50 |
| Nalsanda | 45.71 | 47.14 | 44.34 | 46.13 | 47.40 | 44.95 | 33.77 | 35.66 | 32.04 |
| Pingna* | 64.68 | 67.63 | 61.98 | 64.67 | 67.83 | 61.77 | 57.46 | 60.88 | 54.41 |
| Raspal* | 64.38 | 67.77 | 61.32 | 64.71 | 68.01 | 61.75 | 58.13 | 62.13 | 54.51 |
| Gopalganj Kawamara | 64.67 | 68.12 | 61.62 | 65.16 | 68.57 | 62.10 | 58.90 | 63.02 | 55.15 |
| Raspal | 62.74 | 65.93 | 59.56 | 62.17 | 64.85 | 59.66 | 53.51 | 56.69 | 50.69 |
| Pogaldigha Union | 66.43 | 68.45 | 64.56 | 66.66 | 68.78 | 64.71 | 60.94 | 63.19 | 58.94 |
| Rural | 66.08 | 68.03 | 64.26 | 66.29 | 68.35 | 64.38 | 60.47 | 62.64 | 58.51 |
| Urban | 68.05 | 70.43 | 65.92 | 68.40 | 70.87 | 66.21 | 63.14 | 65.81 | 60.87 |
| Binnafair* | 68.03 | 69.43 | 66.76 | 68.15 | 69.73 | 66.71 | 62.40 | 64.11 | 60.88 |
| Bagarpar | 70.93 | 72.23 | 69.74 | 71.30 | 72.61 | 70.12 | 66.21 | 67.89 | 64.68 |
| Binnafair | 56.54 | 55.22 | 57.87 | 57.93 | 56.91 | 58.94 | 49.44 | 47.24 | 51.52 |
| Chakpara | 73.82 | 75.57 | 72.26 | 73.53 | 75.78 | 71.53 | 68.74 | 71.38 | 66.39 |
| Gobindanagar | 74.83 | 75.57 | 74.17 | 74.72 | 75.40 | 74.11 | 70.22 | 70.75 | 69.75 |
| Monarpara | 66.21 | 68.49 | 64.13 | 66.62 | 69.55 | 63.96 | 60.71 | 63.92 | 57.86 |
| Patabuga | 70.04 | 71.03 | 69.20 | 68.70 | 70.22 | 67.43 | 63.57 | 65.13 | 62.30 |
| Putiarpar | 62.03 | 63.88 | 60.40 | 61.71 | 63.58 | 60.05 | 54.29 | 56.10 | 52.71 |
| Sancharpar | 70.64 | 73.53 | 68.16 | 70.92 | 73.66 | 68.51 | 66.11 | 69.25 | 63.37 |
| Shimultair | 70.34 | 75.96 | 64.50 | 70.45 | 76.00 | 64.80 | 64.76 | 71.60 | 57.67 |
| Brahmanjani* | 59.20 | 61.51 | 56.97 | 59.90 | 62.30 | 57.56 | 53.12 | 55.46 | 50.97 |
| Damodarpur* | 48.82 | 51.13 | 46.64 | 49.03 | 51.35 | 46.85 | 44.42 | 47.43 | 41.66 |
| Chechiabadha | 69.60 | 73.59 | 66.48 | 69.44 | 72.79 | 66.86 | 63.50 | 67.98 | 59.93 |

| Administrative Unit, Location and Community | 5 Years and above | | | 7 Years and above | | | 15 Years and above | | |
|---|-------------------|--------------|--------------|-------------------|--------------|--------------|--------------------|--------------|--------------|
| | Total | Male | Female | Total | Male | Female | Total | Male | Female |
| 1 | 2 | 3 | 4 | 5 | 6 | 7 | 8 | 9 | 10 |
| Damodarpur | 41.41 | 44.15 | 38.62 | 41.73 | 44.70 | 38.74 | 37.76 | 40.97 | 34.67 |
| Malipara* | 60.35 | 63.21 | 57.49 | 60.36 | 63.23 | 57.48 | 51.83 | 54.44 | 49.36 |
| Manikpatal* | 69.01 | 70.40 | 67.87 | 70.28 | 71.37 | 69.39 | 63.42 | 65.24 | 61.97 |
| Pogaldigha* | 70.10 | 72.16 | 68.18 | 70.37 | 72.54 | 68.38 | 65.55 | 67.92 | 63.44 |
| Charpara | 70.21 | 72.24 | 68.25 | 69.98 | 72.28 | 67.82 | 64.79 | 66.77 | 63.00 |
| Duriarbhita | 57.36 | 59.34 | 55.48 | 57.47 | 59.69 | 55.39 | 54.01 | 56.38 | 51.85 |
| Gobindapatal | 62.11 | 66.67 | 57.68 | 63.03 | 67.91 | 58.41 | 55.94 | 61.32 | 51.25 |
| Kandarpara | 72.98 | 75.05 | 71.09 | 73.43 | 75.46 | 71.61 | 68.71 | 70.81 | 66.87 |
| Kuranipara | 59.97 | 59.72 | 60.19 | 60.27 | 60.29 | 60.25 | 51.37 | 52.51 | 50.39 |
| Pakhimara | 85.86 | 87.99 | 83.58 | 86.80 | 89.03 | 84.43 | 85.15 | 87.82 | 82.39 |
| Palisha | 70.96 | 73.23 | 68.88 | 70.91 | 72.94 | 69.04 | 65.84 | 68.01 | 63.87 |
| Pogaldigha | 60.66 | 61.48 | 59.93 | 60.69 | 61.62 | 59.88 | 53.79 | 54.64 | 53.07 |
| Ramchandrakhali | 62.73 | 64.31 | 61.60 | 62.99 | 64.55 | 61.90 | 55.99 | 57.35 | 55.07 |
| Tarakandi | 76.15 | 77.75 | 74.75 | 75.62 | 77.15 | 74.29 | 70.71 | 72.06 | 69.59 |
| Rudra Bayra* | 68.05 | 70.43 | 65.92 | 68.40 | 70.87 | 66.21 | 63.14 | 65.81 | 60.87 |
| Baishar Charpara | 71.97 | 73.53 | 70.46 | 71.56 | 72.59 | 70.59 | 66.06 | 67.92 | 64.29 |
| Bayra | 67.49 | 69.61 | 65.65 | 68.47 | 70.83 | 66.43 | 63.99 | 66.63 | 61.80 |
| Gachh Bayra | 61.02 | 63.71 | 58.56 | 61.67 | 64.26 | 59.38 | 56.08 | 59.74 | 52.85 |
| Gendarpara | 68.50 | 70.00 | 67.09 | 68.74 | 70.60 | 67.00 | 63.27 | 64.40 | 62.26 |
| Rudra Bayra | 71.31 | 74.61 | 68.44 | 71.08 | 74.37 | 68.26 | 65.55 | 69.08 | 62.67 |
| Takuria* | 53.11 | 55.96 | 50.24 | 53.41 | 56.67 | 50.17 | 42.34 | 44.84 | 40.04 |
| Satpoa Union | 52.86 | 54.75 | 51.03 | 53.00 | 55.08 | 51.01 | 44.05 | 45.99 | 42.24 |
| Rural | 52.86 | 54.75 | 51.03 | 53.00 | 55.08 | 51.01 | 44.05 | 45.99 | 42.24 |
| Urban | 0.00 | 0.00 | 0.00 | 0.00 | 0.00 | 0.00 | 0.00 | 0.00 | 0.00 |
| Adra* | 49.62 | 50.94 | 48.31 | 50.01 | 51.51 | 48.51 | 39.85 | 41.30 | 38.45 |
| Baghmara* | 60.28 | 64.09 | 56.37 | 60.08 | 64.11 | 55.90 | 53.29 | 57.32 | 49.31 |
| Char Jamira* | 54.89 | 56.10 | 53.78 | 54.69 | 56.00 | 53.48 | 45.74 | 47.95 | 43.70 |
| Chhataria* | 56.25 | 58.51 | 54.05 | 56.31 | 58.83 | 53.88 | 46.82 | 48.47 | 45.32 |
| Chuniapatal* | 50.81 | 52.26 | 49.43 | 51.56 | 53.01 | 50.19 | 42.89 | 43.91 | 41.95 |
| Daserbari* | 41.92 | 46.06 | 38.00 | 42.73 | 46.56 | 39.08 | 37.56 | 40.76 | 34.60 |
| Dighalkandi* | 61.95 | 66.89 | 56.85 | 61.46 | 66.67 | 56.03 | 52.61 | 57.39 | 47.83 |
| Kunairpara* | 47.33 | 48.79 | 45.85 | 48.72 | 50.75 | 46.63 | 40.06 | 42.26 | 37.80 |
| Nagda* | 68.02 | 70.31 | 66.03 | 67.71 | 69.23 | 66.41 | 60.27 | 62.35 | 58.54 |
| Nandina* | 56.60 | 56.48 | 56.72 | 56.65 | 56.79 | 56.54 | 47.38 | 46.25 | 48.30 |
| Rouha* | 50.23 | 52.69 | 47.91 | 49.84 | 52.28 | 47.54 | 39.07 | 42.82 | 35.50 |
| Khalishakuri | 54.89 | 56.09 | 53.75 | 56.00 | 57.34 | 54.74 | 48.64 | 51.91 | 45.41 |
| Rouha | 49.43 | 52.10 | 46.92 | 48.78 | 51.42 | 46.31 | 37.38 | 41.18 | 33.80 |
| Sarishabari* | 50.37 | 52.16 | 48.68 | 50.56 | 52.81 | 48.46 | 42.85 | 44.98 | 40.92 |
| Char Sarishabari | 50.37 | 52.16 | 48.68 | 50.56 | 52.81 | 48.46 | 42.85 | 44.98 | 40.92 |
| Shinguria* | 45.67 | 50.93 | 41.10 | 43.92 | 48.82 | 39.73 | 30.45 | 34.02 | 27.64 |
| Shishua* | 60.54 | 60.72 | 60.34 | 60.67 | 61.22 | 60.08 | 51.68 | 51.35 | 52.02 |
| Tangail Diar Krishnai* | 47.03 | 52.25 | 42.19 | 47.90 | 53.45 | 42.62 | 43.49 | 50.35 | 36.91 |

Table C-06: Population Aged 5 Years and above by Field of Education and Highest Level of Education Attained by Location And Community, 2022

| Administrative Unit, Location and Community | Population | Field of Education | | | | | Highest Level of Education Attained | | | | | | | | | | |
|--|----------------|--------------------|----------------|--------------|---------------|--------------|-------------------------------------|---|-------------------------------------|-----------------|---------------|---------------|------------------------------|-----------------------------|---------------------------|----------------------|--|
| | | Total | General | Technical | Religious | Others | Total | Attended School but Not Completed Play/Nursery/KG/Pre-Primary/Class I | Play/Nursery/KG/Pre-Primary student | Student-Class I | Class I- V | Class VI- IX | SSC/Dakhl/O-Level/Equivalent | HSC/Alim/A-Level/Equivalent | Diploma/Nursing/Midwifery | Graduate and above** | Non-formal/Informal Education and Others |
| 1 | 2 | 3 | 4 | 5 | 6 | 7 | 8 | 9 | 10 | 11 | 12 | 13 | 14 | 15 | 16 | 17 | 18 |
| Jamalpur | 2261349 | 1513475 | 1315203 | 18896 | 113458 | 65918 | 1513475 | 17121 | 59406 | 38672 | 473788 | 435794 | 163500 | 138822 | 5667 | 85379 | 95326 |
| Rural | 1670897 | 1082280 | 935468 | 13072 | 83835 | 49905 | 1082280 | 12757 | 43527 | 28914 | 348928 | 319632 | 113791 | 91424 | 3324 | 48116 | 71867 |
| Urban | 590452 | 431195 | 379735 | 5824 | 29623 | 16013 | 431195 | 4364 | 15879 | 9758 | 124860 | 116162 | 49709 | 47398 | 2343 | 37263 | 23459 |
| Bakshiganj Upazila | 213851 | 138465 | 121254 | 1394 | 13274 | 2543 | 138465 | 2113 | 5449 | 4090 | 53877 | 39671 | 12086 | 9464 | 290 | 5696 | 5729 |
| Rural | 116434 | 74033 | 64182 | 664 | 7751 | 1436 | 74033 | 1250 | 2870 | 2338 | 29595 | 21599 | 6265 | 4629 | 99 | 2543 | 2845 |
| Urban | 97417 | 64432 | 57072 | 730 | 5523 | 1107 | 64432 | 863 | 2579 | 1752 | 24282 | 18072 | 5821 | 4835 | 191 | 3153 | 2884 |
| Bakshiganj Paurashava | 45841 | 32209 | 28448 | 361 | 2903 | 497 | 32209 | 300 | 1309 | 885 | 11806 | 8586 | 3100 | 2644 | 119 | 2117 | 1343 |
| Ward No. 01 | 4105 | 2525 | 2301 | 19 | 199 | 6 | 2525 | 18 | 92 | 77 | 1064 | 729 | 224 | 170 | 0 | 85 | 66 |
| Malirchar* | 4105 | 2525 | 2301 | 19 | 199 | 6 | 2525 | 18 | 92 | 77 | 1064 | 729 | 224 | 170 | 0 | 85 | 66 |
| Beparipara | 554 | 313 | 303 | 0 | 10 | 0 | 313 | 5 | 13 | 6 | 182 | 77 | 13 | 11 | 0 | 6 | 0 |
| Chalakpara | 595 | 371 | 349 | 4 | 18 | 0 | 371 | 3 | 15 | 5 | 154 | 112 | 43 | 24 | 0 | 4 | 11 |
| Ghoshpara | 359 | 263 | 230 | 5 | 27 | 1 | 263 | 0 | 1 | 13 | 93 | 90 | 27 | 21 | 0 | 14 | 4 |
| Moulvipara | 657 | 380 | 327 | 2 | 51 | 0 | 380 | 1 | 13 | 21 | 157 | 116 | 40 | 18 | 0 | 14 | 0 |
| Nayapara | 1454 | 855 | 759 | 8 | 84 | 4 | 855 | 8 | 42 | 20 | 342 | 242 | 77 | 54 | 0 | 27 | 43 |
| Hazi Para | 486 | 343 | 333 | 0 | 9 | 1 | 343 | 1 | 8 | 12 | 136 | 92 | 24 | 42 | 0 | 20 | 8 |
| Ward No. 02 | 3603 | 2621 | 2187 | 30 | 184 | 220 | 2621 | 16 | 82 | 66 | 893 | 696 | 248 | 197 | 9 | 110 | 304 |
| Malirchar (Part)* | 3603 | 2621 | 2187 | 30 | 184 | 220 | 2621 | 16 | 82 | 66 | 893 | 696 | 248 | 197 | 9 | 110 | 304 |
| Dhumalipara | 1204 | 820 | 753 | 13 | 46 | 8 | 820 | 6 | 21 | 17 | 240 | 191 | 134 | 120 | 6 | 62 | 23 |
| Malirchar Pashchimpara | 436 | 436 | 199 | 0 | 31 | 206 | 436 | 1 | 10 | 11 | 81 | 69 | 13 | 10 | 0 | 0 | 241 |
| Mandalpara | 863 | 652 | 566 | 14 | 67 | 5 | 652 | 0 | 23 | 10 | 251 | 205 | 58 | 44 | 3 | 28 | 30 |
| Takirpara | 1100 | 713 | 669 | 3 | 40 | 1 | 713 | 9 | 28 | 28 | 321 | 231 | 43 | 23 | 0 | 20 | 10 |
| Ward No. 03 | 3050 | 1963 | 1763 | 4 | 195 | 1 | 1963 | 33 | 128 | 85 | 950 | 457 | 156 | 99 | 0 | 46 | 9 |
| Malirchar* | 3050 | 1963 | 1763 | 4 | 195 | 1 | 1963 | 33 | 128 | 85 | 950 | 457 | 156 | 99 | 0 | 46 | 9 |
| Baraitari | 311 | 189 | 189 | 0 | 0 | 0 | 189 | 1 | 15 | 7 | 92 | 54 | 13 | 2 | 0 | 3 | 2 |
| Mesherchar Pashchimpara | 1284 | 909 | 853 | 3 | 52 | 1 | 909 | 20 | 33 | 36 | 445 | 214 | 79 | 50 | 0 | 30 | 2 |
| Mesherchar Purbapara | 1455 | 865 | 721 | 1 | 143 | 0 | 865 | 12 | 80 | 42 | 413 | 189 | 64 | 47 | 0 | 13 | 5 |
| Ward No. 04 | 6601 | 4597 | 4181 | 57 | 353 | 6 | 4597 | 37 | 221 | 94 | 1599 | 1234 | 482 | 445 | 15 | 393 | 77 |
| Rajendraganj* | 6601 | 4597 | 4181 | 57 | 353 | 6 | 4597 | 37 | 221 | 94 | 1599 | 1234 | 482 | 445 | 15 | 393 | 77 |
| Bakshiganj Pashchimpara | 1296 | 1001 | 891 | 12 | 98 | 0 | 1001 | 3 | 54 | 18 | 277 | 324 | 113 | 98 | 3 | 108 | 3 |
| Jigatala | 700 | 362 | 342 | 3 | 17 | 0 | 362 | 12 | 28 | 3 | 167 | 88 | 25 | 34 | 0 | 5 | 0 |
| Kagmaripara | 1053 | 572 | 501 | 6 | 64 | 1 | 572 | 4 | 23 | 18 | 251 | 154 | 45 | 36 | 1 | 14 | 26 |
| Miapara | 1398 | 1033 | 970 | 6 | 57 | 0 | 1033 | 7 | 36 | 24 | 350 | 262 | 101 | 106 | 4 | 124 | 19 |
| Pakhimara | 618 | 482 | 462 | 4 | 16 | 0 | 482 | 2 | 17 | 9 | 191 | 121 | 57 | 40 | 2 | 39 | 4 |
| Sardapara | 908 | 703 | 639 | 5 | 55 | 4 | 703 | 5 | 31 | 10 | 228 | 161 | 95 | 86 | 4 | 78 | 5 |
| Saudagarpara | 628 | 444 | 376 | 21 | 46 | 1 | 444 | 4 | 32 | 12 | 135 | 124 | 46 | 45 | 1 | 25 | 20 |
| Ward No. 05 | 5539 | 4322 | 3800 | 67 | 380 | 75 | 4322 | 27 | 172 | 104 | 1287 | 1129 | 508 | 437 | 29 | 519 | 110 |
| Rajendraganj* | 5539 | 4322 | 3800 | 67 | 380 | 75 | 4322 | 27 | 172 | 104 | 1287 | 1129 | 508 | 437 | 29 | 519 | 110 |
| Bakshiganj Bazar | 658 | 584 | 539 | 11 | 29 | 5 | 584 | 0 | 19 | 13 | 107 | 138 | 82 | 108 | 4 | 108 | 5 |
| Bakshiganj Namapara | 1857 | 1512 | 1261 | 17 | 167 | 67 | 1512 | 15 | 61 | 29 | 391 | 407 | 152 | 145 | 13 | 206 | 93 |
| Bakshiganj Uttarpara | 1071 | 888 | 853 | 7 | 26 | 2 | 888 | 6 | 42 | 17 | 211 | 220 | 137 | 100 | 9 | 142 | 4 |
| Malipara | 49 | 44 | 44 | 0 | 0 | 0 | 44 | 0 | 4 | 0 | 6 | 14 | 5 | 7 | 1 | 7 | 0 |
| Mesherchar Namapara | 1492 | 977 | 814 | 4 | 158 | 1 | 977 | 4 | 36 | 29 | 459 | 261 | 77 | 57 | 0 | 46 | 8 |
| Modakpara | 412 | 317 | 289 | 28 | 0 | 0 | 317 | 2 | 10 | 16 | 113 | 89 | 55 | 20 | 2 | 10 | 0 |
| Ward No. 06 | 7003 | 4986 | 4313 | 81 | 438 | 154 | 4986 | 47 | 183 | 128 | 1683 | 1307 | 471 | 390 | 32 | 412 | 333 |
| Char Kauria* | 2032 | 1649 | 1423 | 40 | 186 | 0 | 1649 | 5 | 44 | 40 | 337 | 362 | 198 | 196 | 14 | 308 | 145 |
| Chariapara | 2032 | 1649 | 1423 | 40 | 186 | 0 | 1649 | 5 | 44 | 40 | 337 | 362 | 198 | 196 | 14 | 308 | 145 |
| Goalgaon* | 4971 | 3337 | 2890 | 41 | 252 | 154 | 3337 | 42 | 139 | 88 | 1346 | 945 | 273 | 194 | 18 | 104 | 188 |
| Chanderban | 1233 | 848 | 775 | 13 | 59 | 1 | 848 | 4 | 21 | 25 | 335 | 244 | 73 | 71 | 3 | 31 | 41 |
| Chandrabaj | 268 | 164 | 142 | 7 | 15 | 0 | 164 | 5 | 11 | 8 | 71 | 38 | 13 | 10 | 3 | 5 | 0 |
| Madhyapara | 680 | 476 | 449 | 7 | 20 | 0 | 476 | 9 | 14 | 7 | 163 | 142 | 44 | 25 | 6 | 17 | 49 |
| Pashchimpara | 1115 | 752 | 658 | 10 | 84 | 0 | 752 | 12 | 32 | 23 | 295 | 221 | 73 | 42 | 2 | 27 | 25 |
| Purbapara | 1675 | 1097 | 866 | 4 | 74 | 153 | 1097 | 12 | 61 | 25 | 482 | 300 | 70 | 46 | 4 | 24 | 73 |

| Administrative Unit, Location and Community | Population | Field of Education | | | | | Highest Level of Education Attained | | | | | | | | | | |
|--|--------------|--------------------|--------------|------------|-------------|-----------|-------------------------------------|--|-------------------------------------|-----------------|-------------|--------------|--------------------------------|------------------------------|----------------------------|----------------------|--|
| | | Total | General | Technical | Religious | Others | Total | Attended School but Not Completed Play/Nursery/ KG/Pre-Primary/Class I | Play/Nursery/KG/Pre-Primary student | Student-Class I | Class I- V | Class VI- IX | SSC/Dakhil/O-Level/ Equivalent | HSC/Alim/A-Level/ Equivalent | Diploma/Nursing/ Midwifery | Graduate and above** | Non-formal/Informal Education and Others |
| 1 | 2 | 3 | 4 | 5 | 6 | 7 | 8 | 9 | 10 | 11 | 12 | 13 | 14 | 15 | 16 | 17 | 18 |
| Ward No. 07 | 5744 | 4284 | 3864 | 52 | 358 | 10 | 4284 | 55 | 167 | 93 | 1466 | 1149 | 451 | 484 | 11 | 290 | 118 |
| Char Kauria (Part)* | 5744 | 4284 | 3864 | 52 | 358 | 10 | 4284 | 55 | 167 | 93 | 1466 | 1149 | 451 | 484 | 11 | 290 | 118 |
| Dakkhin Simarpara | 759 | 658 | 589 | 6 | 62 | 1 | 658 | 7 | 20 | 19 | 168 | 192 | 84 | 76 | 2 | 62 | 28 |
| Pakhimara | 1460 | 1088 | 955 | 15 | 115 | 3 | 1088 | 20 | 32 | 29 | 421 | 287 | 74 | 120 | 4 | 70 | 31 |
| Sarkarpara | 417 | 319 | 307 | 0 | 11 | 1 | 319 | 6 | 15 | 3 | 110 | 81 | 51 | 31 | 0 | 16 | 6 |
| Uttar Simarpar | 3108 | 2219 | 2013 | 31 | 170 | 5 | 2219 | 22 | 100 | 42 | 767 | 589 | 242 | 257 | 5 | 142 | 53 |
| Ward No. 08 | 6414 | 4300 | 3701 | 31 | 549 | 19 | 4300 | 30 | 193 | 153 | 1814 | 1124 | 360 | 270 | 17 | 167 | 172 |
| Char Kauria* | 6414 | 4300 | 3701 | 31 | 549 | 19 | 4300 | 30 | 193 | 153 | 1814 | 1124 | 360 | 270 | 17 | 167 | 172 |
| Daripara | 1767 | 1152 | 992 | 1 | 159 | 0 | 1152 | 11 | 64 | 49 | 534 | 298 | 77 | 68 | 2 | 29 | 20 |
| Majhpara | 1440 | 999 | 942 | 13 | 44 | 0 | 999 | 5 | 48 | 36 | 369 | 267 | 109 | 88 | 1 | 56 | 20 |
| Pashchim Char Kauri para | 2024 | 1346 | 1092 | 8 | 227 | 19 | 1346 | 9 | 52 | 37 | 547 | 348 | 108 | 67 | 10 | 45 | 123 |
| Uttar Majhpara | 1183 | 803 | 675 | 9 | 119 | 0 | 803 | 5 | 29 | 31 | 364 | 211 | 66 | 47 | 4 | 37 | 9 |
| Ward No. 09 | 3782 | 2611 | 2338 | 20 | 247 | 6 | 2611 | 37 | 71 | 85 | 1050 | 761 | 200 | 152 | 6 | 95 | 154 |
| Char Kauria (Part)* | 3782 | 2611 | 2338 | 20 | 247 | 6 | 2611 | 37 | 71 | 85 | 1050 | 761 | 200 | 152 | 6 | 95 | 154 |
| Bhati para | 765 | 441 | 399 | 0 | 39 | 3 | 441 | 8 | 11 | 16 | 226 | 119 | 23 | 12 | 0 | 8 | 18 |
| Khamarpara | 563 | 355 | 313 | 5 | 36 | 1 | 355 | 1 | 12 | 12 | 99 | 103 | 59 | 7 | 3 | 16 | 43 |
| Tali para | 960 | 725 | 648 | 6 | 70 | 1 | 725 | 23 | 19 | 15 | 278 | 215 | 48 | 57 | 2 | 26 | 42 |
| Tikarkandi | 1494 | 1090 | 978 | 9 | 102 | 1 | 1090 | 5 | 29 | 42 | 447 | 324 | 70 | 76 | 1 | 45 | 51 |
| Bagarchar Union | 37238 | 23464 | 20926 | 200 | 2338 | 0 | 23464 | 287 | 894 | 662 | 9290 | 7392 | 1967 | 1391 | 47 | 743 | 791 |
| Rural | 19780 | 12090 | 10433 | 126 | 1531 | 0 | 12090 | 112 | 472 | 344 | 4787 | 3720 | 1040 | 738 | 16 | 405 | 456 |
| Urban | 17458 | 11374 | 10493 | 74 | 807 | 0 | 11374 | 175 | 422 | 318 | 4503 | 3672 | 927 | 653 | 31 | 338 | 335 |
| Alirpara* | 5709 | 3637 | 3303 | 21 | 313 | 0 | 3637 | 40 | 127 | 123 | 1437 | 1008 | 355 | 255 | 2 | 143 | 147 |
| Alirpara | 2658 | 1632 | 1497 | 2 | 133 | 0 | 1632 | 27 | 60 | 52 | 688 | 413 | 162 | 104 | 0 | 63 | 63 |
| Morarpara | 1436 | 894 | 806 | 6 | 82 | 0 | 894 | 5 | 16 | 25 | 331 | 260 | 97 | 67 | 1 | 30 | 62 |
| Tangari para | 1615 | 1111 | 1000 | 13 | 98 | 0 | 1111 | 8 | 51 | 46 | 418 | 335 | 96 | 84 | 1 | 50 | 22 |
| Bagarchar* | 4863 | 2960 | 2554 | 46 | 360 | 0 | 2960 | 33 | 152 | 82 | 1245 | 940 | 198 | 125 | 2 | 75 | 108 |
| Bander Para | 659 | 366 | 332 | 0 | 34 | 0 | 366 | 2 | 17 | 13 | 183 | 95 | 18 | 5 | 0 | 2 | 31 |
| Dakkhin Bagarchar | 678 | 428 | 365 | 4 | 59 | 0 | 428 | 3 | 30 | 9 | 176 | 135 | 33 | 25 | 0 | 16 | 1 |
| Namapara | 847 | 555 | 377 | 32 | 146 | 0 | 555 | 15 | 41 | 10 | 271 | 149 | 29 | 19 | 0 | 5 | 16 |
| Uttar Bagarchar | 1799 | 1082 | 991 | 6 | 85 | 0 | 1082 | 9 | 46 | 42 | 418 | 365 | 62 | 48 | 2 | 48 | 42 |
| Zolapara | 880 | 529 | 489 | 4 | 36 | 0 | 529 | 4 | 18 | 8 | 197 | 196 | 56 | 28 | 0 | 4 | 18 |
| Ghasirpara* | 7966 | 4674 | 4055 | 49 | 570 | 0 | 4674 | 39 | 162 | 119 | 1897 | 1510 | 409 | 310 | 7 | 145 | 76 |
| Bangalpara | 820 | 505 | 472 | 1 | 32 | 0 | 505 | 12 | 19 | 16 | 240 | 140 | 47 | 21 | 1 | 9 | 0 |
| Bhati Para | 301 | 88 | 53 | 2 | 33 | 0 | 88 | 0 | 1 | 7 | 41 | 29 | 6 | 2 | 0 | 2 | 0 |
| Dakpara | 691 | 322 | 305 | 1 | 16 | 0 | 322 | 10 | 16 | 13 | 116 | 110 | 23 | 20 | 2 | 12 | 0 |
| Golakati | 815 | 432 | 395 | 7 | 30 | 0 | 432 | 2 | 24 | 13 | 194 | 121 | 35 | 31 | 0 | 9 | 3 |
| Khuni Para | 156 | 99 | 90 | 0 | 9 | 0 | 99 | 1 | 5 | 0 | 63 | 23 | 5 | 2 | 0 | 0 | 0 |
| Madhyapara | 1109 | 702 | 607 | 10 | 85 | 0 | 702 | 1 | 21 | 26 | 267 | 226 | 67 | 57 | 1 | 34 | 2 |
| Mandalpara | 688 | 494 | 359 | 17 | 118 | 0 | 494 | 6 | 10 | 14 | 165 | 167 | 52 | 41 | 2 | 36 | 1 |
| Mollapara | 877 | 596 | 552 | 6 | 38 | 0 | 596 | 3 | 30 | 12 | 239 | 199 | 57 | 40 | 0 | 10 | 6 |
| Nayapara | 1306 | 686 | 612 | 3 | 71 | 0 | 686 | 3 | 5 | 7 | 285 | 255 | 68 | 32 | 1 | 26 | 4 |
| Sarkarpara | 570 | 345 | 277 | 0 | 68 | 0 | 345 | 1 | 26 | 9 | 135 | 108 | 19 | 40 | 0 | 3 | 4 |
| Sunerpara | 633 | 405 | 333 | 2 | 70 | 0 | 405 | 0 | 5 | 2 | 152 | 132 | 30 | 24 | 0 | 4 | 56 |
| Ramrampur* | 17458 | 11374 | 10493 | 74 | 807 | 0 | 11374 | 175 | 422 | 318 | 4503 | 3672 | 927 | 653 | 31 | 338 | 335 |
| Balikeshi | 636 | 445 | 378 | 3 | 64 | 0 | 445 | 1 | 8 | 22 | 175 | 141 | 30 | 22 | 2 | 10 | 34 |
| Balurchar | 912 | 518 | 477 | 2 | 39 | 0 | 518 | 22 | 26 | 21 | 197 | 165 | 35 | 32 | 3 | 12 | 5 |
| Dakkhin Sarmara | 1690 | 1267 | 1195 | 9 | 63 | 0 | 1267 | 30 | 44 | 36 | 509 | 389 | 110 | 77 | 8 | 51 | 13 |
| Dhararchar | 1776 | 1205 | 1127 | 18 | 60 | 0 | 1205 | 3 | 44 | 30 | 483 | 385 | 120 | 68 | 5 | 35 | 32 |
| Gopalpur | 1317 | 901 | 761 | 16 | 124 | 0 | 901 | 6 | 9 | 16 | 311 | 299 | 71 | 70 | 2 | 35 | 82 |
| Hamidpur | 106 | 66 | 60 | 0 | 6 | 0 | 66 | 4 | 2 | 7 | 26 | 17 | 3 | 3 | 0 | 4 | 0 |
| Khasergaon | 1533 | 1135 | 1065 | 4 | 66 | 0 | 1135 | 8 | 43 | 31 | 504 | 315 | 115 | 58 | 1 | 35 | 25 |
| Munshi Para | 373 | 196 | 190 | 1 | 5 | 0 | 196 | 3 | 1 | 11 | 75 | 76 | 8 | 17 | 0 | 3 | 2 |
| Natun Tali para | 251 | 156 | 150 | 0 | 6 | 0 | 156 | 2 | 3 | 5 | 85 | 47 | 6 | 6 | 0 | 2 | 0 |
| Perirchar | 896 | 487 | 434 | 1 | 52 | 0 | 487 | 3 | 42 | 14 | 224 | 132 | 32 | 23 | 1 | 8 | 8 |
| Ramrampur | 755 | 424 | 399 | 1 | 24 | 0 | 424 | 2 | 15 | 19 | 190 | 123 | 27 | 19 | 1 | 8 | 20 |

| Administrative Unit, Location and Community | Population | Field of Education | | | | | Highest Level of Education Attained | | | | | | | | | | |
|--|--------------|--------------------|--------------|------------|-------------|------------|-------------------------------------|--|-------------------------------------|-----------------|-------------|--------------|---------------------------------|------------------------------|----------------------------|----------------------|--|
| | | Total | General | Technical | Religious | Others | Total | Attended School but Not Completed Play/Nursery/ KG/Pre-Primary/Class I | Play/Nursery/KG/Pre-Primary student | Student-Class I | Class I- V | Class VI- IX | SSC/Dakshil/O-Level/ Equivalent | HSC/Alim/A-Level/ Equivalent | Diploma/Nursing/ Midwifery | Graduate and above** | Non-formal/Informal Education and Others |
| 1 | 2 | 3 | 4 | 5 | 6 | 7 | 8 | 9 | 10 | 11 | 12 | 13 | 14 | 15 | 16 | 17 | 18 |
| Satbhita | 1876 | 1050 | 974 | 5 | 71 | 0 | 1050 | 2 | 19 | 34 | 356 | 397 | 119 | 77 | 3 | 37 | 6 |
| Taliapara | 3223 | 2079 | 1963 | 8 | 108 | 0 | 2079 | 79 | 110 | 53 | 788 | 717 | 150 | 98 | 2 | 58 | 24 |
| Tupkarchar (Tupkar Para) | 491 | 400 | 317 | 1 | 82 | 0 | 400 | 0 | 16 | 2 | 130 | 107 | 34 | 23 | 1 | 10 | 77 |
| Uttar Sarmara | 1623 | 1045 | 1003 | 5 | 37 | 0 | 1045 | 10 | 40 | 17 | 450 | 362 | 67 | 60 | 2 | 30 | 7 |
| Uthanerpara* | 1242 | 819 | 521 | 10 | 288 | 0 | 819 | 0 | 31 | 20 | 208 | 262 | 78 | 48 | 5 | 42 | 125 |
| Mirapara | 820 | 557 | 412 | 6 | 139 | 0 | 557 | 0 | 21 | 16 | 161 | 189 | 51 | 37 | 4 | 22 | 56 |
| Uthanerpara | 422 | 262 | 109 | 4 | 149 | 0 | 262 | 0 | 10 | 4 | 47 | 73 | 27 | 11 | 1 | 20 | 69 |
| Bakshiganj Union | 9772 | 6137 | 5383 | 105 | 616 | 33 | 6137 | 52 | 222 | 283 | 2384 | 1920 | 597 | 369 | 18 | 215 | 77 |
| Rural | 9772 | 6137 | 5383 | 105 | 616 | 33 | 6137 | 52 | 222 | 283 | 2384 | 1920 | 597 | 369 | 18 | 215 | 77 |
| Urban | 0 | 0 | 0 | 0 | 0 | 0 | 0 | 0 | 0 | 0 | 0 | 0 | 0 | 0 | 0 | 0 | 0 |
| Malirchar* | 3343 | 1983 | 1731 | 15 | 233 | 4 | 1983 | 13 | 73 | 88 | 825 | 620 | 188 | 108 | 1 | 58 | 9 |
| Jhalarchar Pashchimpara | 1172 | 651 | 498 | 2 | 150 | 1 | 651 | 7 | 31 | 25 | 228 | 236 | 60 | 42 | 0 | 22 | 0 |
| Jhalarchar Purbapara | 952 | 608 | 550 | 4 | 53 | 1 | 608 | 6 | 23 | 29 | 256 | 155 | 82 | 33 | 0 | 17 | 7 |
| Jigatala | 647 | 371 | 348 | 4 | 17 | 2 | 371 | 0 | 14 | 4 | 172 | 125 | 21 | 20 | 1 | 12 | 2 |
| Singarchar | 572 | 353 | 335 | 5 | 13 | 0 | 353 | 0 | 5 | 30 | 169 | 104 | 25 | 13 | 0 | 7 | 0 |
| Pashchim Jhalarchar* | 328 | 161 | 130 | 0 | 31 | 0 | 161 | 0 | 5 | 3 | 81 | 37 | 24 | 6 | 0 | 5 | 0 |
| Surjanagar* | 6101 | 3993 | 3522 | 90 | 352 | 29 | 3993 | 39 | 144 | 192 | 1478 | 1263 | 385 | 255 | 17 | 152 | 68 |
| Manakasa | 682 | 431 | 318 | 6 | 107 | 0 | 431 | 3 | 12 | 28 | 167 | 138 | 39 | 15 | 2 | 12 | 15 |
| Pashchimpara | 2748 | 1872 | 1635 | 47 | 161 | 29 | 1872 | 26 | 83 | 104 | 664 | 618 | 153 | 109 | 9 | 68 | 38 |
| Purbapara | 2671 | 1690 | 1569 | 37 | 84 | 0 | 1690 | 10 | 49 | 60 | 647 | 507 | 193 | 131 | 6 | 72 | 15 |
| Battajore Union | 22593 | 15447 | 12796 | 225 | 2016 | 410 | 15447 | 138 | 544 | 454 | 5833 | 4653 | 1573 | 1068 | 23 | 662 | 499 |
| Rural | 22593 | 15447 | 12796 | 225 | 2016 | 410 | 15447 | 138 | 544 | 454 | 5833 | 4653 | 1573 | 1068 | 23 | 662 | 499 |
| Urban | 0 | 0 | 0 | 0 | 0 | 0 | 0 | 0 | 0 | 0 | 0 | 0 | 0 | 0 | 0 | 0 | 0 |
| Battajore* | 10662 | 7503 | 6125 | 119 | 938 | 321 | 7503 | 76 | 269 | 215 | 2799 | 2217 | 739 | 499 | 15 | 328 | 346 |
| Birgaon Kandapara | 289 | 210 | 179 | 2 | 29 | 0 | 210 | 0 | 9 | 8 | 81 | 75 | 19 | 7 | 0 | 11 | 0 |
| Birgaon Uttarpara | 636 | 467 | 407 | 4 | 51 | 5 | 467 | 10 | 19 | 18 | 154 | 155 | 52 | 34 | 0 | 19 | 6 |
| Chakpara | 288 | 197 | 160 | 2 | 35 | 0 | 197 | 3 | 10 | 6 | 81 | 60 | 12 | 8 | 0 | 12 | 5 |
| Chariapara | 384 | 262 | 238 | 4 | 20 | 0 | 262 | 3 | 6 | 12 | 73 | 116 | 20 | 13 | 0 | 11 | 8 |
| Datterchar Dakkhinpara (Part) | 1015 | 748 | 535 | 9 | 102 | 102 | 748 | 11 | 35 | 13 | 242 | 201 | 67 | 61 | 0 | 22 | 96 |
| Jhorarpar | 1057 | 741 | 594 | 19 | 125 | 3 | 741 | 6 | 29 | 18 | 257 | 221 | 92 | 62 | 5 | 48 | 3 |
| Khamariapara | 622 | 409 | 376 | 9 | 23 | 1 | 409 | 6 | 6 | 13 | 168 | 96 | 57 | 39 | 0 | 22 | 2 |
| Kumarikanda | 322 | 179 | 176 | 1 | 0 | 2 | 179 | 0 | 6 | 3 | 51 | 71 | 21 | 10 | 0 | 8 | 9 |
| Pashchimpara | 1402 | 936 | 825 | 21 | 75 | 15 | 936 | 6 | 41 | 30 | 422 | 249 | 86 | 48 | 0 | 33 | 21 |
| Puran Battajore | 1345 | 1087 | 869 | 25 | 179 | 14 | 1087 | 10 | 47 | 27 | 462 | 292 | 103 | 57 | 3 | 55 | 31 |
| Purbapara | 1936 | 1205 | 957 | 14 | 220 | 14 | 1205 | 17 | 31 | 39 | 478 | 379 | 113 | 95 | 3 | 40 | 10 |
| Ujanpara | 1366 | 1062 | 809 | 9 | 79 | 165 | 1062 | 4 | 30 | 28 | 330 | 302 | 97 | 65 | 4 | 47 | 155 |
| Goalgaon* | 5323 | 3544 | 3015 | 59 | 424 | 46 | 3544 | 23 | 107 | 114 | 1240 | 1093 | 397 | 258 | 5 | 206 | 101 |
| Chandrabaj | 1213 | 799 | 691 | 13 | 89 | 6 | 799 | 3 | 23 | 30 | 331 | 253 | 82 | 40 | 3 | 31 | 3 |
| Dakkhin Birgoan | 1220 | 938 | 690 | 16 | 196 | 36 | 938 | 13 | 28 | 31 | 273 | 264 | 107 | 78 | 1 | 68 | 75 |
| Fazilatpara | 1472 | 849 | 743 | 13 | 89 | 4 | 849 | 3 | 13 | 28 | 294 | 277 | 114 | 68 | 1 | 46 | 5 |
| Panatiapara | 1418 | 958 | 891 | 17 | 50 | 0 | 958 | 4 | 43 | 25 | 342 | 299 | 94 | 72 | 0 | 61 | 18 |
| Palashtala* | 6608 | 4400 | 3656 | 47 | 654 | 43 | 4400 | 39 | 168 | 125 | 1794 | 1343 | 437 | 311 | 3 | 128 | 52 |
| Datterchar Dakkhinpara (Part) | 1586 | 1115 | 755 | 21 | 318 | 21 | 1115 | 7 | 40 | 26 | 429 | 335 | 127 | 89 | 1 | 41 | 20 |
| Datterchar Pashchimpara | 1183 | 790 | 656 | 13 | 118 | 3 | 790 | 7 | 17 | 22 | 306 | 246 | 85 | 67 | 1 | 27 | 12 |
| Datterchar Purbapara | 1355 | 903 | 760 | 7 | 136 | 0 | 903 | 20 | 46 | 40 | 367 | 269 | 83 | 52 | 0 | 23 | 3 |
| Palashtala | 2166 | 1416 | 1318 | 6 | 82 | 10 | 1416 | 3 | 54 | 28 | 606 | 445 | 134 | 100 | 1 | 37 | 8 |
| Tilapara | 318 | 176 | 167 | 0 | 0 | 9 | 176 | 2 | 11 | 9 | 86 | 48 | 8 | 3 | 0 | 0 | 9 |
| Dhanua Union | 18460 | 12884 | 11675 | 43 | 1008 | 158 | 12884 | 274 | 487 | 335 | 4861 | 3832 | 1255 | 921 | 29 | 469 | 421 |
| Rural | 14003 | 9685 | 8780 | 35 | 722 | 148 | 9685 | 218 | 365 | 262 | 3832 | 2837 | 888 | 637 | 24 | 325 | 297 |
| Urban | 4457 | 3199 | 2895 | 8 | 286 | 10 | 3199 | 56 | 122 | 73 | 1029 | 995 | 367 | 284 | 5 | 144 | 124 |
| Dhanua Kamalpur* | 5316 | 3698 | 3430 | 14 | 245 | 9 | 3698 | 43 | 135 | 103 | 1307 | 1152 | 424 | 310 | 12 | 169 | 43 |
| Balurgaon | 600 | 391 | 376 | 1 | 13 | 1 | 391 | 1 | 9 | 12 | 106 | 121 | 56 | 46 | 1 | 24 | 15 |
| Dakkhin Kamalpur | 906 | 715 | 694 | 6 | 9 | 6 | 715 | 10 | 33 | 20 | 214 | 220 | 95 | 65 | 8 | 44 | 6 |
| Dhanua | 2253 | 1491 | 1377 | 3 | 111 | 0 | 1491 | 24 | 50 | 40 | 603 | 465 | 148 | 111 | 1 | 48 | 1 |

| Administrative Unit, Location and Community | Population | Field of Education | | | | | Highest Level of Education Attained | | | | | | | | | | |
|--|--------------|--------------------|--------------|------------|-------------|------------|-------------------------------------|--|-------------------------------------|-----------------|-------------|--------------|-------------------------------|------------------------------|----------------------------|----------------------|--|
| | | Total | General | Technical | Religious | Others | Total | Attended School but Not Completed Play/Nursery/ KG/Pre-Primary/Class I | Play/Nursery/KG/Pre-Primary student | Student-Class I | Class I- V | Class VI- IX | SSC/Dakhl/O-Level/ Equivalent | HSC/Alim/A-Level/ Equivalent | Diploma/Nursing/ Midwifery | Graduate and above** | Non-formal/Informal Education and Others |
| 1 | 2 | 3 | 4 | 5 | 6 | 7 | 8 | 9 | 10 | 11 | 12 | 13 | 14 | 15 | 16 | 17 | 18 |
| Nayapara | 49 | 37 | 33 | 0 | 4 | 0 | 37 | 1 | 1 | 0 | 1 | 6 | 6 | 8 | 0 | 10 | 4 |
| Ramrampur | 155 | 99 | 99 | 0 | 0 | 0 | 99 | 2 | 3 | 3 | 30 | 32 | 8 | 11 | 0 | 10 | 0 |
| Uttar Kamalpur | 1353 | 965 | 851 | 4 | 108 | 2 | 965 | 5 | 39 | 28 | 353 | 308 | 111 | 69 | 2 | 33 | 17 |
| Dumurtala* | 2005 | 1291 | 1233 | 1 | 56 | 1 | 1291 | 41 | 60 | 21 | 653 | 345 | 73 | 63 | 2 | 18 | 15 |
| Baishnabpara | 597 | 357 | 352 | 0 | 5 | 0 | 357 | 10 | 16 | 5 | 185 | 95 | 24 | 14 | 0 | 3 | 5 |
| Balujuri | 772 | 486 | 444 | 1 | 41 | 0 | 486 | 13 | 27 | 6 | 230 | 131 | 31 | 35 | 2 | 11 | 0 |
| Dhiglakuna | 378 | 260 | 255 | 0 | 5 | 0 | 260 | 1 | 7 | 5 | 155 | 72 | 5 | 8 | 0 | 1 | 6 |
| Hatiber Kona | 39 | 32 | 31 | 0 | 0 | 1 | 32 | 5 | 4 | 1 | 15 | 5 | 1 | 0 | 0 | 0 | 1 |
| Somnathpara | 82 | 64 | 64 | 0 | 0 | 0 | 64 | 5 | 2 | 2 | 19 | 22 | 9 | 3 | 0 | 2 | 0 |
| Tila Para | 137 | 92 | 87 | 0 | 5 | 0 | 92 | 7 | 4 | 2 | 49 | 20 | 3 | 3 | 0 | 1 | 3 |
| Gerda* | 4457 | 3199 | 2895 | 8 | 286 | 10 | 3199 | 56 | 122 | 73 | 1029 | 995 | 367 | 284 | 5 | 144 | 124 |
| Gerda Kamalpur | 933 | 668 | 586 | 2 | 79 | 1 | 668 | 16 | 28 | 23 | 206 | 209 | 63 | 59 | 3 | 37 | 24 |
| Khamargerda | 924 | 683 | 652 | 4 | 23 | 4 | 683 | 4 | 33 | 14 | 221 | 191 | 74 | 40 | 1 | 20 | 85 |
| Majhgerda | 939 | 619 | 608 | 1 | 10 | 0 | 619 | 8 | 16 | 13 | 198 | 192 | 82 | 66 | 1 | 39 | 4 |
| Mirdhapara | 1081 | 818 | 736 | 1 | 76 | 5 | 818 | 26 | 28 | 11 | 280 | 260 | 96 | 81 | 0 | 31 | 5 |
| Nayapara (Part) | 580 | 411 | 313 | 0 | 98 | 0 | 411 | 2 | 17 | 12 | 124 | 143 | 52 | 38 | 0 | 17 | 6 |
| Jadurchar* | 2479 | 1714 | 1517 | 7 | 187 | 3 | 1714 | 43 | 65 | 64 | 653 | 528 | 152 | 101 | 5 | 65 | 38 |
| Balurchar | 185 | 102 | 69 | 0 | 33 | 0 | 102 | 12 | 1 | 2 | 50 | 28 | 2 | 0 | 0 | 0 | 7 |
| Jadurchar | 403 | 302 | 276 | 2 | 24 | 0 | 302 | 16 | 11 | 4 | 91 | 100 | 31 | 25 | 1 | 14 | 9 |
| Palashtala | 1294 | 908 | 822 | 2 | 84 | 0 | 908 | 8 | 39 | 44 | 394 | 271 | 73 | 43 | 3 | 26 | 7 |
| Tengramari | 597 | 402 | 350 | 3 | 46 | 3 | 402 | 7 | 14 | 14 | 118 | 129 | 46 | 33 | 1 | 25 | 15 |
| Lauchapra* | 4203 | 2982 | 2600 | 13 | 234 | 135 | 2982 | 91 | 105 | 74 | 1219 | 812 | 239 | 163 | 5 | 73 | 201 |
| Baglakandi | 519 | 327 | 259 | 4 | 61 | 3 | 327 | 3 | 15 | 6 | 141 | 95 | 30 | 18 | 0 | 2 | 17 |
| Jardarpara | 770 | 556 | 532 | 0 | 5 | 19 | 556 | 4 | 26 | 13 | 260 | 155 | 41 | 22 | 0 | 11 | 24 |
| Kanekanda | 831 | 498 | 427 | 0 | 70 | 1 | 498 | 3 | 21 | 11 | 202 | 153 | 47 | 45 | 0 | 10 | 6 |
| Lauchapra | 441 | 309 | 272 | 1 | 36 | 0 | 309 | 14 | 7 | 6 | 132 | 87 | 21 | 25 | 0 | 16 | 1 |
| Master Para | 591 | 450 | 415 | 1 | 18 | 16 | 450 | 2 | 8 | 22 | 179 | 127 | 44 | 23 | 0 | 16 | 29 |
| Satanipara | 1051 | 842 | 695 | 7 | 44 | 96 | 842 | 65 | 28 | 16 | 305 | 195 | 56 | 30 | 5 | 18 | 124 |
| Merurchar Union | 31091 | 17772 | 16038 | 185 | 1326 | 223 | 17772 | 616 | 683 | 525 | 7131 | 4862 | 1383 | 1231 | 32 | 499 | 810 |
| Rural | 10030 | 5295 | 4754 | 8 | 424 | 109 | 5295 | 321 | 154 | 185 | 2228 | 1358 | 357 | 311 | 4 | 121 | 256 |
| Urban | 21061 | 12477 | 11284 | 177 | 902 | 114 | 12477 | 295 | 529 | 340 | 4903 | 3504 | 1026 | 920 | 28 | 378 | 554 |
| Durgapur* | 10030 | 5295 | 4754 | 8 | 424 | 109 | 5295 | 321 | 154 | 185 | 2228 | 1358 | 357 | 311 | 4 | 121 | 256 |
| Ghugrakandi | 782 | 394 | 310 | 0 | 83 | 1 | 394 | 1 | 16 | 13 | 138 | 126 | 44 | 36 | 0 | 16 | 4 |
| Kalkihara Bhati | 2650 | 1287 | 1271 | 3 | 13 | 0 | 1287 | 15 | 48 | 37 | 626 | 347 | 79 | 103 | 1 | 19 | 12 |
| Kalkihara Uzan | 1625 | 811 | 730 | 0 | 61 | 20 | 811 | 5 | 22 | 28 | 383 | 215 | 50 | 40 | 1 | 19 | 48 |
| Madarchar | 1353 | 729 | 566 | 1 | 86 | 76 | 729 | 2 | 15 | 24 | 213 | 172 | 54 | 62 | 1 | 22 | 164 |
| Maichhanir Char | 2298 | 1397 | 1293 | 3 | 89 | 12 | 1397 | 277 | 25 | 50 | 561 | 326 | 63 | 36 | 1 | 30 | 28 |
| Purba Kalkihara | 1322 | 677 | 584 | 1 | 92 | 0 | 677 | 21 | 28 | 33 | 307 | 172 | 67 | 34 | 0 | 15 | 0 |
| Rabiarchar* | 21061 | 12477 | 11284 | 177 | 902 | 114 | 12477 | 295 | 529 | 340 | 4903 | 3504 | 1026 | 920 | 28 | 378 | 554 |
| Airmari Natun | 1248 | 691 | 625 | 6 | 59 | 1 | 691 | 4 | 32 | 18 | 256 | 157 | 65 | 77 | 3 | 30 | 49 |
| Airmari Puratan | 668 | 417 | 388 | 2 | 22 | 5 | 417 | 6 | 19 | 15 | 155 | 112 | 42 | 35 | 0 | 13 | 20 |
| Awalpara | 519 | 296 | 267 | 4 | 22 | 3 | 296 | 9 | 7 | 8 | 108 | 94 | 25 | 19 | 0 | 11 | 15 |
| Baghadubi | 951 | 488 | 443 | 11 | 30 | 4 | 488 | 2 | 25 | 9 | 231 | 131 | 34 | 29 | 0 | 16 | 11 |
| Betmari | 680 | 384 | 319 | 9 | 31 | 25 | 384 | 6 | 18 | 13 | 161 | 77 | 23 | 24 | 1 | 13 | 48 |
| Chinerchar | 640 | 377 | 349 | 3 | 25 | 0 | 377 | 7 | 17 | 13 | 140 | 121 | 39 | 30 | 0 | 10 | 0 |
| Fakirpara | 1352 | 688 | 577 | 31 | 79 | 1 | 688 | 3 | 16 | 30 | 293 | 222 | 49 | 41 | 1 | 26 | 7 |
| Jagirpara | 1297 | 739 | 673 | 20 | 45 | 1 | 739 | 9 | 29 | 25 | 328 | 201 | 33 | 49 | 0 | 13 | 52 |
| Khewarchar Bhati | 1598 | 974 | 840 | 10 | 105 | 19 | 974 | 50 | 53 | 31 | 358 | 228 | 76 | 89 | 2 | 36 | 51 |
| Khewarchar Uzan | 1968 | 1304 | 1221 | 6 | 34 | 43 | 1304 | 3 | 85 | 25 | 437 | 392 | 151 | 98 | 6 | 36 | 71 |
| Merurchar | 3637 | 2170 | 1921 | 26 | 223 | 0 | 2170 | 36 | 79 | 55 | 902 | 568 | 195 | 168 | 3 | 65 | 99 |
| Rabiarchar | 1673 | 1081 | 909 | 21 | 150 | 1 | 1081 | 17 | 32 | 16 | 402 | 352 | 66 | 68 | 4 | 31 | 93 |
| Sheikherchar | 1339 | 765 | 753 | 7 | 5 | 0 | 765 | 29 | 21 | 13 | 244 | 280 | 70 | 72 | 3 | 29 | 4 |
| Tupkarchar Natun | 1381 | 765 | 742 | 1 | 11 | 11 | 765 | 77 | 41 | 33 | 341 | 192 | 44 | 30 | 0 | 5 | 2 |
| Tupkarchar Puran | 2110 | 1338 | 1257 | 20 | 61 | 0 | 1338 | 37 | 55 | 36 | 547 | 377 | 114 | 91 | 5 | 44 | 32 |

| Administrative Unit, Location and Community | Population | Field of Education | | | | | Highest Level of Education Attained | | | | | | | | | | |
|--|--------------|--------------------|--------------|------------|-------------|-------------|-------------------------------------|--|-------------------------------------|-----------------|-------------|--------------|-------------------------------|----------------------------|----------------------------|----------------------|--|
| | | Total | General | Technical | Religious | Others | Total | Attended School but Not Completed Play/Nursery/ KG/Pre-Primary/Class I | Play/Nursery/KG/Pre-Primary student | Student-Class I | Class I- V | Class VI- IX | SSC/Dakhil/O-Level/Equivalent | HSC/Aim/A-Level/Equivalent | Diploma/Nursing/ Midwifery | Graduate and above** | Non-formal/Informal Education and Others |
| 1 | 2 | 3 | 4 | 5 | 6 | 7 | 8 | 9 | 10 | 11 | 12 | 13 | 14 | 15 | 16 | 17 | 18 |
| Nilakkhia Union | 25480 | 15738 | 13104 | 206 | 1346 | 1082 | 15738 | 165 | 595 | 454 | 6497 | 4172 | 1097 | 1001 | 13 | 450 | 1294 |
| Rural | 16880 | 10565 | 9152 | 96 | 721 | 596 | 10565 | 128 | 398 | 318 | 4456 | 2857 | 696 | 667 | 5 | 274 | 766 |
| Urban | 8600 | 5173 | 3952 | 110 | 625 | 486 | 5173 | 37 | 197 | 136 | 2041 | 1315 | 401 | 334 | 8 | 176 | 528 |
| Binoderchar* | 2612 | 1470 | 1352 | 2 | 115 | 1 | 1470 | 53 | 65 | 39 | 653 | 378 | 95 | 104 | 0 | 38 | 45 |
| Binoderchar | 1751 | 1069 | 1000 | 2 | 66 | 1 | 1069 | 48 | 44 | 21 | 469 | 271 | 70 | 73 | 0 | 28 | 45 |
| Chariapara | 315 | 166 | 127 | 0 | 39 | 0 | 166 | 3 | 0 | 1 | 86 | 43 | 11 | 17 | 0 | 5 | 0 |
| Gomerchar | 546 | 235 | 225 | 0 | 10 | 0 | 235 | 2 | 21 | 17 | 98 | 64 | 14 | 14 | 0 | 5 | 0 |
| Janakipur* | 10699 | 6881 | 5878 | 59 | 362 | 582 | 6881 | 44 | 244 | 206 | 2776 | 1940 | 478 | 417 | 5 | 170 | 601 |
| Baskanda Natunpara | 1409 | 911 | 807 | 4 | 99 | 1 | 911 | 2 | 26 | 35 | 357 | 309 | 54 | 73 | 0 | 20 | 35 |
| Baskanda Puranpara | 382 | 231 | 226 | 1 | 4 | 0 | 231 | 1 | 7 | 11 | 87 | 77 | 18 | 15 | 0 | 10 | 5 |
| Chakpara | 177 | 110 | 110 | 0 | 0 | 0 | 110 | 1 | 4 | 4 | 35 | 40 | 12 | 8 | 0 | 6 | 0 |
| Dariapara | 407 | 240 | 219 | 4 | 17 | 0 | 240 | 0 | 3 | 7 | 94 | 87 | 24 | 21 | 1 | 3 | 0 |
| Daripura | 561 | 371 | 352 | 13 | 5 | 1 | 371 | 2 | 19 | 15 | 127 | 138 | 37 | 25 | 1 | 5 | 2 |
| Dikpara | 1326 | 795 | 780 | 0 | 15 | 0 | 795 | 10 | 67 | 12 | 376 | 222 | 44 | 37 | 0 | 26 | 1 |
| Fakirpara | 348 | 242 | 236 | 1 | 4 | 1 | 242 | 0 | 5 | 9 | 126 | 60 | 19 | 15 | 0 | 5 | 3 |
| Kayosthpara | 248 | 169 | 158 | 5 | 6 | 0 | 169 | 1 | 7 | 7 | 68 | 49 | 16 | 18 | 0 | 3 | 0 |
| Moharband | 837 | 684 | 276 | 4 | 35 | 369 | 684 | 4 | 18 | 20 | 173 | 122 | 32 | 18 | 0 | 4 | 293 |
| Mridhpara | 957 | 718 | 577 | 0 | 5 | 136 | 718 | 9 | 16 | 15 | 258 | 171 | 40 | 47 | 0 | 16 | 146 |
| Namapara | 327 | 215 | 210 | 0 | 1 | 4 | 215 | 0 | 2 | 10 | 91 | 64 | 21 | 10 | 0 | 10 | 7 |
| Manjalia | 956 | 637 | 558 | 2 | 16 | 61 | 637 | 3 | 29 | 14 | 229 | 165 | 54 | 46 | 2 | 27 | 68 |
| Salai Mandol Para | 575 | 326 | 300 | 2 | 22 | 2 | 326 | 3 | 11 | 6 | 157 | 89 | 24 | 23 | 1 | 11 | 1 |
| Talukpara | 330 | 167 | 154 | 5 | 8 | 0 | 167 | 0 | 4 | 4 | 64 | 58 | 23 | 11 | 0 | 3 | 0 |
| Tambalipara | 261 | 138 | 121 | 17 | 0 | 0 | 138 | 1 | 4 | 3 | 74 | 34 | 9 | 10 | 0 | 3 | 0 |
| Thakurpara | 1029 | 568 | 469 | 1 | 98 | 0 | 568 | 6 | 13 | 17 | 292 | 148 | 30 | 18 | 0 | 7 | 37 |
| Vatiapara | 569 | 359 | 325 | 0 | 27 | 7 | 359 | 1 | 9 | 17 | 168 | 107 | 21 | 22 | 0 | 11 | 3 |
| Kushalnagar* | 3569 | 2214 | 1922 | 35 | 244 | 13 | 2214 | 31 | 89 | 73 | 1027 | 539 | 123 | 146 | 0 | 66 | 120 |
| Dakkhin Kushalnagar | 2287 | 1352 | 1138 | 12 | 189 | 13 | 1352 | 18 | 60 | 47 | 603 | 334 | 77 | 77 | 0 | 45 | 91 |
| Uttar Kushalnagar | 1282 | 862 | 784 | 23 | 55 | 0 | 862 | 13 | 29 | 26 | 424 | 205 | 46 | 69 | 0 | 21 | 29 |
| Nilakkhia* | 8600 | 5173 | 3952 | 110 | 625 | 486 | 5173 | 37 | 197 | 136 | 2041 | 1315 | 401 | 334 | 8 | 176 | 528 |
| Dakkhin Beparipara | 724 | 379 | 344 | 7 | 26 | 2 | 379 | 0 | 13 | 10 | 169 | 106 | 34 | 26 | 1 | 6 | 14 |
| Jhalupara | 128 | 74 | 67 | 0 | 7 | 0 | 74 | 0 | 2 | 0 | 24 | 22 | 16 | 5 | 0 | 3 | 2 |
| Munshipara | 114 | 105 | 104 | 0 | 1 | 0 | 105 | 1 | 4 | 0 | 21 | 24 | 20 | 16 | 0 | 18 | 1 |
| Natunpara | 401 | 251 | 249 | 2 | 0 | 0 | 251 | 1 | 9 | 6 | 106 | 79 | 26 | 16 | 0 | 8 | 0 |
| Nayapara | 395 | 180 | 151 | 3 | 11 | 15 | 180 | 2 | 3 | 13 | 84 | 43 | 17 | 8 | 0 | 9 | 1 |
| Nilakkhia Bazar | 260 | 214 | 202 | 10 | 2 | 0 | 214 | 1 | 10 | 3 | 71 | 76 | 15 | 25 | 0 | 12 | 1 |
| Paglapara | 1393 | 874 | 612 | 19 | 230 | 13 | 874 | 13 | 27 | 25 | 450 | 198 | 58 | 45 | 2 | 31 | 25 |
| Pashchim Beparipara | 658 | 348 | 284 | 10 | 53 | 1 | 348 | 4 | 19 | 7 | 164 | 99 | 28 | 13 | 0 | 2 | 12 |
| Pashchimpara | 514 | 327 | 266 | 1 | 59 | 1 | 327 | 1 | 13 | 9 | 146 | 84 | 22 | 22 | 0 | 4 | 26 |
| Sajimara | 2804 | 1534 | 961 | 49 | 202 | 322 | 1534 | 12 | 73 | 44 | 555 | 336 | 99 | 79 | 3 | 51 | 282 |
| Santi Nagar | 125 | 67 | 56 | 2 | 9 | 0 | 67 | 0 | 0 | 1 | 26 | 25 | 5 | 3 | 0 | 0 | 7 |
| Sarkarpara | 306 | 235 | 222 | 5 | 8 | 0 | 235 | 1 | 6 | 3 | 89 | 72 | 19 | 34 | 0 | 11 | 0 |
| Uttarpara | 778 | 585 | 434 | 2 | 17 | 132 | 585 | 1 | 18 | 15 | 136 | 151 | 42 | 42 | 2 | 21 | 157 |
| Sadhurpara Union | 23376 | 14814 | 12884 | 69 | 1721 | 140 | 14814 | 281 | 715 | 492 | 6075 | 4254 | 1114 | 839 | 9 | 541 | 494 |
| Rural | 23376 | 14814 | 12884 | 69 | 1721 | 140 | 14814 | 281 | 715 | 492 | 6075 | 4254 | 1114 | 839 | 9 | 541 | 494 |
| Urban | 0 | 0 | 0 | 0 | 0 | 0 | 0 | 0 | 0 | 0 | 0 | 0 | 0 | 0 | 0 | 0 | 0 |
| Sadhurpara* | 23376 | 14814 | 12884 | 69 | 1721 | 140 | 14814 | 281 | 715 | 492 | 6075 | 4254 | 1114 | 839 | 9 | 541 | 494 |
| Airmari | 2247 | 1527 | 1316 | 13 | 193 | 5 | 1527 | 29 | 66 | 32 | 611 | 465 | 136 | 106 | 0 | 56 | 26 |
| Archakandi | 1010 | 645 | 634 | 1 | 10 | 0 | 645 | 25 | 22 | 29 | 321 | 162 | 26 | 28 | 0 | 29 | 3 |
| Balurgaon | 464 | 265 | 250 | 0 | 15 | 0 | 265 | 7 | 9 | 7 | 114 | 88 | 15 | 20 | 0 | 5 | 0 |
| Bangalpara | 1541 | 940 | 854 | 0 | 76 | 10 | 940 | 3 | 57 | 31 | 376 | 281 | 79 | 43 | 1 | 19 | 50 |
| Bilerpar | 612 | 384 | 374 | 9 | 1 | 0 | 384 | 2 | 12 | 8 | 169 | 117 | 22 | 27 | 0 | 27 | 0 |
| Char Airmari | 1009 | 578 | 507 | 5 | 66 | 0 | 578 | 17 | 46 | 14 | 246 | 152 | 45 | 29 | 0 | 21 | 8 |
| Char Gazirpara | 452 | 294 | 291 | 0 | 2 | 1 | 294 | 0 | 25 | 5 | 135 | 93 | 19 | 9 | 0 | 6 | 2 |
| Char Kamalerbati | 887 | 515 | 400 | 0 | 115 | 0 | 515 | 7 | 35 | 15 | 234 | 129 | 26 | 18 | 0 | 2 | 49 |
| Dakkhin Datuakanda | 633 | 415 | 357 | 5 | 40 | 13 | 415 | 4 | 20 | 7 | 142 | 110 | 40 | 30 | 1 | 28 | 33 |

| Administrative Unit, Location and Community | Population | Field of Education | | | | | Highest Level of Education Attained | | | | | | | | | | |
|--|---------------|--------------------|---------------|-------------|--------------|-------------|-------------------------------------|--|-------------------------------------|-----------------|--------------|--------------|------------------------------|-----------------------------|----------------------------|----------------------|--|
| | | Total | General | Technical | Religious | Others | Total | Attended School but Not Completed Play/Nursery/ KG/Pre-Primary/Class I | Play/Nursery/KG/Pre-Primary student | Student-Class I | Class I- V | Class VI- IX | SSC/Dakhl/O-Level/Equivalent | HSC/Alim/A-Level/Equivalent | Diploma/Nursing/ Midwifery | Graduate and above** | Non-formal/Informal Education and Others |
| 1 | 2 | 3 | 4 | 5 | 6 | 7 | 8 | 9 | 10 | 11 | 12 | 13 | 14 | 15 | 16 | 17 | 18 |
| Daspara | 414 | 269 | 246 | 0 | 23 | 0 | 269 | 9 | 20 | 6 | 92 | 74 | 29 | 15 | 1 | 18 | 5 |
| Derurbil | 759 | 447 | 332 | 0 | 103 | 12 | 447 | 0 | 31 | 19 | 208 | 125 | 28 | 14 | 0 | 13 | 9 |
| Gazirpara | 733 | 485 | 456 | 2 | 24 | 3 | 485 | 13 | 38 | 12 | 186 | 135 | 49 | 34 | 1 | 16 | 1 |
| Kamalerbati Pashchimpara | 1291 | 822 | 786 | 3 | 32 | 1 | 822 | 2 | 47 | 35 | 305 | 241 | 64 | 79 | 0 | 49 | 0 |
| Kamalerbati Purbapara | 1404 | 940 | 809 | 2 | 127 | 2 | 940 | 1 | 53 | 27 | 419 | 268 | 71 | 46 | 1 | 30 | 24 |
| Khetarchar | 1505 | 918 | 768 | 2 | 136 | 12 | 918 | 19 | 38 | 30 | 330 | 295 | 67 | 55 | 1 | 49 | 34 |
| Kutuberchar Dakkhin | 1068 | 688 | 538 | 1 | 138 | 11 | 688 | 13 | 20 | 15 | 264 | 174 | 38 | 39 | 0 | 8 | 117 |
| Madanerchar | 762 | 457 | 332 | 7 | 117 | 1 | 457 | 2 | 10 | 17 | 189 | 127 | 41 | 32 | 2 | 33 | 4 |
| Madanerchar Taitola | 383 | 209 | 190 | 0 | 15 | 4 | 209 | 13 | 4 | 15 | 65 | 55 | 22 | 16 | 0 | 3 | 16 |
| Madhya Datuakanda | 1247 | 836 | 575 | 10 | 229 | 22 | 836 | 10 | 39 | 33 | 371 | 206 | 66 | 53 | 1 | 29 | 28 |
| Majherpara | 574 | 371 | 301 | 1 | 59 | 10 | 371 | 2 | 25 | 18 | 154 | 97 | 23 | 12 | 0 | 24 | 16 |
| Masjdpara | 358 | 205 | 158 | 0 | 47 | 0 | 205 | 1 | 25 | 6 | 84 | 61 | 14 | 9 | 0 | 5 | 0 |
| Nilerchar | 385 | 236 | 234 | 1 | 1 | 0 | 236 | 0 | 15 | 9 | 97 | 78 | 17 | 11 | 0 | 8 | 1 |
| Pashchim Kutuber Char | 667 | 364 | 308 | 1 | 52 | 3 | 364 | 6 | 17 | 13 | 156 | 119 | 18 | 16 | 0 | 5 | 14 |
| Sheikhpara | 200 | 138 | 128 | 0 | 10 | 0 | 138 | 1 | 4 | 1 | 62 | 47 | 6 | 11 | 0 | 4 | 2 |
| Thandarban | 1139 | 882 | 826 | 1 | 53 | 2 | 882 | 76 | 22 | 22 | 344 | 270 | 70 | 32 | 0 | 31 | 15 |
| Uttar Datuakanda | 1632 | 984 | 914 | 5 | 37 | 28 | 984 | 19 | 15 | 66 | 401 | 285 | 83 | 55 | 0 | 23 | 37 |
| Dewanganj Upazila | 259295 | 167799 | 146367 | 1665 | 12390 | 7377 | 167799 | 2672 | 6005 | 4422 | 58481 | 49913 | 15017 | 12166 | 377 | 8119 | 10627 |
| Rural | 194129 | 123321 | 107261 | 1124 | 8580 | 6356 | 123321 | 2153 | 4451 | 3346 | 44075 | 36504 | 10519 | 8395 | 219 | 5163 | 8496 |
| Urban | 65166 | 44478 | 39106 | 541 | 3810 | 1021 | 44478 | 519 | 1554 | 1076 | 14406 | 13409 | 4498 | 3771 | 158 | 2956 | 2131 |
| Dewanganj Paurashava | 37279 | 26191 | 23319 | 396 | 2033 | 443 | 26191 | 393 | 938 | 652 | 8270 | 7694 | 2756 | 2475 | 117 | 2182 | 714 |
| Ward No. 01 | 3526 | 2522 | 2348 | 32 | 134 | 8 | 2522 | 30 | 71 | 72 | 755 | 764 | 306 | 250 | 12 | 226 | 36 |
| Chikajani (Part)* | 3445 | 2475 | 2301 | 32 | 134 | 8 | 2475 | 30 | 70 | 72 | 735 | 751 | 301 | 246 | 12 | 222 | 36 |
| Akandapara | 1179 | 867 | 811 | 11 | 45 | 0 | 867 | 6 | 33 | 27 | 272 | 255 | 114 | 87 | 1 | 63 | 9 |
| Chandrapara | 685 | 464 | 393 | 11 | 52 | 8 | 464 | 0 | 12 | 9 | 180 | 168 | 40 | 25 | 2 | 14 | 14 |
| Chikajani Dakkhinpara | 817 | 625 | 614 | 1 | 10 | 0 | 625 | 23 | 19 | 23 | 130 | 173 | 81 | 70 | 2 | 97 | 7 |
| Chikajani Uttarpara | 446 | 277 | 252 | 4 | 21 | 0 | 277 | 1 | 3 | 5 | 93 | 91 | 29 | 23 | 3 | 23 | 6 |
| Miapara | 318 | 242 | 231 | 5 | 6 | 0 | 242 | 0 | 3 | 8 | 60 | 64 | 37 | 41 | 4 | 25 | 0 |
| Chukaibari* | 81 | 47 | 47 | 0 | 0 | 0 | 47 | 0 | 1 | 0 | 20 | 13 | 5 | 4 | 0 | 4 | 0 |
| Rampura Purbapara (Part) | 81 | 47 | 47 | 0 | 0 | 0 | 47 | 0 | 1 | 0 | 20 | 13 | 5 | 4 | 0 | 4 | 0 |
| Ward No. 02 | 3327 | 2226 | 1822 | 31 | 256 | 117 | 2226 | 18 | 94 | 71 | 825 | 662 | 192 | 149 | 6 | 89 | 120 |
| Chuniapara* | 3002 | 2034 | 1642 | 30 | 245 | 117 | 2034 | 15 | 90 | 68 | 723 | 600 | 183 | 146 | 6 | 83 | 120 |
| Pashchim Chuniapara | 1819 | 1221 | 1066 | 13 | 138 | 4 | 1221 | 14 | 53 | 49 | 473 | 401 | 99 | 85 | 2 | 42 | 3 |
| Purba Chuniapara | 1183 | 813 | 576 | 17 | 107 | 113 | 813 | 1 | 37 | 19 | 250 | 199 | 84 | 61 | 4 | 41 | 117 |
| Gobindanagar* | 231 | 128 | 128 | 0 | 0 | 0 | 128 | 2 | 3 | 0 | 73 | 42 | 3 | 2 | 0 | 3 | 0 |
| Kalikapur (Part)* | 94 | 64 | 52 | 1 | 11 | 0 | 64 | 1 | 1 | 3 | 29 | 20 | 6 | 1 | 0 | 3 | 0 |
| Ward No. 03 | 5046 | 2763 | 2574 | 13 | 170 | 6 | 2763 | 57 | 112 | 86 | 1048 | 837 | 254 | 200 | 4 | 144 | 21 |
| Kalikapur (Part)* | 5046 | 2763 | 2574 | 13 | 170 | 6 | 2763 | 57 | 112 | 86 | 1048 | 837 | 254 | 200 | 4 | 144 | 21 |
| Char Kalikapur (Part) | 969 | 374 | 369 | 0 | 5 | 0 | 374 | 14 | 24 | 11 | 175 | 96 | 21 | 21 | 1 | 10 | 1 |
| Kalikapur (Part) | 2775 | 1788 | 1634 | 6 | 142 | 6 | 1788 | 39 | 64 | 50 | 652 | 569 | 170 | 132 | 2 | 105 | 5 |
| Uttar Kalikapur | 1302 | 601 | 571 | 7 | 23 | 0 | 601 | 4 | 24 | 25 | 221 | 172 | 63 | 47 | 1 | 29 | 15 |
| Ward No. 04 | 6062 | 4852 | 4463 | 50 | 329 | 10 | 4852 | 217 | 169 | 89 | 1451 | 1186 | 529 | 560 | 19 | 523 | 109 |
| Kalikapur (Part)* | 6062 | 4852 | 4463 | 50 | 329 | 10 | 4852 | 217 | 169 | 89 | 1451 | 1186 | 529 | 560 | 19 | 523 | 109 |
| Bazaripara | 1851 | 1558 | 1450 | 19 | 85 | 4 | 1558 | 13 | 49 | 22 | 365 | 398 | 199 | 240 | 8 | 261 | 3 |
| Char Kalikapur (Part) | 1438 | 997 | 964 | 3 | 29 | 1 | 997 | 117 | 33 | 32 | 427 | 263 | 53 | 44 | 0 | 16 | 12 |
| Dewanganj Bazar | 795 | 700 | 670 | 9 | 17 | 4 | 700 | 4 | 28 | 14 | 161 | 172 | 101 | 97 | 3 | 115 | 5 |
| Kacharipara | 958 | 809 | 739 | 5 | 65 | 0 | 809 | 5 | 39 | 8 | 125 | 180 | 110 | 144 | 7 | 120 | 71 |
| Kalikapur (Part) | 1020 | 788 | 640 | 14 | 133 | 1 | 788 | 78 | 20 | 13 | 373 | 173 | 66 | 35 | 1 | 11 | 18 |
| Ward No. 05 | 4673 | 3477 | 3066 | 62 | 244 | 105 | 3477 | 23 | 120 | 62 | 955 | 885 | 392 | 411 | 31 | 539 | 59 |
| Banianirchar (Part)* | 1974 | 1423 | 1282 | 24 | 116 | 1 | 1423 | 5 | 59 | 24 | 432 | 365 | 137 | 173 | 16 | 199 | 13 |
| Banianirchar Pashchimpara (Part) | 1974 | 1423 | 1282 | 24 | 116 | 1 | 1423 | 5 | 59 | 24 | 432 | 365 | 137 | 173 | 16 | 199 | 13 |
| Chukaibari (Part)* | 2699 | 2054 | 1784 | 38 | 128 | 104 | 2054 | 18 | 61 | 38 | 523 | 520 | 255 | 238 | 15 | 340 | 46 |
| Dalbari | 965 | 699 | 606 | 27 | 64 | 2 | 699 | 7 | 21 | 15 | 206 | 207 | 95 | 69 | 9 | 56 | 14 |
| Kaibartapara | 316 | 265 | 262 | 2 | 0 | 1 | 265 | 1 | 6 | 5 | 80 | 69 | 35 | 31 | 3 | 34 | 1 |

| Administrative Unit, Location and Community | Population | Field of Education | | | | | Highest Level of Education Attained | | | | | | | | | | |
|--|--------------|--------------------|--------------|------------|-------------|------------|-------------------------------------|--|-------------------------------------|-----------------|-------------|--------------|---------------------------------|------------------------------|----------------------------|----------------------|--|
| | | Total | General | Technical | Religious | Others | Total | Attended School but Not Completed Play/Nursery/ KG/Pre-Primary/Class I | Play/Nursery/KG/Pre-Primary student | Student-Class I | Class I- V | Class VI- IX | SSC/Dakshil/O-Level/ Equivalent | HSC/Alim/A-Level/ Equivalent | Diploma/Nursing/ Midwifery | Graduate and above** | Non-formal/Informal Education and Others |
| 1 | 2 | 3 | 4 | 5 | 6 | 7 | 8 | 9 | 10 | 11 | 12 | 13 | 14 | 15 | 16 | 17 | 18 |
| Nirbahi Area Pamputala | 822 | 692 | 534 | 8 | 50 | 100 | 692 | 7 | 21 | 10 | 161 | 131 | 75 | 81 | 2 | 175 | 29 |
| Rampur Chukai Madhyapara | 402 | 222 | 209 | 1 | 11 | 1 | 222 | 1 | 13 | 6 | 44 | 73 | 31 | 31 | 1 | 20 | 2 |
| Sharifpara | 194 | 176 | 173 | 0 | 3 | 0 | 176 | 2 | 0 | 2 | 32 | 40 | 19 | 26 | 0 | 55 | 0 |
| Ward No. 06 | 2545 | 1839 | 1504 | 22 | 308 | 5 | 1839 | 7 | 61 | 47 | 571 | 620 | 203 | 176 | 4 | 118 | 32 |
| Bade Shashariabari (Part)* | 2545 | 1839 | 1504 | 22 | 308 | 5 | 1839 | 7 | 61 | 47 | 571 | 620 | 203 | 176 | 4 | 118 | 32 |
| Beltali Bazar | 250 | 171 | 148 | 0 | 23 | 0 | 171 | 4 | 13 | 4 | 54 | 49 | 24 | 16 | 0 | 7 | 0 |
| Dakkhin Bade Shashariabari | 1362 | 1029 | 757 | 11 | 260 | 1 | 1029 | 3 | 28 | 24 | 327 | 354 | 99 | 95 | 3 | 65 | 31 |
| Rail Colony | 463 | 292 | 273 | 5 | 14 | 0 | 292 | 0 | 12 | 9 | 75 | 103 | 36 | 34 | 1 | 22 | 0 |
| Uttar Bade Shasharia Bari | 470 | 347 | 326 | 6 | 11 | 4 | 347 | 0 | 8 | 10 | 115 | 114 | 44 | 31 | 0 | 24 | 1 |
| Ward No. 07 | 5447 | 3710 | 3287 | 49 | 295 | 79 | 3710 | 15 | 167 | 117 | 1201 | 1145 | 367 | 311 | 12 | 215 | 160 |
| Banianirchar (Part)* | 1491 | 929 | 844 | 14 | 67 | 4 | 929 | 3 | 37 | 23 | 373 | 284 | 80 | 65 | 3 | 36 | 25 |
| Banianirchar Purbapara | 1117 | 689 | 629 | 13 | 43 | 4 | 689 | 3 | 31 | 19 | 277 | 216 | 56 | 43 | 1 | 29 | 14 |
| Uttar Madhya Banianirchar | 374 | 240 | 215 | 1 | 24 | 0 | 240 | 0 | 6 | 4 | 96 | 68 | 24 | 22 | 2 | 7 | 11 |
| Char Bhabasur (Part)* | 3956 | 2781 | 2443 | 35 | 228 | 75 | 2781 | 12 | 130 | 94 | 828 | 861 | 287 | 246 | 9 | 179 | 135 |
| Char Bhabasur Pashchimpara | 1099 | 754 | 690 | 3 | 31 | 30 | 754 | 6 | 28 | 23 | 233 | 223 | 90 | 65 | 1 | 47 | 38 |
| Char Bhabasur Purbapara (Part) | 1512 | 1088 | 913 | 22 | 133 | 20 | 1088 | 4 | 66 | 41 | 337 | 332 | 97 | 97 | 7 | 67 | 40 |
| Char Bhabasur Thontapara | 1345 | 939 | 840 | 10 | 64 | 25 | 939 | 2 | 36 | 30 | 258 | 306 | 100 | 84 | 1 | 65 | 57 |
| Ward No. 08 | 2638 | 1663 | 1495 | 37 | 129 | 2 | 1663 | 8 | 62 | 51 | 576 | 606 | 162 | 109 | 4 | 72 | 13 |
| Bhabasur (Part)* | 2638 | 1663 | 1495 | 37 | 129 | 2 | 1663 | 8 | 62 | 51 | 576 | 606 | 162 | 109 | 4 | 72 | 13 |
| Dakrapara | 599 | 381 | 341 | 8 | 32 | 0 | 381 | 2 | 18 | 22 | 159 | 141 | 24 | 10 | 0 | 5 | 0 |
| Daspara | 736 | 484 | 420 | 15 | 49 | 0 | 484 | 4 | 18 | 10 | 176 | 190 | 52 | 20 | 0 | 14 | 0 |
| Guzimari | 369 | 191 | 180 | 4 | 7 | 0 | 191 | 0 | 9 | 3 | 42 | 65 | 22 | 25 | 1 | 23 | 1 |
| Mollapara Mandalpara | 934 | 607 | 554 | 10 | 41 | 2 | 607 | 2 | 17 | 16 | 199 | 210 | 64 | 54 | 3 | 30 | 12 |
| Ward No. 09 | 4015 | 3139 | 2760 | 100 | 168 | 111 | 3139 | 18 | 82 | 57 | 888 | 989 | 351 | 309 | 25 | 256 | 164 |
| Char Bhabasur (Part)* | 4015 | 3139 | 2760 | 100 | 168 | 111 | 3139 | 18 | 82 | 57 | 888 | 989 | 351 | 309 | 25 | 256 | 164 |
| Char Bhabasur Bhatipara | 434 | 308 | 250 | 18 | 38 | 2 | 308 | 7 | 3 | 3 | 100 | 92 | 37 | 40 | 0 | 26 | 0 |
| Char Bhabasur Mandalpara | 286 | 286 | 215 | 1 | 9 | 61 | 286 | 0 | 10 | 3 | 86 | 79 | 17 | 18 | 0 | 6 | 67 |
| Char Bhabasur Millcolony | 385 | 385 | 336 | 14 | 13 | 22 | 385 | 4 | 9 | 4 | 53 | 70 | 63 | 64 | 12 | 83 | 23 |
| Char Bhabasur Mollapara | 407 | 302 | 280 | 12 | 8 | 2 | 302 | 1 | 10 | 7 | 97 | 105 | 39 | 21 | 2 | 18 | 2 |
| Char Bhabasur Nayapara | 400 | 261 | 218 | 26 | 17 | 0 | 261 | 0 | 4 | 2 | 61 | 104 | 22 | 34 | 1 | 33 | 0 |
| Char Bhabasur Purbapara (Part) | 718 | 508 | 432 | 6 | 49 | 21 | 508 | 2 | 22 | 10 | 176 | 173 | 44 | 36 | 1 | 25 | 19 |
| Char Bhabasur Sardarpara | 657 | 578 | 551 | 8 | 17 | 2 | 578 | 2 | 8 | 19 | 143 | 169 | 90 | 61 | 5 | 41 | 40 |
| Char Bhabasur Sarkarpara | 728 | 511 | 478 | 15 | 17 | 1 | 511 | 2 | 16 | 9 | 172 | 197 | 39 | 35 | 4 | 24 | 13 |
| Bahadurabad Union | 36502 | 23041 | 19880 | 387 | 1918 | 856 | 23041 | 284 | 829 | 662 | 8593 | 6539 | 1839 | 1597 | 33 | 1187 | 1478 |
| Rural | 36502 | 23041 | 19880 | 387 | 1918 | 856 | 23041 | 284 | 829 | 662 | 8593 | 6539 | 1839 | 1597 | 33 | 1187 | 1478 |
| Urban | 0 | 0 | 0 | 0 | 0 | 0 | 0 | 0 | 0 | 0 | 0 | 0 | 0 | 0 | 0 | 0 | 0 |
| Bahadurabad* | 24879 | 16338 | 14097 | 359 | 1238 | 644 | 16338 | 182 | 559 | 443 | 5757 | 4703 | 1441 | 1222 | 21 | 937 | 1073 |
| Akandapara | 578 | 462 | 415 | 11 | 36 | 0 | 462 | 6 | 17 | 9 | 203 | 109 | 33 | 44 | 1 | 40 | 0 |
| Azizalpur | 192 | 104 | 97 | 1 | 6 | 0 | 104 | 1 | 2 | 7 | 47 | 24 | 12 | 4 | 0 | 6 | 1 |
| Basetpur | 1319 | 949 | 565 | 264 | 120 | 0 | 949 | 8 | 21 | 22 | 377 | 232 | 116 | 63 | 5 | 81 | 24 |
| Bhangargram | 808 | 553 | 511 | 2 | 40 | 0 | 553 | 10 | 21 | 22 | 207 | 161 | 39 | 43 | 2 | 48 | 0 |
| Chakharchar | 721 | 401 | 363 | 3 | 29 | 6 | 401 | 1 | 36 | 11 | 162 | 120 | 28 | 25 | 0 | 12 | 6 |
| Char Bhangargram | 300 | 222 | 180 | 3 | 39 | 0 | 222 | 2 | 2 | 8 | 106 | 71 | 14 | 14 | 0 | 3 | 2 |
| Char Kalakanda | 536 | 299 | 282 | 1 | 15 | 1 | 299 | 1 | 6 | 10 | 149 | 92 | 12 | 12 | 1 | 10 | 6 |
| Daparpara | 2818 | 1846 | 1671 | 5 | 170 | 0 | 1846 | 29 | 86 | 45 | 661 | 598 | 174 | 87 | 1 | 63 | 102 |
| Farajipara | 321 | 142 | 133 | 0 | 9 | 0 | 142 | 0 | 8 | 8 | 52 | 37 | 10 | 15 | 2 | 3 | 7 |
| Gharipara | 615 | 422 | 399 | 1 | 21 | 1 | 422 | 2 | 17 | 18 | 190 | 112 | 34 | 31 | 0 | 12 | 6 |
| Jhalarchar | 2191 | 1267 | 1005 | 4 | 166 | 92 | 1267 | 8 | 48 | 32 | 446 | 292 | 130 | 83 | 2 | 77 | 149 |
| Kalakanda | 2386 | 1659 | 1493 | 24 | 133 | 9 | 1659 | 20 | 27 | 29 | 590 | 425 | 134 | 175 | 3 | 93 | 163 |
| Kananpur | 338 | 222 | 207 | 1 | 14 | 0 | 222 | 11 | 9 | 7 | 68 | 77 | 21 | 11 | 1 | 16 | 1 |
| Kandirgram | 744 | 692 | 529 | 1 | 13 | 149 | 692 | 1 | 25 | 4 | 145 | 188 | 57 | 59 | 0 | 47 | 166 |
| Nayagram | 1479 | 1055 | 1015 | 4 | 36 | 0 | 1055 | 4 | 39 | 30 | 299 | 351 | 104 | 126 | 1 | 88 | 13 |
| Nazirpur | 587 | 374 | 336 | 0 | 38 | 0 | 374 | 14 | 8 | 7 | 158 | 116 | 26 | 27 | 0 | 11 | 7 |

| Administrative Unit, Location and Community | Population | Field of Education | | | | | Highest Level of Education Attained | | | | | | | | | | |
|--|--------------|--------------------|--------------|------------|-------------|------------|-------------------------------------|--|-------------------------------------|-----------------|-------------|--------------|-------------------------------|------------------------------|----------------------------|----------------------|--|
| | | Total | General | Technical | Religious | Others | Total | Attended School but Not Completed Play/Nursery/ KG/Pre-Primary/Class I | Play/Nursery/KG/Pre-Primary student | Student-Class I | Class I- V | Class VI- IX | SSC/Dakhl/O-Level/ Equivalent | HSC/Alim/A-Level/ Equivalent | Diploma/Nursing/ Midwifery | Graduate and above** | Non-formal/Informal Education and Others |
| 1 | 2 | 3 | 4 | 5 | 6 | 7 | 8 | 9 | 10 | 11 | 12 | 13 | 14 | 15 | 16 | 17 | 18 |
| Pollakandi | 2621 | 1734 | 1435 | 11 | 115 | 173 | 1734 | 13 | 46 | 55 | 554 | 521 | 144 | 118 | 1 | 92 | 190 |
| Pollakandi Nayapara | 2012 | 1285 | 1182 | 10 | 70 | 23 | 1285 | 29 | 52 | 30 | 420 | 379 | 139 | 111 | 1 | 114 | 10 |
| Sardarpara | 1864 | 1028 | 921 | 4 | 80 | 23 | 1028 | 8 | 37 | 47 | 465 | 285 | 64 | 60 | 0 | 28 | 34 |
| Shahjadpur | 1757 | 1288 | 1032 | 8 | 81 | 167 | 1288 | 9 | 44 | 29 | 348 | 410 | 116 | 78 | 0 | 68 | 186 |
| Tentultali | 301 | 180 | 172 | 1 | 7 | 0 | 180 | 2 | 3 | 6 | 58 | 65 | 17 | 18 | 0 | 11 | 0 |
| Ukrapara | 391 | 154 | 154 | 0 | 0 | 0 | 154 | 3 | 5 | 7 | 52 | 38 | 17 | 18 | 0 | 14 | 0 |
| Char Bahadurabad* | 2635 | 1318 | 1174 | 4 | 132 | 8 | 1318 | 62 | 48 | 34 | 722 | 309 | 47 | 49 | 2 | 18 | 27 |
| Char Bahadurabad | 1559 | 779 | 686 | 4 | 81 | 8 | 779 | 43 | 19 | 26 | 400 | 180 | 33 | 38 | 2 | 12 | 26 |
| Mannepara | 1076 | 539 | 488 | 0 | 51 | 0 | 539 | 19 | 29 | 8 | 322 | 129 | 14 | 11 | 0 | 6 | 1 |
| Harichandi* | 728 | 365 | 355 | 0 | 10 | 0 | 365 | 1 | 1 | 11 | 168 | 130 | 24 | 15 | 0 | 8 | 7 |
| Madarerchar* | 8260 | 5020 | 4254 | 24 | 538 | 204 | 5020 | 39 | 221 | 174 | 1946 | 1397 | 327 | 311 | 10 | 224 | 371 |
| Bhangargram | 369 | 255 | 238 | 1 | 12 | 4 | 255 | 0 | 2 | 4 | 102 | 100 | 18 | 17 | 0 | 11 | 1 |
| Bhatirpara | 1381 | 848 | 792 | 2 | 50 | 4 | 848 | 6 | 38 | 43 | 277 | 262 | 51 | 80 | 3 | 73 | 15 |
| Hashempur | 301 | 206 | 174 | 5 | 27 | 0 | 206 | 1 | 9 | 3 | 71 | 70 | 20 | 15 | 1 | 16 | 0 |
| Khutarchar | 800 | 422 | 364 | 1 | 45 | 12 | 422 | 1 | 17 | 14 | 112 | 152 | 50 | 35 | 0 | 21 | 20 |
| Kutuberchar | 855 | 467 | 386 | 1 | 80 | 0 | 467 | 2 | 17 | 21 | 191 | 141 | 29 | 34 | 1 | 31 | 0 |
| Madanerchar | 808 | 499 | 451 | 7 | 35 | 6 | 499 | 19 | 15 | 21 | 244 | 112 | 22 | 23 | 5 | 17 | 21 |
| Madarerchar | 2630 | 1621 | 1226 | 4 | 214 | 177 | 1621 | 8 | 97 | 43 | 582 | 384 | 94 | 75 | 0 | 41 | 297 |
| Sheikpara | 1116 | 702 | 623 | 3 | 75 | 1 | 702 | 2 | 26 | 25 | 367 | 176 | 43 | 32 | 0 | 14 | 17 |
| Char Amkhaao Union | 42416 | 26333 | 22829 | 209 | 2472 | 823 | 26333 | 287 | 957 | 700 | 9324 | 8127 | 2263 | 1738 | 72 | 1054 | 1811 |
| Rural | 25030 | 15261 | 13253 | 124 | 1379 | 505 | 15261 | 222 | 548 | 437 | 5413 | 4722 | 1272 | 963 | 53 | 625 | 1006 |
| Urban | 17386 | 11072 | 9576 | 85 | 1093 | 318 | 11072 | 65 | 409 | 263 | 3911 | 3405 | 991 | 775 | 19 | 429 | 805 |
| Char Amkhaao* | 13029 | 8118 | 7127 | 82 | 727 | 182 | 8118 | 121 | 275 | 224 | 2925 | 2429 | 736 | 556 | 38 | 362 | 452 |
| Badullapur | 173 | 120 | 115 | 0 | 5 | 0 | 120 | 0 | 5 | 0 | 48 | 40 | 7 | 11 | 0 | 9 | 0 |
| Baulpara | 652 | 354 | 340 | 1 | 6 | 7 | 354 | 0 | 8 | 9 | 117 | 133 | 23 | 29 | 1 | 18 | 16 |
| Bayrapara | 1896 | 1308 | 1022 | 43 | 86 | 157 | 1308 | 4 | 35 | 29 | 462 | 333 | 128 | 78 | 10 | 45 | 184 |
| Beparipara | 579 | 249 | 223 | 0 | 14 | 12 | 249 | 6 | 27 | 8 | 135 | 38 | 5 | 3 | 0 | 0 | 27 |
| Dakkhin Mukirchar | 1428 | 1020 | 956 | 0 | 63 | 1 | 1020 | 51 | 25 | 21 | 382 | 275 | 73 | 93 | 0 | 50 | 50 |
| Fakirpara | 838 | 566 | 541 | 0 | 25 | 0 | 566 | 1 | 23 | 14 | 242 | 185 | 42 | 27 | 0 | 20 | 12 |
| Kamarerchar | 3319 | 1902 | 1595 | 5 | 302 | 0 | 1902 | 35 | 80 | 78 | 626 | 615 | 218 | 126 | 1 | 90 | 33 |
| Miapara | 894 | 544 | 487 | 0 | 52 | 5 | 544 | 1 | 17 | 18 | 206 | 185 | 47 | 37 | 0 | 20 | 13 |
| Moulvirchar | 2842 | 1829 | 1622 | 33 | 174 | 0 | 1829 | 22 | 45 | 36 | 632 | 559 | 170 | 129 | 26 | 93 | 117 |
| Sakoapara | 408 | 226 | 226 | 0 | 0 | 0 | 226 | 1 | 10 | 11 | 75 | 66 | 23 | 23 | 0 | 17 | 0 |
| Char Lanka* | 405 | 192 | 114 | 0 | 78 | 0 | 192 | 3 | 32 | 1 | 58 | 55 | 10 | 8 | 0 | 5 | 20 |
| Dakkhin Lankarchar | 405 | 192 | 114 | 0 | 78 | 0 | 192 | 3 | 32 | 1 | 58 | 55 | 10 | 8 | 0 | 5 | 20 |
| Char Madar* | 2329 | 1550 | 1097 | 7 | 143 | 303 | 1550 | 6 | 59 | 37 | 403 | 443 | 129 | 87 | 2 | 48 | 336 |
| Kismat Amkhaao* | 4369 | 2399 | 2183 | 16 | 183 | 17 | 2399 | 52 | 102 | 70 | 970 | 748 | 188 | 111 | 3 | 88 | 67 |
| Dakkhin Langkarchar | 2152 | 1116 | 962 | 4 | 142 | 8 | 1116 | 14 | 48 | 25 | 441 | 347 | 95 | 58 | 2 | 34 | 52 |
| Madhya Lankarchar | 1018 | 611 | 569 | 9 | 24 | 9 | 611 | 30 | 25 | 22 | 231 | 160 | 59 | 37 | 0 | 43 | 4 |
| Pashchim Lankarchar | 1199 | 672 | 652 | 3 | 17 | 0 | 672 | 8 | 29 | 23 | 298 | 241 | 34 | 16 | 1 | 11 | 11 |
| Madarerchar* | 4898 | 3002 | 2732 | 19 | 248 | 3 | 3002 | 40 | 80 | 105 | 1057 | 1047 | 209 | 201 | 10 | 122 | 131 |
| Madarerchar | 1491 | 772 | 748 | 4 | 19 | 1 | 772 | 22 | 36 | 32 | 285 | 266 | 46 | 38 | 3 | 29 | 15 |
| Uttar Makur Char | 2046 | 1299 | 1170 | 8 | 120 | 1 | 1299 | 6 | 28 | 45 | 421 | 503 | 83 | 101 | 2 | 52 | 58 |
| Dakhin Lambapara | 1361 | 931 | 814 | 7 | 109 | 1 | 931 | 12 | 16 | 28 | 351 | 278 | 80 | 62 | 5 | 41 | 58 |
| Sanandabari* | 17386 | 11072 | 9576 | 85 | 1093 | 318 | 11072 | 65 | 409 | 263 | 3911 | 3405 | 991 | 775 | 19 | 429 | 805 |
| Akandapara | 2298 | 1427 | 1306 | 11 | 105 | 5 | 1427 | 16 | 42 | 33 | 539 | 425 | 131 | 96 | 7 | 63 | 75 |
| Collegepara | 1422 | 931 | 670 | 38 | 112 | 111 | 931 | 2 | 42 | 25 | 293 | 274 | 109 | 105 | 0 | 34 | 47 |
| Lambapara | 1750 | 1260 | 1104 | 9 | 147 | 0 | 1260 | 5 | 45 | 24 | 385 | 343 | 133 | 147 | 4 | 93 | 81 |
| Madhyapara | 652 | 467 | 429 | 1 | 37 | 0 | 467 | 3 | 28 | 5 | 148 | 172 | 35 | 34 | 0 | 42 | 0 |
| Mandalpara | 1559 | 1038 | 850 | 5 | 75 | 108 | 1038 | 2 | 39 | 16 | 353 | 323 | 94 | 60 | 1 | 36 | 114 |
| Nabinabad | 1360 | 815 | 699 | 3 | 111 | 2 | 815 | 4 | 38 | 18 | 272 | 231 | 60 | 45 | 0 | 22 | 125 |
| Pashchimpara | 1439 | 910 | 856 | 2 | 52 | 0 | 910 | 4 | 29 | 32 | 288 | 313 | 100 | 87 | 1 | 41 | 15 |
| Patadhoapara | 2759 | 1632 | 1335 | 4 | 287 | 6 | 1632 | 14 | 56 | 40 | 573 | 494 | 139 | 89 | 3 | 37 | 187 |
| Sabujpara | 1487 | 872 | 800 | 0 | 59 | 13 | 872 | 2 | 47 | 26 | 324 | 289 | 76 | 53 | 1 | 22 | 32 |
| Sheikpara | 616 | 507 | 415 | 1 | 19 | 72 | 507 | 4 | 17 | 15 | 185 | 147 | 34 | 17 | 0 | 10 | 78 |

| Administrative Unit, Location and Community | Population | Field of Education | | | | | Highest Level of Education Attained | | | | | | | | | | |
|--|--------------|--------------------|--------------|------------|-------------|------------|-------------------------------------|--|-------------------------------------|-----------------|-------------|--------------|---------------------------------|------------------------------|----------------------------|----------------------|--|
| | | Total | General | Technical | Religious | Others | Total | Attended School but Not Completed Play/Nursery/ KG/Pre-Primary/Class I | Play/Nursery/KG/Pre-Primary student | Student-Class I | Class I- V | Class VI- IX | SSC/Dakhiil/O-Level/ Equivalent | HSC/Alim/A-Level/ Equivalent | Diploma/Nursing/ Midwifery | Graduate and above** | Non-formal/Informal Education and Others |
| 1 | 2 | 3 | 4 | 5 | 6 | 7 | 8 | 9 | 10 | 11 | 12 | 13 | 14 | 15 | 16 | 17 | 18 |
| Sylhetpara | 843 | 508 | 442 | 2 | 64 | 0 | 508 | 5 | 11 | 10 | 241 | 168 | 22 | 9 | 0 | 1 | 41 |
| Tupkarchar | 1201 | 705 | 670 | 9 | 25 | 1 | 705 | 4 | 15 | 19 | 310 | 226 | 58 | 33 | 2 | 28 | 10 |
| Chikajani Union | 16577 | 11151 | 9626 | 126 | 1047 | 352 | 11151 | 280 | 398 | 359 | 3817 | 3420 | 994 | 887 | 15 | 485 | 496 |
| Rural | 16577 | 11151 | 9626 | 126 | 1047 | 352 | 11151 | 280 | 398 | 359 | 3817 | 3420 | 994 | 887 | 15 | 485 | 496 |
| Urban | 0 | 0 | 0 | 0 | 0 | 0 | 0 | 0 | 0 | 0 | 0 | 0 | 0 | 0 | 0 | 0 | 0 |
| Char Dakatiapara* | 770 | 452 | 448 | 0 | 4 | 0 | 452 | 84 | 8 | 10 | 137 | 118 | 44 | 30 | 0 | 20 | 1 |
| Char Magurihat* | 4235 | 2905 | 2216 | 44 | 638 | 7 | 2905 | 64 | 127 | 92 | 1104 | 858 | 221 | 220 | 10 | 104 | 105 |
| Chikajani (Part)* | 2345 | 1683 | 1443 | 36 | 128 | 76 | 1683 | 11 | 77 | 55 | 502 | 594 | 153 | 152 | 2 | 68 | 69 |
| Chikajani Dighirpar | 275 | 202 | 163 | 2 | 36 | 1 | 202 | 1 | 5 | 4 | 61 | 91 | 5 | 21 | 0 | 12 | 2 |
| Pashchim Takimari | 895 | 706 | 549 | 18 | 64 | 75 | 706 | 6 | 25 | 24 | 215 | 235 | 57 | 51 | 2 | 27 | 64 |
| Purba Takimari | 1175 | 775 | 731 | 16 | 28 | 0 | 775 | 4 | 47 | 27 | 226 | 268 | 91 | 80 | 0 | 29 | 3 |
| Dakatiapara* | 1247 | 765 | 712 | 12 | 41 | 0 | 765 | 15 | 13 | 18 | 339 | 251 | 53 | 39 | 1 | 26 | 10 |
| Dakatiapara | 338 | 195 | 191 | 2 | 2 | 0 | 195 | 8 | 3 | 4 | 94 | 72 | 6 | 6 | 0 | 2 | 0 |
| Farazipara | 356 | 214 | 195 | 3 | 16 | 0 | 214 | 5 | 2 | 4 | 79 | 72 | 23 | 11 | 1 | 8 | 9 |
| Nayagram | 553 | 356 | 326 | 7 | 23 | 0 | 356 | 2 | 8 | 10 | 166 | 107 | 24 | 22 | 0 | 16 | 1 |
| Kazlapara* | 4534 | 3012 | 2693 | 29 | 169 | 121 | 3012 | 33 | 95 | 114 | 1028 | 936 | 283 | 238 | 1 | 150 | 134 |
| Palashpur | 258 | 192 | 173 | 4 | 15 | 0 | 192 | 1 | 10 | 4 | 64 | 77 | 15 | 10 | 0 | 6 | 5 |
| Pashchim Kazlapara | 2581 | 1543 | 1462 | 5 | 64 | 12 | 1543 | 26 | 41 | 65 | 626 | 468 | 116 | 135 | 0 | 48 | 18 |
| Purba Kazlapara | 1695 | 1277 | 1058 | 20 | 90 | 109 | 1277 | 6 | 44 | 45 | 338 | 391 | 152 | 93 | 1 | 96 | 111 |
| Rampura (Part)* | 1076 | 776 | 611 | 5 | 13 | 147 | 776 | 2 | 19 | 17 | 173 | 201 | 76 | 71 | 0 | 45 | 172 |
| Natun Dakatiapara | 331 | 152 | 140 | 4 | 8 | 0 | 152 | 0 | 0 | 5 | 38 | 61 | 16 | 15 | 0 | 17 | 0 |
| Rampura Balurgram | 296 | 178 | 177 | 0 | 0 | 1 | 178 | 2 | 9 | 7 | 44 | 55 | 28 | 21 | 0 | 12 | 0 |
| Rampura(Part) | 449 | 446 | 294 | 1 | 5 | 146 | 446 | 0 | 10 | 5 | 91 | 85 | 32 | 35 | 0 | 16 | 172 |
| Rampura Barakhal* | 2370 | 1558 | 1503 | 0 | 54 | 1 | 1558 | 71 | 59 | 53 | 534 | 462 | 164 | 137 | 1 | 72 | 5 |
| Rampura Barakhal | 1610 | 1086 | 1069 | 0 | 17 | 0 | 1086 | 68 | 34 | 38 | 347 | 315 | 130 | 98 | 1 | 53 | 2 |
| Rampura Bhelamari | 760 | 472 | 434 | 0 | 37 | 1 | 472 | 3 | 25 | 15 | 187 | 147 | 34 | 39 | 0 | 19 | 3 |
| Chukaibari Union | 8758 | 5507 | 4766 | 57 | 413 | 271 | 5507 | 100 | 251 | 190 | 2152 | 1471 | 381 | 370 | 1 | 240 | 351 |
| Rural | 8758 | 5507 | 4766 | 57 | 413 | 271 | 5507 | 100 | 251 | 190 | 2152 | 1471 | 381 | 370 | 1 | 240 | 351 |
| Urban | 0 | 0 | 0 | 0 | 0 | 0 | 0 | 0 | 0 | 0 | 0 | 0 | 0 | 0 | 0 | 0 | 0 |
| Bade Shashariabari (Part)* | 1219 | 675 | 633 | 7 | 34 | 1 | 675 | 5 | 61 | 19 | 234 | 211 | 53 | 46 | 1 | 41 | 4 |
| Bade Shashariabari | 1219 | 675 | 633 | 7 | 34 | 1 | 675 | 5 | 61 | 19 | 234 | 211 | 53 | 46 | 1 | 41 | 4 |
| Char Halka Habrabari* | 1007 | 524 | 461 | 0 | 63 | 0 | 524 | 19 | 19 | 28 | 360 | 68 | 7 | 7 | 0 | 3 | 13 |
| Chukaibari (Part)* | 6532 | 4308 | 3672 | 50 | 316 | 270 | 4308 | 76 | 171 | 143 | 1558 | 1192 | 321 | 317 | 0 | 196 | 334 |
| Dakatiapara | 352 | 211 | 210 | 1 | 0 | 0 | 211 | 0 | 10 | 6 | 87 | 64 | 21 | 18 | 0 | 5 | 0 |
| Dakkhin Balurgaram | 999 | 614 | 569 | 4 | 41 | 0 | 614 | 1 | 25 | 29 | 221 | 185 | 54 | 53 | 0 | 29 | 17 |
| Dakkhin Halkarchar | 1515 | 882 | 801 | 3 | 70 | 8 | 882 | 26 | 37 | 35 | 436 | 231 | 38 | 34 | 0 | 23 | 22 |
| Kellakata | 451 | 410 | 211 | 7 | 48 | 144 | 410 | 3 | 10 | 8 | 113 | 89 | 19 | 20 | 0 | 5 | 143 |
| Rampura (Part) | 1045 | 718 | 683 | 9 | 19 | 7 | 718 | 31 | 28 | 13 | 235 | 203 | 78 | 69 | 0 | 54 | 7 |
| Taltala | 367 | 245 | 215 | 3 | 27 | 0 | 245 | 0 | 19 | 3 | 55 | 54 | 30 | 24 | 0 | 43 | 17 |
| Uttar Balurgram | 982 | 635 | 546 | 15 | 68 | 6 | 635 | 2 | 23 | 28 | 234 | 201 | 48 | 56 | 0 | 21 | 22 |
| Uttar Halkarchar | 821 | 593 | 437 | 8 | 43 | 105 | 593 | 13 | 19 | 21 | 177 | 165 | 33 | 43 | 0 | 16 | 106 |
| Dangdhara Union | 40578 | 25665 | 22654 | 150 | 1899 | 962 | 25665 | 279 | 825 | 633 | 8705 | 8211 | 2480 | 1795 | 51 | 1056 | 1630 |
| Rural | 30077 | 18450 | 16443 | 90 | 1215 | 702 | 18450 | 218 | 618 | 472 | 6480 | 5901 | 1729 | 1274 | 29 | 711 | 1018 |
| Urban | 10501 | 7215 | 6211 | 60 | 684 | 260 | 7215 | 61 | 207 | 161 | 2225 | 2310 | 751 | 521 | 22 | 345 | 612 |
| Bagharchar* | 15662 | 9803 | 8716 | 60 | 682 | 345 | 9803 | 107 | 355 | 240 | 3287 | 3232 | 967 | 715 | 14 | 412 | 474 |
| Beparipara | 2418 | 1326 | 1070 | 3 | 253 | 0 | 1326 | 20 | 59 | 28 | 516 | 441 | 95 | 71 | 0 | 36 | 60 |
| Chengtimari | 3383 | 2396 | 2069 | 16 | 70 | 241 | 2396 | 13 | 80 | 71 | 682 | 717 | 241 | 200 | 5 | 108 | 279 |
| Dakatiapara | 1258 | 709 | 622 | 3 | 67 | 17 | 709 | 27 | 21 | 17 | 264 | 208 | 76 | 43 | 1 | 44 | 8 |
| Goalkanda | 1729 | 1057 | 1044 | 0 | 13 | 0 | 1057 | 19 | 34 | 18 | 419 | 377 | 103 | 62 | 0 | 25 | 0 |
| Kumarerchar | 1597 | 923 | 890 | 3 | 30 | 0 | 923 | 4 | 43 | 26 | 359 | 332 | 75 | 36 | 2 | 27 | 19 |
| Madhyapara | 1394 | 1116 | 942 | 1 | 92 | 81 | 1116 | 10 | 32 | 25 | 308 | 358 | 110 | 115 | 0 | 67 | 91 |
| Pantamari | 1598 | 966 | 914 | 20 | 28 | 4 | 966 | 8 | 36 | 32 | 315 | 317 | 106 | 64 | 3 | 69 | 16 |
| Patharerchar | 1025 | 488 | 486 | 0 | 2 | 0 | 488 | 3 | 18 | 9 | 197 | 161 | 50 | 44 | 0 | 5 | 1 |
| Sarkarpara | 1260 | 822 | 679 | 14 | 127 | 2 | 822 | 3 | 32 | 14 | 227 | 321 | 111 | 80 | 3 | 31 | 0 |
| Dangdhara* | 2149 | 1188 | 981 | 8 | 124 | 75 | 1188 | 7 | 35 | 40 | 452 | 416 | 115 | 77 | 0 | 43 | 3 |

| Administrative Unit, Location and Community | Population | Field of Education | | | | | Highest Level of Education Attained | | | | | | | | | | |
|--|--------------|--------------------|--------------|------------|------------|-------------|-------------------------------------|---|-------------------------------------|-----------------|-------------|--------------|-------------------------------|-----------------------------|---------------------------|----------------------|--|
| | | Total | General | Technical | Religious | Others | Total | Attended School but Not Completed Play/Nursery/KG/Pre-Primary/Class I | Play/Nursery/KG/Pre-Primary student | Student-Class I | Class I- V | Class VI- IX | SSC/Dakhil/O-Level/Equivalent | HSC/Alim/A-Level/Equivalent | Diploma/Nursing/Midwifery | Graduate and above** | Non-formal/Informal Education and Others |
| 1 | 2 | 3 | 4 | 5 | 6 | 7 | 8 | 9 | 10 | 11 | 12 | 13 | 14 | 15 | 16 | 17 | 18 |
| Dangdhara | 1289 | 721 | 568 | 7 | 71 | 75 | 721 | 2 | 19 | 22 | 225 | 256 | 91 | 65 | 0 | 40 | 1 |
| Makhanerchar | 860 | 467 | 413 | 1 | 53 | 0 | 467 | 5 | 16 | 18 | 227 | 160 | 24 | 12 | 0 | 3 | 2 |
| Goalkul* | 1288 | 947 | 712 | 1 | 50 | 184 | 947 | 15 | 50 | 32 | 301 | 190 | 62 | 22 | 0 | 8 | 267 |
| Haruabari* | 5691 | 3443 | 3152 | 12 | 272 | 7 | 3443 | 33 | 89 | 114 | 1332 | 1037 | 314 | 257 | 8 | 125 | 134 |
| Akandapara | 970 | 407 | 406 | 1 | 0 | 0 | 407 | 1 | 5 | 12 | 103 | 167 | 62 | 47 | 0 | 10 | 0 |
| Madhyapara | 1306 | 804 | 686 | 2 | 115 | 1 | 804 | 1 | 26 | 34 | 303 | 254 | 74 | 65 | 4 | 35 | 8 |
| Pashchimpara | 986 | 783 | 730 | 2 | 51 | 0 | 783 | 24 | 9 | 10 | 387 | 157 | 53 | 56 | 1 | 35 | 51 |
| Purbapara | 2429 | 1449 | 1330 | 7 | 106 | 6 | 1449 | 7 | 49 | 58 | 539 | 459 | 125 | 89 | 3 | 45 | 75 |
| Joanerchar* | 4185 | 2394 | 2227 | 9 | 71 | 87 | 2394 | 16 | 70 | 38 | 800 | 816 | 223 | 181 | 7 | 105 | 138 |
| Fakirpara | 579 | 357 | 282 | 3 | 8 | 64 | 357 | 4 | 13 | 3 | 108 | 100 | 25 | 24 | 0 | 11 | 69 |
| Khapara | 1401 | 804 | 743 | 2 | 39 | 20 | 804 | 5 | 25 | 15 | 299 | 274 | 62 | 52 | 2 | 34 | 36 |
| Madhyapara | 1324 | 759 | 748 | 4 | 7 | 0 | 759 | 4 | 21 | 15 | 241 | 311 | 75 | 51 | 0 | 22 | 19 |
| Munsipara | 881 | 474 | 454 | 0 | 17 | 3 | 474 | 3 | 11 | 5 | 152 | 131 | 61 | 54 | 5 | 38 | 14 |
| Karkhana* | 10501 | 7215 | 6211 | 60 | 684 | 260 | 7215 | 61 | 207 | 161 | 2225 | 2310 | 751 | 521 | 22 | 345 | 612 |
| Bahazpara | 502 | 397 | 329 | 3 | 58 | 7 | 397 | 2 | 11 | 11 | 120 | 131 | 40 | 28 | 1 | 23 | 30 |
| Bindurchar | 1858 | 1177 | 1107 | 15 | 55 | 0 | 1177 | 8 | 28 | 31 | 358 | 431 | 125 | 110 | 7 | 56 | 23 |
| Karkhana | 1554 | 885 | 839 | 18 | 28 | 0 | 885 | 13 | 29 | 22 | 339 | 299 | 99 | 42 | 2 | 12 | 28 |
| Kauniarchar | 2831 | 2122 | 1647 | 14 | 219 | 242 | 2122 | 18 | 64 | 46 | 602 | 617 | 249 | 162 | 5 | 165 | 194 |
| Makhanerchar | 843 | 556 | 461 | 3 | 89 | 3 | 556 | 10 | 30 | 13 | 161 | 184 | 46 | 22 | 0 | 14 | 76 |
| Nimaimari | 1550 | 1159 | 952 | 2 | 197 | 8 | 1159 | 4 | 34 | 14 | 284 | 341 | 88 | 94 | 3 | 41 | 256 |
| Sonakura | 1363 | 919 | 876 | 5 | 38 | 0 | 919 | 6 | 11 | 24 | 361 | 307 | 104 | 63 | 4 | 34 | 5 |
| Uttar Joanerchar* | 1102 | 675 | 655 | 0 | 16 | 4 | 675 | 40 | 19 | 8 | 308 | 210 | 48 | 22 | 0 | 18 | 2 |
| Dewanganj Union | 19829 | 13700 | 11098 | 243 | 989 | 1370 | 13700 | 284 | 474 | 352 | 4836 | 3679 | 1136 | 933 | 34 | 529 | 1443 |
| Rural | 19829 | 13700 | 11098 | 243 | 989 | 1370 | 13700 | 284 | 474 | 352 | 4836 | 3679 | 1136 | 933 | 34 | 529 | 1443 |
| Urban | 0 | 0 | 0 | 0 | 0 | 0 | 0 | 0 | 0 | 0 | 0 | 0 | 0 | 0 | 0 | 0 | 0 |
| Gamaria* | 3973 | 2713 | 2335 | 49 | 172 | 157 | 2713 | 22 | 91 | 70 | 932 | 778 | 263 | 239 | 13 | 114 | 191 |
| Dakkhin Gamaria | 545 | 370 | 348 | 9 | 12 | 1 | 370 | 3 | 7 | 8 | 106 | 118 | 38 | 65 | 1 | 13 | 11 |
| Madhya Gamaria | 726 | 501 | 443 | 10 | 48 | 0 | 501 | 3 | 21 | 9 | 150 | 142 | 69 | 50 | 7 | 33 | 17 |
| Pashchim Gamaria | 1127 | 822 | 663 | 15 | 67 | 77 | 822 | 11 | 17 | 16 | 281 | 223 | 80 | 62 | 4 | 42 | 86 |
| Purba Gamaria | 691 | 464 | 360 | 3 | 25 | 76 | 464 | 5 | 13 | 13 | 173 | 138 | 23 | 15 | 1 | 7 | 76 |
| Uttar Gamaria | 884 | 556 | 521 | 12 | 20 | 3 | 556 | 0 | 33 | 24 | 222 | 157 | 53 | 47 | 0 | 19 | 1 |
| Kharma* | 10167 | 7383 | 6192 | 135 | 471 | 585 | 7383 | 226 | 240 | 172 | 2582 | 1959 | 640 | 517 | 19 | 308 | 720 |
| Bhatipara | 857 | 625 | 563 | 22 | 39 | 1 | 625 | 12 | 26 | 6 | 156 | 197 | 110 | 67 | 3 | 41 | 7 |
| Char Kharma | 883 | 728 | 621 | 1 | 30 | 76 | 728 | 43 | 25 | 13 | 293 | 153 | 47 | 20 | 0 | 9 | 125 |
| Dighalkandi | 1112 | 737 | 605 | 35 | 83 | 14 | 737 | 10 | 19 | 28 | 254 | 222 | 47 | 70 | 6 | 41 | 40 |
| Gajakanda | 964 | 742 | 514 | 15 | 70 | 143 | 742 | 4 | 15 | 11 | 269 | 166 | 38 | 45 | 0 | 43 | 151 |
| Galipara | 472 | 422 | 421 | 1 | 0 | 0 | 422 | 26 | 11 | 5 | 204 | 98 | 39 | 21 | 0 | 14 | 4 |
| Gayenpara | 855 | 466 | 349 | 24 | 91 | 2 | 466 | 5 | 19 | 21 | 189 | 161 | 27 | 23 | 0 | 7 | 14 |
| Jamirakanda | 692 | 478 | 439 | 10 | 20 | 9 | 478 | 0 | 25 | 7 | 149 | 151 | 56 | 47 | 0 | 30 | 13 |
| Madhya Kharma | 474 | 472 | 385 | 0 | 5 | 82 | 472 | 102 | 7 | 9 | 181 | 47 | 28 | 11 | 1 | 3 | 83 |
| Nayapara | 1235 | 855 | 787 | 15 | 49 | 4 | 855 | 9 | 14 | 19 | 283 | 275 | 111 | 90 | 4 | 49 | 1 |
| Pashchimpara | 762 | 466 | 419 | 11 | 36 | 0 | 466 | 6 | 29 | 16 | 147 | 142 | 43 | 40 | 3 | 30 | 10 |
| Purbapara | 993 | 776 | 577 | 1 | 19 | 179 | 776 | 6 | 24 | 23 | 211 | 207 | 43 | 48 | 2 | 22 | 190 |
| Telipara | 868 | 616 | 512 | 0 | 29 | 75 | 616 | 3 | 26 | 14 | 246 | 140 | 51 | 35 | 0 | 19 | 82 |
| Tilakpur* | 3238 | 2038 | 1467 | 10 | 193 | 368 | 2038 | 22 | 93 | 57 | 834 | 503 | 86 | 67 | 0 | 28 | 348 |
| Beparipara | 705 | 578 | 385 | 1 | 60 | 132 | 578 | 1 | 18 | 14 | 192 | 148 | 33 | 25 | 0 | 13 | 134 |
| Kauniarchar | 650 | 246 | 163 | 0 | 8 | 75 | 246 | 9 | 16 | 7 | 93 | 67 | 16 | 12 | 0 | 2 | 24 |
| Khanpara | 148 | 60 | 60 | 0 | 0 | 0 | 60 | 0 | 3 | 4 | 29 | 17 | 5 | 1 | 0 | 1 | 0 |
| Madhyapara | 150 | 49 | 47 | 1 | 1 | 0 | 49 | 0 | 4 | 1 | 20 | 16 | 3 | 2 | 0 | 3 | 0 |
| Mandalpara | 43 | 21 | 21 | 0 | 0 | 0 | 21 | 0 | 3 | 0 | 15 | 2 | 0 | 1 | 0 | 0 | 0 |
| Mistripara | 151 | 80 | 76 | 0 | 4 | 0 | 80 | 0 | 9 | 1 | 43 | 23 | 3 | 1 | 0 | 0 | 0 |
| Naindakura | 734 | 465 | 300 | 0 | 88 | 77 | 465 | 4 | 25 | 11 | 179 | 129 | 14 | 10 | 0 | 3 | 90 |
| Tilakpur | 657 | 539 | 415 | 8 | 32 | 84 | 539 | 8 | 15 | 19 | 263 | 101 | 12 | 15 | 0 | 6 | 100 |
| Utmarchar* | 2451 | 1566 | 1104 | 49 | 153 | 260 | 1566 | 14 | 50 | 53 | 488 | 439 | 147 | 110 | 2 | 79 | 184 |
| Bir Utmarchar | 650 | 444 | 254 | 28 | 16 | 146 | 444 | 3 | 9 | 18 | 143 | 116 | 59 | 52 | 2 | 30 | 12 |
| Char Utmarchar | 1801 | 1122 | 850 | 21 | 137 | 114 | 1122 | 11 | 41 | 35 | 345 | 323 | 88 | 58 | 0 | 49 | 172 |

| Administrative Unit, Location and Community | Population | Field of Education | | | | | Highest Level of Education Attained | | | | | | | | | | |
|--|--------------|--------------------|--------------|-----------|------------|-------------|-------------------------------------|--|-------------------------------------|-----------------|-------------|--------------|-------------------------------|------------------------------|----------------------------|----------------------|--|
| | | Total | General | Technical | Religious | Others | Total | Attended School but Not Completed Play/Nursery/ KG/Pre-Primary/Class I | Play/Nursery/KG/Pre-Primary student | Student-Class I | Class I- V | Class VI- IX | SSC/Dakhl/O-Level/ Equivalent | HSC/Alim/A-Level/ Equivalent | Diploma/Nursing/ Midwifery | Graduate and above** | Non-formal/Informal Education and Others |
| 1 | 2 | 3 | 4 | 5 | 6 | 7 | 8 | 9 | 10 | 11 | 12 | 13 | 14 | 15 | 16 | 17 | 18 |
| Hatibhanga Union | 21467 | 14022 | 12569 | 36 | 636 | 781 | 14022 | 447 | 564 | 337 | 4742 | 3972 | 1257 | 1026 | 21 | 690 | 966 |
| Rural | 21467 | 14022 | 12569 | 36 | 636 | 781 | 14022 | 447 | 564 | 337 | 4742 | 3972 | 1257 | 1026 | 21 | 690 | 966 |
| Urban | 0 | 0 | 0 | 0 | 0 | 0 | 0 | 0 | 0 | 0 | 0 | 0 | 0 | 0 | 0 | 0 | 0 |
| Amkhawa* | 3563 | 2302 | 2104 | 3 | 160 | 35 | 2302 | 17 | 130 | 46 | 859 | 702 | 195 | 144 | 1 | 116 | 92 |
| Amkhawa | 1951 | 1231 | 1083 | 1 | 112 | 35 | 1231 | 4 | 86 | 26 | 458 | 388 | 98 | 71 | 0 | 60 | 40 |
| Gayardoba Fakirpara | 236 | 155 | 128 | 1 | 26 | 0 | 155 | 0 | 7 | 3 | 56 | 46 | 15 | 9 | 1 | 15 | 3 |
| Sankoapara | 1376 | 916 | 893 | 1 | 22 | 0 | 916 | 13 | 37 | 17 | 345 | 268 | 82 | 64 | 0 | 41 | 49 |
| Char Hatibhanga* | 2775 | 1948 | 1535 | 3 | 97 | 313 | 1948 | 68 | 64 | 43 | 714 | 397 | 139 | 118 | 3 | 88 | 314 |
| Akandapara | 1165 | 809 | 410 | 1 | 87 | 311 | 809 | 6 | 35 | 19 | 220 | 146 | 45 | 42 | 2 | 36 | 258 |
| Char Hatibhanga | 1221 | 947 | 933 | 2 | 10 | 2 | 947 | 58 | 18 | 18 | 416 | 198 | 74 | 61 | 1 | 47 | 56 |
| Gayardoba | 389 | 192 | 192 | 0 | 0 | 0 | 192 | 4 | 11 | 6 | 78 | 53 | 20 | 15 | 0 | 5 | 0 |
| Hatibhanga* | 15129 | 9772 | 8930 | 30 | 379 | 433 | 9772 | 362 | 370 | 248 | 3169 | 2873 | 923 | 764 | 17 | 486 | 560 |
| Amkhaoa Purbapara | 317 | 218 | 199 | 1 | 18 | 0 | 218 | 5 | 8 | 7 | 78 | 64 | 22 | 18 | 0 | 16 | 0 |
| Archakandi | 2074 | 1587 | 1178 | 2 | 31 | 376 | 1587 | 10 | 54 | 31 | 356 | 411 | 139 | 91 | 0 | 67 | 428 |
| Chakerchar | 2051 | 1228 | 1224 | 1 | 2 | 1 | 1228 | 137 | 24 | 33 | 412 | 371 | 89 | 102 | 3 | 56 | 1 |
| Chakpara | 769 | 419 | 401 | 0 | 17 | 1 | 419 | 3 | 14 | 5 | 161 | 119 | 43 | 28 | 0 | 5 | 41 |
| Char Hatibhanga | 497 | 257 | 213 | 0 | 30 | 14 | 257 | 1 | 29 | 2 | 99 | 74 | 17 | 14 | 0 | 19 | 2 |
| Gayardoba | 216 | 103 | 92 | 1 | 7 | 3 | 103 | 14 | 34 | 0 | 2 | 18 | 8 | 13 | 1 | 9 | 4 |
| Goalibhita | 1212 | 863 | 839 | 4 | 19 | 1 | 863 | 12 | 19 | 23 | 341 | 207 | 92 | 92 | 4 | 72 | 1 |
| Katharbil | 715 | 584 | 540 | 0 | 35 | 9 | 584 | 130 | 17 | 14 | 192 | 149 | 31 | 27 | 0 | 9 | 15 |
| Nayagram | 769 | 413 | 412 | 0 | 1 | 0 | 413 | 14 | 10 | 14 | 123 | 126 | 63 | 40 | 1 | 21 | 1 |
| Sabuzpur | 2778 | 1723 | 1503 | 8 | 188 | 24 | 1723 | 15 | 83 | 45 | 576 | 515 | 163 | 156 | 4 | 106 | 60 |
| Sapmari | 3091 | 1986 | 1944 | 13 | 26 | 3 | 1986 | 18 | 64 | 50 | 703 | 658 | 234 | 153 | 4 | 95 | 7 |
| Sarkarpara | 640 | 391 | 385 | 0 | 5 | 1 | 391 | 3 | 14 | 24 | 126 | 161 | 22 | 30 | 0 | 11 | 0 |
| Par Ramrampur Union | 35889 | 22189 | 19626 | 61 | 983 | 1519 | 22189 | 318 | 769 | 537 | 8042 | 6800 | 1911 | 1345 | 33 | 696 | 1738 |
| Rural | 35889 | 22189 | 19626 | 61 | 983 | 1519 | 22189 | 318 | 769 | 537 | 8042 | 6800 | 1911 | 1345 | 33 | 696 | 1738 |
| Urban | 0 | 0 | 0 | 0 | 0 | 0 | 0 | 0 | 0 | 0 | 0 | 0 | 0 | 0 | 0 | 0 | 0 |
| Balaramerchar* | 279 | 161 | 149 | 0 | 12 | 0 | 161 | 2 | 1 | 3 | 94 | 43 | 8 | 4 | 0 | 3 | 3 |
| Beluarchar* | 1307 | 854 | 829 | 2 | 22 | 1 | 854 | 8 | 19 | 19 | 243 | 261 | 104 | 97 | 2 | 35 | 66 |
| Par Ramrampur* | 34303 | 21174 | 18648 | 59 | 949 | 1518 | 21174 | 308 | 749 | 515 | 7705 | 6496 | 1799 | 1244 | 31 | 658 | 1669 |
| Baniapara | 2081 | 1417 | 1321 | 4 | 17 | 75 | 1417 | 12 | 50 | 37 | 517 | 406 | 155 | 80 | 2 | 35 | 123 |
| Bhitakandi | 1348 | 955 | 730 | 2 | 90 | 133 | 955 | 9 | 59 | 10 | 257 | 248 | 86 | 68 | 0 | 26 | 192 |
| Chengtimari | 1373 | 828 | 785 | 1 | 41 | 1 | 828 | 11 | 26 | 14 | 314 | 328 | 60 | 50 | 1 | 20 | 4 |
| Dakkhin Moamari | 1090 | 678 | 633 | 6 | 37 | 2 | 678 | 4 | 25 | 13 | 253 | 201 | 75 | 64 | 1 | 31 | 11 |
| Dakkhin Rahimpur | 1213 | 823 | 485 | 1 | 127 | 210 | 823 | 14 | 26 | 9 | 269 | 189 | 44 | 34 | 0 | 21 | 217 |
| Dakragram | 1094 | 645 | 638 | 1 | 6 | 0 | 645 | 5 | 37 | 24 | 251 | 219 | 55 | 35 | 2 | 17 | 0 |
| Decreerchar | 2686 | 1894 | 1787 | 4 | 77 | 26 | 1894 | 29 | 58 | 44 | 642 | 588 | 186 | 119 | 3 | 74 | 151 |
| Jhaudanga | 2901 | 1501 | 1423 | 7 | 70 | 1 | 1501 | 23 | 29 | 47 | 632 | 481 | 130 | 91 | 2 | 39 | 27 |
| Kalakanda | 928 | 580 | 407 | 1 | 53 | 119 | 580 | 76 | 26 | 16 | 136 | 161 | 43 | 52 | 0 | 22 | 48 |
| Kandapara | 574 | 374 | 348 | 4 | 22 | 0 | 374 | 0 | 17 | 11 | 140 | 138 | 33 | 27 | 1 | 7 | 0 |
| Kumrakanda | 729 | 728 | 203 | 2 | 37 | 486 | 728 | 16 | 12 | 13 | 133 | 147 | 39 | 29 | 3 | 17 | 319 |
| Madhyerchar | 1478 | 739 | 717 | 3 | 17 | 2 | 739 | 7 | 26 | 8 | 291 | 285 | 57 | 38 | 1 | 15 | 11 |
| Mandalpara | 1010 | 640 | 583 | 6 | 51 | 0 | 640 | 15 | 26 | 21 | 200 | 205 | 60 | 54 | 7 | 36 | 16 |
| Matherghat | 1856 | 1474 | 1037 | 5 | 83 | 349 | 1474 | 6 | 56 | 35 | 382 | 435 | 77 | 66 | 1 | 36 | 380 |
| Nayagram | 582 | 357 | 348 | 0 | 9 | 0 | 357 | 3 | 20 | 9 | 108 | 117 | 45 | 34 | 1 | 20 | 0 |
| Paikpara | 776 | 532 | 519 | 0 | 13 | 0 | 532 | 7 | 15 | 20 | 193 | 198 | 42 | 31 | 0 | 25 | 1 |
| Patharerchar | 557 | 378 | 365 | 2 | 11 | 0 | 378 | 1 | 11 | 8 | 150 | 118 | 37 | 29 | 0 | 24 | 0 |
| Porabhita | 1608 | 898 | 878 | 2 | 17 | 1 | 898 | 17 | 34 | 27 | 360 | 294 | 79 | 52 | 2 | 16 | 17 |
| Sheikhpara | 798 | 450 | 432 | 0 | 18 | 0 | 450 | 8 | 16 | 20 | 197 | 112 | 51 | 24 | 0 | 21 | 1 |
| Uttar Moamari | 2367 | 1362 | 1190 | 1 | 72 | 99 | 1362 | 7 | 46 | 31 | 600 | 395 | 103 | 30 | 1 | 28 | 121 |
| Taratia | 982 | 655 | 624 | 2 | 22 | 7 | 655 | 2 | 24 | 9 | 239 | 215 | 67 | 63 | 0 | 22 | 14 |
| Uttar Rahimpur | 1320 | 737 | 696 | 1 | 35 | 5 | 737 | 8 | 18 | 14 | 273 | 260 | 98 | 43 | 0 | 17 | 6 |
| Uttar Bathkhawa | 2224 | 1350 | 1333 | 2 | 13 | 2 | 1350 | 16 | 63 | 39 | 597 | 391 | 109 | 70 | 3 | 55 | 7 |
| Dakhhin Bathkhawa | 2728 | 1179 | 1166 | 2 | 11 | 0 | 1179 | 12 | 29 | 36 | 571 | 365 | 68 | 61 | 0 | 34 | 3 |

| Administrative Unit, Location and Community | Population | Field of Education | | | | | Highest Level of Education Attained | | | | | | | | | | |
|--|---------------|--------------------|---------------|-------------|--------------|--------------|-------------------------------------|--|-------------------------------------|-----------------|--------------|--------------|------------------------------|-----------------------------|----------------------------|----------------------|--|
| | | Total | General | Technical | Religious | Others | Total | Attended School but Not Completed Play/Nursery/ KG/Pre-Primary/Class I | Play/Nursery/KG/Pre-Primary student | Student-Class I | Class I- V | Class VI- IX | SSC/Dakhl/O-Level/Equivalent | HSC/Alim/A-Level/Equivalent | Diploma/Nursing/ Midwifery | Graduate and above** | Non-formal/Informal Education and Others |
| 1 | 2 | 3 | 4 | 5 | 6 | 7 | 8 | 9 | 10 | 11 | 12 | 13 | 14 | 15 | 16 | 17 | 18 |
| Islampur Upazila | 286888 | 180391 | 147915 | 2493 | 15591 | 14392 | 180391 | 2380 | 6987 | 4867 | 59450 | 46283 | 15991 | 15255 | 519 | 8999 | 19660 |
| Rural | 215902 | 131946 | 106949 | 1832 | 12120 | 11045 | 131946 | 1868 | 5206 | 3687 | 44306 | 33692 | 11186 | 10428 | 347 | 5400 | 15826 |
| Urban | 70986 | 48445 | 40966 | 661 | 3471 | 3347 | 48445 | 512 | 1781 | 1180 | 15144 | 12591 | 4805 | 4827 | 172 | 3599 | 3834 |
| Islampur Paurashava | 37393 | 28405 | 24694 | 478 | 1234 | 1999 | 28405 | 187 | 941 | 533 | 7735 | 7321 | 3179 | 3361 | 138 | 2798 | 2212 |
| Ward No. 01 | 5486 | 4596 | 3878 | 80 | 273 | 365 | 4596 | 32 | 135 | 101 | 1301 | 1158 | 455 | 484 | 35 | 459 | 436 |
| Charia (Part)* | 234 | 132 | 111 | 1 | 13 | 7 | 132 | 0 | 5 | 3 | 49 | 35 | 15 | 11 | 0 | 7 | 7 |
| Dariabad* | 5252 | 4464 | 3767 | 79 | 260 | 358 | 4464 | 32 | 130 | 98 | 1252 | 1123 | 440 | 473 | 35 | 452 | 429 |
| Ward No. 02 | 3602 | 3157 | 2967 | 70 | 62 | 58 | 3157 | 12 | 95 | 56 | 710 | 786 | 368 | 473 | 38 | 534 | 85 |
| Islampur* | 894 | 667 | 627 | 13 | 9 | 18 | 667 | 8 | 24 | 14 | 225 | 193 | 67 | 69 | 2 | 41 | 24 |
| Kismat Jalla (Part)* | 2708 | 2490 | 2340 | 57 | 53 | 40 | 2490 | 4 | 71 | 42 | 485 | 593 | 301 | 404 | 36 | 493 | 61 |
| Uttar Kismat Jalla | 2708 | 2490 | 2340 | 57 | 53 | 40 | 2490 | 4 | 71 | 42 | 485 | 593 | 301 | 404 | 36 | 493 | 61 |
| Ward No. 03 | 3209 | 2669 | 2221 | 36 | 37 | 375 | 2669 | 4 | 78 | 48 | 693 | 621 | 271 | 313 | 6 | 250 | 385 |
| Bahadurpur (Part)* | 124 | 62 | 62 | 0 | 0 | 0 | 62 | 0 | 2 | 6 | 27 | 18 | 6 | 3 | 0 | 0 | 0 |
| Bahadurpur | 124 | 62 | 62 | 0 | 0 | 0 | 62 | 0 | 2 | 6 | 27 | 18 | 6 | 3 | 0 | 0 | 0 |
| Jalla* | 3085 | 2607 | 2159 | 36 | 37 | 375 | 2607 | 4 | 76 | 42 | 666 | 603 | 265 | 310 | 6 | 250 | 385 |
| Mouza Jalla | 3085 | 2607 | 2159 | 36 | 37 | 375 | 2607 | 4 | 76 | 42 | 666 | 603 | 265 | 310 | 6 | 250 | 385 |
| Ward No. 04 | 5440 | 4271 | 3521 | 64 | 258 | 428 | 4271 | 34 | 119 | 44 | 1138 | 1054 | 515 | 466 | 17 | 433 | 451 |
| Kismat Jalla (Part)* | 5048 | 3986 | 3287 | 61 | 242 | 396 | 3986 | 33 | 112 | 42 | 1054 | 979 | 469 | 441 | 17 | 422 | 417 |
| Dakkhin Kismat Jalla | 5048 | 3986 | 3287 | 61 | 242 | 396 | 3986 | 33 | 112 | 42 | 1054 | 979 | 469 | 441 | 17 | 422 | 417 |
| Pakamuri* | 392 | 285 | 234 | 3 | 16 | 32 | 285 | 1 | 7 | 2 | 84 | 75 | 46 | 25 | 0 | 11 | 34 |
| Ward No. 05 | 4455 | 2868 | 2598 | 31 | 223 | 16 | 2868 | 27 | 146 | 65 | 929 | 832 | 313 | 293 | 8 | 205 | 50 |
| Bhengura* | 4455 | 2868 | 2598 | 31 | 223 | 16 | 2868 | 27 | 146 | 65 | 929 | 832 | 313 | 293 | 8 | 205 | 50 |
| Ward No. 06 | 6073 | 4231 | 3838 | 57 | 144 | 192 | 4231 | 32 | 136 | 82 | 1151 | 1077 | 480 | 567 | 16 | 506 | 184 |
| Char Gaonkura* | 1138 | 967 | 797 | 14 | 45 | 111 | 967 | 2 | 32 | 15 | 210 | 223 | 112 | 130 | 5 | 132 | 106 |
| Gaonkura* | 3274 | 2555 | 2367 | 25 | 85 | 78 | 2555 | 20 | 84 | 43 | 611 | 653 | 316 | 395 | 11 | 349 | 73 |
| Palobandha (Part)* | 1661 | 709 | 674 | 18 | 14 | 3 | 709 | 10 | 20 | 24 | 330 | 201 | 52 | 42 | 0 | 25 | 5 |
| Beparipara | 1661 | 709 | 674 | 18 | 14 | 3 | 709 | 10 | 20 | 24 | 330 | 201 | 52 | 42 | 0 | 25 | 5 |
| Ward No. 07 | 4396 | 3306 | 2865 | 49 | 135 | 257 | 3306 | 29 | 139 | 67 | 845 | 853 | 410 | 440 | 11 | 254 | 258 |
| Palobandha (Part)* | 4396 | 3306 | 2865 | 49 | 135 | 257 | 3306 | 29 | 139 | 67 | 845 | 853 | 410 | 440 | 11 | 254 | 258 |
| Bhatipara | 1085 | 938 | 627 | 23 | 71 | 217 | 938 | 4 | 39 | 15 | 185 | 164 | 151 | 133 | 1 | 41 | 205 |
| Dharmakura Bazar | 1097 | 782 | 742 | 9 | 29 | 2 | 782 | 7 | 34 | 18 | 225 | 204 | 75 | 92 | 8 | 101 | 18 |
| Modakpara | 794 | 572 | 520 | 7 | 7 | 38 | 572 | 4 | 22 | 9 | 163 | 161 | 66 | 71 | 0 | 43 | 33 |
| Ujanpara | 1420 | 1014 | 976 | 10 | 28 | 0 | 1014 | 14 | 44 | 25 | 272 | 324 | 118 | 144 | 2 | 69 | 2 |
| Ward No. 08 | 2447 | 1713 | 1582 | 47 | 29 | 55 | 1713 | 14 | 49 | 31 | 493 | 513 | 209 | 216 | 5 | 111 | 72 |
| Teghuria* | 2447 | 1713 | 1582 | 47 | 29 | 55 | 1713 | 14 | 49 | 31 | 493 | 513 | 209 | 216 | 5 | 111 | 72 |
| Boalmari | 678 | 476 | 459 | 6 | 10 | 1 | 476 | 2 | 14 | 8 | 124 | 155 | 61 | 78 | 2 | 28 | 4 |
| Teghuria | 1769 | 1237 | 1123 | 41 | 19 | 54 | 1237 | 12 | 35 | 23 | 369 | 358 | 148 | 138 | 3 | 83 | 68 |
| Ward No. 09 | 2285 | 1594 | 1224 | 44 | 73 | 253 | 1594 | 3 | 44 | 39 | 475 | 427 | 158 | 109 | 2 | 46 | 291 |
| Tanger Alga* | 2285 | 1594 | 1224 | 44 | 73 | 253 | 1594 | 3 | 44 | 39 | 475 | 427 | 158 | 109 | 2 | 46 | 291 |
| Belgachha Union | 18626 | 12158 | 8959 | 98 | 1049 | 2052 | 12158 | 271 | 496 | 362 | 4394 | 2612 | 783 | 664 | 41 | 346 | 2189 |
| Rural | 18626 | 12158 | 8959 | 98 | 1049 | 2052 | 12158 | 271 | 496 | 362 | 4394 | 2612 | 783 | 664 | 41 | 346 | 2189 |
| Urban | 0 | 0 | 0 | 0 | 0 | 0 | 0 | 0 | 0 | 0 | 0 | 0 | 0 | 0 | 0 | 0 | 0 |
| Barul* | 3302 | 1761 | 1462 | 6 | 117 | 176 | 1761 | 149 | 66 | 55 | 701 | 348 | 101 | 82 | 4 | 34 | 221 |
| Belgachha* | 6192 | 4190 | 3496 | 61 | 291 | 342 | 4190 | 34 | 200 | 123 | 1434 | 1154 | 375 | 309 | 22 | 172 | 367 |
| Belgachha | 2061 | 1419 | 1148 | 13 | 101 | 157 | 1419 | 13 | 59 | 38 | 477 | 373 | 132 | 110 | 9 | 47 | 161 |
| Berergram | 1011 | 664 | 633 | 12 | 19 | 0 | 664 | 7 | 27 | 15 | 192 | 216 | 96 | 68 | 5 | 37 | 1 |
| Fakirpara | 625 | 389 | 356 | 14 | 17 | 2 | 389 | 4 | 21 | 5 | 160 | 127 | 25 | 23 | 3 | 14 | 7 |
| Ghonapara | 806 | 521 | 478 | 5 | 38 | 0 | 521 | 0 | 31 | 27 | 195 | 149 | 43 | 35 | 1 | 29 | 11 |
| Goalerdoba | 796 | 598 | 341 | 2 | 73 | 182 | 598 | 2 | 19 | 15 | 181 | 119 | 38 | 23 | 0 | 17 | 184 |
| Kachhima | 893 | 599 | 540 | 15 | 43 | 1 | 599 | 8 | 43 | 23 | 229 | 170 | 41 | 50 | 4 | 28 | 3 |
| Char Maina* | 398 | 398 | 158 | 0 | 13 | 227 | 398 | 32 | 8 | 2 | 120 | 49 | 5 | 6 | 0 | 1 | 175 |
| Dhantala* | 2677 | 1898 | 1518 | 19 | 229 | 132 | 1898 | 21 | 69 | 56 | 631 | 520 | 179 | 170 | 13 | 91 | 148 |
| Dhantala | 1454 | 957 | 769 | 12 | 170 | 6 | 957 | 15 | 41 | 33 | 362 | 258 | 86 | 90 | 8 | 53 | 11 |
| Majhpara | 1223 | 941 | 749 | 7 | 59 | 126 | 941 | 6 | 28 | 23 | 269 | 262 | 93 | 80 | 5 | 38 | 137 |
| Munnia* | 4978 | 3299 | 1797 | 8 | 365 | 1129 | 3299 | 28 | 123 | 100 | 1165 | 432 | 101 | 78 | 2 | 43 | 1227 |
| Shildaha* | 1079 | 612 | 528 | 4 | 34 | 46 | 612 | 7 | 30 | 26 | 343 | 109 | 22 | 19 | 0 | 5 | 51 |

| Administrative Unit, Location and Community | Population | Field of Education | | | | | Highest Level of Education Attained | | | | | | | | | | |
|--|--------------|--------------------|--------------|------------|-------------|-------------|-------------------------------------|--|-------------------------------------|-----------------|-------------|--------------|--------------------------------|------------------------------|----------------------------|----------------------|--|
| | | Total | General | Technical | Religious | Others | Total | Attended School but Not Completed Play/Nursery/ KG/Pre-Primary/Class I | Play/Nursery/KG/Pre-Primary student | Student-Class I | Class I- V | Class VI- IX | SSC/Dakhil/O-Level/ Equivalent | HSC/Alim/A-Level/ Equivalent | Diploma/Nursing/ Midwifery | Graduate and above** | Non-formal/Informal Education and Others |
| 1 | 2 | 3 | 4 | 5 | 6 | 7 | 8 | 9 | 10 | 11 | 12 | 13 | 14 | 15 | 16 | 17 | 18 |
| Char Goalini Union | 18474 | 9556 | 7861 | 57 | 1231 | 407 | 9556 | 233 | 371 | 403 | 3678 | 2374 | 843 | 680 | 15 | 308 | 651 |
| Rural | 18474 | 9556 | 7861 | 57 | 1231 | 407 | 9556 | 233 | 371 | 403 | 3678 | 2374 | 843 | 680 | 15 | 308 | 651 |
| Urban | 0 | 0 | 0 | 0 | 0 | 0 | 0 | 0 | 0 | 0 | 0 | 0 | 0 | 0 | 0 | 0 | 0 |
| Char Gobindi* | 6413 | 2893 | 2581 | 15 | 292 | 5 | 2893 | 29 | 121 | 125 | 1123 | 799 | 321 | 190 | 4 | 89 | 92 |
| Amdanga (Part) | 947 | 226 | 226 | 0 | 0 | 0 | 226 | 4 | 3 | 10 | 91 | 75 | 17 | 23 | 0 | 2 | 1 |
| Digrirchar | 4721 | 2256 | 1978 | 12 | 265 | 1 | 2256 | 21 | 107 | 96 | 892 | 615 | 253 | 140 | 4 | 78 | 50 |
| Balichanda | 407 | 230 | 196 | 3 | 27 | 4 | 230 | 4 | 4 | 8 | 75 | 55 | 15 | 21 | 0 | 7 | 41 |
| Pirojpur | 338 | 181 | 181 | 0 | 0 | 0 | 181 | 0 | 7 | 11 | 65 | 54 | 36 | 6 | 0 | 2 | 0 |
| Uttar Goalinirchar* | 12061 | 6663 | 5280 | 42 | 939 | 402 | 6663 | 204 | 250 | 278 | 2555 | 1575 | 522 | 490 | 11 | 219 | 559 |
| Baliamari | 248 | 123 | 115 | 0 | 8 | 0 | 123 | 2 | 11 | 7 | 49 | 28 | 14 | 9 | 0 | 3 | 0 |
| Harindhara | 3251 | 2084 | 1199 | 9 | 554 | 322 | 2084 | 12 | 81 | 120 | 796 | 381 | 145 | 118 | 4 | 54 | 373 |
| Kandarchar | 3772 | 1853 | 1596 | 13 | 197 | 47 | 1853 | 27 | 64 | 63 | 680 | 467 | 156 | 171 | 3 | 65 | 157 |
| Lakhipur | 2938 | 1547 | 1491 | 11 | 14 | 31 | 1547 | 29 | 58 | 55 | 669 | 453 | 118 | 104 | 3 | 57 | 1 |
| Pirojpur | 1852 | 1056 | 879 | 9 | 166 | 2 | 1056 | 134 | 36 | 33 | 361 | 246 | 89 | 88 | 1 | 40 | 28 |
| Char Putimari Union | 28394 | 15688 | 12113 | 119 | 2414 | 1042 | 15688 | 247 | 634 | 539 | 6113 | 3886 | 1150 | 942 | 25 | 458 | 1694 |
| Rural | 12273 | 6757 | 4688 | 85 | 1528 | 456 | 6757 | 122 | 313 | 228 | 2533 | 1657 | 492 | 386 | 9 | 181 | 836 |
| Urban | 16121 | 8931 | 7425 | 34 | 886 | 586 | 8931 | 125 | 321 | 311 | 3580 | 2229 | 658 | 556 | 16 | 277 | 858 |
| Baghardi* | 2924 | 1947 | 1375 | 25 | 368 | 179 | 1947 | 18 | 83 | 59 | 562 | 470 | 195 | 153 | 5 | 66 | 336 |
| Char Putimari* | 16121 | 8931 | 7425 | 34 | 886 | 586 | 8931 | 125 | 321 | 311 | 3580 | 2229 | 658 | 556 | 16 | 277 | 858 |
| Benuarchar | 7308 | 4097 | 3325 | 16 | 520 | 236 | 4097 | 29 | 136 | 141 | 1672 | 1017 | 285 | 306 | 7 | 157 | 347 |
| Chatalapara | 1796 | 812 | 739 | 2 | 69 | 2 | 812 | 7 | 48 | 46 | 293 | 214 | 72 | 52 | 3 | 26 | 51 |
| Chinarchar | 3254 | 1964 | 1652 | 14 | 114 | 184 | 1964 | 29 | 55 | 73 | 763 | 532 | 138 | 83 | 4 | 48 | 239 |
| Pencharchar | 1884 | 942 | 805 | 0 | 69 | 68 | 942 | 26 | 47 | 24 | 362 | 208 | 78 | 61 | 1 | 27 | 108 |
| Sajalerchar | 1879 | 1116 | 904 | 2 | 114 | 96 | 1116 | 34 | 35 | 27 | 490 | 258 | 85 | 54 | 1 | 19 | 113 |
| Kismat Gobindi* | 9349 | 4810 | 3313 | 60 | 1160 | 277 | 4810 | 104 | 230 | 169 | 1971 | 1187 | 297 | 233 | 4 | 115 | 500 |
| Agrakhali | 2367 | 1189 | 690 | 6 | 485 | 8 | 1189 | 6 | 77 | 65 | 583 | 307 | 58 | 58 | 0 | 28 | 7 |
| Baliamari | 1949 | 1046 | 821 | 10 | 174 | 41 | 1046 | 22 | 46 | 34 | 439 | 323 | 81 | 62 | 0 | 38 | 1 |
| Decreerchar | 3633 | 1724 | 1333 | 41 | 321 | 29 | 1724 | 74 | 97 | 43 | 694 | 415 | 113 | 64 | 1 | 28 | 195 |
| Taburchar | 1400 | 851 | 469 | 3 | 180 | 199 | 851 | 2 | 10 | 27 | 255 | 142 | 45 | 49 | 3 | 21 | 297 |
| Chinaduli Union | 23486 | 15144 | 11813 | 179 | 2436 | 716 | 15144 | 131 | 729 | 400 | 4903 | 4424 | 1425 | 1252 | 43 | 770 | 1067 |
| Rural | 15874 | 10046 | 7717 | 116 | 1748 | 465 | 10046 | 93 | 479 | 255 | 3328 | 2932 | 941 | 810 | 33 | 487 | 688 |
| Urban | 7612 | 5098 | 4096 | 63 | 688 | 251 | 5098 | 38 | 250 | 145 | 1575 | 1492 | 484 | 442 | 10 | 283 | 379 |
| Baliadaha* | 2704 | 1758 | 1554 | 36 | 162 | 6 | 1758 | 18 | 73 | 45 | 662 | 510 | 171 | 161 | 9 | 66 | 43 |
| Pashchim Baliadaha | 1253 | 866 | 731 | 31 | 102 | 2 | 866 | 13 | 47 | 21 | 329 | 235 | 83 | 92 | 5 | 34 | 7 |
| Purba Baliadaha | 1451 | 892 | 823 | 5 | 60 | 4 | 892 | 5 | 26 | 24 | 333 | 275 | 88 | 69 | 4 | 32 | 36 |
| Bamna* | 4413 | 2780 | 2103 | 30 | 469 | 178 | 2780 | 27 | 149 | 48 | 898 | 800 | 276 | 227 | 9 | 139 | 207 |
| Chhota Deli | 1011 | 768 | 567 | 10 | 15 | 176 | 768 | 2 | 28 | 7 | 239 | 177 | 48 | 61 | 1 | 29 | 176 |
| Pashchim Bamna | 2409 | 1463 | 1035 | 15 | 411 | 2 | 1463 | 20 | 84 | 33 | 473 | 446 | 168 | 120 | 7 | 83 | 29 |
| Purba Bamna | 993 | 549 | 501 | 5 | 43 | 0 | 549 | 5 | 37 | 8 | 186 | 177 | 60 | 46 | 1 | 27 | 2 |
| Char Nandanerpara* | 1008 | 510 | 439 | 2 | 66 | 3 | 510 | 10 | 33 | 12 | 236 | 140 | 27 | 11 | 0 | 9 | 32 |
| Char Nanderpara | 1008 | 510 | 439 | 2 | 66 | 3 | 510 | 10 | 33 | 12 | 236 | 140 | 27 | 11 | 0 | 9 | 32 |
| Chinaduli* | 7457 | 4845 | 3491 | 47 | 1029 | 278 | 4845 | 37 | 217 | 141 | 1467 | 1445 | 455 | 394 | 14 | 270 | 405 |
| Debrai | 1063 | 545 | 429 | 1 | 102 | 13 | 545 | 3 | 25 | 11 | 230 | 169 | 46 | 35 | 1 | 11 | 14 |
| Dewanpara | 667 | 482 | 349 | 4 | 129 | 0 | 482 | 4 | 17 | 8 | 168 | 146 | 34 | 47 | 0 | 48 | 10 |
| Pashchim Chinaduli | 1388 | 919 | 684 | 1 | 233 | 1 | 919 | 11 | 53 | 31 | 262 | 305 | 85 | 90 | 6 | 68 | 8 |
| Purba Chinaduli | 2281 | 1398 | 836 | 30 | 394 | 138 | 1398 | 6 | 63 | 49 | 349 | 426 | 137 | 147 | 5 | 68 | 148 |
| Sardarpara | 948 | 633 | 533 | 7 | 89 | 4 | 633 | 10 | 32 | 21 | 215 | 200 | 62 | 42 | 1 | 43 | 7 |
| Singbhanga | 1110 | 868 | 660 | 4 | 82 | 122 | 868 | 3 | 27 | 21 | 243 | 199 | 91 | 33 | 1 | 32 | 218 |
| Gilabari* | 7612 | 5098 | 4096 | 63 | 688 | 251 | 5098 | 38 | 250 | 145 | 1575 | 1492 | 484 | 442 | 10 | 283 | 379 |
| Akandapara | 1399 | 1132 | 718 | 13 | 266 | 135 | 1132 | 8 | 71 | 32 | 334 | 295 | 85 | 81 | 2 | 68 | 156 |
| Dakkhin Gilabari | 207 | 44 | 41 | 1 | 0 | 2 | 44 | 0 | 11 | 5 | 16 | 5 | 1 | 1 | 0 | 0 | 5 |
| Faliamari | 668 | 463 | 350 | 12 | 52 | 49 | 463 | 8 | 13 | 8 | 109 | 139 | 64 | 43 | 0 | 17 | 62 |
| Gilabari | 1027 | 686 | 589 | 2 | 87 | 8 | 686 | 9 | 41 | 19 | 183 | 191 | 66 | 83 | 1 | 47 | 46 |
| Guthail Bazar | 953 | 562 | 490 | 1 | 71 | 0 | 562 | 8 | 25 | 27 | 232 | 157 | 50 | 41 | 0 | 19 | 3 |
| Kachhima | 1085 | 764 | 647 | 23 | 78 | 16 | 764 | 0 | 24 | 12 | 224 | 235 | 88 | 73 | 6 | 53 | 49 |

| Administrative Unit, Location and Community | Population | Field of Education | | | | | Highest Level of Education Attained | | | | | | | | | | |
|--|--------------|--------------------|--------------|------------|-------------|-------------|-------------------------------------|---|-------------------------------------|-----------------|-------------|--------------|--------------------------------|-----------------------------|---------------------------|----------------------|--|
| | | Total | General | Technical | Religious | Others | Total | Attended School but Not Completed Play/Nursery/KG/Pre-Primary/Class I | Play/Nursery/KG/Pre-Primary student | Student-Class I | Class I- V | Class VI- IX | SSC/Dakshil/O-Level/Equivalent | HSC/Alim/A-Level/Equivalent | Diploma/Nursing/Midwifery | Graduate and above** | Non-formal/Informal Education and Others |
| 1 | 2 | 3 | 4 | 5 | 6 | 7 | 8 | 9 | 10 | 11 | 12 | 13 | 14 | 15 | 16 | 17 | 18 |
| Khamariapara | 1623 | 1079 | 919 | 10 | 117 | 33 | 1079 | 2 | 46 | 36 | 334 | 336 | 101 | 102 | 0 | 67 | 55 |
| Nadipara | 650 | 368 | 342 | 1 | 17 | 8 | 368 | 3 | 19 | 6 | 143 | 134 | 29 | 18 | 1 | 12 | 3 |
| Nandanerpara* | 292 | 153 | 130 | 1 | 22 | 0 | 153 | 1 | 7 | 9 | 65 | 37 | 12 | 17 | 1 | 3 | 1 |
| Gaibandha Union | 30628 | 18350 | 14766 | 204 | 1779 | 1601 | 18350 | 207 | 707 | 506 | 6297 | 4375 | 1393 | 1335 | 39 | 618 | 2873 |
| Rural | 30628 | 18350 | 14766 | 204 | 1779 | 1601 | 18350 | 207 | 707 | 506 | 6297 | 4375 | 1393 | 1335 | 39 | 618 | 2873 |
| Urban | 0 | 0 | 0 | 0 | 0 | 0 | 0 | 0 | 0 | 0 | 0 | 0 | 0 | 0 | 0 | 0 | 0 |
| Char Dadna* | 3393 | 2112 | 1915 | 39 | 104 | 54 | 2112 | 93 | 113 | 37 | 720 | 607 | 202 | 197 | 4 | 96 | 43 |
| Batchar | 906 | 609 | 548 | 5 | 4 | 52 | 609 | 8 | 14 | 13 | 239 | 199 | 57 | 40 | 1 | 26 | 12 |
| Dakshin Char Dadna | 330 | 234 | 182 | 20 | 32 | 0 | 234 | 1 | 6 | 6 | 83 | 66 | 22 | 37 | 2 | 10 | 1 |
| Gongapara | 335 | 217 | 215 | 0 | 1 | 1 | 217 | 4 | 8 | 8 | 88 | 55 | 21 | 17 | 0 | 12 | 4 |
| Natunchar Dadna | 364 | 196 | 168 | 0 | 28 | 0 | 196 | 67 | 45 | 0 | 17 | 39 | 20 | 7 | 0 | 1 | 0 |
| Belkuchipara | 1048 | 595 | 561 | 0 | 33 | 1 | 595 | 13 | 25 | 6 | 202 | 171 | 56 | 62 | 0 | 40 | 20 |
| Pashchim Porarchar | 410 | 261 | 241 | 14 | 6 | 0 | 261 | 0 | 15 | 4 | 91 | 77 | 26 | 34 | 1 | 7 | 6 |
| Uttar Char Dadna | 410 | 261 | 241 | 14 | 6 | 0 | 261 | 0 | 15 | 4 | 91 | 77 | 26 | 34 | 1 | 7 | 6 |
| Gaibandha* | 14018 | 8124 | 6308 | 108 | 728 | 980 | 8124 | 43 | 314 | 247 | 2689 | 1914 | 594 | 591 | 18 | 251 | 1463 |
| Agunerchar | 1276 | 687 | 524 | 15 | 45 | 103 | 687 | 5 | 21 | 19 | 238 | 144 | 38 | 26 | 2 | 12 | 182 |
| Balidapara | 763 | 452 | 327 | 47 | 63 | 15 | 452 | 8 | 22 | 10 | 181 | 139 | 31 | 38 | 0 | 10 | 13 |
| Kandarchar | 704 | 347 | 347 | 0 | 0 | 0 | 347 | 5 | 57 | 14 | 189 | 42 | 20 | 16 | 0 | 3 | 1 |
| Mahishkura | 721 | 248 | 236 | 8 | 2 | 2 | 248 | 1 | 0 | 8 | 103 | 81 | 26 | 26 | 0 | 1 | 2 |
| Marakandi | 1715 | 1039 | 922 | 17 | 100 | 0 | 1039 | 1 | 47 | 30 | 229 | 256 | 99 | 154 | 6 | 82 | 135 |
| Natun Agunerchar | 615 | 276 | 255 | 3 | 18 | 0 | 276 | 2 | 16 | 16 | 127 | 63 | 18 | 14 | 3 | 8 | 9 |
| Nayalmara | 609 | 327 | 276 | 0 | 51 | 0 | 327 | 5 | 16 | 10 | 154 | 77 | 23 | 20 | 1 | 10 | 11 |
| Porarchar Madhyapara | 1041 | 748 | 550 | 1 | 34 | 163 | 748 | 7 | 14 | 22 | 209 | 164 | 74 | 48 | 1 | 18 | 191 |
| Porarchar Purbapara | 620 | 327 | 217 | 3 | 82 | 25 | 327 | 2 | 13 | 11 | 87 | 56 | 8 | 19 | 0 | 15 | 116 |
| Porarchar Sardarpara | 1250 | 757 | 593 | 4 | 96 | 64 | 757 | 2 | 16 | 18 | 243 | 206 | 54 | 46 | 2 | 28 | 142 |
| Sarkarpara | 993 | 639 | 387 | 3 | 47 | 202 | 639 | 1 | 11 | 8 | 135 | 158 | 62 | 55 | 1 | 16 | 192 |
| Shahpara | 2023 | 1402 | 855 | 5 | 147 | 395 | 1402 | 3 | 50 | 57 | 415 | 254 | 76 | 97 | 0 | 31 | 419 |
| Sutarpara | 390 | 204 | 203 | 1 | 0 | 0 | 204 | 1 | 6 | 4 | 90 | 75 | 9 | 2 | 0 | 8 | 9 |
| Tangrakura | 931 | 483 | 428 | 1 | 43 | 11 | 483 | 0 | 19 | 13 | 195 | 133 | 42 | 30 | 1 | 9 | 41 |
| Tegharia | 367 | 188 | 188 | 0 | 0 | 0 | 188 | 0 | 6 | 7 | 94 | 66 | 14 | 0 | 1 | 0 | 0 |
| Gopalnagar* | 8457 | 5560 | 4367 | 47 | 597 | 549 | 5560 | 45 | 173 | 140 | 1968 | 1246 | 422 | 358 | 11 | 171 | 1026 |
| Airmari | 520 | 341 | 99 | 0 | 2 | 240 | 341 | 1 | 1 | 2 | 40 | 23 | 18 | 13 | 0 | 1 | 242 |
| Bausmari | 168 | 96 | 90 | 1 | 5 | 0 | 96 | 1 | 2 | 2 | 39 | 35 | 8 | 6 | 1 | 2 | 0 |
| Dakshin Chandanpur | 411 | 274 | 200 | 0 | 71 | 3 | 274 | 0 | 26 | 8 | 91 | 51 | 15 | 21 | 0 | 4 | 58 |
| Dattapara | 1035 | 639 | 560 | 3 | 75 | 1 | 639 | 3 | 14 | 24 | 259 | 175 | 67 | 54 | 1 | 39 | 3 |
| Fulkarchar | 2525 | 1594 | 1477 | 9 | 106 | 2 | 1594 | 18 | 53 | 50 | 668 | 360 | 95 | 93 | 3 | 34 | 220 |
| Karaitala Nama | 1634 | 1105 | 877 | 6 | 90 | 132 | 1105 | 5 | 35 | 19 | 415 | 262 | 89 | 62 | 1 | 27 | 190 |
| Karaitalakanda | 1864 | 1321 | 915 | 20 | 217 | 169 | 1321 | 10 | 31 | 31 | 398 | 297 | 116 | 90 | 5 | 59 | 284 |
| Uttar Chandanpur | 300 | 190 | 149 | 8 | 31 | 2 | 190 | 7 | 11 | 4 | 58 | 43 | 14 | 19 | 0 | 5 | 29 |
| Shanmara* | 4760 | 2554 | 2176 | 10 | 350 | 18 | 2554 | 26 | 107 | 82 | 920 | 608 | 175 | 189 | 6 | 100 | 341 |
| Adrashagram | 104 | 47 | 20 | 0 | 27 | 0 | 47 | 5 | 3 | 3 | 30 | 4 | 0 | 1 | 0 | 0 | 1 |
| Chandanpur | 1662 | 1007 | 874 | 5 | 128 | 0 | 1007 | 14 | 34 | 32 | 369 | 224 | 87 | 77 | 2 | 53 | 115 |
| Dakpara | 680 | 354 | 293 | 4 | 39 | 18 | 354 | 2 | 17 | 14 | 141 | 91 | 13 | 27 | 1 | 15 | 33 |
| Malpara | 624 | 235 | 217 | 0 | 18 | 0 | 235 | 0 | 5 | 8 | 52 | 63 | 34 | 30 | 0 | 3 | 40 |
| Natun Shapara | 1177 | 573 | 503 | 0 | 70 | 0 | 573 | 3 | 36 | 18 | 238 | 133 | 20 | 33 | 1 | 7 | 84 |
| Tungrapara | 513 | 338 | 269 | 1 | 68 | 0 | 338 | 2 | 12 | 7 | 90 | 93 | 21 | 21 | 2 | 22 | 68 |
| Goalerchar Union | 28009 | 18340 | 14339 | 295 | 1367 | 2339 | 18340 | 379 | 643 | 484 | 6356 | 4119 | 1205 | 1253 | 49 | 678 | 3174 |
| Rural | 28009 | 18340 | 14339 | 295 | 1367 | 2339 | 18340 | 379 | 643 | 484 | 6356 | 4119 | 1205 | 1253 | 49 | 678 | 3174 |
| Urban | 0 | 0 | 0 | 0 | 0 | 0 | 0 | 0 | 0 | 0 | 0 | 0 | 0 | 0 | 0 | 0 | 0 |
| Goalerchar* | 3043 | 2177 | 1702 | 42 | 170 | 263 | 2177 | 6 | 62 | 48 | 664 | 583 | 179 | 213 | 9 | 91 | 322 |
| Kachhimarchar* | 4512 | 2944 | 2089 | 66 | 305 | 484 | 2944 | 23 | 75 | 75 | 910 | 645 | 189 | 195 | 0 | 81 | 751 |
| Bolakipara | 2913 | 2114 | 1294 | 62 | 277 | 481 | 2114 | 16 | 48 | 49 | 639 | 421 | 102 | 93 | 0 | 24 | 722 |
| Kachhimarchar | 1599 | 830 | 795 | 4 | 28 | 3 | 830 | 7 | 27 | 26 | 271 | 224 | 87 | 102 | 0 | 57 | 29 |
| Kadamtali* | 646 | 446 | 400 | 3 | 43 | 0 | 446 | 157 | 18 | 12 | 113 | 56 | 22 | 21 | 0 | 11 | 36 |
| Mahalgiri* | 3891 | 2472 | 2128 | 16 | 168 | 160 | 2472 | 49 | 74 | 69 | 1017 | 552 | 126 | 187 | 6 | 130 | 262 |

| Administrative Unit, Location and Community | Population | Field of Education | | | | | Highest Level of Education Attained | | | | | | | | | | |
|--|--------------|--------------------|--------------|------------|-------------|-------------|-------------------------------------|--|-------------------------------------|-----------------|-------------|--------------|-------------------------------|------------------------------|----------------------------|----------------------|--|
| | | Total | General | Technical | Religious | Others | Total | Attended School but Not Completed Play/Nursery/ KG/Pre-Primary/Class I | Play/Nursery/KG/Pre-Primary student | Student-Class I | Class I- V | Class VI- IX | SSC/Dakhl/O-Level/ Equivalent | HSC/Alim/A-Level/ Equivalent | Diploma/Nursing/ Midwifery | Graduate and above** | Non-formal/Informal Education and Others |
| 1 | 2 | 3 | 4 | 5 | 6 | 7 | 8 | 9 | 10 | 11 | 12 | 13 | 14 | 15 | 16 | 17 | 18 |
| Malmara* | 15917 | 10301 | 8020 | 168 | 681 | 1432 | 10301 | 144 | 414 | 280 | 3652 | 2283 | 689 | 637 | 34 | 365 | 1803 |
| Khaydiarchar | 904 | 694 | 495 | 1 | 5 | 193 | 694 | 1 | 18 | 13 | 188 | 134 | 53 | 45 | 0 | 20 | 222 |
| Kumirdaha | 2023 | 1233 | 1131 | 3 | 76 | 23 | 1233 | 20 | 71 | 36 | 583 | 290 | 70 | 51 | 3 | 33 | 76 |
| Malmara | 2977 | 1934 | 1630 | 17 | 77 | 210 | 1934 | 30 | 54 | 52 | 752 | 434 | 115 | 143 | 8 | 108 | 238 |
| Mohammadpur | 4753 | 2606 | 2100 | 44 | 250 | 212 | 2606 | 39 | 139 | 81 | 929 | 651 | 243 | 162 | 9 | 80 | 273 |
| Savarchar | 3062 | 2633 | 1623 | 30 | 218 | 762 | 2633 | 50 | 73 | 70 | 764 | 440 | 81 | 93 | 8 | 61 | 993 |
| Savukura | 2198 | 1201 | 1041 | 73 | 55 | 32 | 1201 | 4 | 59 | 28 | 436 | 334 | 127 | 143 | 6 | 63 | 1 |
| Islampur Union | 16631 | 10734 | 8491 | 118 | 1002 | 1123 | 10734 | 200 | 448 | 316 | 3471 | 2803 | 973 | 891 | 16 | 465 | 1151 |
| Rural | 8303 | 5529 | 4455 | 39 | 379 | 656 | 5529 | 66 | 211 | 138 | 1615 | 1435 | 530 | 456 | 8 | 239 | 831 |
| Urban | 8328 | 5205 | 4036 | 79 | 623 | 467 | 5205 | 134 | 237 | 178 | 1856 | 1368 | 443 | 435 | 8 | 226 | 320 |
| Gangapara* | 2563 | 1553 | 1444 | 18 | 71 | 20 | 1553 | 8 | 52 | 42 | 491 | 420 | 196 | 183 | 5 | 76 | 80 |
| Pachabahala* | 8328 | 5205 | 4036 | 79 | 623 | 467 | 5205 | 134 | 237 | 178 | 1856 | 1368 | 443 | 435 | 8 | 226 | 320 |
| Dharmakura | 2022 | 1228 | 1049 | 21 | 157 | 1 | 1228 | 22 | 38 | 45 | 461 | 339 | 97 | 140 | 3 | 44 | 39 |
| Pachabahala | 6306 | 3977 | 2987 | 58 | 466 | 466 | 3977 | 112 | 199 | 133 | 1395 | 1029 | 346 | 295 | 5 | 182 | 281 |
| Panchbaria* | 4232 | 3078 | 2251 | 16 | 284 | 527 | 3078 | 49 | 113 | 77 | 902 | 776 | 224 | 192 | 2 | 127 | 616 |
| Kachihara | 2106 | 1746 | 1047 | 3 | 169 | 527 | 1746 | 30 | 42 | 44 | 444 | 396 | 97 | 84 | 0 | 57 | 552 |
| Panchbaria | 2126 | 1332 | 1204 | 13 | 115 | 0 | 1332 | 19 | 71 | 33 | 458 | 380 | 127 | 108 | 2 | 70 | 64 |
| Shankarpur* | 1508 | 898 | 760 | 5 | 24 | 109 | 898 | 9 | 46 | 19 | 222 | 239 | 110 | 81 | 1 | 36 | 135 |
| Kulkandi Union | 10310 | 6219 | 4815 | 45 | 346 | 1013 | 6219 | 43 | 189 | 151 | 1990 | 1446 | 510 | 504 | 12 | 277 | 1097 |
| Rural | 10310 | 6219 | 4815 | 45 | 346 | 1013 | 6219 | 43 | 189 | 151 | 1990 | 1446 | 510 | 504 | 12 | 277 | 1097 |
| Urban | 0 | 0 | 0 | 0 | 0 | 0 | 0 | 0 | 0 | 0 | 0 | 0 | 0 | 0 | 0 | 0 | 0 |
| Char Berkusha* | 253 | 163 | 144 | 2 | 15 | 2 | 163 | 0 | 3 | 4 | 87 | 40 | 11 | 9 | 1 | 1 | 7 |
| Jigatala* | 2089 | 1595 | 499 | 0 | 95 | 1001 | 1595 | 6 | 34 | 15 | 353 | 110 | 28 | 26 | 0 | 14 | 1009 |
| Kulkandi* | 7968 | 4461 | 4172 | 43 | 236 | 10 | 4461 | 37 | 152 | 132 | 1550 | 1296 | 471 | 469 | 11 | 262 | 81 |
| Athiamari | 1495 | 645 | 585 | 11 | 49 | 0 | 645 | 5 | 31 | 39 | 271 | 178 | 61 | 38 | 1 | 18 | 3 |
| Beparipara | 908 | 430 | 426 | 2 | 2 | 0 | 430 | 2 | 7 | 10 | 155 | 119 | 59 | 59 | 0 | 16 | 3 |
| Boalmari | 120 | 84 | 81 | 0 | 3 | 0 | 84 | 0 | 0 | 3 | 40 | 27 | 6 | 6 | 0 | 2 | 0 |
| Dakkhin Akandapara | 672 | 432 | 430 | 0 | 1 | 1 | 432 | 5 | 25 | 7 | 126 | 132 | 43 | 49 | 0 | 28 | 17 |
| Joddarpara | 853 | 558 | 525 | 7 | 25 | 1 | 558 | 13 | 18 | 12 | 175 | 158 | 57 | 59 | 0 | 46 | 20 |
| Madhyapara | 1430 | 759 | 723 | 6 | 25 | 5 | 759 | 3 | 22 | 18 | 285 | 236 | 73 | 63 | 3 | 40 | 16 |
| Miapara | 250 | 143 | 143 | 0 | 0 | 0 | 143 | 0 | 3 | 4 | 28 | 35 | 24 | 19 | 1 | 25 | 4 |
| Purbapara | 1169 | 682 | 631 | 10 | 40 | 1 | 682 | 8 | 27 | 21 | 230 | 205 | 60 | 90 | 2 | 31 | 8 |
| Sardarpara | 399 | 255 | 223 | 4 | 28 | 0 | 255 | 1 | 8 | 4 | 75 | 81 | 28 | 22 | 2 | 34 | 0 |
| Uttar Akandapara | 366 | 256 | 232 | 0 | 22 | 2 | 256 | 0 | 4 | 10 | 90 | 78 | 29 | 32 | 0 | 4 | 9 |
| Uttar Madhyapara | 306 | 217 | 173 | 3 | 41 | 0 | 217 | 0 | 7 | 4 | 75 | 47 | 31 | 32 | 2 | 18 | 1 |
| Noarpara Union | 24618 | 14640 | 12453 | 131 | 1040 | 1016 | 14640 | 165 | 658 | 401 | 4204 | 4006 | 1308 | 1311 | 17 | 593 | 1977 |
| Rural | 24618 | 14640 | 12453 | 131 | 1040 | 1016 | 14640 | 165 | 658 | 401 | 4204 | 4006 | 1308 | 1311 | 17 | 593 | 1977 |
| Urban | 0 | 0 | 0 | 0 | 0 | 0 | 0 | 0 | 0 | 0 | 0 | 0 | 0 | 0 | 0 | 0 | 0 |
| Kajla* | 1887 | 1667 | 1072 | 15 | 244 | 336 | 1667 | 6 | 36 | 25 | 345 | 335 | 114 | 120 | 1 | 81 | 604 |
| Katma Krishnanagar* | 3618 | 1899 | 1743 | 5 | 132 | 19 | 1899 | 26 | 125 | 75 | 610 | 558 | 176 | 162 | 1 | 69 | 97 |
| Majibari* | 1788 | 940 | 720 | 13 | 34 | 173 | 940 | 0 | 29 | 15 | 288 | 246 | 65 | 73 | 0 | 33 | 191 |
| Noarpara* | 17325 | 10134 | 8918 | 98 | 630 | 488 | 10134 | 133 | 468 | 286 | 2961 | 2867 | 953 | 956 | 15 | 410 | 1085 |
| Brahmottar | 1940 | 976 | 791 | 5 | 156 | 24 | 976 | 29 | 66 | 23 | 298 | 283 | 100 | 83 | 0 | 60 | 34 |
| Karirtair | 2213 | 1119 | 1016 | 22 | 23 | 58 | 1119 | 8 | 70 | 33 | 365 | 367 | 110 | 96 | 1 | 61 | 8 |
| Natunpara | 1219 | 611 | 534 | 12 | 58 | 7 | 611 | 11 | 19 | 13 | 212 | 223 | 56 | 47 | 0 | 15 | 15 |
| Noarpara | 1776 | 973 | 952 | 11 | 9 | 1 | 973 | 33 | 41 | 20 | 306 | 291 | 117 | 105 | 1 | 39 | 20 |
| Rajnagar | 526 | 309 | 230 | 0 | 13 | 66 | 309 | 1 | 12 | 14 | 101 | 60 | 37 | 9 | 0 | 9 | 66 |
| Rambhadra | 2971 | 2286 | 2027 | 13 | 93 | 153 | 2286 | 13 | 120 | 63 | 435 | 490 | 171 | 230 | 9 | 64 | 691 |
| Sonamukhi | 1850 | 1234 | 1048 | 25 | 142 | 19 | 1234 | 10 | 61 | 26 | 313 | 426 | 100 | 189 | 3 | 82 | 24 |
| Tartapara | 3868 | 1999 | 1726 | 7 | 106 | 160 | 1999 | 13 | 57 | 73 | 717 | 533 | 184 | 139 | 1 | 55 | 227 |
| Ulia | 962 | 627 | 594 | 3 | 30 | 0 | 627 | 15 | 22 | 21 | 214 | 194 | 78 | 58 | 0 | 25 | 0 |
| Palbanda Union | 12480 | 8109 | 7360 | 204 | 340 | 205 | 8109 | 81 | 369 | 226 | 2782 | 2316 | 705 | 740 | 21 | 333 | 536 |
| Rural | 12480 | 8109 | 7360 | 204 | 340 | 205 | 8109 | 81 | 369 | 226 | 2782 | 2316 | 705 | 740 | 21 | 333 | 536 |
| Urban | 0 | 0 | 0 | 0 | 0 | 0 | 0 | 0 | 0 | 0 | 0 | 0 | 0 | 0 | 0 | 0 | 0 |
| Bahadurpur (Part)* | 3980 | 2520 | 2365 | 37 | 112 | 6 | 2520 | 26 | 133 | 75 | 926 | 735 | 233 | 255 | 3 | 104 | 30 |

| Administrative Unit, Location and Community | Population | Field of Education | | | | | Highest Level of Education Attained | | | | | | | | | | |
|--|---------------|--------------------|---------------|-------------|--------------|--------------|-------------------------------------|--|-------------------------------------|-----------------|---------------|---------------|-------------------------------|------------------------------|----------------------------|----------------------|--|
| | | Total | General | Technical | Religious | Others | Total | Attended School but Not Completed Play/Nursery/ KG/Pre-Primary/Class I | Play/Nursery/KG/Pre-Primary student | Student-Class I | Class I- V | Class VI- IX | SSC/Dakhl/O-Level/ Equivalent | HSC/Alim/A-Level/ Equivalent | Diploma/Nursing/ Midwifery | Graduate and above** | Non-formal/Informal Education and Others |
| 1 | 2 | 3 | 4 | 5 | 6 | 7 | 8 | 9 | 10 | 11 | 12 | 13 | 14 | 15 | 16 | 17 | 18 |
| Dakkhin Bahadurpur | 1248 | 713 | 659 | 16 | 35 | 3 | 713 | 6 | 32 | 21 | 301 | 198 | 61 | 51 | 2 | 26 | 15 |
| Purba Bahadurpur | 1700 | 1119 | 1037 | 21 | 58 | 3 | 1119 | 19 | 47 | 38 | 369 | 327 | 105 | 132 | 1 | 66 | 15 |
| Uttar Bahadurpur | 1032 | 688 | 669 | 0 | 19 | 0 | 688 | 1 | 54 | 16 | 256 | 210 | 67 | 72 | 0 | 12 | 0 |
| Baitkamari* | 3600 | 2314 | 1997 | 134 | 109 | 74 | 2314 | 6 | 106 | 58 | 842 | 711 | 209 | 188 | 10 | 90 | 94 |
| Char Baitkamari | 552 | 332 | 326 | 1 | 4 | 1 | 332 | 1 | 24 | 8 | 134 | 94 | 36 | 23 | 6 | 6 | 0 |
| Dakkhin Baitkamari | 1457 | 1006 | 876 | 48 | 15 | 67 | 1006 | 2 | 43 | 22 | 386 | 291 | 85 | 62 | 0 | 48 | 67 |
| Uttar Baitkamari | 1591 | 976 | 795 | 85 | 90 | 6 | 976 | 3 | 39 | 28 | 322 | 326 | 88 | 103 | 4 | 36 | 27 |
| Charia (Part)* | 601 | 373 | 365 | 6 | 2 | 0 | 373 | 1 | 13 | 12 | 141 | 103 | 39 | 35 | 0 | 29 | 0 |
| Sirajabad* | 4299 | 2902 | 2633 | 27 | 117 | 125 | 2902 | 48 | 117 | 81 | 873 | 767 | 224 | 262 | 8 | 110 | 412 |
| Dakkhin Sirajabad | 1461 | 936 | 889 | 7 | 26 | 14 | 936 | 41 | 38 | 19 | 265 | 305 | 76 | 124 | 4 | 46 | 18 |
| Purba Sirajabad | 1220 | 827 | 672 | 17 | 38 | 100 | 827 | 2 | 40 | 23 | 281 | 212 | 78 | 53 | 3 | 24 | 111 |
| Uttar Sirajabad | 1618 | 1139 | 1072 | 3 | 53 | 11 | 1139 | 5 | 39 | 39 | 327 | 250 | 70 | 85 | 1 | 40 | 283 |
| Patharshi Union | 27642 | 18699 | 16630 | 499 | 1027 | 543 | 18699 | 100 | 675 | 428 | 5521 | 5674 | 2210 | 2063 | 98 | 1262 | 668 |
| Rural | 27642 | 18699 | 16630 | 499 | 1027 | 543 | 18699 | 100 | 675 | 428 | 5521 | 5674 | 2210 | 2063 | 98 | 1262 | 668 |
| Urban | 0 | 0 | 0 | 0 | 0 | 0 | 0 | 0 | 0 | 0 | 0 | 0 | 0 | 0 | 0 | 0 | 0 |
| Dengargar* | 4888 | 3397 | 3107 | 49 | 171 | 70 | 3397 | 29 | 112 | 52 | 901 | 960 | 428 | 404 | 20 | 322 | 169 |
| Gamaria* | 4367 | 2817 | 2552 | 64 | 192 | 9 | 2817 | 19 | 144 | 50 | 902 | 910 | 310 | 272 | 8 | 170 | 32 |
| Hariabari* | 2522 | 1706 | 1454 | 89 | 154 | 9 | 1706 | 11 | 57 | 46 | 478 | 508 | 222 | 207 | 17 | 131 | 29 |
| Krishnanagar* | 253 | 187 | 166 | 4 | 17 | 0 | 187 | 0 | 0 | 3 | 41 | 45 | 42 | 41 | 0 | 15 | 0 |
| Laudatta* | 556 | 449 | 419 | 10 | 20 | 0 | 449 | 0 | 11 | 10 | 149 | 127 | 53 | 43 | 0 | 56 | 0 |
| Mujata* | 2244 | 1571 | 1282 | 88 | 82 | 119 | 1571 | 6 | 76 | 30 | 434 | 457 | 175 | 169 | 3 | 100 | 121 |
| Muk Simla* | 2156 | 1605 | 1291 | 25 | 64 | 225 | 1605 | 8 | 60 | 35 | 501 | 481 | 189 | 204 | 6 | 97 | 24 |
| Patharshi* | 5837 | 3668 | 3507 | 72 | 87 | 2 | 3668 | 18 | 119 | 98 | 1079 | 1133 | 460 | 371 | 26 | 204 | 160 |
| Muradabad | 2412 | 1650 | 1588 | 38 | 24 | 0 | 1650 | 14 | 43 | 36 | 498 | 500 | 203 | 148 | 7 | 63 | 138 |
| Patharshi | 3425 | 2018 | 1919 | 34 | 63 | 2 | 2018 | 4 | 76 | 62 | 581 | 633 | 257 | 223 | 19 | 141 | 22 |
| Radhir Alga* | 417 | 297 | 274 | 9 | 14 | 0 | 297 | 1 | 9 | 11 | 72 | 96 | 40 | 41 | 3 | 13 | 11 |
| Rouharkanda* | 1796 | 1201 | 1131 | 30 | 31 | 9 | 1201 | 3 | 37 | 27 | 392 | 363 | 122 | 155 | 5 | 74 | 23 |
| Shashariabari* | 2606 | 1801 | 1447 | 59 | 195 | 100 | 1801 | 5 | 50 | 66 | 572 | 594 | 169 | 156 | 10 | 80 | 99 |
| Sapdhari Union | 10197 | 4349 | 3621 | 66 | 326 | 336 | 4349 | 136 | 127 | 118 | 2006 | 927 | 307 | 259 | 5 | 93 | 371 |
| Rural | 8665 | 3543 | 2906 | 59 | 286 | 292 | 3543 | 108 | 95 | 105 | 1608 | 746 | 266 | 226 | 5 | 78 | 306 |
| Urban | 1532 | 806 | 715 | 7 | 40 | 44 | 806 | 28 | 32 | 13 | 398 | 181 | 41 | 33 | 0 | 15 | 65 |
| Char Shishua* | 2425 | 878 | 798 | 5 | 61 | 14 | 878 | 46 | 13 | 18 | 509 | 178 | 26 | 30 | 0 | 13 | 45 |
| Chengania* | 3791 | 1729 | 1471 | 50 | 142 | 66 | 1729 | 36 | 50 | 69 | 736 | 440 | 190 | 141 | 4 | 45 | 18 |
| Akandapara | 684 | 223 | 194 | 29 | 0 | 0 | 223 | 2 | 4 | 1 | 53 | 68 | 48 | 41 | 1 | 5 | 0 |
| Chingania | 1212 | 582 | 561 | 7 | 7 | 7 | 582 | 20 | 14 | 18 | 259 | 180 | 52 | 25 | 1 | 6 | 7 |
| Mandalpara | 1895 | 924 | 716 | 14 | 135 | 59 | 924 | 14 | 32 | 50 | 424 | 192 | 90 | 75 | 2 | 34 | 11 |
| Dighair* | 636 | 297 | 260 | 2 | 28 | 7 | 297 | 18 | 14 | 4 | 100 | 72 | 26 | 35 | 1 | 13 | 14 |
| Indulamari | 636 | 297 | 260 | 2 | 28 | 7 | 297 | 18 | 14 | 4 | 100 | 72 | 26 | 35 | 1 | 13 | 14 |
| Prajapati* | 1813 | 639 | 377 | 2 | 55 | 205 | 639 | 8 | 18 | 14 | 263 | 56 | 24 | 20 | 0 | 7 | 229 |
| Sapdhari* | 1532 | 806 | 715 | 7 | 40 | 44 | 806 | 28 | 32 | 13 | 398 | 181 | 41 | 33 | 0 | 15 | 65 |
| Kasharidoba | 1532 | 806 | 715 | 7 | 40 | 44 | 806 | 28 | 32 | 13 | 398 | 181 | 41 | 33 | 0 | 15 | 65 |
| Jamalpur Sadar Upazila | 608258 | 433446 | 385214 | 5678 | 31097 | 11457 | 433446 | 3866 | 16132 | 9905 | 122352 | 127860 | 54849 | 45626 | 2506 | 30855 | 19495 |
| Rural | 415851 | 278263 | 244769 | 3414 | 23666 | 6414 | 278263 | 2335 | 11099 | 6937 | 84673 | 88360 | 34199 | 24450 | 1214 | 12670 | 12326 |
| Urban | 192407 | 155183 | 140445 | 2264 | 7431 | 5043 | 155183 | 1531 | 5033 | 2968 | 37679 | 39500 | 20650 | 21176 | 1292 | 18185 | 7169 |
| Jamalpur Paurashava | 145638 | 122427 | 110827 | 1866 | 5414 | 4320 | 122427 | 1133 | 3723 | 2212 | 28139 | 29611 | 16453 | 17921 | 1132 | 16255 | 5848 |
| Ward No. 01 | 9972 | 8199 | 7599 | 46 | 238 | 316 | 8199 | 77 | 248 | 196 | 2254 | 2297 | 1028 | 1027 | 33 | 610 | 429 |
| Naobhanga* | 1109 | 792 | 702 | 4 | 18 | 68 | 792 | 2 | 30 | 23 | 260 | 261 | 63 | 67 | 2 | 16 | 68 |
| Pathalia* | 8863 | 7407 | 6897 | 42 | 220 | 248 | 7407 | 75 | 218 | 173 | 1994 | 2036 | 965 | 960 | 31 | 594 | 361 |
| Guabaria | 2711 | 2143 | 2024 | 7 | 107 | 5 | 2143 | 33 | 70 | 81 | 686 | 661 | 270 | 198 | 9 | 117 | 18 |
| Pathalia | 6152 | 5264 | 4873 | 35 | 113 | 243 | 5264 | 42 | 148 | 92 | 1308 | 1375 | 695 | 762 | 22 | 477 | 343 |
| Ward No. 02 | 10417 | 9061 | 8393 | 194 | 184 | 290 | 9061 | 49 | 255 | 99 | 1697 | 2004 | 1331 | 1610 | 97 | 1596 | 323 |
| Char Palisha* | 1529 | 979 | 906 | 7 | 32 | 34 | 979 | 13 | 44 | 16 | 406 | 330 | 88 | 57 | 2 | 9 | 14 |
| Kampapur | 1529 | 979 | 906 | 7 | 32 | 34 | 979 | 13 | 44 | 16 | 406 | 330 | 88 | 57 | 2 | 9 | 14 |
| Kampapur* | 1720 | 1277 | 1142 | 8 | 31 | 96 | 1277 | 6 | 48 | 23 | 373 | 368 | 184 | 126 | 4 | 51 | 94 |
| Kampapur (Part) | 1720 | 1277 | 1142 | 8 | 31 | 96 | 1277 | 6 | 48 | 23 | 373 | 368 | 184 | 126 | 4 | 51 | 94 |

| Administrative Unit, Location and Community | Population | Field of Education | | | | | Highest Level of Education Attained | | | | | | | | | | |
|--|--------------|--------------------|--------------|------------|------------|------------|-------------------------------------|--|-------------------------------------|-----------------|-------------|--------------|---------------------------------|------------------------------|----------------------------|----------------------|--|
| | | Total | General | Technical | Religious | Others | Total | Attended School but Not Completed Play/Nursery/ KG/Pre-Primary/Class I | Play/Nursery/KG/Pre-Primary student | Student-Class I | Class I- V | Class VI- IX | SSC/Dakshil/O-Level/ Equivalent | HSC/Alim/A-Level/ Equivalent | Diploma/Nursing/ Midwifery | Graduate and above** | Non-formal/Informal Education and Others |
| 1 | 2 | 3 | 4 | 5 | 6 | 7 | 8 | 9 | 10 | 11 | 12 | 13 | 14 | 15 | 16 | 17 | 18 |
| Singhajani (Part)* | 7168 | 6805 | 6345 | 179 | 121 | 160 | 6805 | 30 | 163 | 60 | 918 | 1306 | 1059 | 1427 | 91 | 1536 | 215 |
| Amlapara | 1683 | 1635 | 1571 | 48 | 14 | 2 | 1635 | 9 | 51 | 11 | 235 | 303 | 194 | 277 | 11 | 542 | 2 |
| B D R Camp Area | 281 | 281 | 269 | 0 | 12 | 0 | 281 | 1 | 5 | 1 | 12 | 39 | 89 | 111 | 0 | 23 | 0 |
| Dc Office Area) | 957 | 890 | 738 | 81 | 34 | 37 | 890 | 5 | 8 | 4 | 118 | 133 | 124 | 326 | 20 | 102 | 50 |
| Dewanpara | 2520 | 2449 | 2344 | 24 | 22 | 59 | 2449 | 6 | 63 | 29 | 320 | 497 | 360 | 432 | 37 | 621 | 84 |
| Krishi Khamar Area | 332 | 322 | 283 | 21 | 6 | 12 | 322 | 0 | 9 | 6 | 34 | 73 | 38 | 40 | 20 | 98 | 4 |
| Sarkarpara | 1395 | 1228 | 1140 | 5 | 33 | 50 | 1228 | 9 | 27 | 9 | 199 | 261 | 254 | 241 | 3 | 150 | 75 |
| Ward No. 03 | 13843 | 13077 | 12401 | 194 | 257 | 225 | 13077 | 80 | 369 | 208 | 1835 | 2372 | 2015 | 2641 | 117 | 3170 | 270 |
| Singhajani (Part)* | 13843 | 13077 | 12401 | 194 | 257 | 225 | 13077 | 80 | 369 | 208 | 1835 | 2372 | 2015 | 2641 | 117 | 3170 | 270 |
| Bakultala | 470 | 450 | 384 | 18 | 44 | 4 | 450 | 0 | 18 | 7 | 56 | 77 | 97 | 71 | 5 | 116 | 3 |
| Banpara | 1823 | 1594 | 1405 | 11 | 45 | 133 | 1594 | 14 | 35 | 33 | 325 | 352 | 223 | 236 | 10 | 213 | 153 |
| College Road | 2535 | 2481 | 2356 | 30 | 31 | 64 | 2481 | 6 | 61 | 25 | 253 | 411 | 363 | 537 | 19 | 732 | 74 |
| Iqbalpur | 1996 | 1854 | 1772 | 15 | 56 | 11 | 1854 | 25 | 65 | 50 | 338 | 458 | 266 | 277 | 17 | 345 | 13 |
| Miapara | 2882 | 2774 | 2660 | 71 | 35 | 8 | 2774 | 22 | 79 | 50 | 427 | 532 | 384 | 524 | 33 | 706 | 17 |
| Nayapara | 4137 | 3924 | 3824 | 49 | 46 | 5 | 3924 | 13 | 111 | 43 | 436 | 542 | 682 | 996 | 33 | 1058 | 10 |
| Ward No. 04 | 14099 | 12677 | 11567 | 269 | 732 | 109 | 12677 | 52 | 421 | 216 | 2421 | 2609 | 1599 | 2070 | 154 | 2664 | 471 |
| Singhajani (Part)* | 14099 | 12677 | 11567 | 269 | 732 | 109 | 12677 | 52 | 421 | 216 | 2421 | 2609 | 1599 | 2070 | 154 | 2664 | 471 |
| Abedanchak | 634 | 586 | 580 | 5 | 0 | 1 | 586 | 3 | 11 | 9 | 84 | 135 | 63 | 131 | 1 | 146 | 3 |
| Bazaripara | 429 | 380 | 375 | 5 | 0 | 0 | 380 | 1 | 9 | 6 | 45 | 114 | 64 | 71 | 5 | 62 | 3 |
| Kacharipara | 6440 | 5891 | 5222 | 190 | 397 | 82 | 5891 | 19 | 214 | 103 | 1059 | 1170 | 780 | 935 | 87 | 1316 | 208 |
| Kalighat | 127 | 103 | 100 | 0 | 3 | 0 | 103 | 1 | 4 | 2 | 14 | 25 | 24 | 16 | 0 | 17 | 0 |
| Madrsa Road | 153 | 125 | 124 | 1 | 0 | 0 | 125 | 1 | 2 | 1 | 14 | 38 | 10 | 21 | 0 | 34 | 4 |
| Muslimabad | 3265 | 2694 | 2376 | 28 | 276 | 14 | 2694 | 24 | 83 | 46 | 860 | 673 | 296 | 260 | 26 | 198 | 228 |
| Sardarpara | 3051 | 2898 | 2790 | 40 | 56 | 12 | 2898 | 3 | 98 | 49 | 345 | 454 | 362 | 636 | 35 | 891 | 25 |
| Ward No. 05 | 8820 | 7839 | 7340 | 113 | 141 | 245 | 7839 | 27 | 216 | 138 | 1311 | 1666 | 1111 | 1289 | 82 | 1746 | 253 |
| Kursha Kangarpara* | 946 | 719 | 681 | 21 | 13 | 4 | 719 | 7 | 29 | 6 | 185 | 196 | 114 | 96 | 6 | 74 | 6 |
| Chalapara | 946 | 719 | 681 | 21 | 13 | 4 | 719 | 7 | 29 | 6 | 185 | 196 | 114 | 96 | 6 | 74 | 6 |
| Singhajani (Part)* | 7874 | 7120 | 6659 | 92 | 128 | 241 | 7120 | 20 | 187 | 132 | 1126 | 1470 | 997 | 1193 | 76 | 1672 | 247 |
| Basakpara | 860 | 810 | 773 | 5 | 13 | 19 | 810 | 7 | 15 | 12 | 169 | 257 | 114 | 115 | 4 | 103 | 14 |
| Bospara | 1776 | 1545 | 1494 | 27 | 23 | 1 | 1545 | 2 | 55 | 36 | 218 | 285 | 209 | 274 | 23 | 438 | 5 |
| Raniganj Bazar | 452 | 334 | 311 | 3 | 6 | 14 | 334 | 0 | 1 | 1 | 47 | 62 | 48 | 85 | 0 | 71 | 19 |
| Shantibag | 1280 | 1261 | 1185 | 9 | 23 | 44 | 1261 | 4 | 31 | 21 | 156 | 216 | 181 | 213 | 17 | 391 | 31 |
| Singhajanipara | 471 | 437 | 417 | 11 | 9 | 0 | 437 | 2 | 9 | 6 | 56 | 87 | 82 | 78 | 5 | 110 | 2 |
| Stationpara | 2085 | 2031 | 1808 | 27 | 33 | 163 | 2031 | 3 | 51 | 29 | 278 | 357 | 276 | 358 | 23 | 487 | 169 |
| Tamaltala | 950 | 702 | 671 | 10 | 21 | 0 | 702 | 2 | 25 | 27 | 202 | 206 | 87 | 70 | 4 | 72 | 7 |
| Ward No. 06 | 11283 | 9456 | 8749 | 195 | 341 | 171 | 9456 | 70 | 284 | 158 | 2116 | 2438 | 1330 | 1299 | 150 | 1196 | 415 |
| Dakpara* | 2213 | 1884 | 1756 | 33 | 90 | 5 | 1884 | 14 | 69 | 41 | 419 | 505 | 270 | 226 | 27 | 199 | 114 |
| Krishnacharanpur* | 753 | 751 | 601 | 1 | 1 | 148 | 751 | 14 | 9 | 1 | 84 | 142 | 165 | 68 | 4 | 96 | 168 |
| Mukundabari | 753 | 751 | 601 | 1 | 1 | 148 | 751 | 14 | 9 | 1 | 84 | 142 | 165 | 68 | 4 | 96 | 168 |
| Mukundabari* | 5108 | 4320 | 4091 | 105 | 109 | 15 | 4320 | 29 | 121 | 57 | 839 | 1122 | 576 | 720 | 93 | 684 | 79 |
| Bajrapur | 1992 | 1745 | 1623 | 54 | 66 | 2 | 1745 | 11 | 49 | 30 | 348 | 414 | 219 | 283 | 46 | 320 | 25 |
| Banderbari | 1636 | 1283 | 1247 | 9 | 22 | 5 | 1283 | 11 | 34 | 19 | 249 | 406 | 185 | 200 | 15 | 130 | 34 |
| Mukundabari | 1480 | 1292 | 1221 | 42 | 21 | 8 | 1292 | 7 | 38 | 8 | 242 | 302 | 172 | 237 | 32 | 234 | 20 |
| Satpaikha (Part)* | 3140 | 2434 | 2235 | 55 | 141 | 3 | 2434 | 13 | 83 | 58 | 765 | 655 | 295 | 277 | 26 | 208 | 54 |
| Baniabazar | 1645 | 1325 | 1156 | 41 | 125 | 3 | 1325 | 6 | 40 | 30 | 403 | 337 | 161 | 153 | 21 | 124 | 50 |
| Palpara | 1495 | 1109 | 1079 | 14 | 16 | 0 | 1109 | 7 | 43 | 28 | 362 | 318 | 134 | 124 | 5 | 84 | 4 |
| Singhajani Jadab* | 69 | 67 | 66 | 1 | 0 | 0 | 67 | 0 | 2 | 1 | 9 | 14 | 24 | 8 | 0 | 9 | 0 |
| Mukandabari | 69 | 67 | 66 | 1 | 0 | 0 | 67 | 0 | 2 | 1 | 9 | 14 | 24 | 8 | 0 | 9 | 0 |
| Ward No. 07 | 11826 | 10414 | 9731 | 188 | 335 | 160 | 10414 | 84 | 291 | 166 | 1936 | 2330 | 1619 | 2216 | 101 | 1435 | 236 |
| Beltia (Part)* | 1063 | 1051 | 1024 | 22 | 2 | 3 | 1051 | 24 | 2 | 5 | 112 | 100 | 83 | 662 | 13 | 46 | 4 |
| Beltia | 291 | 285 | 285 | 0 | 0 | 0 | 285 | 24 | 0 | 5 | 108 | 62 | 25 | 31 | 1 | 29 | 0 |
| Reserve Police | 772 | 766 | 739 | 22 | 2 | 3 | 766 | 0 | 2 | 0 | 4 | 38 | 58 | 631 | 12 | 17 | 4 |
| Fulbaria (Part)* | 8166 | 7115 | 6685 | 125 | 175 | 130 | 7115 | 45 | 202 | 108 | 1299 | 1621 | 1204 | 1206 | 70 | 1173 | 187 |
| Daripara | 2412 | 2080 | 1904 | 52 | 50 | 74 | 2080 | 20 | 67 | 35 | 407 | 517 | 294 | 321 | 27 | 309 | 83 |
| Mahila College Area | 2975 | 2604 | 2478 | 37 | 83 | 6 | 2604 | 4 | 69 | 40 | 473 | 531 | 553 | 501 | 18 | 391 | 24 |

| Administrative Unit, Location and Community | Population | Field of Education | | | | | Highest Level of Education Attained | | | | | | | | | | |
|--|--------------|--------------------|-------------|------------|------------|-------------|-------------------------------------|--|-------------------------------------|-----------------|-------------|--------------|-------------------------------|------------------------------|----------------------------|----------------------|--|
| | | Total | General | Technical | Religious | Others | Total | Attended School but Not Completed Play/Nursery/ KG/Pre-Primary/Class I | Play/Nursery/KG/Pre-Primary student | Student-Class I | Class I- V | Class VI- IX | SSC/Dakhl/O-Level/ Equivalent | HSC/Alim/A-Level/ Equivalent | Diploma/Nursing/ Midwifery | Graduate and above** | Non-formal/Informal Education and Others |
| 1 | 2 | 3 | 4 | 5 | 6 | 7 | 8 | 9 | 10 | 11 | 12 | 13 | 14 | 15 | 16 | 17 | 18 |
| Pashchim Fulbaria | 1325 | 1156 | 1073 | 14 | 24 | 45 | 1156 | 6 | 32 | 13 | 216 | 292 | 180 | 160 | 15 | 174 | 68 |
| Munshipara | 1454 | 1275 | 1230 | 22 | 18 | 5 | 1275 | 15 | 34 | 20 | 203 | 281 | 177 | 224 | 10 | 299 | 12 |
| Khupibari* | 2597 | 2248 | 2022 | 41 | 158 | 27 | 2248 | 15 | 87 | 53 | 525 | 609 | 332 | 348 | 18 | 216 | 45 |
| Ward No. 08 | 11972 | 9802 | 8640 | 148 | 630 | 384 | 9802 | 72 | 372 | 193 | 2468 | 2650 | 1388 | 1210 | 86 | 941 | 422 |
| Beltia (Part)* | 1429 | 1099 | 942 | 15 | 141 | 1 | 1099 | 1 | 39 | 13 | 320 | 316 | 185 | 118 | 14 | 81 | 12 |
| Beltia | 1429 | 1099 | 942 | 15 | 141 | 1 | 1099 | 1 | 39 | 13 | 320 | 316 | 185 | 118 | 14 | 81 | 12 |
| Chandpur* | 197 | 164 | 127 | 11 | 23 | 3 | 164 | 1 | 8 | 4 | 41 | 40 | 22 | 12 | 2 | 33 | 1 |
| Dapunia | 197 | 164 | 127 | 11 | 23 | 3 | 164 | 1 | 8 | 4 | 41 | 40 | 22 | 12 | 2 | 33 | 1 |
| Dapunia* | 1797 | 1371 | 1294 | 9 | 64 | 4 | 1371 | 11 | 55 | 26 | 331 | 421 | 203 | 179 | 8 | 133 | 4 |
| Diabari* | 920 | 648 | 563 | 12 | 72 | 1 | 648 | 1 | 32 | 22 | 201 | 202 | 77 | 55 | 3 | 55 | 0 |
| Fulbaria (Part)* | 1495 | 1386 | 1124 | 10 | 87 | 165 | 1386 | 8 | 55 | 35 | 289 | 328 | 173 | 152 | 15 | 160 | 171 |
| Purba Fulbaria | 1495 | 1386 | 1124 | 10 | 87 | 165 | 1386 | 8 | 55 | 35 | 289 | 328 | 173 | 152 | 15 | 160 | 171 |
| Jangalpara* | 1306 | 1012 | 986 | 6 | 14 | 6 | 1012 | 7 | 26 | 17 | 267 | 280 | 158 | 164 | 4 | 79 | 10 |
| Shahpur* | 2719 | 2401 | 2077 | 45 | 87 | 192 | 2401 | 23 | 77 | 42 | 651 | 619 | 293 | 286 | 19 | 189 | 202 |
| Railway Colony | 929 | 864 | 661 | 20 | 25 | 158 | 864 | 9 | 31 | 19 | 226 | 218 | 78 | 67 | 13 | 46 | 157 |
| Shahpur | 1790 | 1537 | 1416 | 25 | 62 | 34 | 1537 | 14 | 46 | 23 | 425 | 401 | 215 | 219 | 6 | 143 | 45 |
| Polisha* | 2109 | 1721 | 1527 | 40 | 142 | 12 | 1721 | 20 | 80 | 34 | 368 | 444 | 277 | 244 | 21 | 211 | 22 |
| Ward No. 09 | 12795 | 9401 | 8202 | 167 | 645 | 387 | 9401 | 80 | 281 | 184 | 2688 | 3083 | 1244 | 942 | 72 | 452 | 375 |
| Aliarpur* | 1104 | 782 | 743 | 9 | 26 | 4 | 782 | 1 | 25 | 23 | 245 | 242 | 117 | 74 | 5 | 39 | 11 |
| Aliharpur | 1104 | 782 | 743 | 9 | 26 | 4 | 782 | 1 | 25 | 23 | 245 | 242 | 117 | 74 | 5 | 39 | 11 |
| Band Kuturia* | 464 | 379 | 330 | 3 | 33 | 13 | 379 | 3 | 9 | 4 | 72 | 142 | 45 | 23 | 3 | 18 | 60 |
| Chhankanda | 464 | 379 | 330 | 3 | 33 | 13 | 379 | 3 | 9 | 4 | 72 | 142 | 45 | 23 | 3 | 18 | 60 |
| Bishnupur Razarampur* | 641 | 479 | 423 | 6 | 38 | 12 | 479 | 7 | 13 | 7 | 185 | 132 | 60 | 43 | 0 | 20 | 12 |
| Langaljora | 641 | 479 | 423 | 6 | 38 | 12 | 479 | 7 | 13 | 7 | 185 | 132 | 60 | 43 | 0 | 20 | 12 |
| Chak Kalipur* | 296 | 225 | 192 | 0 | 32 | 1 | 225 | 5 | 6 | 2 | 59 | 74 | 33 | 29 | 0 | 16 | 1 |
| Langaljora | 296 | 225 | 192 | 0 | 32 | 1 | 225 | 5 | 6 | 2 | 59 | 74 | 33 | 29 | 0 | 16 | 1 |
| Chak Kuturia* | 819 | 592 | 548 | 14 | 30 | 0 | 592 | 5 | 20 | 13 | 167 | 188 | 82 | 66 | 8 | 36 | 7 |
| Chankada | 819 | 592 | 548 | 14 | 30 | 0 | 592 | 5 | 20 | 13 | 167 | 188 | 82 | 66 | 8 | 36 | 7 |
| Chhankanda* | 1938 | 1509 | 1260 | 30 | 74 | 145 | 1509 | 10 | 39 | 27 | 301 | 438 | 271 | 173 | 10 | 92 | 148 |
| Dakkhin Kuturia* | 581 | 444 | 325 | 8 | 109 | 2 | 444 | 0 | 15 | 11 | 123 | 138 | 71 | 65 | 0 | 17 | 4 |
| Chhankanda | 581 | 444 | 325 | 8 | 109 | 2 | 444 | 0 | 15 | 11 | 123 | 138 | 71 | 65 | 0 | 17 | 4 |
| Haripur Dari Fatepur* | 1859 | 1230 | 1108 | 34 | 84 | 4 | 1230 | 7 | 53 | 15 | 410 | 456 | 141 | 98 | 8 | 34 | 8 |
| Haripur | 1859 | 1230 | 1108 | 34 | 84 | 4 | 1230 | 7 | 53 | 15 | 410 | 456 | 141 | 98 | 8 | 34 | 8 |
| Hossainpur* | 376 | 273 | 248 | 4 | 18 | 3 | 273 | 0 | 3 | 9 | 78 | 115 | 32 | 23 | 0 | 13 | 0 |
| Langaljora | 376 | 273 | 248 | 4 | 18 | 3 | 273 | 0 | 3 | 9 | 78 | 115 | 32 | 23 | 0 | 13 | 0 |
| Idilpur* | 259 | 191 | 153 | 7 | 31 | 0 | 191 | 0 | 7 | 5 | 80 | 48 | 20 | 20 | 1 | 10 | 0 |
| Langaljora | 259 | 191 | 153 | 7 | 31 | 0 | 191 | 0 | 7 | 5 | 80 | 48 | 20 | 20 | 1 | 10 | 0 |
| Kursha* | 1605 | 1245 | 958 | 16 | 75 | 196 | 1245 | 9 | 30 | 29 | 402 | 354 | 129 | 123 | 13 | 74 | 82 |
| Langalzora | 1605 | 1245 | 958 | 16 | 75 | 196 | 1245 | 9 | 30 | 29 | 402 | 354 | 129 | 123 | 13 | 74 | 82 |
| Muthurabari* | 427 | 324 | 315 | 3 | 5 | 1 | 324 | 12 | 9 | 5 | 86 | 114 | 40 | 39 | 6 | 11 | 2 |
| Chhankanda | 427 | 324 | 315 | 3 | 5 | 1 | 324 | 12 | 9 | 5 | 86 | 114 | 40 | 39 | 6 | 11 | 2 |
| Nasirpur* | 2426 | 1728 | 1599 | 33 | 90 | 6 | 1728 | 21 | 52 | 34 | 480 | 642 | 203 | 166 | 18 | 72 | 40 |
| Machhimpur | 1289 | 1002 | 959 | 15 | 26 | 2 | 1002 | 14 | 39 | 23 | 303 | 386 | 102 | 96 | 10 | 26 | 3 |
| Nasirpur | 1137 | 726 | 640 | 18 | 64 | 4 | 726 | 7 | 13 | 11 | 177 | 256 | 101 | 70 | 8 | 46 | 37 |
| Ward No. 10 | 12089 | 9819 | 8075 | 99 | 578 | 1067 | 9819 | 103 | 268 | 158 | 2556 | 2481 | 1235 | 1103 | 53 | 566 | 1296 |
| Bishnupur* | 334 | 300 | 300 | 0 | 0 | 0 | 300 | 12 | 4 | 4 | 165 | 78 | 17 | 13 | 0 | 5 | 2 |
| Rashidpur | 334 | 300 | 300 | 0 | 0 | 0 | 300 | 12 | 4 | 4 | 165 | 78 | 17 | 13 | 0 | 5 | 2 |
| Chandra* | 6277 | 5362 | 4356 | 86 | 261 | 659 | 5362 | 18 | 124 | 78 | 1128 | 1371 | 776 | 693 | 42 | 397 | 735 |
| Chandra | 1938 | 1528 | 1405 | 17 | 49 | 57 | 1528 | 11 | 42 | 25 | 340 | 413 | 266 | 244 | 9 | 117 | 61 |
| Hat Chandra | 3698 | 3193 | 2586 | 66 | 172 | 369 | 3193 | 6 | 79 | 44 | 662 | 794 | 478 | 402 | 29 | 256 | 443 |
| Kazirankh | 641 | 641 | 365 | 3 | 40 | 233 | 641 | 1 | 3 | 9 | 126 | 164 | 32 | 47 | 4 | 24 | 231 |
| Chandra Tarapputka* | 411 | 225 | 193 | 4 | 27 | 1 | 225 | 3 | 2 | 3 | 66 | 69 | 42 | 29 | 0 | 5 | 6 |
| Hat Chandra | 411 | 225 | 193 | 4 | 27 | 1 | 225 | 3 | 2 | 3 | 66 | 69 | 42 | 29 | 0 | 5 | 6 |
| Char Chandra (Part)* | 379 | 230 | 229 | 0 | 1 | 0 | 230 | 1 | 10 | 7 | 105 | 60 | 23 | 11 | 0 | 3 | 10 |
| Chandra | 379 | 230 | 229 | 0 | 1 | 0 | 230 | 1 | 10 | 7 | 105 | 60 | 23 | 11 | 0 | 3 | 10 |

| Administrative Unit, Location and Community | Population | Field of Education | | | | | Highest Level of Education Attained | | | | | | | | | | |
|--|--------------|--------------------|--------------|------------|-------------|------------|-------------------------------------|--|-------------------------------------|-----------------|-------------|--------------|--------------------------------|------------------------------|----------------------------|----------------------|--|
| | | Total | General | Technical | Religious | Others | Total | Attended School but Not Completed Play/Nursery/ KG/Pre-Primary/Class I | Play/Nursery/KG/Pre-Primary student | Student-Class I | Class I- V | Class VI- IX | SSC/Dakhil/O-Level/ Equivalent | HSC/Alim/A-Level/ Equivalent | Diploma/Nursing/ Midwifery | Graduate and above** | Non-formal/Informal Education and Others |
| 1 | 2 | 3 | 4 | 5 | 6 | 7 | 8 | 9 | 10 | 11 | 12 | 13 | 14 | 15 | 16 | 17 | 18 |
| Mainpur (Part)* | 1041 | 806 | 672 | 0 | 128 | 6 | 806 | 45 | 18 | 23 | 338 | 214 | 58 | 47 | 1 | 31 | 31 |
| Mainpur | 1041 | 806 | 672 | 0 | 128 | 6 | 806 | 45 | 18 | 23 | 338 | 214 | 58 | 47 | 1 | 31 | 31 |
| Rashidpur* | 3273 | 2589 | 2106 | 9 | 76 | 398 | 2589 | 23 | 106 | 40 | 699 | 633 | 282 | 260 | 10 | 117 | 419 |
| Singhajani (Part)* | 374 | 307 | 219 | 0 | 85 | 3 | 307 | 1 | 4 | 3 | 55 | 56 | 37 | 50 | 0 | 8 | 93 |
| Kazirankh | 374 | 307 | 219 | 0 | 85 | 3 | 307 | 1 | 4 | 3 | 55 | 56 | 37 | 50 | 0 | 8 | 93 |
| Ward No. 11 | 17122 | 13940 | 12721 | 145 | 630 | 444 | 13940 | 240 | 414 | 278 | 3919 | 3374 | 1602 | 1774 | 121 | 1473 | 745 |
| Jogir Ghopa* | 2483 | 1945 | 1840 | 16 | 70 | 19 | 1945 | 40 | 65 | 38 | 586 | 513 | 218 | 256 | 15 | 162 | 52 |
| Jigir Ghopa | 1510 | 1073 | 1015 | 10 | 42 | 6 | 1073 | 26 | 44 | 26 | 375 | 310 | 106 | 106 | 5 | 55 | 20 |
| Manirajpur | 973 | 872 | 825 | 6 | 28 | 13 | 872 | 14 | 21 | 12 | 211 | 203 | 112 | 150 | 10 | 107 | 32 |
| Mainpur (Part)* | 3530 | 2954 | 2715 | 34 | 98 | 107 | 2954 | 46 | 63 | 45 | 779 | 840 | 350 | 331 | 26 | 269 | 205 |
| Bagabaid | 3530 | 2954 | 2715 | 34 | 98 | 107 | 2954 | 46 | 63 | 45 | 779 | 840 | 350 | 331 | 26 | 269 | 205 |
| Palashgar* | 2715 | 2092 | 1773 | 26 | 120 | 173 | 2092 | 44 | 54 | 37 | 727 | 563 | 190 | 187 | 15 | 88 | 187 |
| Singhajani (Part)* | 8394 | 6949 | 6393 | 69 | 342 | 145 | 6949 | 110 | 232 | 158 | 1827 | 1458 | 844 | 1000 | 65 | 954 | 301 |
| Bagerhat | 5263 | 4283 | 3940 | 48 | 161 | 134 | 4283 | 90 | 173 | 93 | 1250 | 947 | 483 | 551 | 43 | 480 | 173 |
| Shekher Bhita | 3131 | 2666 | 2453 | 21 | 181 | 11 | 2666 | 20 | 59 | 65 | 577 | 511 | 361 | 449 | 22 | 474 | 128 |
| Ward No. 12 | 11400 | 8742 | 7409 | 108 | 703 | 522 | 8742 | 199 | 304 | 218 | 2938 | 2307 | 951 | 740 | 66 | 406 | 613 |
| Bandatirtha* | 1162 | 785 | 686 | 8 | 90 | 1 | 785 | 0 | 29 | 26 | 245 | 217 | 104 | 78 | 5 | 58 | 23 |
| Ramnagar | 842 | 553 | 492 | 5 | 56 | 0 | 553 | 0 | 19 | 18 | 187 | 154 | 70 | 48 | 2 | 33 | 22 |
| Tirutha | 320 | 232 | 194 | 3 | 34 | 1 | 232 | 0 | 10 | 8 | 58 | 63 | 34 | 30 | 3 | 25 | 1 |
| Deurpar Chandra* | 3549 | 2890 | 2517 | 21 | 145 | 207 | 2890 | 73 | 95 | 67 | 871 | 799 | 318 | 290 | 5 | 147 | 225 |
| Ramnagar* | 2234 | 1652 | 1343 | 29 | 186 | 94 | 1652 | 42 | 52 | 41 | 537 | 459 | 165 | 159 | 16 | 70 | 111 |
| Tentulia* | 1863 | 1293 | 1111 | 40 | 142 | 0 | 1293 | 26 | 43 | 23 | 409 | 380 | 178 | 124 | 27 | 77 | 6 |
| Tirtha Chandra* | 2592 | 2122 | 1752 | 10 | 140 | 220 | 2122 | 58 | 85 | 61 | 876 | 452 | 186 | 89 | 13 | 54 | 248 |
| Bamunpara | 2592 | 2122 | 1752 | 10 | 140 | 220 | 2122 | 58 | 85 | 61 | 876 | 452 | 186 | 89 | 13 | 54 | 248 |
| Banshchara Union | 28635 | 19078 | 17535 | 250 | 864 | 429 | 19078 | 233 | 599 | 410 | 5600 | 6349 | 2569 | 1480 | 80 | 863 | 895 |
| Rural | 22279 | 14948 | 13678 | 227 | 667 | 376 | 14948 | 138 | 468 | 327 | 4181 | 5008 | 2077 | 1213 | 70 | 736 | 730 |
| Urban | 6356 | 4130 | 3857 | 23 | 197 | 53 | 4130 | 95 | 131 | 83 | 1419 | 1341 | 492 | 267 | 10 | 127 | 165 |
| Baithamari* | 2697 | 1599 | 1442 | 42 | 82 | 33 | 1599 | 14 | 52 | 56 | 590 | 547 | 186 | 87 | 2 | 39 | 26 |
| Banshchara* | 6356 | 4130 | 3857 | 23 | 197 | 53 | 4130 | 95 | 131 | 83 | 1419 | 1341 | 492 | 267 | 10 | 127 | 165 |
| Baraitair* | 683 | 446 | 361 | 8 | 76 | 1 | 446 | 2 | 6 | 2 | 105 | 156 | 64 | 29 | 2 | 32 | 48 |
| Battala* | 2272 | 1412 | 1318 | 10 | 82 | 2 | 1412 | 19 | 53 | 41 | 475 | 512 | 169 | 58 | 6 | 66 | 13 |
| Belbelia* | 766 | 545 | 544 | 0 | 1 | 0 | 545 | 3 | 11 | 10 | 200 | 214 | 54 | 40 | 2 | 11 | 0 |
| Faridpur* | 2906 | 2017 | 1895 | 19 | 100 | 3 | 2017 | 15 | 67 | 45 | 558 | 654 | 337 | 184 | 11 | 109 | 37 |
| Jamira* | 3401 | 2480 | 2197 | 16 | 74 | 193 | 2480 | 33 | 86 | 55 | 658 | 834 | 286 | 158 | 9 | 93 | 268 |
| Jhuala* | 2281 | 1569 | 1417 | 50 | 100 | 2 | 1569 | 23 | 51 | 32 | 393 | 438 | 239 | 191 | 12 | 131 | 59 |
| Jigatala* | 1061 | 675 | 653 | 7 | 0 | 15 | 675 | 7 | 24 | 16 | 177 | 268 | 78 | 84 | 0 | 19 | 2 |
| Lahirikanda* | 1239 | 975 | 828 | 18 | 7 | 122 | 975 | 5 | 27 | 12 | 208 | 268 | 148 | 64 | 3 | 48 | 192 |
| Mohanpur* | 2877 | 1733 | 1618 | 22 | 90 | 3 | 1733 | 6 | 38 | 32 | 507 | 636 | 231 | 151 | 7 | 68 | 57 |
| Nababpur* | 2096 | 1497 | 1405 | 35 | 55 | 2 | 1497 | 11 | 53 | 26 | 310 | 481 | 285 | 167 | 16 | 120 | 28 |
| Digpait Union | 33255 | 21439 | 18882 | 284 | 1602 | 671 | 21439 | 263 | 807 | 519 | 6375 | 6455 | 2653 | 2004 | 204 | 1369 | 790 |
| Rural | 24196 | 15614 | 13682 | 216 | 1300 | 416 | 15614 | 151 | 602 | 379 | 4691 | 4731 | 1961 | 1493 | 150 | 949 | 507 |
| Urban | 9059 | 5825 | 5200 | 68 | 302 | 255 | 5825 | 112 | 205 | 140 | 1684 | 1724 | 692 | 511 | 54 | 420 | 283 |
| Chandpur* | 1325 | 746 | 671 | 4 | 51 | 20 | 746 | 7 | 24 | 25 | 245 | 219 | 86 | 82 | 3 | 40 | 15 |
| Chhontia* | 9059 | 5825 | 5200 | 68 | 302 | 255 | 5825 | 112 | 205 | 140 | 1684 | 1724 | 692 | 511 | 54 | 420 | 283 |
| Beparipara | 349 | 193 | 167 | 2 | 24 | 0 | 193 | 1 | 1 | 5 | 52 | 62 | 22 | 12 | 0 | 9 | 29 |
| Chhontia | 3397 | 2178 | 1919 | 18 | 137 | 104 | 2178 | 81 | 74 | 51 | 736 | 603 | 251 | 164 | 16 | 93 | 109 |
| Chhontia Bazar | 584 | 469 | 428 | 17 | 24 | 0 | 469 | 1 | 19 | 12 | 90 | 156 | 60 | 51 | 9 | 67 | 4 |
| Chhontia Patal | 1301 | 783 | 758 | 13 | 12 | 0 | 783 | 9 | 28 | 24 | 230 | 286 | 85 | 68 | 12 | 41 | 0 |
| Fakirpara | 256 | 142 | 140 | 1 | 1 | 0 | 142 | 4 | 4 | 5 | 61 | 34 | 12 | 17 | 0 | 3 | 2 |
| Gopinthpur | 3099 | 2012 | 1741 | 17 | 103 | 151 | 2012 | 16 | 79 | 42 | 498 | 567 | 256 | 196 | 16 | 203 | 139 |
| Penchamanik | 73 | 48 | 47 | 0 | 1 | 0 | 48 | 0 | 0 | 1 | 17 | 16 | 6 | 3 | 1 | 4 | 0 |
| Chinail* | 742 | 502 | 485 | 10 | 7 | 0 | 502 | 5 | 19 | 11 | 160 | 148 | 69 | 51 | 7 | 28 | 4 |
| Digpait* | 2562 | 1846 | 1695 | 20 | 130 | 1 | 1846 | 13 | 74 | 51 | 551 | 523 | 259 | 178 | 26 | 160 | 11 |
| Gandail* | 1062 | 668 | 632 | 9 | 12 | 15 | 668 | 6 | 30 | 29 | 208 | 203 | 87 | 48 | 8 | 26 | 23 |
| Habdesha* | 1213 | 770 | 641 | 18 | 105 | 6 | 770 | 21 | 25 | 13 | 293 | 217 | 84 | 70 | 11 | 27 | 9 |

| Administrative Unit, Location and Community | Population | Field of Education | | | | | Highest Level of Education Attained | | | | | | | | | | |
|--|--------------|--------------------|--------------|------------|-------------|------------|-------------------------------------|--|-------------------------------------|-----------------|-------------|--------------|-------------------------------|------------------------------|----------------------------|----------------------|--|
| | | Total | General | Technical | Religious | Others | Total | Attended School but Not Completed Play/Nursery/ KG/Pre-Primary/Class I | Play/Nursery/KG/Pre-Primary student | Student-Class I | Class I- V | Class VI- IX | SSC/Dakhl/O-Level/ Equivalent | HSC/Alim/A-Level/ Equivalent | Diploma/Nursing/ Midwifery | Graduate and above** | Non-formal/Informal Education and Others |
| 1 | 2 | 3 | 4 | 5 | 6 | 7 | 8 | 9 | 10 | 11 | 12 | 13 | 14 | 15 | 16 | 17 | 18 |
| Haridra Hata* | 678 | 433 | 404 | 5 | 20 | 4 | 433 | 2 | 17 | 10 | 108 | 129 | 59 | 53 | 5 | 42 | 8 |
| Joanerpara* | 918 | 624 | 600 | 2 | 17 | 5 | 624 | 0 | 19 | 10 | 221 | 192 | 64 | 73 | 7 | 34 | 4 |
| Kalabada* | 504 | 264 | 262 | 0 | 0 | 2 | 264 | 5 | 13 | 2 | 63 | 85 | 33 | 39 | 2 | 21 | 1 |
| Khupibari* | 848 | 597 | 551 | 3 | 43 | 0 | 597 | 4 | 23 | 10 | 175 | 179 | 65 | 22 | 3 | 26 | 90 |
| Matarpara* | 1897 | 1241 | 1183 | 13 | 45 | 0 | 1241 | 20 | 52 | 28 | 386 | 399 | 139 | 142 | 10 | 64 | 1 |
| Megha* | 3670 | 2336 | 1710 | 21 | 357 | 248 | 2336 | 30 | 110 | 66 | 670 | 701 | 273 | 169 | 4 | 104 | 209 |
| Doailpara | 1420 | 838 | 645 | 7 | 186 | 0 | 838 | 8 | 44 | 25 | 275 | 255 | 110 | 56 | 0 | 42 | 23 |
| Lakkipur | 611 | 377 | 314 | 3 | 60 | 0 | 377 | 5 | 19 | 8 | 132 | 130 | 47 | 24 | 0 | 10 | 2 |
| Megha | 956 | 562 | 504 | 9 | 49 | 0 | 562 | 8 | 31 | 23 | 157 | 200 | 67 | 47 | 4 | 24 | 1 |
| Nayapara | 683 | 559 | 247 | 2 | 62 | 248 | 559 | 9 | 16 | 10 | 106 | 116 | 49 | 42 | 0 | 28 | 183 |
| Mohanpur* | 1340 | 933 | 793 | 16 | 115 | 9 | 933 | 5 | 25 | 17 | 230 | 335 | 152 | 86 | 7 | 67 | 9 |
| Purbapar Dighali* | 3176 | 1881 | 1714 | 39 | 128 | 0 | 1881 | 4 | 77 | 45 | 486 | 589 | 279 | 214 | 33 | 152 | 2 |
| Chakpara | 1103 | 614 | 559 | 21 | 34 | 0 | 614 | 1 | 34 | 13 | 132 | 186 | 94 | 83 | 17 | 53 | 1 |
| Gangpar | 190 | 111 | 105 | 1 | 5 | 0 | 111 | 0 | 7 | 4 | 26 | 39 | 15 | 13 | 0 | 7 | 0 |
| Purbapar Dighali | 1539 | 958 | 867 | 16 | 75 | 0 | 958 | 3 | 34 | 20 | 257 | 304 | 151 | 97 | 13 | 78 | 1 |
| Sapara | 344 | 198 | 183 | 1 | 14 | 0 | 198 | 0 | 2 | 8 | 71 | 60 | 19 | 21 | 3 | 14 | 0 |
| Raghunathpur Dighali* | 2309 | 1580 | 1361 | 39 | 179 | 1 | 1580 | 11 | 42 | 24 | 558 | 462 | 190 | 173 | 16 | 89 | 15 |
| Tararbhita* | 1952 | 1193 | 980 | 17 | 91 | 105 | 1193 | 18 | 52 | 38 | 337 | 350 | 122 | 93 | 8 | 69 | 106 |
| Hatubhanga | 1004 | 539 | 467 | 16 | 56 | 0 | 539 | 16 | 26 | 22 | 184 | 166 | 63 | 35 | 1 | 22 | 4 |
| Tararbhita | 948 | 654 | 513 | 1 | 35 | 105 | 654 | 2 | 26 | 16 | 153 | 184 | 59 | 58 | 7 | 47 | 102 |
| Ghoradhap Union | 27576 | 19072 | 16110 | 393 | 1957 | 612 | 19072 | 179 | 606 | 403 | 5834 | 5779 | 2453 | 1599 | 106 | 885 | 1228 |
| Rural | 25856 | 17825 | 15135 | 384 | 1702 | 604 | 17825 | 145 | 551 | 372 | 5343 | 5474 | 2335 | 1527 | 98 | 838 | 1142 |
| Urban | 1720 | 1247 | 975 | 9 | 255 | 8 | 1247 | 34 | 55 | 31 | 491 | 305 | 118 | 72 | 8 | 47 | 86 |
| Banda Chithalia* | 2436 | 1542 | 1418 | 25 | 99 | 0 | 1542 | 6 | 56 | 38 | 542 | 518 | 212 | 113 | 10 | 46 | 1 |
| Banda Dwarikajani* | 287 | 160 | 137 | 1 | 21 | 1 | 160 | 3 | 3 | 3 | 48 | 57 | 20 | 14 | 0 | 7 | 5 |
| Banda Sonakura* | 172 | 97 | 66 | 1 | 30 | 0 | 97 | 0 | 1 | 3 | 38 | 33 | 9 | 9 | 0 | 2 | 2 |
| Baraikura* | 304 | 201 | 196 | 0 | 5 | 0 | 201 | 2 | 8 | 10 | 42 | 66 | 32 | 23 | 0 | 15 | 3 |
| Barakanda* | 242 | 176 | 173 | 0 | 3 | 0 | 176 | 0 | 8 | 0 | 34 | 51 | 39 | 22 | 0 | 14 | 8 |
| Chandpur* | 502 | 298 | 288 | 1 | 9 | 0 | 298 | 2 | 11 | 7 | 121 | 99 | 33 | 17 | 0 | 8 | 0 |
| Chari Magura* | 774 | 511 | 488 | 2 | 21 | 0 | 511 | 4 | 23 | 14 | 197 | 142 | 59 | 54 | 0 | 18 | 0 |
| Chithalia* | 1180 | 893 | 713 | 12 | 161 | 7 | 893 | 8 | 40 | 15 | 190 | 250 | 106 | 91 | 5 | 54 | 134 |
| Dakhalpur* | 1090 | 852 | 716 | 19 | 12 | 105 | 852 | 2 | 14 | 9 | 234 | 300 | 111 | 65 | 4 | 19 | 94 |
| Gaziarpara* | 1590 | 1190 | 911 | 25 | 190 | 64 | 1190 | 10 | 35 | 26 | 369 | 355 | 109 | 93 | 0 | 33 | 160 |
| Bara Gaziarpara | 1034 | 753 | 596 | 7 | 92 | 58 | 753 | 7 | 30 | 18 | 266 | 227 | 65 | 47 | 0 | 16 | 77 |
| Chhota Gaziarpara | 556 | 437 | 315 | 18 | 98 | 6 | 437 | 3 | 5 | 8 | 103 | 128 | 44 | 46 | 0 | 17 | 83 |
| Ghoradhap* | 1491 | 952 | 834 | 9 | 105 | 4 | 952 | 1 | 40 | 19 | 323 | 322 | 111 | 56 | 4 | 48 | 28 |
| Gopalpur* | 1908 | 1471 | 1126 | 73 | 167 | 105 | 1471 | 11 | 29 | 38 | 417 | 381 | 168 | 155 | 17 | 149 | 106 |
| Harinakanda* | 1629 | 1085 | 997 | 9 | 78 | 1 | 1085 | 10 | 36 | 14 | 419 | 327 | 122 | 83 | 4 | 62 | 8 |
| Chandpur | 495 | 316 | 307 | 0 | 9 | 0 | 316 | 3 | 9 | 2 | 104 | 98 | 46 | 28 | 0 | 25 | 1 |
| Harinakanda | 1134 | 769 | 690 | 9 | 69 | 1 | 769 | 7 | 27 | 12 | 315 | 229 | 76 | 55 | 4 | 37 | 7 |
| Haripur* | 1575 | 1197 | 1008 | 8 | 50 | 131 | 1197 | 28 | 25 | 21 | 304 | 370 | 165 | 99 | 3 | 38 | 144 |
| Hatibanda* | 629 | 411 | 399 | 2 | 10 | 0 | 411 | 1 | 10 | 11 | 120 | 157 | 56 | 36 | 3 | 14 | 3 |
| Helenchabari* | 660 | 457 | 350 | 22 | 83 | 2 | 457 | 2 | 15 | 7 | 112 | 137 | 67 | 45 | 5 | 30 | 37 |
| Idilpur* | 569 | 375 | 366 | 5 | 4 | 0 | 375 | 0 | 16 | 7 | 87 | 130 | 59 | 51 | 4 | 19 | 2 |
| Joka* | 2635 | 1717 | 1373 | 61 | 116 | 167 | 1717 | 13 | 49 | 33 | 434 | 550 | 226 | 132 | 8 | 82 | 190 |
| Katarbari* | 1720 | 1247 | 975 | 9 | 255 | 8 | 1247 | 34 | 55 | 31 | 491 | 305 | 118 | 72 | 8 | 47 | 86 |
| Kutubbari* | 573 | 353 | 323 | 9 | 21 | 0 | 353 | 9 | 22 | 8 | 101 | 114 | 50 | 37 | 2 | 6 | 4 |
| Madarpur* | 1374 | 969 | 919 | 11 | 36 | 3 | 969 | 19 | 23 | 22 | 288 | 318 | 158 | 73 | 3 | 34 | 31 |
| Mirzapur* | 562 | 388 | 278 | 4 | 106 | 0 | 388 | 0 | 9 | 6 | 78 | 88 | 50 | 38 | 3 | 25 | 91 |
| Nishindapara* | 577 | 397 | 297 | 42 | 58 | 0 | 397 | 1 | 8 | 8 | 138 | 102 | 66 | 40 | 1 | 32 | 1 |
| Rajapur* | 1503 | 1012 | 844 | 26 | 141 | 1 | 1012 | 6 | 27 | 25 | 334 | 261 | 160 | 90 | 17 | 43 | 49 |
| Subarnakhila* | 936 | 654 | 491 | 6 | 144 | 13 | 654 | 2 | 33 | 18 | 212 | 193 | 89 | 51 | 1 | 17 | 38 |
| Sheikhbari* | 544 | 402 | 378 | 10 | 14 | 0 | 402 | 5 | 10 | 10 | 135 | 126 | 54 | 39 | 3 | 20 | 0 |
| Tarakanda* | 114 | 65 | 46 | 1 | 18 | 0 | 65 | 0 | 0 | 0 | 26 | 27 | 4 | 1 | 1 | 3 | 3 |

| Administrative Unit, Location and Community | Population | Field of Education | | | | | Highest Level of Education Attained | | | | | | | | | | |
|--|--------------|--------------------|--------------|------------|-------------|------------|-------------------------------------|--|-------------------------------------|-----------------|-------------|--------------|-------------------------------|-----------------------------|----------------------------|----------------------|--|
| | | Total | General | Technical | Religious | Others | Total | Attended School but Not Completed Play/Nursery/ KG/Pre-Primary/Class I | Play/Nursery/KG/Pre-Primary student | Student-Class I | Class I- V | Class VI- IX | SSC/Dakhl/O-Level/ Equivalent | HSC/Aim/A-Level/ Equivalent | Diploma/Nursing/ Midwifery | Graduate and above** | Non-formal/Informal Education and Others |
| 1 | 2 | 3 | 4 | 5 | 6 | 7 | 8 | 9 | 10 | 11 | 12 | 13 | 14 | 15 | 16 | 17 | 18 |
| Itail Union | 24026 | 16142 | 13684 | 112 | 2208 | 138 | 16142 | 126 | 560 | 310 | 4724 | 4886 | 2020 | 1278 | 46 | 602 | 1590 |
| Rural | 24026 | 16142 | 13684 | 112 | 2208 | 138 | 16142 | 126 | 560 | 310 | 4724 | 4886 | 2020 | 1278 | 46 | 602 | 1590 |
| Urban | 0 | 0 | 0 | 0 | 0 | 0 | 0 | 0 | 0 | 0 | 0 | 0 | 0 | 0 | 0 | 0 | 0 |
| Bari Ghagri* | 1380 | 1027 | 934 | 1 | 87 | 5 | 1027 | 5 | 24 | 26 | 236 | 270 | 165 | 124 | 0 | 118 | 59 |
| Damdama* | 3605 | 2359 | 1825 | 18 | 482 | 34 | 2359 | 37 | 71 | 69 | 776 | 660 | 315 | 174 | 6 | 73 | 178 |
| Boalmari | 1245 | 837 | 539 | 7 | 290 | 1 | 837 | 22 | 13 | 43 | 301 | 224 | 93 | 44 | 1 | 17 | 79 |
| Dakkhinpara | 440 | 274 | 239 | 2 | 21 | 12 | 274 | 0 | 8 | 10 | 69 | 78 | 47 | 35 | 4 | 11 | 12 |
| Khanpara | 478 | 305 | 267 | 3 | 35 | 0 | 305 | 6 | 21 | 6 | 85 | 94 | 50 | 28 | 0 | 14 | 1 |
| Madhyapara | 579 | 422 | 377 | 3 | 40 | 2 | 422 | 4 | 9 | 2 | 109 | 130 | 81 | 46 | 1 | 16 | 24 |
| Matiakanda | 378 | 221 | 178 | 0 | 33 | 10 | 221 | 0 | 7 | 3 | 76 | 67 | 13 | 9 | 0 | 2 | 44 |
| Nayapara | 485 | 300 | 225 | 3 | 63 | 9 | 300 | 5 | 13 | 5 | 136 | 67 | 31 | 12 | 0 | 13 | 18 |
| Dhopa Itail* | 712 | 454 | 379 | 6 | 33 | 36 | 454 | 3 | 5 | 12 | 114 | 151 | 48 | 38 | 3 | 8 | 72 |
| Gangkanda* | 1164 | 813 | 649 | 9 | 137 | 18 | 813 | 4 | 52 | 11 | 239 | 231 | 103 | 57 | 2 | 30 | 84 |
| Itail* | 3748 | 2418 | 2091 | 12 | 309 | 6 | 2418 | 21 | 86 | 49 | 772 | 725 | 269 | 167 | 6 | 51 | 272 |
| Beparipara | 194 | 63 | 52 | 1 | 10 | 0 | 63 | 0 | 1 | 4 | 27 | 11 | 6 | 4 | 0 | 1 | 9 |
| Chariapara | 415 | 285 | 213 | 4 | 67 | 1 | 285 | 7 | 13 | 4 | 56 | 84 | 25 | 26 | 0 | 10 | 60 |
| Itail | 2941 | 1946 | 1705 | 7 | 229 | 5 | 1946 | 12 | 69 | 37 | 655 | 579 | 226 | 125 | 6 | 36 | 201 |
| Madakpara | 198 | 124 | 121 | 0 | 3 | 0 | 124 | 2 | 3 | 4 | 34 | 51 | 12 | 12 | 0 | 4 | 2 |
| Jagir Mirzapur* | 1328 | 1000 | 897 | 22 | 74 | 7 | 1000 | 3 | 8 | 14 | 259 | 350 | 141 | 83 | 9 | 46 | 87 |
| Mirzapur* | 1340 | 901 | 760 | 4 | 136 | 1 | 901 | 5 | 17 | 10 | 265 | 269 | 100 | 62 | 1 | 32 | 140 |
| Molaghata* | 167 | 134 | 134 | 0 | 0 | 0 | 134 | 0 | 3 | 5 | 37 | 40 | 21 | 21 | 0 | 6 | 1 |
| Piarpur* | 105 | 51 | 51 | 0 | 0 | 0 | 51 | 0 | 2 | 4 | 32 | 8 | 2 | 2 | 0 | 0 | 1 |
| Ruhili* | 2219 | 1427 | 1273 | 6 | 148 | 0 | 1427 | 5 | 54 | 30 | 434 | 460 | 169 | 131 | 3 | 40 | 101 |
| Boalmari | 530 | 283 | 249 | 1 | 33 | 0 | 283 | 0 | 4 | 4 | 82 | 106 | 33 | 17 | 0 | 3 | 34 |
| Charpara | 649 | 422 | 373 | 0 | 49 | 0 | 422 | 1 | 15 | 10 | 127 | 129 | 40 | 32 | 2 | 14 | 52 |
| Madhyapara | 271 | 176 | 175 | 0 | 1 | 0 | 176 | 0 | 9 | 6 | 47 | 61 | 19 | 29 | 0 | 4 | 1 |
| Pashchimpara | 769 | 546 | 476 | 5 | 65 | 0 | 546 | 4 | 26 | 10 | 178 | 164 | 77 | 53 | 1 | 19 | 14 |
| Shailerkanda* | 7478 | 5012 | 4278 | 30 | 678 | 26 | 5012 | 40 | 202 | 72 | 1382 | 1552 | 634 | 390 | 15 | 183 | 542 |
| Boalmari | 460 | 291 | 231 | 4 | 53 | 3 | 291 | 3 | 6 | 15 | 112 | 95 | 26 | 16 | 3 | 6 | 9 |
| Brahmottar | 1012 | 691 | 661 | 4 | 26 | 0 | 691 | 8 | 35 | 11 | 159 | 233 | 92 | 62 | 2 | 24 | 65 |
| Chakpara | 608 | 367 | 299 | 1 | 60 | 7 | 367 | 3 | 10 | 1 | 115 | 93 | 43 | 25 | 0 | 9 | 68 |
| Dakkhinpara | 1272 | 852 | 656 | 4 | 192 | 0 | 852 | 11 | 33 | 4 | 256 | 224 | 80 | 58 | 1 | 37 | 148 |
| Debpara | 208 | 143 | 111 | 2 | 30 | 0 | 143 | 0 | 3 | 1 | 30 | 49 | 18 | 9 | 1 | 4 | 28 |
| Kachuarpar | 742 | 537 | 520 | 2 | 13 | 2 | 537 | 0 | 28 | 15 | 134 | 197 | 87 | 51 | 2 | 17 | 6 |
| Katlasha | 478 | 301 | 280 | 1 | 17 | 3 | 301 | 0 | 12 | 1 | 76 | 96 | 54 | 30 | 0 | 13 | 19 |
| Khabsakuri | 281 | 224 | 158 | 0 | 65 | 1 | 224 | 0 | 5 | 0 | 52 | 66 | 22 | 16 | 0 | 6 | 57 |
| Madhyapara | 1010 | 648 | 592 | 6 | 49 | 1 | 648 | 7 | 28 | 9 | 167 | 203 | 91 | 60 | 2 | 41 | 40 |
| Maishalpara | 607 | 427 | 346 | 1 | 80 | 0 | 427 | 3 | 11 | 5 | 146 | 131 | 44 | 27 | 1 | 13 | 46 |
| Naitamari | 214 | 153 | 102 | 2 | 40 | 9 | 153 | 5 | 16 | 4 | 54 | 48 | 12 | 6 | 1 | 1 | 6 |
| Tarafdarpara | 586 | 378 | 322 | 3 | 53 | 0 | 378 | 0 | 15 | 6 | 81 | 117 | 65 | 30 | 2 | 12 | 50 |
| Sutrapur* | 179 | 117 | 116 | 0 | 1 | 0 | 117 | 1 | 2 | 5 | 30 | 43 | 17 | 8 | 0 | 8 | 3 |
| Tangirkanda* | 601 | 429 | 297 | 4 | 123 | 5 | 429 | 2 | 34 | 3 | 148 | 127 | 36 | 21 | 1 | 7 | 50 |
| Kendua Union | 36445 | 24793 | 22267 | 528 | 1823 | 175 | 24793 | 163 | 1045 | 584 | 7578 | 7784 | 3261 | 2434 | 179 | 1309 | 456 |
| Rural | 28146 | 19109 | 17107 | 470 | 1461 | 71 | 19109 | 128 | 790 | 482 | 5919 | 6058 | 2472 | 1836 | 150 | 1017 | 257 |
| Urban | 8299 | 5684 | 5160 | 58 | 362 | 104 | 5684 | 35 | 255 | 102 | 1659 | 1726 | 789 | 598 | 29 | 292 | 199 |
| Beltia (Part)* | 4713 | 3482 | 2992 | 211 | 271 | 8 | 3482 | 14 | 149 | 85 | 1029 | 1072 | 509 | 323 | 53 | 215 | 33 |
| Bichatiapara | 228 | 169 | 131 | 21 | 17 | 0 | 169 | 0 | 8 | 10 | 37 | 65 | 21 | 15 | 1 | 12 | 0 |
| Binanderpara | 1229 | 899 | 793 | 74 | 31 | 1 | 899 | 1 | 31 | 25 | 254 | 312 | 125 | 96 | 14 | 40 | 1 |
| Kachasara | 1506 | 1077 | 912 | 39 | 120 | 6 | 1077 | 7 | 47 | 23 | 346 | 322 | 141 | 96 | 14 | 74 | 7 |
| Kochgar | 1330 | 1010 | 872 | 69 | 68 | 1 | 1010 | 5 | 43 | 22 | 286 | 287 | 163 | 93 | 20 | 66 | 25 |
| Mangalpur | 420 | 327 | 284 | 8 | 35 | 0 | 327 | 1 | 20 | 5 | 106 | 86 | 59 | 23 | 4 | 23 | 0 |
| Char Andua* | 39 | 24 | 21 | 0 | 2 | 1 | 24 | 0 | 0 | 0 | 5 | 9 | 5 | 3 | 0 | 1 | 1 |
| Jalalerpara (Nakati) | 39 | 24 | 21 | 0 | 2 | 1 | 24 | 0 | 0 | 0 | 5 | 9 | 5 | 3 | 0 | 1 | 1 |
| Char Kumri* | 184 | 109 | 92 | 0 | 17 | 0 | 109 | 0 | 4 | 4 | 35 | 38 | 11 | 10 | 0 | 3 | 4 |
| Daherpara (Dabarpar)* | 16 | 8 | 8 | 0 | 0 | 0 | 8 | 0 | 0 | 0 | 3 | 3 | 0 | 2 | 0 | 0 | 0 |

| Administrative Unit, Location and Community | Population | Field of Education | | | | | Highest Level of Education Attained | | | | | | | | | | |
|--|--------------|--------------------|--------------|------------|-------------|------------|-------------------------------------|--|-------------------------------------|-----------------|-------------|--------------|--------------------------------|------------------------------|----------------------------|----------------------|--|
| | | Total | General | Technical | Religious | Others | Total | Attended School but Not Completed Play/Nursery/ KG/Pre-Primary/Class I | Play/Nursery/KG/Pre-Primary student | Student-Class I | Class I- V | Class VI- IX | SSC/Dakhil/O-Level/ Equivalent | HSC/Alim/A-Level/ Equivalent | Diploma/Nursing/ Midwifery | Graduate and above** | Non-formal/Informal Education and Others |
| 1 | 2 | 3 | 4 | 5 | 6 | 7 | 8 | 9 | 10 | 11 | 12 | 13 | 14 | 15 | 16 | 17 | 18 |
| Gopalpur | 16 | 8 | 8 | 0 | 0 | 0 | 8 | 0 | 0 | 0 | 3 | 3 | 0 | 2 | 0 | 0 | 0 |
| Dhopakuri* | 1892 | 1136 | 954 | 18 | 158 | 6 | 1136 | 9 | 58 | 36 | 445 | 338 | 128 | 73 | 7 | 34 | 8 |
| Gaherpara* | 1401 | 970 | 834 | 18 | 116 | 2 | 970 | 8 | 38 | 19 | 322 | 274 | 132 | 105 | 5 | 37 | 30 |
| Gopalpur* | 2061 | 1365 | 1249 | 13 | 90 | 13 | 1365 | 33 | 43 | 36 | 365 | 446 | 186 | 134 | 4 | 93 | 25 |
| Jalalerpara* | 1163 | 702 | 615 | 3 | 83 | 1 | 702 | 0 | 30 | 16 | 242 | 217 | 86 | 61 | 4 | 32 | 14 |
| Kalabadha* | 286 | 180 | 165 | 3 | 12 | 0 | 180 | 0 | 8 | 7 | 62 | 67 | 14 | 15 | 1 | 6 | 0 |
| Gailabari | 286 | 180 | 165 | 3 | 12 | 0 | 180 | 0 | 8 | 7 | 62 | 67 | 14 | 15 | 1 | 6 | 0 |
| Kalabaha* | 440 | 333 | 313 | 7 | 13 | 0 | 333 | 4 | 19 | 8 | 85 | 114 | 35 | 36 | 4 | 27 | 1 |
| Kendua* | 8299 | 5684 | 5160 | 58 | 362 | 104 | 5684 | 35 | 255 | 102 | 1659 | 1726 | 789 | 598 | 29 | 292 | 199 |
| Kendua | 5985 | 4105 | 3616 | 42 | 345 | 102 | 4105 | 32 | 196 | 63 | 1177 | 1263 | 548 | 410 | 23 | 201 | 192 |
| Satkura | 2314 | 1579 | 1544 | 16 | 17 | 2 | 1579 | 3 | 59 | 39 | 482 | 463 | 241 | 188 | 6 | 91 | 7 |
| Kochgar* | 116 | 101 | 96 | 3 | 2 | 0 | 101 | 0 | 5 | 3 | 25 | 27 | 7 | 18 | 2 | 14 | 0 |
| Binanderpara | 116 | 101 | 96 | 3 | 2 | 0 | 101 | 0 | 5 | 3 | 25 | 27 | 7 | 18 | 2 | 14 | 0 |
| Kumarpara* | 1475 | 1059 | 973 | 25 | 61 | 0 | 1059 | 6 | 45 | 21 | 324 | 344 | 140 | 111 | 10 | 49 | 9 |
| Kurdaria* | 71 | 48 | 48 | 0 | 0 | 0 | 48 | 0 | 0 | 4 | 26 | 9 | 5 | 4 | 0 | 0 | 0 |
| Kutamani* | 4199 | 2788 | 2475 | 25 | 272 | 16 | 2788 | 27 | 100 | 89 | 934 | 897 | 331 | 241 | 15 | 129 | 25 |
| Dameshwar | 1200 | 823 | 652 | 19 | 137 | 15 | 823 | 3 | 23 | 30 | 242 | 264 | 99 | 91 | 6 | 58 | 7 |
| Khalilhata | 412 | 275 | 275 | 0 | 0 | 0 | 275 | 5 | 9 | 4 | 117 | 92 | 30 | 11 | 0 | 7 | 0 |
| Kutamani | 2587 | 1690 | 1548 | 6 | 135 | 1 | 1690 | 19 | 68 | 55 | 575 | 541 | 202 | 139 | 9 | 64 | 18 |
| Mollapara* | 1015 | 705 | 643 | 24 | 32 | 6 | 705 | 2 | 29 | 12 | 189 | 253 | 86 | 82 | 1 | 41 | 10 |
| Mouhadanga* | 1547 | 944 | 892 | 3 | 47 | 2 | 944 | 4 | 50 | 19 | 291 | 314 | 147 | 82 | 0 | 33 | 4 |
| Nakati* | 1676 | 1079 | 1000 | 9 | 66 | 4 | 1079 | 8 | 41 | 32 | 315 | 329 | 163 | 107 | 7 | 61 | 16 |
| Narikeli* | 2194 | 1548 | 1384 | 65 | 92 | 7 | 1548 | 2 | 53 | 34 | 429 | 497 | 195 | 159 | 19 | 102 | 58 |
| Fatepur | 592 | 405 | 387 | 7 | 11 | 0 | 405 | 0 | 10 | 16 | 142 | 133 | 27 | 42 | 7 | 21 | 7 |
| Narikeli | 1602 | 1143 | 997 | 58 | 81 | 7 | 1143 | 2 | 43 | 18 | 287 | 364 | 168 | 117 | 12 | 81 | 51 |
| Nishindi* | 524 | 396 | 376 | 7 | 12 | 1 | 396 | 1 | 21 | 7 | 129 | 134 | 39 | 42 | 3 | 19 | 1 |
| Parpara* | 1017 | 808 | 745 | 19 | 44 | 0 | 808 | 1 | 30 | 13 | 257 | 224 | 103 | 112 | 4 | 62 | 2 |
| Patika* | 157 | 132 | 123 | 6 | 1 | 2 | 132 | 0 | 9 | 3 | 26 | 42 | 13 | 14 | 5 | 15 | 5 |
| Sonakata* | 1734 | 1067 | 1008 | 8 | 49 | 2 | 1067 | 8 | 50 | 27 | 347 | 365 | 119 | 97 | 5 | 40 | 9 |
| Titulia* | 226 | 125 | 101 | 3 | 21 | 0 | 125 | 1 | 8 | 7 | 34 | 45 | 18 | 5 | 1 | 4 | 2 |
| Lakkhirchar Union | 27433 | 17758 | 15409 | 68 | 1531 | 750 | 17758 | 191 | 842 | 603 | 5406 | 5684 | 2023 | 1266 | 24 | 459 | 1260 |
| Rural | 27433 | 17758 | 15409 | 68 | 1531 | 750 | 17758 | 191 | 842 | 603 | 5406 | 5684 | 2023 | 1266 | 24 | 459 | 1260 |
| Urban | 0 | 0 | 0 | 0 | 0 | 0 | 0 | 0 | 0 | 0 | 0 | 0 | 0 | 0 | 0 | 0 | 0 |
| Baruamari* | 3010 | 2111 | 1784 | 10 | 296 | 21 | 2111 | 24 | 117 | 65 | 596 | 602 | 283 | 217 | 0 | 135 | 72 |
| Char Lakkhi* | 6199 | 4024 | 3644 | 12 | 254 | 114 | 4024 | 79 | 211 | 118 | 1255 | 1308 | 455 | 350 | 7 | 78 | 163 |
| Char Nandina* | 45 | 33 | 33 | 0 | 0 | 0 | 33 | 0 | 1 | 1 | 6 | 10 | 8 | 6 | 0 | 1 | 0 |
| Char Ray* | 2653 | 1893 | 1605 | 11 | 79 | 198 | 1893 | 5 | 79 | 62 | 518 | 634 | 213 | 118 | 4 | 44 | 216 |
| Charpara* | 3472 | 2171 | 1860 | 2 | 246 | 63 | 2171 | 41 | 124 | 82 | 768 | 675 | 182 | 127 | 1 | 49 | 122 |
| Gajariakhas (1st Khanda)* | 4142 | 2452 | 2293 | 8 | 87 | 64 | 2452 | 17 | 96 | 81 | 751 | 851 | 304 | 187 | 6 | 49 | 110 |
| Gazariakhas 1st Khanda | 4142 | 2452 | 2293 | 8 | 87 | 64 | 2452 | 17 | 96 | 81 | 751 | 851 | 304 | 187 | 6 | 49 | 110 |
| Jatharthapur* | 7912 | 5074 | 4190 | 25 | 569 | 290 | 5074 | 25 | 214 | 194 | 1512 | 1604 | 578 | 261 | 6 | 103 | 577 |
| Bhatipara | 1511 | 1071 | 927 | 1 | 56 | 87 | 1071 | 7 | 31 | 30 | 305 | 392 | 122 | 53 | 0 | 27 | 104 |
| Chandapara | 1110 | 781 | 576 | 2 | 203 | 0 | 781 | 4 | 26 | 33 | 190 | 195 | 83 | 32 | 1 | 22 | 195 |
| Madhyapara | 872 | 460 | 430 | 2 | 23 | 5 | 460 | 1 | 34 | 14 | 169 | 137 | 60 | 27 | 0 | 10 | 8 |
| Rangamatia | 947 | 578 | 477 | 9 | 92 | 0 | 578 | 1 | 29 | 20 | 179 | 196 | 77 | 43 | 0 | 15 | 18 |
| Ujanpara | 3472 | 2184 | 1780 | 11 | 195 | 198 | 2184 | 12 | 94 | 97 | 669 | 684 | 236 | 106 | 5 | 29 | 252 |
| Meshta Union | 30337 | 20740 | 18755 | 171 | 850 | 964 | 20740 | 231 | 876 | 544 | 6268 | 6447 | 2277 | 1850 | 112 | 902 | 1233 |
| Rural | 29959 | 20458 | 18503 | 163 | 833 | 959 | 20458 | 230 | 867 | 531 | 6189 | 6373 | 2229 | 1829 | 110 | 877 | 1223 |
| Urban | 378 | 282 | 252 | 8 | 17 | 5 | 282 | 1 | 9 | 13 | 79 | 74 | 48 | 21 | 2 | 25 | 10 |
| Aranghati* | 3420 | 2215 | 2045 | 21 | 66 | 83 | 2215 | 15 | 92 | 62 | 766 | 724 | 231 | 147 | 10 | 66 | 102 |
| Bangshi Gopalpur* | 264 | 170 | 118 | 6 | 4 | 42 | 170 | 3 | 10 | 1 | 19 | 29 | 15 | 17 | 6 | 16 | 54 |
| Bir Fularpara* | 114 | 80 | 72 | 1 | 7 | 0 | 80 | 0 | 4 | 1 | 34 | 30 | 5 | 5 | 0 | 1 | 0 |
| Bir Fulbari* | 236 | 125 | 115 | 0 | 10 | 0 | 125 | 0 | 19 | 0 | 35 | 40 | 14 | 13 | 0 | 4 | 0 |
| Bir Gaila* | 3229 | 2179 | 2110 | 15 | 53 | 1 | 2179 | 10 | 83 | 63 | 637 | 753 | 279 | 218 | 13 | 117 | 6 |
| Beparipara | 515 | 378 | 372 | 3 | 2 | 1 | 378 | 0 | 12 | 9 | 116 | 143 | 46 | 36 | 2 | 13 | 1 |

| Administrative Unit, Location and Community | Population | Field of Education | | | | | Highest Level of Education Attained | | | | | | | | | | |
|--|--------------|--------------------|--------------|------------|-------------|------------|-------------------------------------|--|-------------------------------------|-----------------|-------------|--------------|------------------------------|-----------------------------|----------------------------|----------------------|--|
| | | Total | General | Technical | Religious | Others | Total | Attended School but Not Completed Play/Nursery/ KG/Pre-Primary/Class I | Play/Nursery/KG/Pre-Primary student | Student-Class I | Class I- V | Class VI- IX | SSC/Dakhl/O-Level/Equivalent | HSC/Alim/A-Level/Equivalent | Diploma/Nursing/ Midwifery | Graduate and above** | Non-formal/Informal Education and Others |
| 1 | 2 | 3 | 4 | 5 | 6 | 7 | 8 | 9 | 10 | 11 | 12 | 13 | 14 | 15 | 16 | 17 | 18 |
| Bir Gaila | 972 | 588 | 571 | 4 | 13 | 0 | 588 | 2 | 19 | 17 | 179 | 201 | 72 | 59 | 6 | 28 | 5 |
| Duanipara | 431 | 249 | 249 | 0 | 0 | 0 | 249 | 0 | 13 | 8 | 77 | 90 | 31 | 19 | 0 | 11 | 0 |
| Hajipur Bazar | 496 | 409 | 402 | 3 | 4 | 0 | 409 | 2 | 12 | 5 | 97 | 141 | 51 | 59 | 1 | 41 | 0 |
| Kumarganti | 315 | 211 | 199 | 4 | 8 | 0 | 211 | 2 | 9 | 7 | 48 | 84 | 38 | 15 | 1 | 7 | 0 |
| Panchgachhi | 203 | 135 | 135 | 0 | 0 | 0 | 135 | 0 | 7 | 7 | 43 | 36 | 17 | 17 | 2 | 6 | 0 |
| Tairapara | 297 | 209 | 182 | 1 | 26 | 0 | 209 | 4 | 11 | 10 | 77 | 58 | 24 | 13 | 1 | 11 | 0 |
| Bir Mallikpur* | 538 | 352 | 316 | 0 | 36 | 0 | 352 | 3 | 18 | 6 | 138 | 112 | 26 | 33 | 0 | 16 | 0 |
| Bukhunja* | 933 | 603 | 560 | 8 | 18 | 17 | 603 | 3 | 24 | 10 | 186 | 190 | 86 | 52 | 4 | 23 | 25 |
| Chander Haora* | 606 | 394 | 393 | 0 | 0 | 1 | 394 | 2 | 15 | 5 | 121 | 148 | 45 | 45 | 0 | 13 | 0 |
| Char Fulbari* | 388 | 268 | 249 | 3 | 12 | 4 | 268 | 0 | 16 | 3 | 74 | 86 | 35 | 30 | 0 | 19 | 5 |
| Char Kaida* | 157 | 155 | 155 | 0 | 0 | 0 | 155 | 18 | 3 | 3 | 82 | 45 | 4 | 0 | 0 | 0 | 0 |
| Char Mallikpur* | 806 | 606 | 586 | 2 | 1 | 17 | 606 | 30 | 24 | 9 | 233 | 198 | 46 | 33 | 2 | 11 | 20 |
| Charpara* | 1071 | 713 | 661 | 3 | 49 | 0 | 713 | 5 | 32 | 16 | 190 | 234 | 86 | 97 | 1 | 26 | 26 |
| Chhatiani* | 209 | 148 | 137 | 1 | 10 | 0 | 148 | 2 | 12 | 6 | 59 | 42 | 15 | 8 | 0 | 4 | 0 |
| Deuliabari* | 1087 | 701 | 602 | 17 | 82 | 0 | 701 | 6 | 39 | 13 | 255 | 218 | 80 | 63 | 2 | 25 | 0 |
| Digarbari* | 606 | 347 | 320 | 3 | 13 | 11 | 347 | 0 | 18 | 8 | 93 | 152 | 31 | 22 | 3 | 8 | 12 |
| Dubaria* | 453 | 261 | 242 | 2 | 16 | 1 | 261 | 2 | 8 | 14 | 87 | 88 | 21 | 21 | 4 | 11 | 5 |
| Gaganpur* | 387 | 269 | 188 | 1 | 27 | 53 | 269 | 1 | 23 | 6 | 60 | 80 | 26 | 15 | 1 | 8 | 49 |
| Gopalpur* | 623 | 457 | 453 | 0 | 2 | 2 | 457 | 1 | 23 | 3 | 159 | 142 | 50 | 49 | 0 | 23 | 7 |
| Haribari* | 333 | 333 | 221 | 1 | 9 | 102 | 333 | 0 | 14 | 4 | 47 | 83 | 26 | 25 | 0 | 26 | 108 |
| Hasilparil* | 7330 | 4922 | 4518 | 42 | 169 | 193 | 4922 | 88 | 189 | 160 | 1437 | 1458 | 580 | 507 | 39 | 229 | 235 |
| Guuripur | 453 | 283 | 270 | 2 | 8 | 3 | 283 | 2 | 4 | 10 | 79 | 94 | 37 | 39 | 2 | 14 | 2 |
| Hasil Tanki | 800 | 576 | 545 | 3 | 28 | 0 | 576 | 8 | 44 | 9 | 161 | 183 | 83 | 50 | 4 | 27 | 7 |
| Jaliapara | 271 | 168 | 164 | 4 | 0 | 0 | 168 | 0 | 0 | 0 | 80 | 41 | 33 | 8 | 1 | 5 | 0 |
| Jhawram | 1574 | 955 | 889 | 10 | 45 | 11 | 955 | 8 | 39 | 56 | 279 | 288 | 98 | 109 | 4 | 57 | 17 |
| Kaltapara | 2298 | 1566 | 1459 | 16 | 45 | 46 | 1566 | 66 | 60 | 55 | 452 | 440 | 171 | 163 | 14 | 77 | 68 |
| Khas Hasil | 1003 | 765 | 597 | 7 | 28 | 133 | 765 | 4 | 23 | 22 | 168 | 208 | 75 | 68 | 14 | 42 | 141 |
| Kumarganti | 422 | 258 | 247 | 0 | 11 | 0 | 258 | 0 | 11 | 4 | 81 | 92 | 45 | 24 | 0 | 1 | 0 |
| Panchgachhi | 509 | 351 | 347 | 0 | 4 | 0 | 351 | 0 | 8 | 4 | 137 | 112 | 38 | 46 | 0 | 6 | 0 |
| Kalijani* | 305 | 293 | 207 | 1 | 6 | 79 | 293 | 0 | 10 | 2 | 88 | 59 | 24 | 22 | 1 | 8 | 79 |
| Kapasata* | 988 | 855 | 509 | 11 | 140 | 195 | 855 | 9 | 20 | 17 | 136 | 181 | 64 | 65 | 3 | 40 | 320 |
| Kapashata | 988 | 855 | 509 | 11 | 140 | 195 | 855 | 9 | 20 | 17 | 136 | 181 | 64 | 65 | 3 | 40 | 320 |
| Manikabari* | 342 | 253 | 211 | 1 | 17 | 24 | 253 | 4 | 11 | 7 | 76 | 73 | 24 | 25 | 2 | 10 | 21 |
| Matiajani* | 998 | 768 | 745 | 4 | 19 | 0 | 768 | 2 | 26 | 23 | 307 | 263 | 72 | 48 | 3 | 24 | 0 |
| Meshta* | 2560 | 1664 | 1628 | 6 | 21 | 9 | 1664 | 19 | 62 | 51 | 513 | 544 | 206 | 151 | 10 | 98 | 10 |
| Rahimpur* | 429 | 200 | 195 | 4 | 1 | 0 | 200 | 2 | 12 | 11 | 55 | 64 | 23 | 25 | 0 | 5 | 3 |
| Ratan Bhadulyapur* | 247 | 143 | 133 | 3 | 7 | 0 | 143 | 0 | 5 | 0 | 43 | 49 | 17 | 17 | 0 | 9 | 3 |
| Sadarbari* | 378 | 282 | 252 | 8 | 17 | 5 | 282 | 1 | 9 | 13 | 79 | 74 | 48 | 21 | 2 | 25 | 10 |
| Saplenja* | 767 | 622 | 472 | 1 | 24 | 125 | 622 | 3 | 33 | 18 | 132 | 176 | 62 | 47 | 2 | 17 | 132 |
| Tanki* | 533 | 362 | 342 | 6 | 14 | 0 | 362 | 2 | 22 | 9 | 127 | 112 | 36 | 29 | 4 | 20 | 1 |
| Char Fularpara | 102 | 60 | 57 | 0 | 3 | 0 | 60 | 0 | 3 | 2 | 32 | 15 | 7 | 1 | 0 | 0 | 0 |
| Tanki | 431 | 302 | 285 | 6 | 11 | 0 | 302 | 2 | 19 | 7 | 95 | 97 | 29 | 28 | 4 | 20 | 1 |
| Narundi Union | 28219 | 19361 | 17356 | 471 | 1192 | 342 | 19361 | 136 | 801 | 535 | 5927 | 6347 | 2398 | 1749 | 51 | 789 | 628 |
| Rural | 13941 | 9139 | 8239 | 283 | 500 | 117 | 9139 | 78 | 347 | 273 | 3004 | 3141 | 1117 | 711 | 21 | 265 | 182 |
| Urban | 14278 | 10222 | 9117 | 188 | 692 | 225 | 10222 | 58 | 454 | 262 | 2923 | 3206 | 1281 | 1038 | 30 | 524 | 446 |
| Aralia* | 1987 | 1398 | 1295 | 54 | 43 | 6 | 1398 | 13 | 52 | 35 | 456 | 444 | 180 | 114 | 5 | 68 | 31 |
| Banda Rouha* | 802 | 570 | 521 | 15 | 31 | 3 | 570 | 1 | 22 | 11 | 195 | 204 | 85 | 35 | 0 | 15 | 2 |
| Chak Kalyan* | 415 | 307 | 287 | 19 | 1 | 0 | 307 | 4 | 15 | 4 | 67 | 83 | 60 | 47 | 2 | 21 | 4 |
| Chhatiantala* | 790 | 512 | 439 | 37 | 15 | 21 | 512 | 2 | 24 | 14 | 177 | 163 | 60 | 41 | 0 | 7 | 24 |
| Dapaneshwar* | 482 | 306 | 297 | 1 | 7 | 1 | 306 | 3 | 11 | 4 | 75 | 120 | 35 | 43 | 2 | 13 | 0 |
| Kochandhara* | 3587 | 2121 | 1795 | 63 | 214 | 49 | 2121 | 14 | 67 | 67 | 659 | 811 | 259 | 145 | 6 | 48 | 45 |
| Mirapur* | 611 | 462 | 417 | 3 | 42 | 0 | 462 | 3 | 13 | 5 | 192 | 133 | 50 | 39 | 0 | 16 | 11 |
| Nalkuri* | 1655 | 1151 | 1070 | 65 | 14 | 2 | 1151 | 8 | 39 | 54 | 408 | 376 | 112 | 110 | 1 | 37 | 6 |
| Narundi* | 14278 | 10222 | 9117 | 188 | 692 | 225 | 10222 | 58 | 454 | 262 | 2923 | 3206 | 1281 | 1038 | 30 | 524 | 446 |
| Banpara | 1872 | 1381 | 1203 | 19 | 58 | 101 | 1381 | 2 | 55 | 20 | 425 | 420 | 157 | 138 | 3 | 58 | 103 |

| Administrative Unit, Location and Community | Population | Field of Education | | | | | Highest Level of Education Attained | | | | | | | | | | |
|--|--------------|--------------------|--------------|------------|-------------|------------|-------------------------------------|--|-------------------------------------|-----------------|-------------|--------------|--------------------------------|------------------------------|----------------------------|----------------------|--|
| | | Total | General | Technical | Religious | Others | Total | Attended School but Not Completed Play/Nursery/ KG/Pre-Primary/Class I | Play/Nursery/KG/Pre-Primary student | Student-Class I | Class I- V | Class VI- IX | SSC/Dakhil/O-Level/ Equivalent | HSC/Alim/A-Level/ Equivalent | Diploma/Nursing/ Midwifery | Graduate and above** | Non-formal/Informal Education and Others |
| 1 | 2 | 3 | 4 | 5 | 6 | 7 | 8 | 9 | 10 | 11 | 12 | 13 | 14 | 15 | 16 | 17 | 18 |
| Beparipara | 643 | 316 | 316 | 0 | 0 | 0 | 316 | 6 | 31 | 16 | 144 | 91 | 19 | 6 | 0 | 3 | 0 |
| Bilpara | 402 | 265 | 206 | 2 | 57 | 0 | 265 | 0 | 15 | 4 | 107 | 86 | 27 | 19 | 0 | 7 | 0 |
| Chanderchak | 985 | 749 | 662 | 5 | 28 | 54 | 749 | 19 | 19 | 12 | 244 | 233 | 88 | 44 | 2 | 19 | 69 |
| Dakkhinpara | 876 | 563 | 475 | 21 | 60 | 7 | 563 | 8 | 31 | 23 | 178 | 197 | 71 | 30 | 0 | 17 | 8 |
| Hajipara | 967 | 670 | 621 | 25 | 23 | 1 | 670 | 2 | 51 | 12 | 187 | 224 | 85 | 72 | 1 | 35 | 1 |
| Hindupara | 573 | 409 | 378 | 7 | 21 | 3 | 409 | 0 | 14 | 10 | 114 | 154 | 45 | 38 | 1 | 33 | 0 |
| Khalpara | 265 | 253 | 183 | 8 | 13 | 49 | 253 | 0 | 6 | 2 | 66 | 71 | 37 | 14 | 0 | 3 | 54 |
| Mahishura | 871 | 620 | 519 | 15 | 86 | 0 | 620 | 1 | 17 | 12 | 164 | 212 | 82 | 35 | 4 | 23 | 70 |
| Majhpara | 1727 | 1348 | 1242 | 14 | 92 | 0 | 1348 | 1 | 70 | 42 | 250 | 416 | 268 | 205 | 6 | 89 | 1 |
| Narundi Bazar | 738 | 609 | 576 | 1 | 32 | 0 | 609 | 10 | 35 | 18 | 114 | 146 | 47 | 143 | 3 | 89 | 4 |
| Narundi Brahmottar | 2075 | 1365 | 1266 | 33 | 65 | 1 | 1365 | 7 | 53 | 40 | 440 | 455 | 179 | 129 | 0 | 59 | 3 |
| Nayapara | 1818 | 1325 | 1184 | 24 | 110 | 7 | 1325 | 2 | 56 | 35 | 405 | 401 | 126 | 128 | 5 | 58 | 109 |
| Fakirpur | 466 | 349 | 286 | 14 | 47 | 2 | 349 | 0 | 1 | 16 | 85 | 100 | 50 | 37 | 5 | 31 | 24 |
| Sreebari* | 1669 | 1040 | 940 | 3 | 97 | 0 | 1040 | 17 | 52 | 45 | 364 | 362 | 119 | 58 | 0 | 17 | 6 |
| Sreechandrabari* | 624 | 480 | 402 | 16 | 28 | 34 | 480 | 1 | 9 | 8 | 126 | 155 | 76 | 40 | 4 | 13 | 48 |
| Tajpur* | 694 | 435 | 433 | 0 | 2 | 0 | 435 | 4 | 26 | 15 | 126 | 164 | 63 | 29 | 1 | 7 | 0 |
| Taraganj* | 69 | 35 | 35 | 0 | 0 | 0 | 35 | 0 | 3 | 3 | 9 | 14 | 4 | 1 | 0 | 1 | 0 |
| Teghari* | 556 | 322 | 308 | 7 | 6 | 1 | 322 | 8 | 14 | 8 | 150 | 112 | 14 | 9 | 0 | 2 | 5 |
| Ranagachha Union | 36918 | 27273 | 24157 | 187 | 2122 | 807 | 27273 | 245 | 1282 | 578 | 7590 | 8280 | 3626 | 2796 | 70 | 1573 | 1233 |
| Rural | 30239 | 21907 | 19100 | 143 | 1930 | 734 | 21907 | 182 | 1081 | 453 | 6305 | 6767 | 2849 | 2048 | 43 | 1078 | 1101 |
| Urban | 6679 | 5366 | 5057 | 44 | 192 | 73 | 5366 | 63 | 201 | 125 | 1285 | 1513 | 777 | 748 | 27 | 495 | 132 |
| Banarerpar* | 2760 | 2007 | 1620 | 27 | 292 | 68 | 2007 | 8 | 126 | 34 | 550 | 598 | 245 | 211 | 3 | 92 | 140 |
| Biara* | 334 | 214 | 165 | 3 | 46 | 0 | 214 | 0 | 16 | 3 | 74 | 68 | 32 | 18 | 0 | 3 | 0 |
| Chak Beltail* | 817 | 623 | 544 | 10 | 52 | 17 | 623 | 2 | 32 | 12 | 187 | 194 | 79 | 44 | 8 | 37 | 28 |
| Char Madhabdi* | 2694 | 1830 | 1382 | 7 | 90 | 351 | 1830 | 19 | 78 | 41 | 568 | 540 | 132 | 71 | 3 | 21 | 357 |
| Dari Hamidpur* | 1816 | 1463 | 1296 | 5 | 152 | 10 | 1463 | 8 | 57 | 18 | 391 | 487 | 241 | 135 | 3 | 69 | 54 |
| Gobindabari* | 574 | 448 | 391 | 8 | 49 | 0 | 448 | 1 | 28 | 11 | 155 | 147 | 64 | 25 | 1 | 14 | 2 |
| Gorarkanda* | 3672 | 2368 | 2203 | 12 | 150 | 3 | 2368 | 32 | 102 | 53 | 705 | 792 | 307 | 249 | 4 | 95 | 29 |
| Kanil* | 2873 | 1778 | 1618 | 5 | 154 | 1 | 1778 | 15 | 108 | 61 | 552 | 563 | 229 | 152 | 4 | 47 | 47 |
| Kharkharia* | 6679 | 5366 | 5057 | 44 | 192 | 73 | 5366 | 63 | 201 | 125 | 1285 | 1513 | 777 | 748 | 27 | 495 | 132 |
| Kumaria* | 1078 | 837 | 673 | 2 | 62 | 100 | 837 | 3 | 24 | 9 | 207 | 242 | 108 | 84 | 0 | 39 | 121 |
| Londaha* | 398 | 395 | 230 | 2 | 29 | 134 | 395 | 1 | 10 | 4 | 89 | 96 | 21 | 24 | 0 | 7 | 143 |
| Maheshpur* | 1109 | 741 | 637 | 13 | 87 | 4 | 741 | 4 | 31 | 17 | 292 | 226 | 96 | 40 | 0 | 31 | 4 |
| Nandina* | 5752 | 4736 | 4434 | 24 | 252 | 26 | 4736 | 44 | 196 | 82 | 1182 | 1430 | 662 | 630 | 11 | 436 | 63 |
| Palashtala* | 2139 | 1451 | 1236 | 15 | 192 | 8 | 1451 | 24 | 78 | 36 | 498 | 410 | 200 | 99 | 3 | 40 | 63 |
| Ranagachha* | 2998 | 2064 | 1766 | 9 | 286 | 3 | 2064 | 18 | 135 | 58 | 598 | 691 | 278 | 164 | 2 | 87 | 33 |
| Seharatali* | 1225 | 952 | 905 | 1 | 37 | 9 | 952 | 3 | 60 | 14 | 257 | 283 | 155 | 102 | 1 | 60 | 17 |
| Rashidpur Union | 26437 | 16067 | 14008 | 68 | 1751 | 240 | 16067 | 180 | 601 | 481 | 4930 | 5309 | 1896 | 1388 | 36 | 761 | 485 |
| Rural | 26437 | 16067 | 14008 | 68 | 1751 | 240 | 16067 | 180 | 601 | 481 | 4930 | 5309 | 1896 | 1388 | 36 | 761 | 485 |
| Urban | 0 | 0 | 0 | 0 | 0 | 0 | 0 | 0 | 0 | 0 | 0 | 0 | 0 | 0 | 0 | 0 | 0 |
| Chak Gopinathpur* | 1225 | 745 | 683 | 7 | 55 | 0 | 745 | 1 | 27 | 25 | 227 | 274 | 83 | 55 | 0 | 49 | 4 |
| Gopinathpur* | 157 | 131 | 131 | 0 | 0 | 0 | 131 | 1 | 2 | 7 | 40 | 30 | 7 | 9 | 1 | 1 | 33 |
| Gopinathpur (Part) | 157 | 131 | 131 | 0 | 0 | 0 | 131 | 1 | 2 | 7 | 40 | 30 | 7 | 9 | 1 | 1 | 33 |
| Pakulya* | 4510 | 2716 | 2327 | 5 | 309 | 75 | 2716 | 39 | 99 | 70 | 912 | 869 | 327 | 198 | 5 | 102 | 95 |
| Gazari Ata | 1154 | 582 | 552 | 0 | 28 | 2 | 582 | 23 | 18 | 24 | 213 | 166 | 69 | 42 | 3 | 22 | 2 |
| Pakulya (Part) | 3356 | 2134 | 1775 | 5 | 281 | 73 | 2134 | 16 | 81 | 46 | 699 | 703 | 258 | 156 | 2 | 80 | 93 |
| Ramdebbari* | 1471 | 995 | 893 | 0 | 72 | 30 | 995 | 12 | 36 | 27 | 290 | 272 | 133 | 95 | 0 | 28 | 102 |
| Ramnagar* | 3419 | 1850 | 1742 | 6 | 96 | 6 | 1850 | 32 | 41 | 50 | 622 | 693 | 202 | 127 | 4 | 53 | 26 |
| Chandpur | 702 | 359 | 337 | 1 | 21 | 0 | 359 | 10 | 13 | 9 | 105 | 146 | 38 | 29 | 0 | 9 | 0 |
| Ramnagar | 2324 | 1259 | 1184 | 5 | 64 | 6 | 1259 | 19 | 18 | 33 | 434 | 463 | 138 | 84 | 4 | 41 | 25 |
| Sunitiki | 393 | 232 | 221 | 0 | 11 | 0 | 232 | 3 | 10 | 8 | 83 | 84 | 26 | 14 | 0 | 3 | 1 |
| Rashidpur* | 10989 | 6517 | 5618 | 36 | 841 | 22 | 6517 | 77 | 271 | 224 | 2043 | 2142 | 803 | 545 | 15 | 312 | 85 |
| Alinagar | 451 | 293 | 279 | 5 | 9 | 0 | 293 | 2 | 10 | 7 | 67 | 104 | 65 | 19 | 2 | 8 | 9 |
| Bastatala | 598 | 379 | 339 | 4 | 36 | 0 | 379 | 4 | 21 | 18 | 130 | 117 | 37 | 31 | 0 | 20 | 1 |
| Bhatipara | 1155 | 769 | 663 | 6 | 100 | 0 | 769 | 9 | 16 | 22 | 257 | 227 | 92 | 76 | 0 | 64 | 6 |

| Administrative Unit, Location and Community | Population | Field of Education | | | | | Highest Level of Education Attained | | | | | | | | | | |
|--|--------------|--------------------|--------------|------------|-------------|------------|-------------------------------------|--|-------------------------------------|-----------------|-------------|--------------|--------------------------------|------------------------------|----------------------------|----------------------|--|
| | | Total | General | Technical | Religious | Others | Total | Attended School but Not Completed Play/Nursery/ KG/Pre-Primary/Class I | Play/Nursery/KG/Pre-Primary student | Student-Class I | Class I- V | Class VI- IX | SSC/Dakhil/O-Level/ Equivalent | HSC/Alim/A-Level/ Equivalent | Diploma/Nursing/ Midwifery | Graduate and above** | Non-formal/Informal Education and Others |
| 1 | 2 | 3 | 4 | 5 | 6 | 7 | 8 | 9 | 10 | 11 | 12 | 13 | 14 | 15 | 16 | 17 | 18 |
| Gadakhali | 842 | 478 | 432 | 1 | 45 | 0 | 478 | 11 | 30 | 15 | 159 | 170 | 53 | 26 | 1 | 8 | 5 |
| Kayrarpar | 472 | 273 | 235 | 0 | 38 | 0 | 273 | 0 | 13 | 13 | 116 | 91 | 10 | 23 | 1 | 6 | 0 |
| Khettripara | 1395 | 810 | 774 | 0 | 36 | 0 | 810 | 11 | 43 | 30 | 261 | 279 | 87 | 65 | 0 | 33 | 1 |
| Mirikpur | 589 | 381 | 340 | 1 | 20 | 20 | 381 | 10 | 13 | 10 | 119 | 108 | 52 | 21 | 1 | 22 | 25 |
| Nayapara | 1627 | 931 | 830 | 13 | 88 | 0 | 931 | 8 | 43 | 37 | 310 | 313 | 104 | 77 | 3 | 27 | 9 |
| Sheikhpara | 2401 | 1233 | 829 | 4 | 398 | 2 | 1233 | 14 | 50 | 31 | 365 | 435 | 171 | 93 | 4 | 54 | 16 |
| Ujanpara Rashidpur | 1459 | 970 | 897 | 2 | 71 | 0 | 970 | 8 | 32 | 41 | 259 | 298 | 132 | 114 | 3 | 70 | 13 |
| Sengua* | 1080 | 771 | 693 | 4 | 73 | 1 | 771 | 4 | 28 | 12 | 219 | 253 | 102 | 87 | 2 | 49 | 15 |
| Shankarpur* | 1376 | 803 | 708 | 1 | 92 | 2 | 803 | 7 | 30 | 14 | 216 | 290 | 76 | 99 | 3 | 63 | 5 |
| Teilan Pakulya* | 1018 | 649 | 532 | 2 | 112 | 3 | 649 | 1 | 26 | 26 | 161 | 231 | 84 | 80 | 1 | 33 | 6 |
| Telian Pakulya (Part) | 1018 | 649 | 532 | 2 | 112 | 3 | 649 | 1 | 26 | 26 | 161 | 231 | 84 | 80 | 1 | 33 | 6 |
| Tulsipur* | 1192 | 890 | 681 | 7 | 101 | 101 | 890 | 6 | 41 | 26 | 200 | 255 | 79 | 93 | 5 | 71 | 114 |
| Tulsipur | 611 | 413 | 322 | 3 | 53 | 35 | 413 | 6 | 19 | 16 | 101 | 116 | 41 | 39 | 1 | 29 | 45 |
| Tulsipur Bazar | 274 | 274 | 198 | 3 | 7 | 66 | 274 | 0 | 9 | 5 | 34 | 80 | 20 | 28 | 2 | 30 | 66 |
| Tulsipur Khas | 307 | 203 | 161 | 1 | 41 | 0 | 203 | 0 | 13 | 5 | 65 | 59 | 18 | 26 | 2 | 12 | 3 |
| Shahbazpur Union | 35833 | 23043 | 19735 | 243 | 2841 | 224 | 23043 | 193 | 942 | 526 | 7105 | 7426 | 2711 | 1993 | 140 | 1081 | 926 |
| Rural | 35833 | 23043 | 19735 | 243 | 2841 | 224 | 23043 | 193 | 942 | 526 | 7105 | 7426 | 2711 | 1993 | 140 | 1081 | 926 |
| Urban | 0 | 0 | 0 | 0 | 0 | 0 | 0 | 0 | 0 | 0 | 0 | 0 | 0 | 0 | 0 | 0 | 0 |
| Achintyapur* | 8 | 8 | 4 | 0 | 4 | 0 | 8 | 0 | 1 | 0 | 2 | 0 | 1 | 0 | 0 | 3 | 1 |
| Aminnagar* | 501 | 333 | 302 | 2 | 29 | 0 | 333 | 0 | 17 | 12 | 109 | 109 | 44 | 30 | 6 | 6 | 0 |
| Atabari* | 1491 | 1141 | 950 | 41 | 149 | 1 | 1141 | 2 | 38 | 26 | 342 | 373 | 141 | 132 | 13 | 70 | 4 |
| Aulai Mohanpur* | 271 | 215 | 209 | 0 | 5 | 1 | 215 | 3 | 6 | 6 | 75 | 61 | 28 | 26 | 0 | 9 | 1 |
| Aulai Sreekrishnapur* | 856 | 594 | 366 | 3 | 225 | 0 | 594 | 2 | 12 | 4 | 125 | 141 | 42 | 46 | 0 | 19 | 203 |
| Banshchara* | 2252 | 1428 | 1252 | 23 | 151 | 2 | 1428 | 6 | 90 | 22 | 420 | 459 | 168 | 132 | 23 | 89 | 19 |
| Biara* | 1186 | 745 | 636 | 6 | 98 | 5 | 745 | 1 | 24 | 19 | 206 | 241 | 91 | 88 | 3 | 45 | 27 |
| Ganeshpur* | 1982 | 1286 | 1042 | 4 | 238 | 2 | 1286 | 5 | 36 | 40 | 399 | 410 | 136 | 94 | 3 | 78 | 85 |
| Kaidola* | 9507 | 5588 | 4739 | 24 | 651 | 174 | 5588 | 90 | 218 | 120 | 1828 | 1718 | 640 | 456 | 17 | 213 | 288 |
| Bamlipar | 580 | 322 | 302 | 2 | 17 | 1 | 322 | 6 | 8 | 14 | 88 | 107 | 46 | 32 | 1 | 19 | 1 |
| Bheri Patal | 269 | 152 | 124 | 0 | 28 | 0 | 152 | 0 | 5 | 2 | 47 | 66 | 14 | 13 | 0 | 5 | 0 |
| Jafarshahi | 1817 | 917 | 905 | 2 | 9 | 1 | 917 | 6 | 33 | 19 | 243 | 320 | 139 | 80 | 5 | 63 | 9 |
| Kaidola | 6370 | 3906 | 3160 | 18 | 556 | 172 | 3906 | 76 | 150 | 75 | 1340 | 1138 | 407 | 312 | 11 | 119 | 278 |
| Patal | 471 | 291 | 248 | 2 | 41 | 0 | 291 | 2 | 22 | 10 | 110 | 87 | 34 | 19 | 0 | 7 | 0 |
| Khoksa* | 293 | 225 | 209 | 6 | 10 | 0 | 225 | 8 | 14 | 7 | 48 | 87 | 26 | 25 | 0 | 10 | 0 |
| Mirzapur* | 498 | 368 | 341 | 5 | 22 | 0 | 368 | 6 | 13 | 8 | 125 | 124 | 35 | 38 | 0 | 19 | 0 |
| Pakkhimari* | 2411 | 1670 | 1487 | 19 | 155 | 9 | 1670 | 12 | 72 | 29 | 436 | 589 | 237 | 161 | 18 | 89 | 27 |
| Palashtala* | 1741 | 1181 | 953 | 19 | 207 | 2 | 1181 | 5 | 45 | 31 | 392 | 383 | 114 | 100 | 3 | 48 | 60 |
| Sardarpara* | 662 | 458 | 416 | 4 | 38 | 0 | 458 | 1 | 11 | 15 | 181 | 165 | 44 | 30 | 0 | 11 | 0 |
| Saunia* | 2607 | 1641 | 1426 | 24 | 188 | 3 | 1641 | 15 | 92 | 34 | 571 | 509 | 169 | 125 | 11 | 98 | 17 |
| Shahbazpur* | 9567 | 6162 | 5403 | 63 | 671 | 25 | 6162 | 37 | 253 | 153 | 1846 | 2057 | 795 | 510 | 43 | 274 | 194 |
| Sharifpur Union | 43424 | 30674 | 27749 | 423 | 2192 | 310 | 30674 | 160 | 1261 | 749 | 9466 | 10144 | 3820 | 2870 | 147 | 1402 | 655 |
| Rural | 43424 | 30674 | 27749 | 423 | 2192 | 310 | 30674 | 160 | 1261 | 749 | 9466 | 10144 | 3820 | 2870 | 147 | 1402 | 655 |
| Urban | 0 | 0 | 0 | 0 | 0 | 0 | 0 | 0 | 0 | 0 | 0 | 0 | 0 | 0 | 0 | 0 | 0 |
| Anantabari* | 587 | 413 | 401 | 3 | 9 | 0 | 413 | 1 | 24 | 12 | 129 | 142 | 48 | 33 | 1 | 23 | 0 |
| Anifpur* | 430 | 296 | 286 | 6 | 4 | 0 | 296 | 2 | 14 | 4 | 103 | 105 | 26 | 25 | 2 | 15 | 0 |
| Anifpur (Part) | 430 | 296 | 286 | 6 | 4 | 0 | 296 | 2 | 14 | 4 | 103 | 105 | 26 | 25 | 2 | 15 | 0 |
| Bade Chandi* | 4367 | 3141 | 2941 | 16 | 156 | 28 | 3141 | 35 | 137 | 73 | 1020 | 1084 | 330 | 268 | 13 | 129 | 52 |
| Bade Chandi | 2330 | 1697 | 1616 | 7 | 56 | 18 | 1697 | 13 | 79 | 37 | 564 | 578 | 164 | 149 | 8 | 79 | 26 |
| Khalishakuri | 2037 | 1444 | 1325 | 9 | 100 | 10 | 1444 | 22 | 58 | 36 | 456 | 506 | 166 | 119 | 5 | 50 | 26 |
| Bagali* | 1951 | 1464 | 1229 | 31 | 201 | 3 | 1464 | 8 | 59 | 48 | 438 | 500 | 201 | 124 | 8 | 54 | 24 |
| Bera Pathalia* | 1667 | 1112 | 1038 | 6 | 51 | 17 | 1112 | 7 | 43 | 15 | 296 | 383 | 171 | 104 | 7 | 49 | 37 |
| Bhela Pingalhati* | 1366 | 964 | 852 | 49 | 63 | 0 | 964 | 5 | 44 | 19 | 308 | 330 | 114 | 88 | 8 | 44 | 4 |
| Dengargar* | 2371 | 1597 | 1443 | 36 | 115 | 3 | 1597 | 2 | 77 | 38 | 546 | 540 | 174 | 148 | 14 | 52 | 6 |
| Gobindapur* | 432 | 321 | 280 | 8 | 33 | 0 | 321 | 3 | 12 | 8 | 100 | 98 | 46 | 36 | 3 | 15 | 0 |
| Goda Shimla* | 3378 | 2358 | 2113 | 31 | 214 | 0 | 2358 | 4 | 93 | 63 | 703 | 783 | 295 | 249 | 17 | 132 | 19 |
| Hamidpur* | 2649 | 1774 | 1636 | 18 | 119 | 1 | 1774 | 6 | 90 | 30 | 594 | 604 | 172 | 171 | 2 | 85 | 20 |

| Administrative Unit, Location and Community | Population | Field of Education | | | | | Highest Level of Education Attained | | | | | | | | | | |
|--|--------------|--------------------|--------------|------------|-------------|------------|-------------------------------------|--|-------------------------------------|-----------------|-------------|--------------|---------------------------------|------------------------------|----------------------------|----------------------|--|
| | | Total | General | Technical | Religious | Others | Total | Attended School but Not Completed Play/Nursery/ KG/Pre-Primary/Class I | Play/Nursery/KG/Pre-Primary student | Student-Class I | Class I- V | Class VI- IX | SSC/Dakshil/O-Level/ Equivalent | HSC/Alim/A-Level/ Equivalent | Diploma/Nursing/ Midwifery | Graduate and above** | Non-formal/Informal Education and Others |
| 1 | 2 | 3 | 4 | 5 | 6 | 7 | 8 | 9 | 10 | 11 | 12 | 13 | 14 | 15 | 16 | 17 | 18 |
| Joyrampur* | 2804 | 1970 | 1796 | 53 | 108 | 13 | 1970 | 12 | 79 | 50 | 556 | 727 | 241 | 191 | 9 | 88 | 17 |
| Kismat Sharifpur* | 667 | 462 | 447 | 1 | 14 | 0 | 462 | 1 | 24 | 13 | 137 | 133 | 105 | 18 | 0 | 30 | 1 |
| Mirzapur* | 1327 | 936 | 776 | 11 | 135 | 14 | 936 | 3 | 41 | 17 | 262 | 335 | 128 | 82 | 3 | 32 | 33 |
| Pingalhati* | 1735 | 1201 | 1101 | 14 | 86 | 0 | 1201 | 3 | 46 | 25 | 361 | 406 | 174 | 124 | 10 | 51 | 1 |
| Raghunathpur* | 2229 | 1534 | 1334 | 11 | 187 | 2 | 1534 | 5 | 60 | 29 | 430 | 482 | 171 | 142 | 4 | 81 | 130 |
| Rampur* | 1027 | 884 | 659 | 15 | 103 | 107 | 884 | 3 | 28 | 11 | 234 | 271 | 71 | 70 | 6 | 40 | 150 |
| Ranarampur* | 5924 | 3923 | 3675 | 33 | 207 | 8 | 3923 | 22 | 174 | 104 | 1368 | 1224 | 485 | 366 | 11 | 158 | 11 |
| Rangamatia* | 1402 | 1137 | 937 | 23 | 67 | 110 | 1137 | 5 | 38 | 43 | 323 | 339 | 113 | 98 | 7 | 48 | 123 |
| Sharifpur* | 2342 | 1914 | 1765 | 16 | 132 | 1 | 1914 | 9 | 71 | 54 | 648 | 609 | 263 | 172 | 3 | 83 | 2 |
| Shitalkursha* | 2987 | 2048 | 1862 | 30 | 153 | 3 | 2048 | 19 | 63 | 53 | 622 | 618 | 299 | 234 | 11 | 108 | 21 |
| Shyampur* | 778 | 551 | 534 | 3 | 14 | 0 | 551 | 1 | 25 | 13 | 135 | 205 | 73 | 54 | 1 | 41 | 3 |
| Sreerampur* | 1004 | 674 | 644 | 9 | 21 | 0 | 674 | 4 | 19 | 27 | 153 | 226 | 120 | 73 | 7 | 44 | 1 |
| Sreepur Union | 26339 | 16922 | 14481 | 141 | 1840 | 460 | 16922 | 139 | 772 | 458 | 4882 | 5480 | 1919 | 1559 | 59 | 892 | 762 |
| Rural | 26339 | 16922 | 14481 | 141 | 1840 | 460 | 16922 | 139 | 772 | 458 | 4882 | 5480 | 1919 | 1559 | 59 | 892 | 762 |
| Urban | 0 | 0 | 0 | 0 | 0 | 0 | 0 | 0 | 0 | 0 | 0 | 0 | 0 | 0 | 0 | 0 | 0 |
| Ajugitala* | 748 | 350 | 313 | 0 | 37 | 0 | 350 | 1 | 14 | 23 | 154 | 98 | 21 | 15 | 0 | 5 | 19 |
| Bhagra (1st Khanda)* | 796 | 549 | 465 | 2 | 81 | 1 | 549 | 3 | 9 | 16 | 198 | 152 | 69 | 57 | 0 | 23 | 22 |
| Bhagra (2nd Khanda)* | 1277 | 712 | 638 | 5 | 69 | 0 | 712 | 6 | 54 | 17 | 263 | 224 | 69 | 44 | 0 | 33 | 2 |
| Bhagra (3rd Khanda)* | 142 | 89 | 89 | 0 | 0 | 0 | 89 | 1 | 5 | 4 | 29 | 30 | 11 | 4 | 0 | 5 | 0 |
| Bhaluka (1st Khanda)* | 3154 | 1973 | 1813 | 9 | 146 | 5 | 1973 | 16 | 81 | 45 | 589 | 691 | 228 | 166 | 5 | 110 | 42 |
| Bhaluka (3rd Khanda)* | 99 | 99 | 60 | 2 | 23 | 14 | 99 | 1 | 7 | 3 | 9 | 26 | 5 | 21 | 0 | 13 | 14 |
| Bishnupur* | 954 | 598 | 514 | 1 | 83 | 0 | 598 | 7 | 35 | 19 | 242 | 182 | 50 | 36 | 0 | 17 | 10 |
| Daripara* | 1204 | 803 | 656 | 2 | 107 | 38 | 803 | 4 | 39 | 22 | 289 | 263 | 88 | 45 | 0 | 47 | 6 |
| Fatepur* | 1550 | 943 | 885 | 21 | 36 | 1 | 943 | 8 | 25 | 18 | 238 | 339 | 112 | 137 | 4 | 61 | 1 |
| Gobindapur* | 1807 | 1249 | 1054 | 17 | 172 | 6 | 1249 | 12 | 49 | 24 | 372 | 365 | 155 | 125 | 11 | 47 | 89 |
| Hayatpur (1st Khanda)* | 717 | 522 | 348 | 2 | 112 | 60 | 522 | 3 | 21 | 10 | 120 | 151 | 74 | 54 | 2 | 31 | 56 |
| Keshabpur* | 305 | 210 | 210 | 0 | 0 | 0 | 210 | 0 | 1 | 7 | 55 | 69 | 35 | 21 | 0 | 22 | 0 |
| Mantala Halua Razar Chahatta* | 1434 | 925 | 781 | 2 | 132 | 10 | 925 | 11 | 30 | 22 | 352 | 292 | 99 | 67 | 1 | 37 | 14 |
| Ramkrishnapur* | 758 | 611 | 378 | 7 | 115 | 111 | 611 | 6 | 32 | 18 | 150 | 178 | 55 | 39 | 3 | 20 | 110 |
| Sreepur (1st Khanda)* | 5589 | 3600 | 2950 | 36 | 404 | 210 | 3600 | 39 | 163 | 100 | 833 | 1168 | 404 | 334 | 17 | 198 | 344 |
| Baitkamari | 986 | 635 | 544 | 1 | 81 | 9 | 635 | 14 | 33 | 18 | 163 | 217 | 63 | 59 | 0 | 36 | 32 |
| Matikhola | 1123 | 650 | 554 | 21 | 75 | 0 | 650 | 17 | 38 | 17 | 135 | 202 | 79 | 60 | 8 | 47 | 47 |
| Palashkura | 893 | 587 | 442 | 4 | 134 | 7 | 587 | 0 | 29 | 12 | 140 | 214 | 65 | 60 | 4 | 34 | 29 |
| Salatpur | 681 | 485 | 372 | 4 | 38 | 71 | 485 | 1 | 9 | 13 | 93 | 129 | 55 | 62 | 2 | 44 | 77 |
| Sreepur | 1226 | 673 | 611 | 4 | 58 | 0 | 673 | 5 | 34 | 16 | 188 | 234 | 98 | 51 | 1 | 24 | 22 |
| Tarakandi | 680 | 570 | 427 | 2 | 18 | 123 | 570 | 2 | 20 | 24 | 114 | 172 | 44 | 42 | 2 | 13 | 137 |
| Sreepur Kumaria* | 5805 | 3689 | 3327 | 35 | 323 | 4 | 3689 | 21 | 207 | 110 | 989 | 1252 | 444 | 394 | 16 | 223 | 33 |
| Titpalla Union | 30276 | 20229 | 17425 | 187 | 1927 | 690 | 20229 | 139 | 783 | 514 | 6594 | 5956 | 2414 | 1853 | 76 | 1094 | 806 |
| Rural | 30276 | 20229 | 17425 | 187 | 1927 | 690 | 20229 | 139 | 783 | 514 | 6594 | 5956 | 2414 | 1853 | 76 | 1094 | 806 |
| Urban | 0 | 0 | 0 | 0 | 0 | 0 | 0 | 0 | 0 | 0 | 0 | 0 | 0 | 0 | 0 | 0 | 0 |
| Balarampur* | 818 | 478 | 420 | 2 | 56 | 0 | 478 | 1 | 28 | 21 | 157 | 146 | 62 | 45 | 1 | 17 | 0 |
| Bhabani Saunia* | 353 | 211 | 164 | 3 | 2 | 42 | 211 | 4 | 7 | 1 | 37 | 40 | 29 | 35 | 3 | 27 | 28 |
| Chak Charsi* | 93 | 86 | 73 | 0 | 2 | 11 | 86 | 4 | 0 | 1 | 20 | 18 | 16 | 8 | 0 | 7 | 12 |
| Charsi* | 6279 | 4353 | 3812 | 20 | 211 | 310 | 4353 | 25 | 159 | 98 | 1368 | 1246 | 514 | 396 | 12 | 211 | 324 |
| Charsi Dephlibari | 1337 | 969 | 860 | 6 | 16 | 87 | 969 | 5 | 35 | 22 | 254 | 269 | 137 | 97 | 4 | 63 | 83 |
| Kandarpara | 1309 | 927 | 751 | 1 | 50 | 125 | 927 | 5 | 42 | 13 | 262 | 266 | 98 | 84 | 0 | 33 | 124 |
| Kanipara | 609 | 378 | 344 | 1 | 33 | 0 | 378 | 0 | 12 | 12 | 116 | 104 | 61 | 41 | 0 | 29 | 3 |
| Khalifapara | 1017 | 692 | 614 | 4 | 59 | 15 | 692 | 7 | 33 | 14 | 211 | 221 | 81 | 65 | 2 | 30 | 28 |
| Lohura | 741 | 443 | 403 | 2 | 38 | 0 | 443 | 1 | 19 | 12 | 182 | 129 | 46 | 34 | 0 | 19 | 1 |
| Munsipara | 979 | 657 | 646 | 6 | 5 | 0 | 657 | 7 | 12 | 21 | 283 | 192 | 61 | 52 | 4 | 23 | 2 |
| Sekpara | 287 | 287 | 194 | 0 | 10 | 83 | 287 | 0 | 6 | 4 | 60 | 65 | 30 | 23 | 2 | 14 | 83 |
| Daherpar* | 2546 | 1716 | 1586 | 15 | 113 | 2 | 1716 | 7 | 63 | 41 | 634 | 486 | 213 | 172 | 4 | 77 | 19 |
| Balu Ata | 1698 | 1112 | 1031 | 11 | 70 | 0 | 1112 | 4 | 47 | 26 | 401 | 330 | 146 | 99 | 4 | 47 | 8 |
| Daherpar | 848 | 604 | 555 | 4 | 43 | 2 | 604 | 3 | 16 | 15 | 233 | 156 | 67 | 73 | 0 | 30 | 11 |

| Administrative Unit, Location and Community | Population | Field of Education | | | | | Highest Level of Education Attained | | | | | | | | | | |
|--|---------------|--------------------|---------------|-------------|-------------|--------------|-------------------------------------|--|-------------------------------------|-----------------|--------------|--------------|--------------------------------|------------------------------|----------------------------|----------------------|--|
| | | Total | General | Technical | Religious | Others | Total | Attended School but Not Completed Play/Nursery/ KG/Pre-Primary/Class I | Play/Nursery/KG/Pre-Primary student | Student-Class I | Class I- V | Class VI- IX | SSC/Dakhil/O-Level/ Equivalent | HSC/Alim/A-Level/ Equivalent | Diploma/Nursing/ Midwifery | Graduate and above** | Non-formal/Informal Education and Others |
| 1 | 2 | 3 | 4 | 5 | 6 | 7 | 8 | 9 | 10 | 11 | 12 | 13 | 14 | 15 | 16 | 17 | 18 |
| Kashtasinga* | 2183 | 1522 | 1187 | 8 | 230 | 97 | 1522 | 9 | 51 | 53 | 483 | 476 | 167 | 104 | 2 | 64 | 113 |
| Narayanpur* | 3777 | 2337 | 2100 | 30 | 204 | 3 | 2337 | 5 | 94 | 66 | 710 | 694 | 366 | 221 | 15 | 151 | 15 |
| Narayanpur | 3460 | 2129 | 1897 | 28 | 201 | 3 | 2129 | 5 | 91 | 62 | 648 | 619 | 341 | 201 | 13 | 134 | 15 |
| Patilakura | 317 | 208 | 203 | 2 | 3 | 0 | 208 | 0 | 3 | 4 | 62 | 75 | 25 | 20 | 2 | 17 | 0 |
| Pabai* | 618 | 433 | 403 | 6 | 24 | 0 | 433 | 4 | 14 | 8 | 133 | 119 | 59 | 47 | 4 | 37 | 8 |
| Pashchimpar Dighali* | 2426 | 1527 | 1234 | 5 | 270 | 18 | 1527 | 13 | 62 | 33 | 497 | 403 | 124 | 149 | 1 | 84 | 161 |
| Pashchimpar Dighuli | 2426 | 1527 | 1234 | 5 | 270 | 18 | 1527 | 13 | 62 | 33 | 497 | 403 | 124 | 149 | 1 | 84 | 161 |
| Pindarhati* | 1092 | 721 | 548 | 4 | 164 | 5 | 721 | 8 | 44 | 10 | 270 | 197 | 69 | 58 | 1 | 49 | 15 |
| Porabari* | 629 | 402 | 348 | 6 | 48 | 0 | 402 | 3 | 14 | 4 | 139 | 134 | 39 | 41 | 4 | 20 | 4 |
| Puglai* | 1294 | 846 | 812 | 4 | 30 | 0 | 846 | 12 | 33 | 26 | 288 | 271 | 98 | 77 | 3 | 36 | 2 |
| Rupsi* | 604 | 416 | 352 | 4 | 60 | 0 | 416 | 0 | 25 | 13 | 145 | 109 | 46 | 35 | 1 | 35 | 7 |
| Shilkuria* | 1283 | 844 | 816 | 7 | 21 | 0 | 844 | 4 | 20 | 35 | 316 | 266 | 79 | 85 | 4 | 33 | 2 |
| Sultannagar* | 1145 | 685 | 523 | 10 | 13 | 139 | 685 | 2 | 32 | 24 | 211 | 223 | 94 | 58 | 6 | 34 | 1 |
| Titpalla* | 5136 | 3652 | 3047 | 63 | 479 | 63 | 3652 | 38 | 137 | 80 | 1186 | 1128 | 439 | 322 | 15 | 212 | 95 |
| Tulsirchar Union | 27467 | 18428 | 16834 | 286 | 983 | 325 | 18428 | 155 | 632 | 479 | 5934 | 5923 | 2356 | 1586 | 44 | 619 | 700 |
| Rural | 27467 | 18428 | 16834 | 286 | 983 | 325 | 18428 | 155 | 632 | 479 | 5934 | 5923 | 2356 | 1586 | 44 | 619 | 700 |
| Urban | 0 | 0 | 0 | 0 | 0 | 0 | 0 | 0 | 0 | 0 | 0 | 0 | 0 | 0 | 0 | 0 | 0 |
| Bachur Algi* | 74 | 61 | 60 | 1 | 0 | 0 | 61 | 0 | 2 | 0 | 9 | 17 | 14 | 10 | 1 | 7 | 1 |
| Bachur Alga | 74 | 61 | 60 | 1 | 0 | 0 | 61 | 0 | 2 | 0 | 9 | 17 | 14 | 10 | 1 | 7 | 1 |
| Char Garamara* | 3019 | 1870 | 1730 | 103 | 35 | 2 | 1870 | 8 | 47 | 41 | 592 | 668 | 261 | 173 | 3 | 49 | 28 |
| Degreeerchar* | 5772 | 4007 | 3596 | 29 | 349 | 33 | 4007 | 28 | 106 | 111 | 1370 | 1237 | 500 | 365 | 3 | 159 | 128 |
| Degreeerchar | 1560 | 1008 | 828 | 9 | 165 | 6 | 1008 | 9 | 23 | 27 | 342 | 325 | 142 | 60 | 2 | 23 | 55 |
| Hanumanerchar | 1314 | 947 | 928 | 0 | 19 | 0 | 947 | 1 | 49 | 15 | 272 | 271 | 137 | 111 | 0 | 74 | 17 |
| Kaziarchar | 2898 | 2052 | 1840 | 20 | 165 | 27 | 2052 | 18 | 34 | 69 | 756 | 641 | 221 | 194 | 1 | 62 | 56 |
| Gajaria 2nd Khanda* | 4010 | 2636 | 2411 | 36 | 83 | 106 | 2636 | 13 | 113 | 66 | 887 | 886 | 294 | 192 | 7 | 67 | 111 |
| Bhati Gajaria | 2809 | 1950 | 1749 | 21 | 75 | 105 | 1950 | 8 | 75 | 45 | 597 | 657 | 230 | 161 | 7 | 60 | 110 |
| Madhya Gajaria | 1201 | 686 | 662 | 15 | 8 | 1 | 686 | 5 | 38 | 21 | 290 | 229 | 64 | 31 | 0 | 7 | 1 |
| Manikerchar* | 1286 | 862 | 853 | 3 | 6 | 0 | 862 | 49 | 74 | 8 | 280 | 268 | 115 | 53 | 1 | 14 | 0 |
| Rehai Gajaria* | 1756 | 1059 | 987 | 1 | 70 | 1 | 1059 | 9 | 68 | 32 | 434 | 331 | 108 | 59 | 0 | 14 | 4 |
| Algirchar | 847 | 550 | 488 | 0 | 61 | 1 | 550 | 7 | 41 | 25 | 254 | 149 | 41 | 30 | 0 | 3 | 0 |
| Rehai Gajaria | 909 | 509 | 499 | 1 | 9 | 0 | 509 | 2 | 27 | 7 | 180 | 182 | 67 | 29 | 0 | 11 | 4 |
| Tebirchar* | 3681 | 2305 | 2107 | 8 | 69 | 121 | 2305 | 8 | 50 | 78 | 817 | 665 | 281 | 171 | 5 | 60 | 170 |
| Saheberchar | 63 | 35 | 32 | 0 | 3 | 0 | 35 | 0 | 1 | 1 | 11 | 10 | 6 | 2 | 0 | 0 | 4 |
| Tebirchar | 3618 | 2270 | 2075 | 8 | 66 | 121 | 2270 | 8 | 49 | 77 | 806 | 655 | 275 | 169 | 5 | 60 | 166 |
| Tulsirchar* | 7869 | 5628 | 5090 | 105 | 371 | 62 | 5628 | 40 | 172 | 143 | 1545 | 1851 | 783 | 563 | 24 | 249 | 258 |
| Balurchar | 579 | 394 | 320 | 32 | 40 | 2 | 394 | 6 | 9 | 7 | 135 | 116 | 66 | 39 | 1 | 4 | 11 |
| Chhota Duatala | 695 | 483 | 450 | 1 | 32 | 0 | 483 | 1 | 14 | 13 | 141 | 177 | 68 | 46 | 0 | 14 | 9 |
| Duatala | 3475 | 2543 | 2362 | 12 | 114 | 55 | 2543 | 16 | 100 | 65 | 631 | 826 | 365 | 264 | 12 | 153 | 111 |
| Tikrakandi | 1900 | 1440 | 1266 | 33 | 137 | 4 | 1440 | 10 | 26 | 29 | 435 | 469 | 171 | 138 | 7 | 50 | 105 |
| Tulsirchar | 1220 | 768 | 692 | 27 | 48 | 1 | 768 | 7 | 23 | 29 | 203 | 263 | 113 | 76 | 4 | 28 | 22 |
| Madarganj Upazila | 259227 | 169590 | 146800 | 2266 | 8530 | 11994 | 169590 | 1975 | 6994 | 4610 | 51372 | 47389 | 19094 | 16235 | 447 | 7959 | 13515 |
| Rural | 213076 | 137346 | 118559 | 1772 | 6812 | 10203 | 137346 | 1689 | 5529 | 3750 | 42327 | 38483 | 15330 | 12665 | 334 | 5726 | 11513 |
| Urban | 46151 | 32244 | 28241 | 494 | 1718 | 1791 | 32244 | 286 | 1465 | 860 | 9045 | 8906 | 3764 | 3570 | 113 | 2233 | 2002 |
| Madarganj Paurashava | 33653 | 23499 | 20834 | 324 | 1365 | 976 | 23499 | 165 | 1103 | 633 | 6613 | 6479 | 2760 | 2726 | 85 | 1668 | 1267 |
| Ward No. 01 | 5139 | 3101 | 2854 | 27 | 176 | 44 | 3101 | 18 | 206 | 92 | 986 | 979 | 364 | 288 | 11 | 109 | 48 |
| Chandpur (Part)* | 1442 | 761 | 695 | 10 | 50 | 6 | 761 | 6 | 60 | 26 | 232 | 251 | 86 | 74 | 4 | 17 | 5 |
| Char Chandpur | 1442 | 761 | 695 | 10 | 50 | 6 | 761 | 6 | 60 | 26 | 232 | 251 | 86 | 74 | 4 | 17 | 5 |
| Char Boula (Part)* | 2420 | 1463 | 1390 | 9 | 29 | 35 | 1463 | 10 | 100 | 45 | 469 | 419 | 176 | 137 | 6 | 61 | 40 |
| Gabergram (Part)* | 1277 | 877 | 769 | 8 | 97 | 3 | 877 | 2 | 46 | 21 | 285 | 309 | 102 | 77 | 1 | 31 | 3 |
| Char Gabergram | 1277 | 877 | 769 | 8 | 97 | 3 | 877 | 2 | 46 | 21 | 285 | 309 | 102 | 77 | 1 | 31 | 3 |
| Ward No. 02 | 2898 | 2007 | 1813 | 11 | 83 | 100 | 2007 | 7 | 79 | 46 | 567 | 523 | 259 | 255 | 2 | 165 | 104 |
| Chandpur (Part)* | 1173 | 930 | 779 | 4 | 48 | 99 | 930 | 3 | 27 | 17 | 267 | 186 | 112 | 134 | 0 | 81 | 103 |
| Bir Chandpur | 1173 | 930 | 779 | 4 | 48 | 99 | 930 | 3 | 27 | 17 | 267 | 186 | 112 | 134 | 0 | 81 | 103 |
| Gabergram (Part)* | 1725 | 1077 | 1034 | 7 | 35 | 1 | 1077 | 4 | 52 | 29 | 300 | 337 | 147 | 121 | 2 | 84 | 1 |
| Uttar Gabergram | 1725 | 1077 | 1034 | 7 | 35 | 1 | 1077 | 4 | 52 | 29 | 300 | 337 | 147 | 121 | 2 | 84 | 1 |

| Administrative Unit, Location and Community | Population | Field of Education | | | | | Highest Level of Education Attained | | | | | | | | | | |
|--|--------------|--------------------|--------------|------------|------------|-------------|-------------------------------------|--|-------------------------------------|-----------------|-------------|--------------|-------------------------------|------------------------------|----------------------------|----------------------|--|
| | | Total | General | Technical | Religious | Others | Total | Attended School but Not Completed Play/Nursery/ KG/Pre-Primary/Class I | Play/Nursery/KG/Pre-Primary student | Student-Class I | Class I- V | Class VI- IX | SSC/Dakhl/O-Level/ Equivalent | HSC/Alim/A-Level/ Equivalent | Diploma/Nursing/ Midwifery | Graduate and above** | Non-formal/Informal Education and Others |
| 1 | 2 | 3 | 4 | 5 | 6 | 7 | 8 | 9 | 10 | 11 | 12 | 13 | 14 | 15 | 16 | 17 | 18 |
| Ward No. 03 | 5368 | 3954 | 3467 | 45 | 57 | 385 | 3954 | 46 | 119 | 116 | 1241 | 1065 | 392 | 410 | 5 | 161 | 399 |
| Banchitalia Chandpur* | 665 | 364 | 364 | 0 | 0 | 0 | 364 | 7 | 15 | 16 | 133 | 118 | 37 | 28 | 0 | 7 | 3 |
| Gabergram (Part)* | 4703 | 3590 | 3103 | 45 | 57 | 385 | 3590 | 39 | 104 | 100 | 1108 | 947 | 355 | 382 | 5 | 154 | 396 |
| Dakkhin Gabergram | 4703 | 3590 | 3103 | 45 | 57 | 385 | 3590 | 39 | 104 | 100 | 1108 | 947 | 355 | 382 | 5 | 154 | 396 |
| Ward No. 04 | 3794 | 3157 | 2832 | 31 | 119 | 175 | 3157 | 23 | 139 | 64 | 668 | 759 | 370 | 414 | 10 | 345 | 365 |
| Balijuri (Part)* | 3794 | 3157 | 2832 | 31 | 119 | 175 | 3157 | 23 | 139 | 64 | 668 | 759 | 370 | 414 | 10 | 345 | 365 |
| Balijuri Bazar | 883 | 778 | 755 | 0 | 18 | 5 | 778 | 11 | 31 | 15 | 149 | 191 | 112 | 135 | 0 | 108 | 26 |
| Balijuri Faitemari | 228 | 173 | 156 | 2 | 10 | 5 | 173 | 6 | 7 | 4 | 56 | 43 | 19 | 19 | 0 | 6 | 13 |
| Balijuri Purbapara | 2683 | 2206 | 1921 | 29 | 91 | 165 | 2206 | 6 | 101 | 45 | 463 | 525 | 239 | 260 | 10 | 231 | 326 |
| Ward No. 05 | 3608 | 2428 | 2217 | 44 | 156 | 11 | 2428 | 4 | 137 | 68 | 673 | 741 | 284 | 331 | 5 | 170 | 15 |
| Balijuri (Part)* | 3608 | 2428 | 2217 | 44 | 156 | 11 | 2428 | 4 | 137 | 68 | 673 | 741 | 284 | 331 | 5 | 170 | 15 |
| Balijuri Mathpara | 360 | 248 | 247 | 0 | 1 | 0 | 248 | 0 | 19 | 2 | 62 | 75 | 34 | 33 | 0 | 19 | 4 |
| Balijuri Munsipara | 674 | 537 | 440 | 17 | 76 | 4 | 537 | 0 | 26 | 16 | 143 | 160 | 69 | 73 | 2 | 45 | 3 |
| Balijuri Palpara | 457 | 380 | 363 | 12 | 3 | 2 | 380 | 1 | 21 | 6 | 100 | 97 | 51 | 60 | 0 | 41 | 3 |
| Balijuri Panditpara | 822 | 591 | 542 | 8 | 39 | 2 | 591 | 2 | 25 | 22 | 132 | 163 | 81 | 103 | 3 | 57 | 3 |
| Balijuri Pashchimpara | 1295 | 672 | 625 | 7 | 37 | 3 | 672 | 1 | 46 | 22 | 236 | 246 | 49 | 62 | 0 | 8 | 2 |
| Ward No. 06 | 4606 | 3443 | 2982 | 35 | 333 | 93 | 3443 | 19 | 147 | 86 | 969 | 896 | 448 | 403 | 28 | 340 | 107 |
| Baladbhara* | 4035 | 3057 | 2602 | 30 | 332 | 93 | 3057 | 18 | 142 | 76 | 853 | 776 | 399 | 361 | 23 | 302 | 107 |
| Banikunjo Baladbahara | 4035 | 3057 | 2602 | 30 | 332 | 93 | 3057 | 18 | 142 | 76 | 853 | 776 | 399 | 361 | 23 | 302 | 107 |
| Balijuri (Part)* | 571 | 386 | 380 | 5 | 1 | 0 | 386 | 1 | 5 | 10 | 116 | 120 | 49 | 42 | 5 | 38 | 0 |
| Balijuri Ghoshpara | 571 | 386 | 380 | 5 | 1 | 0 | 386 | 1 | 5 | 10 | 116 | 120 | 49 | 42 | 5 | 38 | 0 |
| Ward No. 07 | 4237 | 2609 | 2356 | 38 | 178 | 37 | 2609 | 19 | 124 | 92 | 769 | 755 | 337 | 276 | 16 | 134 | 87 |
| Khorda Jonail (Part)* | 4237 | 2609 | 2356 | 38 | 178 | 37 | 2609 | 19 | 124 | 92 | 769 | 755 | 337 | 276 | 16 | 134 | 87 |
| Bir Gopalpur | 1394 | 860 | 791 | 15 | 48 | 6 | 860 | 10 | 23 | 31 | 281 | 238 | 133 | 73 | 4 | 44 | 23 |
| Jonail Pakkhimari | 2843 | 1749 | 1565 | 23 | 130 | 31 | 1749 | 9 | 101 | 61 | 488 | 517 | 204 | 203 | 12 | 90 | 64 |
| Ward No. 08 | 2565 | 1767 | 1472 | 45 | 194 | 56 | 1767 | 24 | 92 | 45 | 547 | 479 | 179 | 214 | 2 | 154 | 31 |
| Khorda Jonail (Part)* | 2565 | 1767 | 1472 | 45 | 194 | 56 | 1767 | 24 | 92 | 45 | 547 | 479 | 179 | 214 | 2 | 154 | 31 |
| Ward No. 09 | 1438 | 1033 | 841 | 48 | 69 | 75 | 1033 | 5 | 60 | 24 | 193 | 282 | 127 | 135 | 6 | 90 | 111 |
| Khorda Jonail (Part)* | 1438 | 1033 | 841 | 48 | 69 | 75 | 1033 | 5 | 60 | 24 | 193 | 282 | 127 | 135 | 6 | 90 | 111 |
| Jonail Pujaghati | 1438 | 1033 | 841 | 48 | 69 | 75 | 1033 | 5 | 60 | 24 | 193 | 282 | 127 | 135 | 6 | 90 | 111 |
| Adarbhita Union | 37449 | 24150 | 21446 | 292 | 807 | 1605 | 24150 | 172 | 1002 | 612 | 7210 | 7008 | 3027 | 2265 | 65 | 1051 | 1738 |
| Rural | 34154 | 21772 | 19611 | 264 | 690 | 1207 | 21772 | 144 | 927 | 556 | 6572 | 6396 | 2742 | 2031 | 50 | 897 | 1457 |
| Urban | 3295 | 2378 | 1835 | 28 | 117 | 398 | 2378 | 28 | 75 | 56 | 638 | 612 | 285 | 234 | 15 | 154 | 281 |
| Adarbhita* | 1113 | 733 | 711 | 3 | 19 | 0 | 733 | 7 | 29 | 11 | 208 | 230 | 108 | 70 | 2 | 54 | 14 |
| Bajiterpara* | 1819 | 1302 | 1043 | 4 | 82 | 173 | 1302 | 13 | 72 | 21 | 288 | 365 | 177 | 127 | 2 | 58 | 179 |
| Banshdair* | 2182 | 1403 | 1272 | 13 | 41 | 77 | 1403 | 8 | 39 | 28 | 517 | 387 | 162 | 108 | 0 | 46 | 108 |
| Bayra Baramaisa* | 302 | 118 | 116 | 0 | 2 | 0 | 118 | 2 | 3 | 4 | 42 | 45 | 17 | 3 | 0 | 2 | 0 |
| Binyafair* | 2032 | 1366 | 1218 | 15 | 45 | 88 | 1366 | 15 | 66 | 27 | 413 | 437 | 149 | 116 | 0 | 47 | 96 |
| Dakatia* | 656 | 398 | 387 | 1 | 5 | 5 | 398 | 4 | 16 | 18 | 145 | 115 | 42 | 37 | 0 | 8 | 13 |
| Dudhigachha* | 2842 | 1962 | 1885 | 33 | 30 | 14 | 1962 | 12 | 73 | 48 | 573 | 556 | 320 | 229 | 12 | 109 | 30 |
| Fakirpara* | 605 | 478 | 435 | 1 | 5 | 37 | 478 | 16 | 17 | 6 | 106 | 89 | 74 | 94 | 0 | 30 | 46 |
| Gajaria* | 4450 | 2614 | 2382 | 38 | 106 | 88 | 2614 | 12 | 106 | 93 | 826 | 766 | 365 | 233 | 2 | 73 | 138 |
| Gunerbari* | 3262 | 1816 | 1746 | 21 | 24 | 25 | 1816 | 14 | 100 | 43 | 695 | 554 | 196 | 118 | 4 | 45 | 47 |
| Hemrabari* | 1252 | 704 | 654 | 7 | 40 | 3 | 704 | 6 | 25 | 19 | 204 | 227 | 88 | 76 | 4 | 25 | 30 |
| Kayra* | 5633 | 3882 | 3077 | 78 | 120 | 607 | 3882 | 15 | 196 | 85 | 926 | 1069 | 439 | 369 | 9 | 134 | 640 |
| Lotabar Bondadhali* | 635 | 411 | 405 | 6 | 0 | 0 | 411 | 4 | 3 | 7 | 172 | 108 | 53 | 42 | 4 | 18 | 0 |
| Mukundabari* | 781 | 498 | 439 | 5 | 47 | 7 | 498 | 0 | 12 | 22 | 144 | 163 | 63 | 52 | 2 | 22 | 18 |
| Nagar* | 831 | 593 | 507 | 22 | 39 | 25 | 593 | 5 | 28 | 11 | 174 | 183 | 89 | 51 | 4 | 43 | 5 |
| Nalka* | 1887 | 1333 | 1301 | 8 | 22 | 2 | 1333 | 5 | 47 | 49 | 509 | 421 | 143 | 88 | 2 | 60 | 9 |
| Palisha* | 1958 | 1183 | 1114 | 3 | 42 | 24 | 1183 | 4 | 54 | 45 | 328 | 339 | 138 | 150 | 2 | 78 | 45 |
| Patadaha* | 3295 | 2378 | 1835 | 28 | 117 | 398 | 2378 | 28 | 75 | 56 | 638 | 612 | 285 | 234 | 15 | 154 | 281 |
| Porabari* | 775 | 422 | 403 | 2 | 8 | 9 | 422 | 1 | 17 | 4 | 130 | 155 | 50 | 25 | 0 | 28 | 12 |
| Sanaibanda* | 794 | 414 | 379 | 3 | 9 | 23 | 414 | 1 | 20 | 9 | 127 | 129 | 54 | 36 | 1 | 13 | 24 |
| Shuakair Baramaisa* | 345 | 142 | 137 | 1 | 4 | 0 | 142 | 0 | 4 | 6 | 45 | 58 | 15 | 7 | 0 | 4 | 3 |

| Administrative Unit, Location and Community | Population | Field of Education | | | | | Highest Level of Education Attained | | | | | | | | | | |
|--|--------------|--------------------|--------------|------------|-------------|-------------|-------------------------------------|--|-------------------------------------|-----------------|-------------|--------------|--------------------------------|------------------------------|----------------------------|----------------------|--|
| | | Total | General | Technical | Religious | Others | Total | Attended School but Not Completed Play/Nursery/ KG/Pre-Primary/Class I | Play/Nursery/KG/Pre-Primary student | Student-Class I | Class I- V | Class VI- IX | SSC/Dakhil/O-Level/ Equivalent | HSC/Alim/A-Level/ Equivalent | Diploma/Nursing/ Midwifery | Graduate and above** | Non-formal/Informal Education and Others |
| 1 | 2 | 3 | 4 | 5 | 6 | 7 | 8 | 9 | 10 | 11 | 12 | 13 | 14 | 15 | 16 | 17 | 18 |
| Balijuri Union | 25498 | 14666 | 13391 | 112 | 724 | 439 | 14666 | 210 | 710 | 575 | 5627 | 4177 | 1318 | 1054 | 24 | 402 | 569 |
| Rural | 25498 | 14666 | 13391 | 112 | 724 | 439 | 14666 | 210 | 710 | 575 | 5627 | 4177 | 1318 | 1054 | 24 | 402 | 569 |
| Urban | 0 | 0 | 0 | 0 | 0 | 0 | 0 | 0 | 0 | 0 | 0 | 0 | 0 | 0 | 0 | 0 | 0 |
| Char Boula (Part)* | 1858 | 1080 | 1019 | 6 | 55 | 0 | 1080 | 16 | 38 | 41 | 413 | 292 | 106 | 87 | 4 | 49 | 34 |
| Char Boula | 1858 | 1080 | 1019 | 6 | 55 | 0 | 1080 | 16 | 38 | 41 | 413 | 292 | 106 | 87 | 4 | 49 | 34 |
| Char Shubhagachha* | 859 | 500 | 449 | 7 | 43 | 1 | 500 | 10 | 38 | 22 | 234 | 124 | 36 | 19 | 0 | 6 | 11 |
| Kamaria* | 711 | 493 | 426 | 1 | 5 | 61 | 493 | 14 | 20 | 21 | 191 | 113 | 36 | 23 | 0 | 8 | 67 |
| Mirzapur* | 1620 | 1020 | 837 | 1 | 20 | 162 | 1020 | 4 | 68 | 73 | 374 | 191 | 67 | 51 | 1 | 17 | 174 |
| Nangla* | 2526 | 1344 | 1320 | 4 | 20 | 0 | 1344 | 32 | 64 | 57 | 512 | 437 | 112 | 95 | 0 | 31 | 4 |
| Char Nangla | 553 | 337 | 332 | 2 | 3 | 0 | 337 | 18 | 12 | 8 | 130 | 110 | 31 | 18 | 0 | 10 | 0 |
| Pashchim Nangla | 1111 | 577 | 569 | 0 | 8 | 0 | 577 | 12 | 32 | 31 | 169 | 207 | 56 | 53 | 0 | 13 | 4 |
| Purba Nangla | 862 | 430 | 419 | 2 | 9 | 0 | 430 | 2 | 20 | 18 | 213 | 120 | 25 | 24 | 0 | 8 | 0 |
| Shubhagachha* | 488 | 237 | 227 | 1 | 9 | 0 | 237 | 1 | 18 | 15 | 99 | 63 | 13 | 24 | 1 | 1 | 2 |
| Sukhnagari* | 10989 | 6217 | 5732 | 54 | 341 | 90 | 6217 | 99 | 319 | 217 | 2430 | 1883 | 565 | 428 | 13 | 126 | 137 |
| Bir Nadagari | 1201 | 605 | 566 | 9 | 28 | 2 | 605 | 6 | 29 | 32 | 240 | 185 | 48 | 51 | 0 | 14 | 0 |
| Char Nadagari | 1944 | 785 | 771 | 2 | 12 | 0 | 785 | 9 | 53 | 28 | 290 | 280 | 86 | 24 | 4 | 11 | 0 |
| Char Sukhnagari | 1224 | 790 | 705 | 9 | 22 | 54 | 790 | 21 | 25 | 15 | 285 | 233 | 79 | 59 | 0 | 6 | 67 |
| Dakkhin Sukhnagari | 2360 | 1362 | 1224 | 7 | 121 | 10 | 1362 | 15 | 73 | 44 | 546 | 381 | 136 | 96 | 5 | 42 | 24 |
| Dwipchar | 860 | 449 | 446 | 0 | 3 | 0 | 449 | 0 | 24 | 25 | 184 | 132 | 42 | 27 | 0 | 4 | 11 |
| Pashchim Sukhnagari | 843 | 536 | 474 | 10 | 52 | 0 | 536 | 6 | 41 | 31 | 171 | 171 | 41 | 51 | 0 | 19 | 5 |
| Sukhnagari | 2557 | 1690 | 1546 | 17 | 103 | 24 | 1690 | 42 | 74 | 42 | 714 | 501 | 133 | 120 | 4 | 30 | 30 |
| Tartapara* | 6447 | 3775 | 3381 | 38 | 231 | 125 | 3775 | 34 | 145 | 129 | 1374 | 1074 | 383 | 327 | 5 | 164 | 140 |
| Nama Tartapara | 655 | 543 | 370 | 3 | 56 | 114 | 543 | 4 | 14 | 11 | 133 | 134 | 56 | 44 | 0 | 25 | 122 |
| Pashchim Tartapara | 3022 | 1659 | 1481 | 19 | 157 | 2 | 1659 | 16 | 59 | 59 | 686 | 482 | 144 | 144 | 4 | 55 | 10 |
| Purba Tartapara | 2770 | 1573 | 1530 | 16 | 18 | 9 | 1573 | 14 | 72 | 59 | 555 | 458 | 183 | 139 | 1 | 84 | 8 |
| Char Pakerdaha Union | 35851 | 22444 | 19677 | 483 | 1195 | 1089 | 22444 | 295 | 984 | 645 | 7657 | 6113 | 2242 | 2055 | 38 | 1002 | 1413 |
| Rural | 35851 | 22444 | 19677 | 483 | 1195 | 1089 | 22444 | 295 | 984 | 645 | 7657 | 6113 | 2242 | 2055 | 38 | 1002 | 1413 |
| Urban | 0 | 0 | 0 | 0 | 0 | 0 | 0 | 0 | 0 | 0 | 0 | 0 | 0 | 0 | 0 | 0 | 0 |
| Bir Pakerdaha (1st & 2nd Khandai)* | 1622 | 1010 | 963 | 22 | 24 | 1 | 1010 | 10 | 47 | 33 | 399 | 292 | 103 | 92 | 2 | 32 | 0 |
| Bir Pakerdaha (Part-1 & 2) | 1622 | 1010 | 963 | 22 | 24 | 1 | 1010 | 10 | 47 | 33 | 399 | 292 | 103 | 92 | 2 | 32 | 0 |
| Char Pakerdaha* | 7835 | 4664 | 4379 | 113 | 138 | 34 | 4664 | 67 | 225 | 144 | 1648 | 1374 | 469 | 410 | 17 | 241 | 69 |
| Char Pakerdaha | 3400 | 1948 | 1801 | 61 | 57 | 29 | 1948 | 34 | 89 | 52 | 706 | 566 | 165 | 161 | 13 | 108 | 54 |
| Dakkhin Char Pakerdaha | 1331 | 809 | 773 | 15 | 21 | 0 | 809 | 2 | 42 | 29 | 291 | 223 | 101 | 79 | 0 | 36 | 6 |
| Pashchim Char Pakerdaha (Dubla Para) | 1465 | 877 | 840 | 14 | 21 | 2 | 877 | 8 | 42 | 23 | 242 | 292 | 113 | 93 | 1 | 59 | 4 |
| Purba Char Pakerdaha (Dik Para) | 1639 | 1030 | 965 | 23 | 39 | 3 | 1030 | 23 | 52 | 40 | 409 | 293 | 90 | 77 | 3 | 38 | 5 |
| Charnagar* | 2364 | 1651 | 1371 | 30 | 48 | 202 | 1651 | 8 | 67 | 35 | 524 | 432 | 159 | 146 | 2 | 73 | 205 |
| Char Nagar | 2364 | 1651 | 1371 | 30 | 48 | 202 | 1651 | 8 | 67 | 35 | 524 | 432 | 159 | 146 | 2 | 73 | 205 |
| Fazilpur* | 4220 | 2765 | 2404 | 58 | 192 | 111 | 2765 | 24 | 113 | 54 | 825 | 825 | 340 | 276 | 1 | 157 | 150 |
| Godashimulia (Birmalancha)* | 320 | 183 | 183 | 0 | 0 | 0 | 183 | 0 | 14 | 4 | 70 | 50 | 30 | 6 | 0 | 9 | 0 |
| Godashimulia (Ruknai)* | 876 | 525 | 506 | 3 | 16 | 0 | 525 | 6 | 16 | 13 | 168 | 209 | 54 | 38 | 0 | 21 | 0 |
| Hidagari* | 1862 | 1045 | 796 | 21 | 59 | 169 | 1045 | 4 | 63 | 62 | 383 | 197 | 86 | 67 | 0 | 13 | 170 |
| Koalikandi* | 5067 | 2999 | 2590 | 120 | 277 | 12 | 2999 | 34 | 126 | 97 | 1233 | 792 | 284 | 297 | 7 | 100 | 29 |
| Nalchhia (Part)* | 2225 | 1296 | 1165 | 23 | 104 | 4 | 1296 | 11 | 72 | 40 | 479 | 393 | 123 | 89 | 2 | 50 | 37 |
| Jharkata | 2225 | 1296 | 1165 | 23 | 104 | 4 | 1296 | 11 | 72 | 40 | 479 | 393 | 123 | 89 | 2 | 50 | 37 |
| Nishchintapur* | 1383 | 1081 | 798 | 6 | 44 | 233 | 1081 | 7 | 50 | 13 | 268 | 254 | 115 | 92 | 1 | 35 | 246 |
| Pakrul* | 1818 | 1115 | 1006 | 6 | 94 | 9 | 1115 | 32 | 53 | 47 | 414 | 259 | 62 | 60 | 0 | 18 | 170 |
| Ruknai* | 999 | 725 | 440 | 16 | 121 | 148 | 725 | 22 | 29 | 15 | 241 | 189 | 80 | 55 | 1 | 20 | 73 |
| Tegharia* | 5260 | 3385 | 3076 | 65 | 78 | 166 | 3385 | 70 | 109 | 88 | 1005 | 847 | 337 | 427 | 5 | 233 | 264 |
| Gunaritala Union | 36617 | 25427 | 21204 | 272 | 1645 | 2306 | 25427 | 410 | 974 | 612 | 7134 | 6832 | 3080 | 2423 | 112 | 1296 | 2554 |
| Rural | 36617 | 25427 | 21204 | 272 | 1645 | 2306 | 25427 | 410 | 974 | 612 | 7134 | 6832 | 3080 | 2423 | 112 | 1296 | 2554 |
| Urban | 0 | 0 | 0 | 0 | 0 | 0 | 0 | 0 | 0 | 0 | 0 | 0 | 0 | 0 | 0 | 0 | 0 |
| Charanir Jangalia* | 3035 | 2300 | 2053 | 24 | 50 | 173 | 2300 | 79 | 92 | 60 | 562 | 554 | 349 | 268 | 27 | 143 | 166 |
| Chhuripara* | 419 | 257 | 256 | 1 | 0 | 0 | 257 | 2 | 13 | 6 | 55 | 81 | 37 | 32 | 2 | 28 | 1 |

| Administrative Unit, Location and Community | Population | Field of Education | | | | | Highest Level of Education Attained | | | | | | | | | | |
|--|--------------|--------------------|--------------|------------|-------------|-------------|-------------------------------------|--|-------------------------------------|-----------------|-------------|--------------|--------------------------------|------------------------------|----------------------------|----------------------|--|
| | | Total | General | Technical | Religious | Others | Total | Attended School but Not Completed Play/Nursery/ KG/Pre-Primary/Class I | Play/Nursery/KG/Pre-Primary student | Student-Class I | Class I- V | Class VI- IX | SSC/Dakhil/O-Level/ Equivalent | HSC/Alim/A-Level/ Equivalent | Diploma/Nursing/ Midwifery | Graduate and above** | Non-formal/Informal Education and Others |
| 1 | 2 | 3 | 4 | 5 | 6 | 7 | 8 | 9 | 10 | 11 | 12 | 13 | 14 | 15 | 16 | 17 | 18 |
| Gunaritala* | 8444 | 5777 | 5097 | 34 | 538 | 108 | 5777 | 66 | 221 | 160 | 1770 | 1815 | 707 | 519 | 10 | 245 | 264 |
| Dakkhin Gunaritala | 3878 | 2616 | 2393 | 10 | 165 | 48 | 2616 | 41 | 101 | 62 | 761 | 858 | 342 | 241 | 7 | 131 | 72 |
| Purba Gunaritala | 2264 | 1555 | 1455 | 4 | 84 | 12 | 1555 | 10 | 47 | 49 | 520 | 472 | 196 | 156 | 2 | 67 | 36 |
| Uttar Gunaritala | 2302 | 1606 | 1249 | 20 | 289 | 48 | 1606 | 15 | 73 | 49 | 489 | 485 | 169 | 122 | 1 | 47 | 156 |
| Katlamari* | 1323 | 909 | 650 | 15 | 65 | 179 | 909 | 3 | 15 | 18 | 237 | 222 | 118 | 75 | 3 | 35 | 183 |
| Khurda Jonail (Part)* | 18567 | 12966 | 10395 | 163 | 788 | 1620 | 12966 | 229 | 488 | 260 | 3594 | 3297 | 1450 | 1180 | 55 | 697 | 1716 |
| Amlitala | 1435 | 964 | 850 | 19 | 90 | 5 | 964 | 49 | 43 | 32 | 308 | 264 | 115 | 97 | 1 | 50 | 5 |
| Bakurchar | 2428 | 1671 | 1295 | 9 | 28 | 339 | 1671 | 46 | 68 | 20 | 559 | 405 | 115 | 68 | 3 | 30 | 357 |
| Bir Gopalpur | 1105 | 668 | 601 | 1 | 66 | 0 | 668 | 7 | 30 | 22 | 265 | 201 | 75 | 50 | 1 | 14 | 3 |
| Char Gopalpur | 2984 | 2226 | 1543 | 38 | 239 | 406 | 2226 | 18 | 76 | 52 | 605 | 519 | 233 | 170 | 7 | 108 | 438 |
| Charbanda | 295 | 165 | 148 | 0 | 16 | 1 | 165 | 7 | 6 | 6 | 46 | 40 | 17 | 24 | 0 | 19 | 0 |
| Jorekhali | 2593 | 1731 | 1526 | 18 | 94 | 93 | 1731 | 26 | 34 | 30 | 437 | 503 | 259 | 208 | 10 | 145 | 79 |
| Moslemabad | 5111 | 3630 | 2809 | 32 | 158 | 631 | 3630 | 42 | 137 | 56 | 839 | 852 | 427 | 368 | 16 | 208 | 685 |
| Nayapara Balabharat | 1800 | 1341 | 1081 | 37 | 78 | 145 | 1341 | 30 | 67 | 29 | 380 | 310 | 160 | 123 | 11 | 82 | 149 |
| Pakkhimari | 816 | 570 | 542 | 9 | 19 | 0 | 570 | 4 | 27 | 13 | 155 | 203 | 49 | 72 | 6 | 41 | 0 |
| Nishchintapur* | 2163 | 1395 | 1192 | 18 | 170 | 15 | 1395 | 9 | 68 | 43 | 429 | 397 | 201 | 151 | 7 | 72 | 18 |
| Rayer Jangalia* | 1377 | 829 | 780 | 9 | 33 | 7 | 829 | 10 | 33 | 43 | 234 | 234 | 116 | 114 | 6 | 38 | 1 |
| Singdaha* | 1289 | 994 | 781 | 8 | 1 | 204 | 994 | 12 | 44 | 22 | 253 | 232 | 102 | 84 | 2 | 38 | 205 |
| Jorekhali Union | 31950 | 21144 | 17715 | 173 | 670 | 2586 | 21144 | 173 | 769 | 534 | 5996 | 5917 | 2284 | 1964 | 37 | 758 | 2712 |
| Rural | 31950 | 21144 | 17715 | 173 | 670 | 2586 | 21144 | 173 | 769 | 534 | 5996 | 5917 | 2284 | 1964 | 37 | 758 | 2712 |
| Urban | 0 | 0 | 0 | 0 | 0 | 0 | 0 | 0 | 0 | 0 | 0 | 0 | 0 | 0 | 0 | 0 | 0 |
| Baraipara* | 1414 | 784 | 773 | 3 | 7 | 1 | 784 | 6 | 18 | 21 | 253 | 253 | 69 | 114 | 2 | 33 | 15 |
| Baruipara* | 210 | 95 | 95 | 0 | 0 | 0 | 95 | 4 | 5 | 8 | 17 | 38 | 17 | 5 | 0 | 1 | 0 |
| Bera* | 1548 | 1397 | 912 | 11 | 42 | 432 | 1397 | 11 | 35 | 19 | 311 | 322 | 146 | 68 | 0 | 29 | 456 |
| Betaga* | 2232 | 1550 | 1285 | 48 | 98 | 119 | 1550 | 7 | 37 | 45 | 404 | 465 | 190 | 159 | 10 | 85 | 148 |
| Betaga | 1881 | 1350 | 1094 | 47 | 90 | 119 | 1350 | 7 | 32 | 33 | 331 | 395 | 176 | 147 | 9 | 80 | 140 |
| Bandha Chatail | 351 | 200 | 191 | 1 | 8 | 0 | 200 | 0 | 5 | 12 | 73 | 70 | 14 | 12 | 1 | 5 | 8 |
| Char Kamarpara* | 218 | 122 | 122 | 0 | 0 | 0 | 122 | 0 | 6 | 1 | 60 | 40 | 12 | 2 | 0 | 1 | 0 |
| Char Kukurmari* | 256 | 256 | 165 | 0 | 0 | 91 | 256 | 0 | 0 | 2 | 63 | 57 | 27 | 10 | 0 | 1 | 96 |
| Char Phuljore* | 4250 | 2823 | 2419 | 12 | 122 | 270 | 2823 | 14 | 123 | 85 | 865 | 820 | 279 | 254 | 4 | 76 | 303 |
| Char Phuljore | 1874 | 1182 | 1088 | 11 | 80 | 3 | 1182 | 6 | 43 | 32 | 398 | 364 | 154 | 109 | 2 | 42 | 32 |
| Kaijarchar | 1344 | 785 | 775 | 0 | 10 | 0 | 785 | 7 | 58 | 25 | 277 | 247 | 87 | 69 | 1 | 12 | 2 |
| Phuljor | 1032 | 856 | 556 | 1 | 32 | 267 | 856 | 1 | 22 | 28 | 190 | 209 | 38 | 76 | 1 | 22 | 269 |
| Dighalkandi* | 4240 | 2616 | 2207 | 36 | 190 | 183 | 2616 | 26 | 78 | 70 | 762 | 748 | 335 | 267 | 7 | 131 | 192 |
| Hatmagura* | 2082 | 1536 | 934 | 7 | 20 | 575 | 1536 | 11 | 55 | 27 | 360 | 304 | 108 | 69 | 0 | 16 | 586 |
| Atamari | 823 | 530 | 509 | 1 | 19 | 1 | 530 | 4 | 35 | 18 | 204 | 154 | 53 | 38 | 0 | 7 | 17 |
| Hatmagura | 1259 | 1006 | 425 | 6 | 1 | 574 | 1006 | 7 | 20 | 9 | 156 | 150 | 55 | 31 | 0 | 9 | 569 |
| Jorkhali Golabari* | 5943 | 3525 | 3176 | 14 | 118 | 217 | 3525 | 34 | 142 | 95 | 1044 | 938 | 397 | 400 | 6 | 194 | 275 |
| Char Golabari | 3353 | 2201 | 1925 | 8 | 54 | 214 | 2201 | 23 | 85 | 61 | 641 | 524 | 252 | 229 | 1 | 136 | 249 |
| Jorkhali Golabari | 1043 | 518 | 480 | 2 | 35 | 1 | 518 | 2 | 13 | 13 | 174 | 146 | 54 | 60 | 1 | 38 | 17 |
| Partabaju | 953 | 427 | 416 | 0 | 11 | 0 | 427 | 8 | 19 | 11 | 133 | 149 | 38 | 56 | 1 | 9 | 3 |
| Ramchandrapur | 594 | 379 | 355 | 4 | 18 | 2 | 379 | 1 | 25 | 10 | 96 | 119 | 53 | 55 | 3 | 11 | 6 |
| Kaladaha* | 1021 | 593 | 587 | 1 | 4 | 1 | 593 | 2 | 20 | 15 | 185 | 197 | 78 | 70 | 2 | 19 | 5 |
| Kamarpara* | 1124 | 638 | 625 | 3 | 9 | 1 | 638 | 3 | 42 | 16 | 180 | 213 | 91 | 62 | 2 | 24 | 5 |
| Khamar Magura* | 2224 | 1435 | 1419 | 0 | 12 | 4 | 1435 | 18 | 76 | 30 | 447 | 454 | 178 | 174 | 2 | 52 | 4 |
| Chandabari | 401 | 273 | 273 | 0 | 0 | 0 | 273 | 12 | 20 | 5 | 105 | 82 | 17 | 23 | 0 | 6 | 3 |
| Khamar Magura | 1823 | 1162 | 1146 | 0 | 12 | 4 | 1162 | 6 | 56 | 25 | 342 | 372 | 161 | 151 | 2 | 46 | 1 |
| Khilkati* | 2775 | 2114 | 1722 | 9 | 29 | 354 | 2114 | 30 | 79 | 59 | 599 | 551 | 218 | 148 | 2 | 54 | 374 |
| Kukurmari* | 1408 | 1071 | 724 | 6 | 4 | 337 | 1071 | 2 | 40 | 14 | 244 | 304 | 88 | 100 | 0 | 32 | 247 |
| Phularpara* | 1005 | 589 | 550 | 23 | 15 | 1 | 589 | 5 | 13 | 27 | 202 | 213 | 51 | 62 | 0 | 10 | 6 |
| Karaichara Union | 36412 | 23752 | 20652 | 380 | 1495 | 1225 | 23752 | 392 | 829 | 560 | 7016 | 6629 | 2726 | 2482 | 51 | 1102 | 1965 |
| Rural | 36412 | 23752 | 20652 | 380 | 1495 | 1225 | 23752 | 392 | 829 | 560 | 7016 | 6629 | 2726 | 2482 | 51 | 1102 | 1965 |
| Urban | 0 | 0 | 0 | 0 | 0 | 0 | 0 | 0 | 0 | 0 | 0 | 0 | 0 | 0 | 0 | 0 | 0 |
| Bagulargar (1st Portion)* | 1250 | 742 | 734 | 2 | 6 | 0 | 742 | 3 | 29 | 14 | 297 | 220 | 83 | 51 | 1 | 19 | 25 |
| Bagulargar (1st Part) | 821 | 541 | 535 | 2 | 4 | 0 | 541 | 2 | 11 | 11 | 240 | 153 | 57 | 34 | 0 | 9 | 24 |

| Administrative Unit, Location and Community | Population | Field of Education | | | | | Highest Level of Education Attained | | | | | | | | | | |
|--|---------------|--------------------|---------------|-------------|--------------|-------------|-------------------------------------|--|-------------------------------------|-----------------|--------------|--------------|-------------------------------|------------------------------|----------------------------|----------------------|--|
| | | Total | General | Technical | Religious | Others | Total | Attended School but Not Completed Play/Nursery/ KG/Pre-Primary/Class I | Play/Nursery/KG/Pre-Primary student | Student-Class I | Class I- V | Class VI- IX | SSC/Dakhl/O-Level/ Equivalent | HSC/Alim/A-Level/ Equivalent | Diploma/Nursing/ Midwifery | Graduate and above** | Non-formal/Informal Education and Others |
| 1 | 2 | 3 | 4 | 5 | 6 | 7 | 8 | 9 | 10 | 11 | 12 | 13 | 14 | 15 | 16 | 17 | 18 |
| Bagulargar (2nd Part) | 429 | 201 | 199 | 0 | 2 | 0 | 201 | 1 | 18 | 3 | 57 | 67 | 26 | 17 | 1 | 10 | 1 |
| Bara Bhangbari* | 2744 | 1793 | 1695 | 35 | 60 | 3 | 1793 | 25 | 85 | 51 | 535 | 491 | 229 | 230 | 6 | 78 | 63 |
| Bhelamari* | 4814 | 2903 | 2595 | 8 | 283 | 17 | 2903 | 24 | 106 | 80 | 1028 | 876 | 329 | 271 | 2 | 133 | 54 |
| Binodtangi* | 4502 | 3130 | 2687 | 57 | 227 | 159 | 3130 | 26 | 82 | 52 | 958 | 833 | 429 | 360 | 6 | 129 | 255 |
| Binodtangi | 2416 | 1688 | 1540 | 24 | 114 | 10 | 1688 | 7 | 40 | 30 | 550 | 507 | 275 | 205 | 3 | 56 | 15 |
| Ilshamari | 947 | 716 | 490 | 22 | 56 | 148 | 716 | 5 | 17 | 11 | 155 | 138 | 81 | 51 | 2 | 24 | 232 |
| Laldoba | 1139 | 726 | 657 | 11 | 57 | 1 | 726 | 14 | 25 | 11 | 253 | 188 | 73 | 104 | 1 | 49 | 8 |
| Char Gujamanika* | 2098 | 1496 | 1128 | 42 | 50 | 276 | 1496 | 9 | 46 | 44 | 371 | 425 | 152 | 98 | 2 | 47 | 302 |
| Chhota Bhangbari* | 956 | 534 | 493 | 3 | 33 | 5 | 534 | 2 | 21 | 25 | 166 | 155 | 70 | 47 | 4 | 39 | 5 |
| Dhalirbanda* | 1263 | 793 | 727 | 25 | 25 | 16 | 793 | 3 | 15 | 16 | 260 | 261 | 78 | 57 | 5 | 16 | 82 |
| Garpara (1st Portion)* | 382 | 215 | 205 | 6 | 4 | 0 | 215 | 0 | 12 | 7 | 73 | 50 | 36 | 18 | 0 | 18 | 1 |
| Garpara (1st Part) | 382 | 215 | 205 | 6 | 4 | 0 | 215 | 0 | 12 | 7 | 73 | 50 | 36 | 18 | 0 | 18 | 1 |
| Garpara (2nd Portion)* | 1049 | 708 | 602 | 29 | 20 | 57 | 708 | 51 | 53 | 13 | 146 | 180 | 72 | 91 | 1 | 31 | 70 |
| Garpara (2nd Part) | 1049 | 708 | 602 | 29 | 20 | 57 | 708 | 51 | 53 | 13 | 146 | 180 | 72 | 91 | 1 | 31 | 70 |
| Ghughumari* | 2990 | 1910 | 1725 | 43 | 136 | 6 | 1910 | 23 | 91 | 56 | 549 | 602 | 218 | 208 | 8 | 152 | 3 |
| Ghugumari Nijpara | 1709 | 1063 | 983 | 27 | 53 | 0 | 1063 | 8 | 56 | 25 | 249 | 344 | 143 | 128 | 6 | 103 | 1 |
| Mathabhangapara | 1281 | 847 | 742 | 16 | 83 | 6 | 847 | 15 | 35 | 31 | 300 | 258 | 75 | 80 | 2 | 49 | 2 |
| Jatirpara* | 2638 | 1917 | 1248 | 1 | 109 | 559 | 1917 | 11 | 44 | 47 | 393 | 383 | 167 | 132 | 1 | 55 | 684 |
| Kajla* | 57 | 36 | 35 | 1 | 0 | 0 | 36 | 0 | 1 | 1 | 9 | 11 | 7 | 5 | 0 | 2 | 0 |
| Karaichara* | 6518 | 4360 | 3902 | 97 | 257 | 104 | 4360 | 177 | 146 | 90 | 1164 | 1192 | 471 | 537 | 10 | 238 | 335 |
| Pashchim Karaichara (Mahisbathan) | 2161 | 1467 | 1356 | 31 | 70 | 10 | 1467 | 132 | 38 | 30 | 436 | 413 | 155 | 171 | 2 | 74 | 16 |
| Purba Karaichara | 4357 | 2893 | 2546 | 66 | 187 | 94 | 2893 | 45 | 108 | 60 | 728 | 779 | 316 | 366 | 8 | 164 | 319 |
| Kumarpara* | 531 | 314 | 302 | 2 | 1 | 9 | 314 | 0 | 7 | 0 | 62 | 88 | 58 | 70 | 0 | 20 | 9 |
| Nalchhia (Part)* | 4620 | 2901 | 2574 | 29 | 284 | 14 | 2901 | 38 | 91 | 64 | 1005 | 862 | 327 | 307 | 5 | 125 | 77 |
| Pashchim Nalchhia | 2924 | 1787 | 1610 | 18 | 146 | 13 | 1787 | 30 | 51 | 33 | 624 | 505 | 201 | 182 | 3 | 88 | 70 |
| Purba Nalchhia | 1696 | 1114 | 964 | 11 | 138 | 1 | 1114 | 8 | 40 | 31 | 381 | 357 | 126 | 125 | 2 | 37 | 7 |
| Sidhuli Union | 21797 | 14508 | 11881 | 230 | 629 | 1768 | 14508 | 158 | 623 | 439 | 4119 | 4234 | 1657 | 1266 | 35 | 680 | 1297 |
| Rural | 12594 | 8141 | 6309 | 88 | 393 | 1351 | 8141 | 65 | 336 | 268 | 2325 | 2419 | 938 | 656 | 22 | 269 | 843 |
| Urban | 9203 | 6367 | 5572 | 142 | 236 | 417 | 6367 | 93 | 287 | 171 | 1794 | 1815 | 719 | 610 | 13 | 411 | 454 |
| Bayra* | 681 | 361 | 225 | 3 | 22 | 111 | 361 | 1 | 12 | 17 | 78 | 104 | 75 | 43 | 3 | 7 | 21 |
| Bhatian* | 9203 | 6367 | 5572 | 142 | 236 | 417 | 6367 | 93 | 287 | 171 | 1794 | 1815 | 719 | 610 | 13 | 411 | 454 |
| Bir Bhatian | 2675 | 1999 | 1893 | 38 | 50 | 18 | 1999 | 22 | 81 | 37 | 565 | 580 | 230 | 235 | 4 | 213 | 32 |
| Bir Lotabar | 2169 | 1312 | 1250 | 19 | 31 | 12 | 1312 | 10 | 77 | 45 | 464 | 371 | 137 | 111 | 3 | 79 | 15 |
| Char Bhatian | 4359 | 3056 | 2429 | 85 | 155 | 387 | 3056 | 61 | 129 | 89 | 765 | 864 | 352 | 264 | 6 | 119 | 407 |
| Binjali Rampur* | 5 | 2 | 0 | 0 | 2 | 0 | 2 | 0 | 0 | 0 | 2 | 0 | 0 | 0 | 0 | 0 | 0 |
| Char Lotabar* | 4730 | 2728 | 2472 | 43 | 196 | 17 | 2728 | 20 | 165 | 87 | 817 | 875 | 367 | 263 | 7 | 108 | 19 |
| Char Madangopal* | 943 | 729 | 429 | 12 | 22 | 266 | 729 | 3 | 19 | 27 | 169 | 128 | 58 | 38 | 0 | 22 | 265 |
| Char Nandina* | 721 | 567 | 244 | 3 | 24 | 296 | 567 | 1 | 14 | 22 | 113 | 127 | 38 | 50 | 3 | 19 | 180 |
| Ghona Madangopal* | 243 | 156 | 141 | 3 | 3 | 9 | 156 | 1 | 7 | 4 | 41 | 60 | 17 | 19 | 1 | 6 | 0 |
| Hatbari* | 1184 | 695 | 610 | 1 | 59 | 25 | 695 | 20 | 20 | 31 | 249 | 258 | 52 | 45 | 1 | 18 | 1 |
| Kaziabari* | 494 | 328 | 196 | 1 | 12 | 119 | 328 | 8 | 7 | 10 | 157 | 89 | 39 | 12 | 0 | 5 | 1 |
| Kulupara* | 213 | 119 | 109 | 4 | 6 | 0 | 119 | 0 | 6 | 0 | 43 | 41 | 14 | 7 | 0 | 8 | 0 |
| Mahmudpur* | 178 | 172 | 171 | 0 | 0 | 1 | 172 | 5 | 1 | 0 | 123 | 32 | 5 | 3 | 0 | 3 | 0 |
| Mujahata* | 294 | 171 | 162 | 5 | 3 | 1 | 171 | 1 | 11 | 10 | 48 | 51 | 25 | 15 | 0 | 10 | 0 |
| Noapara* | 19 | 12 | 11 | 0 | 0 | 1 | 12 | 0 | 1 | 1 | 3 | 4 | 1 | 1 | 0 | 0 | 1 |
| Rampur* | 154 | 88 | 76 | 1 | 10 | 1 | 88 | 0 | 2 | 3 | 28 | 46 | 6 | 3 | 0 | 0 | 0 |
| Rayer Chhara (Rayerpara)* | 736 | 537 | 460 | 2 | 7 | 68 | 537 | 3 | 16 | 6 | 94 | 160 | 72 | 55 | 6 | 23 | 102 |
| Sadrabari* | 1466 | 943 | 895 | 8 | 25 | 15 | 943 | 1 | 38 | 27 | 270 | 334 | 145 | 83 | 1 | 38 | 6 |
| Sidhuli* | 334 | 334 | 8 | 0 | 0 | 326 | 334 | 0 | 12 | 13 | 60 | 69 | 7 | 2 | 0 | 0 | 171 |
| Sonapatal* | 48 | 48 | 2 | 2 | 0 | 44 | 48 | 1 | 2 | 3 | 7 | 13 | 3 | 1 | 0 | 0 | 18 |
| Telipara* | 151 | 151 | 98 | 0 | 2 | 51 | 151 | 0 | 3 | 7 | 23 | 28 | 14 | 16 | 0 | 2 | 58 |
| Melandaha Upazila | 320679 | 206333 | 171813 | 2876 | 22491 | 9153 | 206333 | 1767 | 8269 | 5852 | 65784 | 58635 | 21247 | 18682 | 626 | 10235 | 15236 |
| Rural | 264742 | 167041 | 140882 | 2358 | 16904 | 6897 | 167041 | 1491 | 6817 | 4889 | 54247 | 48127 | 17090 | 14784 | 488 | 7462 | 11646 |
| Urban | 55937 | 39292 | 30931 | 518 | 5587 | 2256 | 39292 | 276 | 1452 | 963 | 11537 | 10508 | 4157 | 3898 | 138 | 2773 | 3590 |

| Administrative Unit, Location and Community | Population | Field of Education | | | | | Highest Level of Education Attained | | | | | | | | | | | |
|--|--------------|--------------------|--------------|------------|-------------|-------------|-------------------------------------|--|-------------------------------------|-----------------|-------------|--------------|--------------------------------|------------------------------|----------------------------|----------------------|--|--|
| | | Total | General | Technical | Religious | Others | Total | Attended School but Not Completed Play/Nursery/ KG/Pre-Primary/Class I | Play/Nursery/KG/Pre-Primary student | Student-Class I | Class I- V | Class VI- IX | SSC/Dakhil/O-Level/ Equivalent | HSC/Alim/A-Level/ Equivalent | Diploma/Nursing/ Midwifery | Graduate and above** | Non-formal/Informal Education and Others | |
| 1 | 2 | 3 | 4 | 5 | 6 | 7 | 8 | 9 | 10 | 11 | 12 | 13 | 14 | 15 | 16 | 17 | 18 | |
| Hazrabari Paurashava | 17655 | 10913 | 9583 | 134 | 812 | 384 | 10913 | 80 | 331 | 301 | 3180 | 3052 | 1287 | 1071 | 34 | 669 | 908 | |
| Ward No. 01 | 1933 | 1093 | 958 | 16 | 114 | 5 | 1093 | 8 | 40 | 37 | 390 | 295 | 139 | 82 | 4 | 67 | 31 | |
| Dhaluabari (2nd Khanda) (Part)* | 320 | 131 | 120 | 0 | 10 | 1 | 131 | 3 | 4 | 2 | 46 | 37 | 25 | 6 | 0 | 8 | 0 | |
| Dhaluabari (2nd Part) | 320 | 131 | 120 | 0 | 10 | 1 | 131 | 3 | 4 | 2 | 46 | 37 | 25 | 6 | 0 | 8 | 0 | |
| Gojamanika* | 1099 | 584 | 497 | 13 | 74 | 0 | 584 | 5 | 22 | 26 | 233 | 147 | 70 | 48 | 2 | 30 | 1 | |
| Gojamanika (Part) | 1099 | 584 | 497 | 13 | 74 | 0 | 584 | 5 | 22 | 26 | 233 | 147 | 70 | 48 | 2 | 30 | 1 | |
| Konamalancha (Part)* | 514 | 378 | 341 | 3 | 30 | 4 | 378 | 0 | 14 | 9 | 111 | 111 | 44 | 28 | 2 | 29 | 30 | |
| Ward No. 02 | 2421 | 1438 | 1327 | 12 | 97 | 2 | 1438 | 13 | 77 | 51 | 454 | 419 | 176 | 124 | 3 | 93 | 28 | |
| Dhaluabari (1st Khanda)* | 1961 | 1109 | 1010 | 7 | 90 | 2 | 1109 | 11 | 52 | 44 | 375 | 336 | 124 | 79 | 2 | 58 | 28 | |
| Dhaluabari (1st Part) | 1961 | 1109 | 1010 | 7 | 90 | 2 | 1109 | 11 | 52 | 44 | 375 | 336 | 124 | 79 | 2 | 58 | 28 | |
| Dhaluabari (2nd Khanda) (Part)* | 115 | 76 | 69 | 2 | 5 | 0 | 76 | 0 | 5 | 1 | 21 | 27 | 10 | 9 | 0 | 3 | 0 | |
| Dhaluabari (2nd Part) | 115 | 76 | 69 | 2 | 5 | 0 | 76 | 0 | 5 | 1 | 21 | 27 | 10 | 9 | 0 | 3 | 0 | |
| Konamalancha (Part)* | 345 | 253 | 248 | 3 | 2 | 0 | 253 | 2 | 20 | 6 | 58 | 56 | 42 | 36 | 1 | 32 | 0 | |
| Ward No. 03 | 2031 | 1170 | 1081 | 14 | 75 | 0 | 1170 | 5 | 29 | 27 | 321 | 387 | 150 | 140 | 6 | 65 | 40 | |
| Brahmanpara (Part)* | 2031 | 1170 | 1081 | 14 | 75 | 0 | 1170 | 5 | 29 | 27 | 321 | 387 | 150 | 140 | 6 | 65 | 40 | |
| Ward No. 04 | 1322 | 750 | 654 | 23 | 53 | 20 | 750 | 4 | 19 | 15 | 212 | 200 | 128 | 93 | 1 | 40 | 38 | |
| Brahmanpara (Part)* | 1322 | 750 | 654 | 23 | 53 | 20 | 750 | 4 | 19 | 15 | 212 | 200 | 128 | 93 | 1 | 40 | 38 | |
| Ward No. 05 | 1705 | 1140 | 1047 | 1 | 92 | 0 | 1140 | 1 | 27 | 41 | 316 | 303 | 108 | 78 | 0 | 32 | 234 | |
| Char Adiarpara* | 513 | 513 | 513 | 0 | 0 | 0 | 513 | 0 | 4 | 15 | 117 | 94 | 24 | 26 | 0 | 9 | 224 | |
| Dilalerpara* | 1192 | 627 | 534 | 1 | 92 | 0 | 627 | 1 | 23 | 26 | 199 | 209 | 84 | 52 | 0 | 23 | 10 | |
| Naya Para | 1192 | 627 | 534 | 1 | 92 | 0 | 627 | 1 | 23 | 26 | 199 | 209 | 84 | 52 | 0 | 23 | 10 | |
| Ward No. 06 | 2885 | 1805 | 1435 | 24 | 135 | 211 | 1805 | 15 | 34 | 42 | 533 | 457 | 155 | 158 | 4 | 63 | 344 | |
| Bir Adiarpara* | 461 | 340 | 282 | 11 | 47 | 0 | 340 | 14 | 3 | 10 | 131 | 90 | 42 | 29 | 0 | 21 | 0 | |
| Dilalerpara (Part)* | 2424 | 1465 | 1153 | 13 | 88 | 211 | 1465 | 1 | 31 | 32 | 402 | 367 | 113 | 129 | 4 | 42 | 344 | |
| Ward No. 07 | 1672 | 1025 | 882 | 16 | 109 | 18 | 1025 | 6 | 26 | 34 | 257 | 270 | 146 | 147 | 6 | 117 | 16 | |
| Gurmapara* | 156 | 122 | 88 | 0 | 19 | 15 | 122 | 2 | 2 | 2 | 37 | 36 | 12 | 9 | 0 | 7 | 15 | |
| Hazrabari* | 1516 | 903 | 794 | 16 | 90 | 3 | 903 | 4 | 24 | 32 | 220 | 234 | 134 | 138 | 6 | 110 | 1 | |
| Ward No. 08 | 1990 | 1444 | 1257 | 25 | 70 | 92 | 1444 | 5 | 48 | 38 | 382 | 399 | 187 | 147 | 6 | 135 | 97 | |
| Jagatpatta* | 702 | 460 | 419 | 8 | 31 | 2 | 460 | 3 | 21 | 9 | 172 | 129 | 55 | 39 | 3 | 24 | 5 | |
| Konamalancha (Part)* | 1288 | 984 | 838 | 17 | 39 | 90 | 984 | 2 | 27 | 29 | 210 | 270 | 132 | 108 | 3 | 111 | 92 | |
| Karaichara | 967 | 773 | 645 | 10 | 28 | 90 | 773 | 2 | 24 | 22 | 153 | 195 | 97 | 87 | 3 | 101 | 89 | |
| Konamalancha (Part) | 321 | 211 | 193 | 7 | 11 | 0 | 211 | 0 | 3 | 7 | 57 | 75 | 35 | 21 | 0 | 10 | 3 | |
| Ward No. 09 | 1696 | 1048 | 942 | 3 | 67 | 36 | 1048 | 23 | 31 | 16 | 315 | 322 | 98 | 102 | 4 | 57 | 80 | |
| Fulkocho* | 1023 | 577 | 498 | 1 | 42 | 36 | 577 | 7 | 14 | 11 | 162 | 197 | 56 | 53 | 0 | 26 | 51 | |
| China Shukarpar | 290 | 138 | 131 | 0 | 5 | 2 | 138 | 2 | 5 | 1 | 45 | 44 | 10 | 14 | 0 | 8 | 9 | |
| Fulkocho | 733 | 439 | 367 | 1 | 37 | 34 | 439 | 5 | 9 | 10 | 117 | 153 | 46 | 39 | 0 | 18 | 42 | |
| Paharipatal* | 673 | 471 | 444 | 2 | 25 | 0 | 471 | 16 | 17 | 5 | 153 | 125 | 42 | 49 | 4 | 31 | 29 | |
| Melandaha Paurashava | 34884 | 26116 | 19253 | 340 | 4656 | 1867 | 26116 | 186 | 1025 | 604 | 7645 | 6827 | 2635 | 2560 | 96 | 1923 | 2615 | |
| Ward No. 01 | 3383 | 2525 | 1966 | 17 | 373 | 169 | 2525 | 22 | 106 | 56 | 889 | 677 | 215 | 187 | 5 | 85 | 283 | |
| Nayanagar (Part)* | 3383 | 2525 | 1966 | 17 | 373 | 169 | 2525 | 22 | 106 | 56 | 889 | 677 | 215 | 187 | 5 | 85 | 283 | |
| Purba Nayanagar | 3383 | 2525 | 1966 | 17 | 373 | 169 | 2525 | 22 | 106 | 56 | 889 | 677 | 215 | 187 | 5 | 85 | 283 | |
| Ward No. 02 | 1504 | 943 | 790 | 12 | 130 | 11 | 943 | 2 | 43 | 25 | 351 | 264 | 89 | 55 | 2 | 25 | 87 | |
| Dighalerbari* | 854 | 625 | 568 | 2 | 45 | 10 | 625 | 1 | 25 | 9 | 223 | 160 | 56 | 44 | 2 | 18 | 87 | |
| Nayanagar (Part)* | 650 | 318 | 222 | 10 | 85 | 1 | 318 | 1 | 18 | 16 | 128 | 104 | 33 | 11 | 0 | 7 | 0 | |
| Pashchim Nayanagar | 650 | 318 | 222 | 10 | 85 | 1 | 318 | 1 | 18 | 16 | 128 | 104 | 33 | 11 | 0 | 7 | 0 | |
| Ward No. 03 | 4308 | 2871 | 2293 | 32 | 537 | 9 | 2871 | 18 | 144 | 70 | 998 | 781 | 293 | 250 | 3 | 134 | 180 | |
| Chakdaha* | 2198 | 1458 | 1102 | 24 | 328 | 4 | 1458 | 10 | 70 | 37 | 455 | 375 | 158 | 138 | 0 | 83 | 132 | |
| Sadarbari* | 2110 | 1413 | 1191 | 8 | 209 | 5 | 1413 | 8 | 74 | 33 | 543 | 406 | 135 | 112 | 3 | 51 | 48 | |
| Ward No. 04 | 3062 | 2263 | 1839 | 68 | 190 | 166 | 2263 | 14 | 107 | 47 | 604 | 651 | 243 | 252 | 3 | 156 | 186 | |
| Jalalpur (Part)* | 854 | 724 | 531 | 5 | 24 | 164 | 724 | 6 | 34 | 6 | 193 | 171 | 63 | 58 | 0 | 24 | 169 | |
| Uttar Jalalpur | 854 | 724 | 531 | 5 | 24 | 164 | 724 | 6 | 34 | 6 | 193 | 171 | 63 | 58 | 0 | 24 | 169 | |
| Shahjadpur (Part)* | 2208 | 1539 | 1308 | 63 | 166 | 2 | 1539 | 8 | 73 | 41 | 411 | 480 | 180 | 194 | 3 | 132 | 17 | |
| Uttar Shahjadpur | 2208 | 1539 | 1308 | 63 | 166 | 2 | 1539 | 8 | 73 | 41 | 411 | 480 | 180 | 194 | 3 | 132 | 17 | |

| Administrative Unit, Location and Community | Population | Field of Education | | | | | Highest Level of Education Attained | | | | | | | | | | |
|--|--------------|--------------------|--------------|------------|-------------|------------|-------------------------------------|--|-------------------------------------|-----------------|-------------|--------------|--------------------------------|------------------------------|----------------------------|----------------------|--|
| | | Total | General | Technical | Religious | Others | Total | Attended School but Not Completed Play/Nursery/ KG/Pre-Primary/Class I | Play/Nursery/KG/Pre-Primary student | Student-Class I | Class I- V | Class VI- IX | SSC/Dakhil/O-Level/ Equivalent | HSC/Alim/A-Level/ Equivalent | Diploma/Nursing/ Midwifery | Graduate and above** | Non-formal/Informal Education and Others |
| 1 | 2 | 3 | 4 | 5 | 6 | 7 | 8 | 9 | 10 | 11 | 12 | 13 | 14 | 15 | 16 | 17 | 18 |
| Ward No. 05 | 4981 | 3923 | 2682 | 49 | 408 | 784 | 3923 | 61 | 162 | 97 | 1004 | 1036 | 336 | 322 | 34 | 257 | 614 |
| Adipati (Part)* | 2654 | 2040 | 1743 | 42 | 236 | 19 | 2040 | 33 | 92 | 54 | 600 | 602 | 205 | 219 | 29 | 203 | 3 |
| Uttar Adipait | 2654 | 2040 | 1743 | 42 | 236 | 19 | 2040 | 33 | 92 | 54 | 600 | 602 | 205 | 219 | 29 | 203 | 3 |
| Shahjadpur (Part)* | 2327 | 1883 | 939 | 7 | 172 | 765 | 1883 | 28 | 70 | 43 | 404 | 434 | 131 | 103 | 5 | 54 | 611 |
| Pashchim Shahjadpur | 2327 | 1883 | 939 | 7 | 172 | 765 | 1883 | 28 | 70 | 43 | 404 | 434 | 131 | 103 | 5 | 54 | 611 |
| Ward No. 06 | 2800 | 2067 | 1727 | 18 | 273 | 49 | 2067 | 10 | 96 | 59 | 542 | 543 | 255 | 261 | 11 | 207 | 83 |
| Baghadoba (Part)* | 504 | 349 | 279 | 6 | 63 | 1 | 349 | 1 | 33 | 14 | 113 | 112 | 27 | 23 | 2 | 12 | 12 |
| Purba Uttar Baghadoba | 504 | 349 | 279 | 6 | 63 | 1 | 349 | 1 | 33 | 14 | 113 | 112 | 27 | 23 | 2 | 12 | 12 |
| Jalalpur (Part)* | 430 | 298 | 267 | 0 | 10 | 21 | 298 | 0 | 11 | 8 | 73 | 74 | 44 | 44 | 1 | 38 | 5 |
| Dakkhin Jalalpur | 430 | 298 | 267 | 0 | 10 | 21 | 298 | 0 | 11 | 8 | 73 | 74 | 44 | 44 | 1 | 38 | 5 |
| Phulsenna* | 1435 | 1029 | 832 | 11 | 180 | 6 | 1029 | 6 | 40 | 31 | 264 | 267 | 132 | 128 | 8 | 113 | 40 |
| Shahjadpur (Part)* | 431 | 391 | 349 | 1 | 20 | 21 | 391 | 3 | 12 | 6 | 92 | 90 | 52 | 66 | 0 | 44 | 26 |
| Dakkhin Shahjadpur | 431 | 391 | 349 | 1 | 20 | 21 | 391 | 3 | 12 | 6 | 92 | 90 | 52 | 66 | 0 | 44 | 26 |
| Ward No. 07 | 3916 | 2644 | 2125 | 37 | 444 | 38 | 2644 | 21 | 101 | 67 | 789 | 645 | 326 | 300 | 13 | 269 | 113 |
| Adipait (Part)* | 1249 | 803 | 752 | 6 | 45 | 0 | 803 | 15 | 34 | 9 | 187 | 165 | 113 | 136 | 5 | 136 | 3 |
| Dakkhin Adipait | 1249 | 803 | 752 | 6 | 45 | 0 | 803 | 15 | 34 | 9 | 187 | 165 | 113 | 136 | 5 | 136 | 3 |
| Baghadoba (Part)* | 349 | 172 | 136 | 5 | 30 | 1 | 172 | 2 | 7 | 6 | 54 | 55 | 15 | 11 | 0 | 5 | 17 |
| Pashchim Baghadoba | 349 | 172 | 136 | 5 | 30 | 1 | 172 | 2 | 7 | 6 | 54 | 55 | 15 | 11 | 0 | 5 | 17 |
| Gobindapur 1st Khanda (Part)* | 482 | 339 | 300 | 8 | 31 | 0 | 339 | 1 | 20 | 10 | 89 | 89 | 38 | 49 | 5 | 38 | 0 |
| Purba Nagerpara | 482 | 339 | 300 | 8 | 31 | 0 | 339 | 1 | 20 | 10 | 89 | 89 | 38 | 49 | 5 | 38 | 0 |
| Melandaha (Part)* | 1836 | 1330 | 937 | 18 | 338 | 37 | 1330 | 3 | 40 | 42 | 459 | 336 | 160 | 104 | 3 | 90 | 93 |
| Baraipara | 1081 | 787 | 684 | 13 | 90 | 0 | 787 | 1 | 31 | 27 | 283 | 191 | 92 | 72 | 3 | 53 | 34 |
| Purba Milikadanga | 755 | 543 | 253 | 5 | 248 | 37 | 543 | 2 | 9 | 15 | 176 | 145 | 68 | 32 | 0 | 37 | 59 |
| Ward No. 08 | 5261 | 4066 | 3028 | 45 | 776 | 217 | 4066 | 18 | 135 | 85 | 1144 | 1038 | 460 | 481 | 9 | 443 | 253 |
| Basudebpur (Part)* | 156 | 98 | 78 | 1 | 18 | 1 | 98 | 1 | 4 | 0 | 32 | 32 | 11 | 12 | 0 | 3 | 3 |
| Uttar Basudebpur | 156 | 98 | 78 | 1 | 18 | 1 | 98 | 1 | 4 | 0 | 32 | 32 | 11 | 12 | 0 | 3 | 3 |
| Deolabari* | 351 | 217 | 173 | 16 | 28 | 0 | 217 | 2 | 12 | 5 | 72 | 58 | 27 | 30 | 0 | 11 | 0 |
| Gobindapur 1st Khanda (Part)* | 3529 | 2799 | 2291 | 19 | 348 | 141 | 2799 | 11 | 94 | 61 | 760 | 661 | 319 | 364 | 7 | 353 | 169 |
| Debpara | 713 | 532 | 382 | 4 | 65 | 81 | 532 | 1 | 15 | 14 | 169 | 113 | 41 | 61 | 1 | 32 | 85 |
| Gobindapur | 1047 | 744 | 667 | 2 | 75 | 0 | 744 | 1 | 31 | 15 | 264 | 228 | 86 | 72 | 1 | 46 | 0 |
| Gobindapur Nagerpara | 1097 | 936 | 746 | 10 | 120 | 60 | 936 | 6 | 33 | 20 | 186 | 210 | 108 | 142 | 5 | 160 | 66 |
| Melandaha Bazar | 672 | 587 | 496 | 3 | 88 | 0 | 587 | 3 | 15 | 12 | 141 | 110 | 84 | 89 | 0 | 115 | 18 |
| Kamdebbari (Part)* | 716 | 620 | 303 | 2 | 240 | 75 | 620 | 0 | 18 | 10 | 159 | 198 | 57 | 39 | 1 | 57 | 81 |
| Kamdebbari | 716 | 620 | 303 | 2 | 240 | 75 | 620 | 0 | 18 | 10 | 159 | 198 | 57 | 39 | 1 | 57 | 81 |
| Melandaha (Part)* | 509 | 332 | 183 | 7 | 142 | 0 | 332 | 4 | 7 | 9 | 121 | 89 | 46 | 36 | 1 | 19 | 0 |
| Pashchim Malikadanga | 509 | 332 | 183 | 7 | 142 | 0 | 332 | 4 | 7 | 9 | 121 | 89 | 46 | 36 | 1 | 19 | 0 |
| Ward No. 09 | 5669 | 4814 | 2803 | 62 | 1525 | 424 | 4814 | 20 | 131 | 98 | 1324 | 1192 | 418 | 452 | 16 | 347 | 816 |
| Gobindapur 1st Khanda (Part)* | 4009 | 3726 | 1997 | 49 | 1450 | 230 | 3726 | 7 | 102 | 65 | 925 | 885 | 317 | 347 | 12 | 294 | 772 |
| Gobindapur Nathpara | 263 | 219 | 199 | 6 | 12 | 2 | 219 | 0 | 10 | 4 | 54 | 49 | 26 | 25 | 3 | 37 | 11 |
| Kazirpara | 3312 | 3073 | 1563 | 33 | 1380 | 97 | 3073 | 5 | 74 | 55 | 799 | 745 | 248 | 276 | 8 | 236 | 627 |
| Melandaha Bazar | 434 | 434 | 235 | 10 | 58 | 131 | 434 | 2 | 18 | 6 | 72 | 91 | 43 | 46 | 1 | 21 | 134 |
| Kamdeb Bari (Part)* | 386 | 278 | 79 | 8 | 0 | 191 | 278 | 5 | 4 | 7 | 94 | 91 | 24 | 28 | 2 | 18 | 5 |
| Kamdeb Bari | 386 | 278 | 79 | 8 | 0 | 191 | 278 | 5 | 4 | 7 | 94 | 91 | 24 | 28 | 2 | 18 | 5 |
| Pachurpara* | 1274 | 810 | 727 | 5 | 75 | 3 | 810 | 8 | 25 | 26 | 305 | 216 | 77 | 77 | 2 | 35 | 39 |
| Panchurpara | 1274 | 810 | 727 | 5 | 75 | 3 | 810 | 8 | 25 | 26 | 305 | 216 | 77 | 77 | 2 | 35 | 39 |
| Adra Union | 19949 | 12858 | 10212 | 343 | 1623 | 680 | 12858 | 81 | 471 | 349 | 3604 | 3511 | 1430 | 1330 | 57 | 706 | 1319 |
| Rural | 19949 | 12858 | 10212 | 343 | 1623 | 680 | 12858 | 81 | 471 | 349 | 3604 | 3511 | 1430 | 1330 | 57 | 706 | 1319 |
| Urban | 0 | 0 | 0 | 0 | 0 | 0 | 0 | 0 | 0 | 0 | 0 | 0 | 0 | 0 | 0 | 0 | 0 |
| Adra* | 3808 | 2455 | 1822 | 96 | 395 | 142 | 2455 | 13 | 85 | 64 | 667 | 642 | 273 | 258 | 15 | 136 | 302 |
| Pashchim Adra | 1541 | 929 | 723 | 41 | 165 | 0 | 929 | 6 | 31 | 28 | 258 | 233 | 119 | 120 | 10 | 57 | 67 |
| Purba Adra | 2267 | 1526 | 1099 | 55 | 230 | 142 | 1526 | 7 | 54 | 36 | 409 | 409 | 154 | 138 | 5 | 79 | 235 |
| Araz Bagdia* | 205 | 141 | 129 | 6 | 5 | 1 | 141 | 0 | 8 | 2 | 30 | 36 | 13 | 21 | 4 | 23 | 4 |
| Baghadoba (Part)* | 4359 | 2806 | 2325 | 89 | 297 | 95 | 2806 | 24 | 117 | 93 | 846 | 770 | 322 | 276 | 14 | 154 | 190 |

| Administrative Unit, Location and Community | Population | Field of Education | | | | | Highest Level of Education Attained | | | | | | | | | | |
|--|--------------|--------------------|--------------|------------|-------------|------------|-------------------------------------|--|-------------------------------------|-----------------|-------------|--------------|-------------------------------|------------------------------|----------------------------|----------------------|--|
| | | Total | General | Technical | Religious | Others | Total | Attended School but Not Completed Play/Nursery/ KG/Pre-Primary/Class I | Play/Nursery/KG/Pre-Primary student | Student-Class I | Class I- V | Class VI- IX | SSC/Dakhl/O-Level/ Equivalent | HSC/Alim/A-Level/ Equivalent | Diploma/Nursing/ Midwifery | Graduate and above** | Non-formal/Informal Education and Others |
| 1 | 2 | 3 | 4 | 5 | 6 | 7 | 8 | 9 | 10 | 11 | 12 | 13 | 14 | 15 | 16 | 17 | 18 |
| Alairpar | 1105 | 696 | 606 | 31 | 57 | 2 | 696 | 8 | 36 | 35 | 221 | 188 | 94 | 66 | 1 | 39 | 8 |
| Dakkhin Baghdadoba | 2448 | 1589 | 1364 | 57 | 165 | 3 | 1589 | 12 | 50 | 46 | 506 | 456 | 187 | 180 | 12 | 103 | 37 |
| Namabanda Baghdadoba | 806 | 521 | 355 | 1 | 75 | 90 | 521 | 4 | 31 | 12 | 119 | 126 | 41 | 30 | 1 | 12 | 145 |
| Baluata* | 732 | 445 | 369 | 15 | 61 | 0 | 445 | 1 | 38 | 3 | 109 | 139 | 56 | 61 | 7 | 30 | 1 |
| Changdaria* | 537 | 290 | 241 | 0 | 49 | 0 | 290 | 3 | 23 | 8 | 98 | 84 | 26 | 18 | 2 | 20 | 8 |
| Dosra Baluata* | 208 | 120 | 108 | 0 | 12 | 0 | 120 | 1 | 7 | 2 | 21 | 36 | 13 | 22 | 0 | 7 | 11 |
| Girda* | 445 | 270 | 224 | 1 | 45 | 0 | 270 | 1 | 17 | 3 | 105 | 96 | 27 | 13 | 2 | 6 | 0 |
| Gojamanika* | 1211 | 736 | 654 | 20 | 60 | 2 | 736 | 7 | 27 | 35 | 234 | 214 | 88 | 89 | 3 | 29 | 10 |
| Gojamanika (Part) | 1211 | 736 | 654 | 20 | 60 | 2 | 736 | 7 | 27 | 35 | 234 | 214 | 88 | 89 | 3 | 29 | 10 |
| Melandaha (Part)* | 1435 | 982 | 671 | 30 | 135 | 146 | 982 | 9 | 31 | 20 | 246 | 261 | 79 | 79 | 2 | 41 | 214 |
| Melandaha | 1435 | 982 | 671 | 30 | 135 | 146 | 982 | 9 | 31 | 20 | 246 | 261 | 79 | 79 | 2 | 41 | 214 |
| Melandaha Naoghata* | 774 | 548 | 420 | 15 | 60 | 53 | 548 | 7 | 6 | 7 | 117 | 105 | 67 | 67 | 0 | 40 | 132 |
| Tegharia* | 714 | 519 | 421 | 14 | 68 | 16 | 519 | 2 | 5 | 16 | 115 | 145 | 64 | 75 | 3 | 31 | 63 |
| Thuri* | 5521 | 3546 | 2828 | 57 | 436 | 225 | 3546 | 13 | 107 | 96 | 1016 | 983 | 402 | 351 | 5 | 189 | 384 |
| Kuabaid | 685 | 405 | 350 | 2 | 42 | 11 | 405 | 1 | 22 | 6 | 105 | 97 | 44 | 45 | 0 | 22 | 63 |
| Kuchiamara | 577 | 324 | 296 | 2 | 26 | 0 | 324 | 3 | 10 | 5 | 89 | 104 | 31 | 53 | 0 | 20 | 9 |
| Pashchim Thuri | 912 | 545 | 475 | 2 | 49 | 19 | 545 | 1 | 18 | 26 | 164 | 150 | 68 | 65 | 0 | 24 | 29 |
| Purba Thuri | 854 | 591 | 408 | 20 | 163 | 0 | 591 | 2 | 22 | 15 | 173 | 158 | 80 | 49 | 3 | 47 | 42 |
| Tankipara | 2167 | 1455 | 1121 | 27 | 112 | 195 | 1455 | 6 | 31 | 35 | 394 | 410 | 163 | 126 | 2 | 64 | 224 |
| Zogalganj | 326 | 226 | 178 | 4 | 44 | 0 | 226 | 0 | 4 | 9 | 91 | 64 | 16 | 13 | 0 | 12 | 17 |
| Char Banipakuria Union | 31513 | 20242 | 17777 | 364 | 1259 | 842 | 20242 | 89 | 787 | 606 | 5741 | 6355 | 2331 | 1876 | 117 | 936 | 1404 |
| Rural | 31513 | 20242 | 17777 | 364 | 1259 | 842 | 20242 | 89 | 787 | 606 | 5741 | 6355 | 2331 | 1876 | 117 | 936 | 1404 |
| Urban | 0 | 0 | 0 | 0 | 0 | 0 | 0 | 0 | 0 | 0 | 0 | 0 | 0 | 0 | 0 | 0 | 0 |
| Atabari* | 790 | 502 | 491 | 4 | 7 | 0 | 502 | 0 | 19 | 20 | 122 | 150 | 85 | 73 | 0 | 32 | 1 |
| Bakai* | 1460 | 943 | 874 | 6 | 63 | 0 | 943 | 8 | 25 | 21 | 270 | 313 | 118 | 83 | 4 | 73 | 28 |
| Bhabanipur* | 222 | 130 | 130 | 0 | 0 | 0 | 130 | 1 | 10 | 2 | 44 | 41 | 23 | 5 | 0 | 4 | 0 |
| Bhabki* | 3822 | 2405 | 2222 | 59 | 102 | 22 | 2405 | 16 | 75 | 69 | 674 | 805 | 278 | 264 | 24 | 170 | 30 |
| Bhangunidanga* | 690 | 423 | 396 | 1 | 26 | 0 | 423 | 0 | 20 | 9 | 93 | 144 | 51 | 39 | 0 | 35 | 32 |
| Char Banipakuria* | 10820 | 6996 | 5877 | 75 | 579 | 465 | 6996 | 24 | 264 | 222 | 1984 | 2264 | 746 | 534 | 13 | 226 | 719 |
| Betmari | 2793 | 2070 | 1265 | 14 | 376 | 415 | 2070 | 4 | 70 | 57 | 500 | 554 | 155 | 128 | 3 | 48 | 551 |
| Char Palisha Madhyapara | 2916 | 1782 | 1663 | 23 | 94 | 2 | 1782 | 6 | 80 | 72 | 564 | 623 | 204 | 124 | 5 | 51 | 53 |
| Char Palisha Purbapara | 2634 | 1678 | 1581 | 5 | 52 | 40 | 1678 | 9 | 60 | 43 | 413 | 603 | 232 | 155 | 2 | 84 | 77 |
| Char Palisha Uttarpara | 2477 | 1466 | 1368 | 33 | 57 | 8 | 1466 | 5 | 54 | 50 | 507 | 484 | 155 | 127 | 3 | 43 | 38 |
| Char Chandra (Part)* | 3143 | 1858 | 1796 | 15 | 38 | 9 | 1858 | 2 | 105 | 69 | 539 | 653 | 223 | 196 | 6 | 46 | 19 |
| Madhyerchar | 3143 | 1858 | 1796 | 15 | 38 | 9 | 1858 | 2 | 105 | 69 | 539 | 653 | 223 | 196 | 6 | 46 | 19 |
| Harinapai* | 1223 | 708 | 620 | 24 | 55 | 9 | 708 | 5 | 26 | 27 | 196 | 206 | 90 | 82 | 8 | 47 | 21 |
| Mahiramkul* | 2054 | 1364 | 1119 | 70 | 140 | 35 | 1364 | 4 | 53 | 40 | 359 | 397 | 166 | 140 | 9 | 63 | 133 |
| Randhunigachha* | 869 | 552 | 451 | 21 | 14 | 66 | 552 | 2 | 15 | 14 | 159 | 139 | 66 | 47 | 10 | 25 | 75 |
| Rayerbakai* | 2263 | 1676 | 1381 | 25 | 56 | 214 | 1676 | 9 | 64 | 27 | 430 | 485 | 162 | 159 | 9 | 89 | 242 |
| Shihata* | 2625 | 1643 | 1469 | 38 | 122 | 14 | 1643 | 4 | 62 | 56 | 494 | 447 | 214 | 170 | 31 | 82 | 83 |
| Shihuri* | 1532 | 1042 | 951 | 26 | 57 | 8 | 1042 | 14 | 49 | 30 | 377 | 311 | 109 | 84 | 3 | 44 | 21 |
| Durmut Union | 22385 | 14608 | 12896 | 195 | 625 | 892 | 14608 | 143 | 422 | 321 | 4362 | 4055 | 1670 | 1618 | 44 | 841 | 1132 |
| Rural | 21666 | 14208 | 12539 | 191 | 587 | 891 | 14208 | 140 | 399 | 318 | 4227 | 3962 | 1640 | 1572 | 40 | 809 | 1101 |
| Urban | 719 | 400 | 357 | 4 | 38 | 1 | 400 | 3 | 23 | 3 | 135 | 93 | 30 | 46 | 4 | 32 | 31 |
| Ambaria* | 2162 | 1508 | 1295 | 32 | 31 | 150 | 1508 | 5 | 44 | 22 | 416 | 419 | 223 | 207 | 1 | 106 | 65 |
| Baherchar* | 719 | 400 | 357 | 4 | 38 | 1 | 400 | 3 | 23 | 3 | 135 | 93 | 30 | 46 | 4 | 32 | 31 |
| Char Pangshi* | 503 | 264 | 244 | 0 | 16 | 4 | 264 | 1 | 10 | 5 | 104 | 82 | 32 | 15 | 1 | 1 | 13 |
| Digar Kalabadha (1st Khandal)* | 247 | 226 | 207 | 11 | 8 | 0 | 226 | 1 | 4 | 8 | 78 | 48 | 22 | 28 | 3 | 34 | 0 |
| Digar Kalabadha (1st Part) | 247 | 226 | 207 | 11 | 8 | 0 | 226 | 1 | 4 | 8 | 78 | 48 | 22 | 28 | 3 | 34 | 0 |
| Durmut* | 3236 | 2295 | 1995 | 32 | 106 | 162 | 2295 | 43 | 59 | 57 | 728 | 620 | 229 | 219 | 15 | 116 | 209 |
| Gokulerpara* | 256 | 162 | 136 | 7 | 19 | 0 | 162 | 4 | 4 | 4 | 64 | 45 | 21 | 11 | 2 | 7 | 0 |
| Hamla* | 1547 | 965 | 715 | 4 | 54 | 192 | 965 | 6 | 34 | 29 | 241 | 222 | 95 | 76 | 1 | 40 | 221 |
| Hatija* | 2631 | 1746 | 1631 | 20 | 28 | 67 | 1746 | 17 | 43 | 36 | 547 | 509 | 194 | 203 | 6 | 100 | 91 |
| Bir Hatija | 1386 | 868 | 849 | 7 | 12 | 0 | 868 | 5 | 27 | 19 | 304 | 268 | 87 | 99 | 4 | 40 | 15 |

| Administrative Unit, Location and Community | Population | Field of Education | | | | | Highest Level of Education Attained | | | | | | | | | | |
|--|--------------|--------------------|--------------|------------|-------------|------------|-------------------------------------|--|-------------------------------------|-----------------|-------------|--------------|--------------------------------|------------------------------|----------------------------|----------------------|--|
| | | Total | General | Technical | Religious | Others | Total | Attended School but Not Completed Play/Nursery/ KG/Pre-Primary/Class I | Play/Nursery/KG/Pre-Primary student | Student-Class I | Class I- V | Class VI- IX | SSC/Dakhil/O-Level/ Equivalent | HSC/Alim/A-Level/ Equivalent | Diploma/Nursing/ Midwifery | Graduate and above** | Non-formal/Informal Education and Others |
| 1 | 2 | 3 | 4 | 5 | 6 | 7 | 8 | 9 | 10 | 11 | 12 | 13 | 14 | 15 | 16 | 17 | 18 |
| Char Hatija | 1245 | 878 | 782 | 13 | 16 | 67 | 878 | 12 | 16 | 17 | 243 | 241 | 107 | 104 | 2 | 60 | 76 |
| Jangalia* | 1368 | 885 | 803 | 2 | 1 | 79 | 885 | 5 | 15 | 10 | 211 | 261 | 139 | 103 | 0 | 45 | 96 |
| Kalabadha* | 1056 | 681 | 591 | 27 | 52 | 11 | 681 | 5 | 16 | 13 | 200 | 180 | 76 | 120 | 0 | 40 | 31 |
| Khudiarkanda* | 1670 | 1090 | 789 | 4 | 132 | 165 | 1090 | 7 | 37 | 17 | 301 | 247 | 98 | 78 | 0 | 36 | 269 |
| Khudiakanda | 1670 | 1090 | 789 | 4 | 132 | 165 | 1090 | 7 | 37 | 17 | 301 | 247 | 98 | 78 | 0 | 36 | 269 |
| Ruknai* | 2573 | 1646 | 1554 | 5 | 81 | 6 | 1646 | 26 | 44 | 44 | 540 | 462 | 177 | 199 | 4 | 112 | 38 |
| Sindura Fasal* | 571 | 382 | 355 | 12 | 15 | 0 | 382 | 5 | 3 | 10 | 122 | 126 | 47 | 40 | 1 | 28 | 0 |
| Sitanirband* | 513 | 277 | 257 | 9 | 10 | 1 | 277 | 2 | 7 | 6 | 79 | 94 | 44 | 21 | 0 | 17 | 7 |
| Sultankhali* | 1122 | 819 | 755 | 8 | 6 | 50 | 819 | 5 | 16 | 20 | 235 | 281 | 66 | 95 | 3 | 43 | 55 |
| Surulia* | 2211 | 1262 | 1212 | 18 | 28 | 4 | 1262 | 8 | 63 | 37 | 361 | 366 | 177 | 157 | 3 | 84 | 6 |
| Fulkocha Union | 10048 | 6620 | 5710 | 81 | 287 | 542 | 6620 | 38 | 215 | 188 | 1967 | 1907 | 722 | 584 | 25 | 352 | 622 |
| Rural | 10048 | 6620 | 5710 | 81 | 287 | 542 | 6620 | 38 | 215 | 188 | 1967 | 1907 | 722 | 584 | 25 | 352 | 622 |
| Urban | 0 | 0 | 0 | 0 | 0 | 0 | 0 | 0 | 0 | 0 | 0 | 0 | 0 | 0 | 0 | 0 | 0 |
| Char Adiarpara* | 622 | 386 | 350 | 1 | 35 | 0 | 386 | 3 | 31 | 8 | 129 | 157 | 11 | 27 | 1 | 7 | 12 |
| Jatjar Para | 622 | 386 | 350 | 1 | 35 | 0 | 386 | 3 | 31 | 8 | 129 | 157 | 11 | 27 | 1 | 7 | 12 |
| Fulkocha* | 3223 | 2294 | 1813 | 43 | 120 | 318 | 2294 | 15 | 44 | 51 | 686 | 578 | 236 | 204 | 8 | 125 | 347 |
| Deberchhara | 579 | 463 | 291 | 11 | 11 | 150 | 463 | 4 | 11 | 6 | 92 | 94 | 36 | 40 | 2 | 19 | 159 |
| Fulkocha | 2215 | 1520 | 1227 | 22 | 103 | 168 | 1520 | 9 | 24 | 39 | 485 | 399 | 163 | 127 | 4 | 87 | 183 |
| Kamalabari | 429 | 311 | 295 | 10 | 6 | 0 | 311 | 2 | 9 | 6 | 109 | 85 | 37 | 37 | 2 | 19 | 5 |
| Konamalancha (Part)* | 1081 | 686 | 671 | 3 | 12 | 0 | 686 | 10 | 22 | 17 | 233 | 216 | 91 | 56 | 1 | 39 | 1 |
| Paharipatal* | 148 | 148 | 70 | 6 | 5 | 67 | 148 | 0 | 2 | 4 | 27 | 24 | 11 | 13 | 2 | 0 | 65 |
| Rajapur* | 583 | 297 | 294 | 3 | 0 | 0 | 297 | 1 | 7 | 6 | 80 | 101 | 37 | 42 | 1 | 22 | 0 |
| Rekhirpara* | 1905 | 1072 | 1015 | 15 | 42 | 0 | 1072 | 6 | 48 | 38 | 310 | 290 | 165 | 100 | 8 | 83 | 24 |
| Telipara* | 2486 | 1737 | 1497 | 10 | 73 | 157 | 1737 | 3 | 61 | 64 | 502 | 541 | 171 | 142 | 4 | 76 | 173 |
| Ghosherpara Union | 32742 | 21009 | 18488 | 120 | 1501 | 900 | 21009 | 229 | 754 | 627 | 6790 | 6430 | 2319 | 1833 | 35 | 912 | 1080 |
| Rural | 32742 | 21009 | 18488 | 120 | 1501 | 900 | 21009 | 229 | 754 | 627 | 6790 | 6430 | 2319 | 1833 | 35 | 912 | 1080 |
| Urban | 0 | 0 | 0 | 0 | 0 | 0 | 0 | 0 | 0 | 0 | 0 | 0 | 0 | 0 | 0 | 0 | 0 |
| Amirti* | 2662 | 1851 | 1583 | 8 | 220 | 40 | 1851 | 21 | 58 | 48 | 668 | 494 | 192 | 179 | 2 | 139 | 50 |
| Bade Palashtala* | 443 | 262 | 248 | 3 | 11 | 0 | 262 | 2 | 11 | 16 | 89 | 73 | 28 | 28 | 0 | 15 | 0 |
| Bagbari* | 4357 | 2687 | 2541 | 16 | 128 | 2 | 2687 | 37 | 90 | 79 | 934 | 847 | 298 | 245 | 11 | 135 | 11 |
| Bagbari | 316 | 205 | 182 | 1 | 22 | 0 | 205 | 0 | 5 | 11 | 100 | 71 | 9 | 6 | 1 | 2 | 0 |
| Char Bagbari | 572 | 391 | 374 | 1 | 16 | 0 | 391 | 3 | 17 | 8 | 118 | 137 | 44 | 38 | 1 | 24 | 1 |
| Dakkhin Bagbari | 689 | 421 | 415 | 2 | 4 | 0 | 421 | 1 | 10 | 15 | 134 | 138 | 50 | 50 | 4 | 19 | 0 |
| Maishkail | 1351 | 892 | 839 | 2 | 50 | 1 | 892 | 28 | 23 | 24 | 322 | 261 | 103 | 67 | 0 | 57 | 7 |
| Taraf Ray | 630 | 366 | 351 | 1 | 14 | 0 | 366 | 4 | 13 | 9 | 121 | 100 | 43 | 53 | 4 | 19 | 0 |
| Top Bagbari | 799 | 412 | 380 | 9 | 22 | 1 | 412 | 1 | 22 | 12 | 139 | 140 | 49 | 31 | 1 | 14 | 3 |
| Banda Kandarpara* | 629 | 424 | 407 | 8 | 8 | 1 | 424 | 7 | 19 | 26 | 153 | 129 | 26 | 43 | 0 | 20 | 1 |
| Bangshi Beltail* | 2016 | 1372 | 1179 | 3 | 186 | 4 | 1372 | 26 | 53 | 37 | 480 | 379 | 150 | 123 | 3 | 73 | 48 |
| Bir Bangshi | 753 | 563 | 415 | 1 | 145 | 2 | 563 | 11 | 20 | 16 | 206 | 157 | 40 | 49 | 2 | 24 | 38 |
| Char Bangshi | 1263 | 809 | 764 | 2 | 41 | 2 | 809 | 15 | 33 | 21 | 274 | 222 | 110 | 74 | 1 | 49 | 10 |
| Beltail Khayerpara* | 1285 | 871 | 750 | 5 | 82 | 34 | 871 | 32 | 19 | 9 | 252 | 239 | 168 | 80 | 0 | 41 | 31 |
| Charalkandi* | 1008 | 711 | 640 | 8 | 63 | 0 | 711 | 16 | 25 | 17 | 277 | 229 | 57 | 54 | 1 | 26 | 9 |
| Chhabilapur* | 5048 | 3291 | 2683 | 20 | 212 | 376 | 3291 | 21 | 134 | 106 | 1055 | 920 | 272 | 210 | 6 | 91 | 476 |
| Akandapara | 658 | 489 | 331 | 4 | 19 | 135 | 489 | 1 | 13 | 19 | 97 | 110 | 42 | 31 | 0 | 19 | 157 |
| Dakkhin Chhabilapur | 676 | 423 | 368 | 6 | 46 | 3 | 423 | 1 | 19 | 26 | 135 | 134 | 46 | 37 | 3 | 8 | 14 |
| Pashchim Chhabilapur | 745 | 597 | 387 | 7 | 46 | 157 | 597 | 6 | 32 | 6 | 157 | 139 | 45 | 32 | 0 | 7 | 173 |
| Purba Chhabilapur | 2343 | 1390 | 1252 | 2 | 55 | 81 | 1390 | 12 | 61 | 46 | 528 | 413 | 110 | 80 | 1 | 39 | 100 |
| Uttar Chhabilapur | 626 | 392 | 345 | 1 | 46 | 0 | 392 | 1 | 9 | 9 | 138 | 124 | 29 | 30 | 2 | 18 | 32 |
| Ghosherpara* | 6739 | 4502 | 3937 | 13 | 118 | 434 | 4502 | 28 | 143 | 125 | 1246 | 1421 | 525 | 408 | 7 | 177 | 422 |
| Bir Ghosherpara | 2798 | 1889 | 1534 | 5 | 53 | 297 | 1889 | 7 | 54 | 46 | 529 | 587 | 187 | 133 | 4 | 63 | 279 |
| Char Ghosherpara | 3941 | 2613 | 2403 | 8 | 65 | 137 | 2613 | 21 | 89 | 79 | 717 | 834 | 338 | 275 | 3 | 114 | 143 |
| Kahetpara* | 1050 | 709 | 692 | 6 | 11 | 0 | 709 | 2 | 17 | 15 | 209 | 226 | 89 | 90 | 0 | 52 | 9 |
| Nagerpara* | 751 | 458 | 415 | 1 | 42 | 0 | 458 | 0 | 24 | 19 | 135 | 163 | 58 | 41 | 0 | 13 | 5 |
| Pathanpara* | 2415 | 1277 | 1166 | 8 | 101 | 2 | 1277 | 10 | 50 | 50 | 437 | 452 | 111 | 114 | 4 | 48 | 1 |
| Saguna* | 4339 | 2594 | 2247 | 21 | 319 | 7 | 2594 | 27 | 111 | 80 | 855 | 858 | 345 | 218 | 1 | 82 | 17 |

| Administrative Unit, Location and Community | Population | Field of Education | | | | | Highest Level of Education Attained | | | | | | | | | | |
|--|--------------|--------------------|--------------|------------|-------------|------------|-------------------------------------|--|-------------------------------------|-----------------|-------------|--------------|---------------------------------|------------------------------|----------------------------|----------------------|--|
| | | Total | General | Technical | Religious | Others | Total | Attended School but Not Completed Play/Nursery/ KG/Pre-Primary/Class I | Play/Nursery/KG/Pre-Primary student | Student-Class I | Class I- V | Class VI- IX | SSC/Dakshil/O-Level/ Equivalent | HSC/Alim/A-Level/ Equivalent | Diploma/Nursing/ Midwifery | Graduate and above** | Non-formal/Informal Education and Others |
| 1 | 2 | 3 | 4 | 5 | 6 | 7 | 8 | 9 | 10 | 11 | 12 | 13 | 14 | 15 | 16 | 17 | 18 |
| Bir Saguna | 1362 | 817 | 764 | 2 | 51 | 0 | 817 | 14 | 53 | 24 | 280 | 257 | 109 | 61 | 0 | 15 | 4 |
| Char Saguna | 2977 | 1777 | 1483 | 19 | 268 | 7 | 1777 | 13 | 58 | 56 | 575 | 601 | 236 | 157 | 1 | 67 | 13 |
| Jhawgara Union | 27570 | 17963 | 16346 | 151 | 855 | 611 | 17963 | 220 | 819 | 487 | 5934 | 5448 | 1807 | 1430 | 52 | 757 | 1009 |
| Rural | 27570 | 17963 | 16346 | 151 | 855 | 611 | 17963 | 220 | 819 | 487 | 5934 | 5448 | 1807 | 1430 | 52 | 757 | 1009 |
| Urban | 0 | 0 | 0 | 0 | 0 | 0 | 0 | 0 | 0 | 0 | 0 | 0 | 0 | 0 | 0 | 0 | 0 |
| Bhatrabari* | 169 | 100 | 87 | 1 | 12 | 0 | 100 | 2 | 4 | 4 | 29 | 31 | 14 | 13 | 0 | 3 | 0 |
| Chanderbanda* | 525 | 318 | 317 | 0 | 1 | 0 | 318 | 7 | 8 | 27 | 112 | 91 | 27 | 30 | 1 | 15 | 0 |
| Dularbari* | 105 | 105 | 61 | 0 | 1 | 43 | 105 | 2 | 3 | 2 | 34 | 23 | 7 | 4 | 0 | 0 | 30 |
| Gutia* | 101 | 67 | 67 | 0 | 0 | 0 | 67 | 0 | 4 | 2 | 26 | 19 | 8 | 7 | 0 | 1 | 0 |
| Indrabari* | 3024 | 2196 | 1992 | 19 | 68 | 117 | 2196 | 14 | 86 | 54 | 721 | 632 | 217 | 195 | 1 | 89 | 187 |
| Pashchimpara | 1980 | 1519 | 1329 | 15 | 59 | 116 | 1519 | 9 | 57 | 36 | 477 | 419 | 146 | 126 | 1 | 70 | 178 |
| Purbapara | 1044 | 677 | 663 | 4 | 9 | 1 | 677 | 5 | 29 | 18 | 244 | 213 | 71 | 69 | 0 | 19 | 9 |
| Jhawgara* | 5769 | 3713 | 3354 | 18 | 126 | 215 | 3713 | 32 | 163 | 85 | 1076 | 1164 | 434 | 297 | 10 | 206 | 246 |
| Daherpara | 1522 | 998 | 964 | 8 | 26 | 0 | 998 | 11 | 36 | 25 | 288 | 330 | 109 | 79 | 6 | 105 | 9 |
| Dakshin Jhawgara | 1622 | 978 | 905 | 7 | 66 | 0 | 978 | 5 | 60 | 19 | 299 | 333 | 133 | 91 | 1 | 32 | 5 |
| Pashchim Jhawgara | 1175 | 678 | 657 | 2 | 18 | 1 | 678 | 4 | 26 | 16 | 213 | 227 | 88 | 60 | 1 | 32 | 11 |
| Purba Jhawgara | 1450 | 1059 | 828 | 1 | 16 | 214 | 1059 | 12 | 41 | 25 | 276 | 274 | 104 | 67 | 2 | 37 | 221 |
| Kapashatia* | 3562 | 2264 | 2071 | 12 | 164 | 17 | 2264 | 59 | 96 | 50 | 744 | 740 | 214 | 129 | 12 | 64 | 156 |
| Manki* | 1741 | 1178 | 1036 | 18 | 111 | 13 | 1178 | 4 | 35 | 30 | 469 | 328 | 109 | 101 | 6 | 69 | 27 |
| Pairbari* | 1368 | 912 | 839 | 10 | 58 | 5 | 912 | 13 | 42 | 21 | 361 | 248 | 79 | 70 | 1 | 51 | 26 |
| Natun Pairbari | 412 | 240 | 234 | 1 | 4 | 1 | 240 | 3 | 11 | 8 | 79 | 71 | 28 | 22 | 1 | 16 | 1 |
| Pairbari | 956 | 672 | 605 | 9 | 54 | 4 | 672 | 10 | 31 | 13 | 282 | 177 | 51 | 48 | 0 | 35 | 25 |
| Rehai Palashtala* | 1706 | 1067 | 1025 | 12 | 30 | 0 | 1067 | 10 | 50 | 34 | 394 | 284 | 129 | 108 | 8 | 32 | 18 |
| Ruhili* | 2196 | 1403 | 1326 | 22 | 54 | 1 | 1403 | 24 | 86 | 41 | 460 | 438 | 150 | 119 | 7 | 67 | 11 |
| Sheikhsadi* | 4341 | 2492 | 2339 | 22 | 122 | 9 | 2492 | 31 | 137 | 87 | 780 | 828 | 260 | 186 | 4 | 67 | 112 |
| Sheikhsadi | 2459 | 1333 | 1261 | 10 | 55 | 7 | 1333 | 20 | 64 | 48 | 411 | 441 | 139 | 85 | 0 | 33 | 92 |
| Sheikhsadi Natunpara | 1181 | 717 | 672 | 8 | 35 | 2 | 717 | 11 | 43 | 26 | 246 | 218 | 67 | 58 | 4 | 24 | 20 |
| Tupkarchar | 701 | 442 | 406 | 4 | 32 | 0 | 442 | 0 | 30 | 13 | 123 | 169 | 54 | 43 | 0 | 10 | 0 |
| Tagarchar* | 2963 | 2148 | 1832 | 17 | 108 | 191 | 2148 | 22 | 105 | 50 | 728 | 622 | 159 | 171 | 2 | 93 | 196 |
| Kulia Union | 23160 | 13838 | 12269 | 114 | 1130 | 325 | 13838 | 124 | 568 | 417 | 4598 | 3892 | 1459 | 1233 | 21 | 668 | 858 |
| Rural | 20481 | 11975 | 10531 | 74 | 1049 | 321 | 11975 | 117 | 495 | 362 | 4021 | 3356 | 1254 | 1012 | 17 | 519 | 822 |
| Urban | 2679 | 1863 | 1738 | 40 | 81 | 4 | 1863 | 7 | 73 | 55 | 577 | 536 | 205 | 221 | 4 | 149 | 36 |
| Ballabhpur* | 828 | 342 | 283 | 6 | 52 | 1 | 342 | 1 | 20 | 15 | 110 | 112 | 38 | 26 | 3 | 8 | 9 |
| Bhaluka* | 1768 | 996 | 834 | 2 | 150 | 10 | 996 | 8 | 52 | 20 | 328 | 306 | 93 | 66 | 3 | 46 | 74 |
| Chinitola* | 2180 | 1417 | 1214 | 4 | 130 | 69 | 1417 | 15 | 57 | 35 | 499 | 404 | 160 | 85 | 2 | 69 | 91 |
| Chinitola | 1675 | 1143 | 1024 | 0 | 50 | 69 | 1143 | 14 | 39 | 26 | 419 | 317 | 127 | 67 | 0 | 43 | 91 |
| Pirgachha | 505 | 274 | 190 | 4 | 80 | 0 | 274 | 1 | 18 | 9 | 80 | 87 | 33 | 18 | 2 | 26 | 0 |
| Daudkura* | 365 | 226 | 212 | 1 | 13 | 0 | 226 | 1 | 15 | 6 | 90 | 66 | 14 | 20 | 0 | 11 | 3 |
| Dephlapara* | 438 | 271 | 265 | 6 | 0 | 0 | 271 | 1 | 12 | 7 | 66 | 86 | 53 | 28 | 0 | 18 | 0 |
| Kangal Kursha* | 1764 | 957 | 889 | 11 | 55 | 2 | 957 | 8 | 44 | 21 | 360 | 259 | 103 | 104 | 1 | 50 | 7 |
| Dhalir Bhita | 482 | 199 | 198 | 1 | 0 | 0 | 199 | 3 | 17 | 6 | 51 | 44 | 28 | 28 | 0 | 21 | 1 |
| Kangal Kursha | 1282 | 758 | 691 | 10 | 55 | 2 | 758 | 5 | 27 | 15 | 309 | 215 | 75 | 76 | 1 | 29 | 6 |
| Kulia* | 3351 | 2016 | 1705 | 12 | 297 | 2 | 2016 | 24 | 70 | 64 | 663 | 567 | 186 | 164 | 4 | 96 | 178 |
| Pacha Bahala* | 2969 | 1906 | 1532 | 9 | 129 | 236 | 1906 | 9 | 48 | 51 | 558 | 476 | 155 | 130 | 2 | 64 | 413 |
| Pacha Bahala | 2390 | 1444 | 1197 | 7 | 104 | 136 | 1444 | 4 | 41 | 40 | 453 | 426 | 140 | 113 | 2 | 55 | 170 |
| Puglipara | 579 | 462 | 335 | 2 | 25 | 100 | 462 | 5 | 7 | 11 | 105 | 50 | 15 | 17 | 0 | 9 | 243 |
| Sadipaiti* | 2867 | 1691 | 1511 | 11 | 169 | 0 | 1691 | 12 | 98 | 60 | 591 | 514 | 170 | 157 | 1 | 57 | 31 |
| Sadipati (Part-1) | 2867 | 1691 | 1511 | 11 | 169 | 0 | 1691 | 12 | 98 | 60 | 591 | 514 | 170 | 157 | 1 | 57 | 31 |
| Sadipati (2nd Portion)* | 714 | 370 | 354 | 2 | 13 | 1 | 370 | 0 | 12 | 22 | 112 | 99 | 56 | 39 | 1 | 20 | 9 |
| Sadipati (2nd Part) | 714 | 370 | 354 | 2 | 13 | 1 | 370 | 0 | 12 | 22 | 112 | 99 | 56 | 39 | 1 | 20 | 9 |
| Tanki* | 2679 | 1863 | 1738 | 40 | 81 | 4 | 1863 | 7 | 73 | 55 | 577 | 536 | 205 | 221 | 4 | 149 | 36 |
| Daudpur | 465 | 343 | 299 | 10 | 32 | 2 | 343 | 0 | 21 | 17 | 124 | 91 | 45 | 34 | 1 | 10 | 0 |
| Nayapara | 392 | 225 | 194 | 4 | 27 | 0 | 225 | 0 | 9 | 2 | 72 | 83 | 24 | 8 | 1 | 6 | 20 |
| Paragali | 362 | 309 | 293 | 5 | 10 | 1 | 309 | 2 | 6 | 7 | 103 | 91 | 24 | 49 | 0 | 21 | 6 |
| Ramarpara | 376 | 181 | 180 | 0 | 0 | 1 | 181 | 1 | 6 | 6 | 71 | 41 | 24 | 13 | 0 | 18 | 1 |

| Administrative Unit, Location and Community | Population | Field of Education | | | | | Highest Level of Education Attained | | | | | | | | | | |
|--|--------------|--------------------|--------------|------------|-------------|------------|-------------------------------------|--|-------------------------------------|-----------------|-------------|--------------|--------------------------------|------------------------------|----------------------------|----------------------|--|
| | | Total | General | Technical | Religious | Others | Total | Attended School but Not Completed Play/Nursery/ KG/Pre-Primary/Class I | Play/Nursery/KG/Pre-Primary student | Student-Class I | Class I- V | Class VI- IX | SSC/Dakhil/O-Level/ Equivalent | HSC/Alim/A-Level/ Equivalent | Diploma/Nursing/ Midwifery | Graduate and above** | Non-formal/Informal Education and Others |
| 1 | 2 | 3 | 4 | 5 | 6 | 7 | 8 | 9 | 10 | 11 | 12 | 13 | 14 | 15 | 16 | 17 | 18 |
| Tanaki | 1084 | 805 | 772 | 21 | 12 | 0 | 805 | 4 | 31 | 23 | 207 | 230 | 88 | 117 | 2 | 94 | 9 |
| Tarakandi* | 1349 | 864 | 858 | 4 | 2 | 0 | 864 | 35 | 28 | 25 | 362 | 219 | 77 | 83 | 0 | 32 | 3 |
| Tegharia* | 1888 | 919 | 874 | 6 | 39 | 0 | 919 | 3 | 39 | 36 | 282 | 248 | 149 | 110 | 0 | 48 | 4 |
| Mahmudpur Union | 39097 | 23361 | 18260 | 409 | 3947 | 745 | 23361 | 280 | 1309 | 838 | 7878 | 6521 | 2207 | 1960 | 36 | 1015 | 1317 |
| Rural | 39097 | 23361 | 18260 | 409 | 3947 | 745 | 23361 | 280 | 1309 | 838 | 7878 | 6521 | 2207 | 1960 | 36 | 1015 | 1317 |
| Urban | 0 | 0 | 0 | 0 | 0 | 0 | 0 | 0 | 0 | 0 | 0 | 0 | 0 | 0 | 0 | 0 | 0 |
| Banda Elangi* | 547 | 262 | 180 | 2 | 79 | 1 | 262 | 9 | 10 | 5 | 115 | 82 | 21 | 6 | 0 | 7 | 7 |
| Banda Elengi | 547 | 262 | 180 | 2 | 79 | 1 | 262 | 9 | 10 | 5 | 115 | 82 | 21 | 6 | 0 | 7 | 7 |
| Baniabari* | 3361 | 2164 | 1506 | 11 | 461 | 186 | 2164 | 25 | 98 | 74 | 694 | 604 | 188 | 147 | 0 | 106 | 228 |
| Imampur* | 1649 | 1033 | 875 | 41 | 117 | 0 | 1033 | 0 | 73 | 47 | 349 | 310 | 113 | 106 | 2 | 28 | 5 |
| Khabuli* | 1704 | 829 | 583 | 27 | 219 | 0 | 829 | 1 | 70 | 37 | 296 | 216 | 76 | 78 | 0 | 48 | 7 |
| Khasimara* | 4189 | 2524 | 2117 | 57 | 264 | 86 | 2524 | 18 | 111 | 101 | 866 | 763 | 247 | 230 | 6 | 97 | 85 |
| Khasimara | 2189 | 1191 | 1058 | 15 | 112 | 6 | 1191 | 3 | 55 | 56 | 433 | 366 | 126 | 112 | 4 | 31 | 5 |
| Purarchar | 839 | 517 | 438 | 27 | 52 | 0 | 517 | 9 | 22 | 11 | 174 | 171 | 49 | 48 | 0 | 32 | 1 |
| Putiagara | 1161 | 816 | 621 | 15 | 100 | 80 | 816 | 6 | 34 | 34 | 259 | 226 | 72 | 70 | 2 | 34 | 79 |
| Mahmudpur* | 18577 | 11000 | 8607 | 188 | 1924 | 281 | 11000 | 100 | 637 | 412 | 3737 | 2927 | 1062 | 917 | 14 | 461 | 733 |
| Adbaria | 2016 | 1201 | 901 | 43 | 216 | 41 | 1201 | 21 | 64 | 43 | 415 | 319 | 104 | 97 | 4 | 48 | 86 |
| Banabandha | 589 | 359 | 201 | 4 | 124 | 30 | 359 | 2 | 17 | 9 | 87 | 93 | 29 | 20 | 1 | 16 | 85 |
| Char Mahmudpur | 4448 | 2388 | 1801 | 26 | 549 | 12 | 2388 | 8 | 168 | 104 | 840 | 591 | 224 | 216 | 3 | 98 | 136 |
| Gobindi | 3384 | 1986 | 1566 | 45 | 284 | 91 | 1986 | 26 | 145 | 69 | 650 | 502 | 205 | 190 | 0 | 84 | 115 |
| Kezaikata | 4348 | 2532 | 1992 | 33 | 500 | 7 | 2532 | 25 | 136 | 119 | 936 | 689 | 233 | 147 | 1 | 89 | 157 |
| Mahmudpur | 2049 | 1395 | 1266 | 25 | 103 | 1 | 1395 | 8 | 64 | 38 | 424 | 404 | 172 | 166 | 4 | 72 | 43 |
| Nalsia | 1743 | 1139 | 880 | 12 | 148 | 99 | 1139 | 10 | 43 | 30 | 385 | 329 | 95 | 81 | 1 | 54 | 111 |
| Nanglapara Baga* | 530 | 325 | 244 | 11 | 70 | 0 | 325 | 3 | 20 | 11 | 88 | 115 | 37 | 35 | 2 | 10 | 4 |
| Payla* | 8540 | 5224 | 4148 | 72 | 813 | 191 | 5224 | 124 | 290 | 151 | 1733 | 1504 | 463 | 441 | 12 | 258 | 248 |
| Ag Payla | 3081 | 1771 | 1527 | 45 | 195 | 4 | 1771 | 15 | 96 | 49 | 586 | 530 | 179 | 179 | 9 | 98 | 30 |
| Charaldar | 947 | 684 | 647 | 3 | 34 | 0 | 684 | 88 | 13 | 16 | 277 | 167 | 46 | 61 | 0 | 16 | 0 |
| Pachh Payla | 3709 | 2188 | 1625 | 15 | 521 | 27 | 2188 | 15 | 164 | 67 | 684 | 667 | 195 | 187 | 2 | 135 | 72 |
| Roknaipara | 803 | 581 | 349 | 9 | 63 | 160 | 581 | 6 | 17 | 19 | 186 | 140 | 43 | 14 | 1 | 9 | 146 |
| Nangla Union | 22877 | 14163 | 11212 | 284 | 2474 | 193 | 14163 | 113 | 631 | 416 | 5547 | 3942 | 1239 | 1108 | 33 | 529 | 605 |
| Rural | 22877 | 14163 | 11212 | 284 | 2474 | 193 | 14163 | 113 | 631 | 416 | 5547 | 3942 | 1239 | 1108 | 33 | 529 | 605 |
| Urban | 0 | 0 | 0 | 0 | 0 | 0 | 0 | 0 | 0 | 0 | 0 | 0 | 0 | 0 | 0 | 0 | 0 |
| Banda Rouha* | 2329 | 1357 | 1136 | 10 | 211 | 0 | 1357 | 9 | 72 | 54 | 659 | 329 | 98 | 61 | 1 | 38 | 36 |
| Basudebpur (Part)* | 3510 | 1986 | 1510 | 62 | 409 | 5 | 1986 | 29 | 77 | 83 | 911 | 516 | 145 | 107 | 8 | 57 | 53 |
| Basudebpur | 1182 | 685 | 561 | 18 | 106 | 0 | 685 | 17 | 19 | 34 | 324 | 174 | 54 | 37 | 1 | 24 | 1 |
| Kaurabaid | 977 | 550 | 430 | 6 | 113 | 1 | 550 | 5 | 35 | 20 | 264 | 146 | 33 | 25 | 0 | 11 | 11 |
| Rupshata | 1351 | 751 | 519 | 38 | 190 | 4 | 751 | 7 | 23 | 29 | 323 | 196 | 58 | 45 | 7 | 22 | 41 |
| Bayradanga* | 1257 | 765 | 599 | 21 | 144 | 1 | 765 | 8 | 37 | 12 | 269 | 231 | 61 | 64 | 1 | 45 | 37 |
| Deulabari* | 3217 | 1965 | 1534 | 51 | 375 | 5 | 1965 | 11 | 74 | 43 | 649 | 547 | 197 | 183 | 6 | 123 | 132 |
| Deulabari | 1635 | 946 | 752 | 12 | 181 | 1 | 946 | 8 | 31 | 20 | 326 | 237 | 101 | 101 | 2 | 67 | 53 |
| Pramanikpara | 694 | 444 | 352 | 15 | 77 | 0 | 444 | 1 | 20 | 5 | 147 | 131 | 41 | 36 | 2 | 26 | 35 |
| Sardarpara | 888 | 575 | 430 | 24 | 117 | 4 | 575 | 2 | 23 | 18 | 176 | 179 | 55 | 46 | 2 | 30 | 44 |
| Gobindapur 2nd Khanda* | 5166 | 3355 | 2682 | 60 | 560 | 53 | 3355 | 23 | 123 | 96 | 1258 | 965 | 301 | 336 | 5 | 103 | 145 |
| Bagurpara | 1332 | 855 | 722 | 7 | 126 | 0 | 855 | 12 | 39 | 23 | 344 | 270 | 73 | 68 | 0 | 13 | 13 |
| Charaldar | 1531 | 1053 | 785 | 20 | 248 | 0 | 1053 | 5 | 48 | 40 | 411 | 290 | 88 | 124 | 3 | 33 | 11 |
| Gobindapur | 1386 | 864 | 690 | 30 | 132 | 12 | 864 | 2 | 12 | 15 | 287 | 241 | 101 | 94 | 1 | 47 | 64 |
| Majhband Nangla | 917 | 583 | 485 | 3 | 54 | 41 | 583 | 4 | 24 | 18 | 216 | 164 | 39 | 50 | 1 | 10 | 57 |
| Gobindapur 3rd Khanda* | 1335 | 818 | 648 | 23 | 145 | 2 | 818 | 3 | 48 | 25 | 313 | 260 | 62 | 64 | 4 | 29 | 10 |
| Gobindapur | 265 | 195 | 160 | 11 | 23 | 1 | 195 | 0 | 6 | 6 | 65 | 58 | 22 | 16 | 3 | 11 | 8 |
| Kachhmir Tair | 179 | 94 | 71 | 2 | 21 | 0 | 94 | 0 | 10 | 2 | 40 | 27 | 10 | 3 | 0 | 2 | 0 |
| Natarura | 891 | 529 | 417 | 10 | 101 | 1 | 529 | 3 | 32 | 17 | 208 | 175 | 30 | 45 | 1 | 16 | 2 |
| Haripur* | 2827 | 1874 | 1490 | 16 | 250 | 118 | 1874 | 10 | 123 | 34 | 651 | 527 | 169 | 145 | 3 | 70 | 142 |
| Haripur | 1438 | 1024 | 804 | 8 | 94 | 118 | 1024 | 7 | 66 | 14 | 339 | 259 | 74 | 74 | 2 | 47 | 142 |
| Haripur Bhatipara | 377 | 210 | 172 | 8 | 30 | 0 | 210 | 0 | 16 | 2 | 71 | 67 | 25 | 23 | 1 | 5 | 0 |
| Pathalia | 1012 | 640 | 514 | 0 | 126 | 0 | 640 | 3 | 41 | 18 | 241 | 201 | 70 | 48 | 0 | 18 | 0 |

| Administrative Unit, Location and Community | Population | Field of Education | | | | | Highest Level of Education Attained | | | | | | | | | | |
|--|---------------|--------------------|---------------|-------------|--------------|-------------|-------------------------------------|--|-------------------------------------|-----------------|--------------|--------------|---------------------------------|------------------------------|----------------------------|----------------------|--|
| | | Total | General | Technical | Religious | Others | Total | Attended School but Not Completed Play/Nursery/ KG/Pre-Primary/Class I | Play/Nursery/KG/Pre-Primary student | Student-Class I | Class I- V | Class VI- IX | SSC/Dakshil/O-Level/ Equivalent | HSC/Alim/A-Level/ Equivalent | Diploma/Nursing/ Midwifery | Graduate and above** | Non-formal/Informal Education and Others |
| 1 | 2 | 3 | 4 | 5 | 6 | 7 | 8 | 9 | 10 | 11 | 12 | 13 | 14 | 15 | 16 | 17 | 18 |
| Nangla* | 3236 | 2043 | 1613 | 41 | 380 | 9 | 2043 | 20 | 77 | 69 | 837 | 567 | 206 | 148 | 5 | 64 | 50 |
| Munshi Nangla | 2113 | 1372 | 1083 | 35 | 250 | 4 | 1372 | 16 | 51 | 40 | 525 | 400 | 139 | 113 | 5 | 59 | 24 |
| Nalkuri | 780 | 449 | 323 | 6 | 116 | 4 | 449 | 2 | 20 | 21 | 186 | 123 | 42 | 25 | 0 | 5 | 25 |
| Naya Para | 343 | 222 | 207 | 0 | 14 | 1 | 222 | 2 | 6 | 8 | 126 | 44 | 25 | 10 | 0 | 0 | 1 |
| Nayanagar Union | 22823 | 14727 | 12153 | 175 | 1767 | 632 | 14727 | 85 | 571 | 408 | 4907 | 4183 | 1419 | 1301 | 58 | 625 | 1170 |
| Rural | 22823 | 14727 | 12153 | 175 | 1767 | 632 | 14727 | 85 | 571 | 408 | 4907 | 4183 | 1419 | 1301 | 58 | 625 | 1170 |
| Urban | 0 | 0 | 0 | 0 | 0 | 0 | 0 | 0 | 0 | 0 | 0 | 0 | 0 | 0 | 0 | 0 | 0 |
| Alokdia 1st Khanda* | 401 | 279 | 242 | 7 | 30 | 0 | 279 | 0 | 10 | 12 | 80 | 58 | 36 | 34 | 5 | 26 | 18 |
| Alokdia (Part-1) | 401 | 279 | 242 | 7 | 30 | 0 | 279 | 0 | 10 | 12 | 80 | 58 | 36 | 34 | 5 | 26 | 18 |
| Alokdia 2nd Khanda* | 369 | 222 | 169 | 1 | 51 | 1 | 222 | 3 | 16 | 8 | 88 | 50 | 24 | 17 | 0 | 5 | 11 |
| Alokdia (Part-2) | 369 | 222 | 169 | 1 | 51 | 1 | 222 | 3 | 16 | 8 | 88 | 50 | 24 | 17 | 0 | 5 | 11 |
| Bajaraddipara* | 1041 | 811 | 738 | 9 | 49 | 15 | 811 | 14 | 23 | 21 | 334 | 183 | 59 | 91 | 6 | 61 | 19 |
| Bajarddipara | 1041 | 811 | 738 | 9 | 49 | 15 | 811 | 14 | 23 | 21 | 334 | 183 | 59 | 91 | 6 | 61 | 19 |
| Banipakuria* | 435 | 276 | 163 | 6 | 104 | 3 | 276 | 7 | 9 | 3 | 67 | 61 | 28 | 13 | 0 | 4 | 84 |
| Burunga* | 2002 | 1030 | 907 | 24 | 99 | 0 | 1030 | 2 | 47 | 38 | 351 | 321 | 120 | 89 | 1 | 38 | 23 |
| Chhinna* | 186 | 75 | 74 | 0 | 1 | 0 | 75 | 0 | 3 | 1 | 35 | 25 | 1 | 4 | 0 | 5 | 1 |
| Dagi* | 1595 | 915 | 746 | 29 | 126 | 14 | 915 | 2 | 35 | 26 | 328 | 257 | 91 | 82 | 3 | 31 | 60 |
| Hat Gobindaganj* | 23 | 19 | 19 | 0 | 0 | 0 | 19 | 0 | 2 | 0 | 6 | 0 | 2 | 6 | 0 | 3 | 0 |
| Jalalpur (Part)* | 1383 | 1010 | 790 | 6 | 183 | 31 | 1010 | 4 | 31 | 25 | 248 | 305 | 131 | 93 | 5 | 49 | 119 |
| Jalalpur | 1383 | 1010 | 790 | 6 | 183 | 31 | 1010 | 4 | 31 | 25 | 248 | 305 | 131 | 93 | 5 | 49 | 119 |
| Kacharir Chhara* | 54 | 31 | 31 | 0 | 0 | 0 | 31 | 0 | 2 | 2 | 5 | 15 | 5 | 1 | 0 | 1 | 0 |
| Kamarerchar* | 3091 | 2033 | 1566 | 11 | 108 | 348 | 2033 | 17 | 76 | 34 | 636 | 513 | 150 | 121 | 4 | 64 | 418 |
| Kamarerchar (5 No Char) | 3091 | 2033 | 1566 | 11 | 108 | 348 | 2033 | 17 | 76 | 34 | 636 | 513 | 150 | 121 | 4 | 64 | 418 |
| Lakkipur* | 362 | 214 | 204 | 4 | 6 | 0 | 214 | 1 | 4 | 6 | 53 | 59 | 18 | 48 | 1 | 18 | 6 |
| Malancha* | 4081 | 2716 | 2272 | 30 | 413 | 1 | 2716 | 10 | 86 | 87 | 811 | 819 | 304 | 310 | 26 | 166 | 97 |
| Mamabhagina* | 373 | 295 | 280 | 0 | 15 | 0 | 295 | 2 | 15 | 6 | 143 | 72 | 34 | 22 | 0 | 0 | 1 |
| Megharbari* | 3094 | 1930 | 1643 | 9 | 277 | 1 | 1930 | 9 | 76 | 62 | 746 | 575 | 162 | 175 | 4 | 66 | 55 |
| Sadhupur* | 3641 | 2407 | 1865 | 36 | 294 | 212 | 2407 | 12 | 112 | 71 | 830 | 719 | 216 | 145 | 3 | 49 | 250 |
| Udnapara (2nd Khanda)* | 74 | 53 | 53 | 0 | 0 | 0 | 53 | 0 | 1 | 0 | 10 | 35 | 4 | 3 | 0 | 0 | 0 |
| Udnapara(Part-2) | 74 | 53 | 53 | 0 | 0 | 0 | 53 | 0 | 1 | 0 | 10 | 35 | 4 | 3 | 0 | 0 | 0 |
| Udnapara (1st Khanda)* | 465 | 312 | 292 | 3 | 11 | 6 | 312 | 2 | 12 | 6 | 107 | 91 | 23 | 39 | 0 | 25 | 7 |
| Udnapara (Part-1) | 465 | 312 | 292 | 3 | 11 | 6 | 312 | 2 | 12 | 6 | 107 | 91 | 23 | 39 | 0 | 25 | 7 |
| Ukhra* | 153 | 99 | 99 | 0 | 0 | 0 | 99 | 0 | 11 | 0 | 29 | 25 | 11 | 8 | 0 | 14 | 1 |
| Shyampur Union | 15976 | 9915 | 7654 | 166 | 1555 | 540 | 9915 | 99 | 366 | 290 | 3631 | 2512 | 722 | 778 | 18 | 302 | 1197 |
| Rural | 15976 | 9915 | 7654 | 166 | 1555 | 540 | 9915 | 99 | 366 | 290 | 3631 | 2512 | 722 | 778 | 18 | 302 | 1197 |
| Urban | 0 | 0 | 0 | 0 | 0 | 0 | 0 | 0 | 0 | 0 | 0 | 0 | 0 | 0 | 0 | 0 | 0 |
| Goalinirchar* | 15374 | 9510 | 7274 | 155 | 1542 | 539 | 9510 | 98 | 355 | 275 | 3482 | 2398 | 688 | 728 | 18 | 274 | 1194 |
| Amdanga (Part) | 855 | 600 | 540 | 4 | 40 | 16 | 600 | 7 | 34 | 10 | 224 | 114 | 30 | 44 | 1 | 25 | 111 |
| Balurchar | 2835 | 1827 | 1344 | 30 | 451 | 2 | 1827 | 9 | 61 | 41 | 801 | 437 | 109 | 116 | 5 | 49 | 199 |
| Baulerpara | 652 | 306 | 191 | 2 | 113 | 0 | 306 | 2 | 10 | 20 | 128 | 88 | 24 | 21 | 0 | 10 | 3 |
| Char Basanta | 1957 | 1162 | 963 | 19 | 175 | 5 | 1162 | 6 | 75 | 22 | 450 | 363 | 117 | 79 | 2 | 35 | 13 |
| Char No.2 | 830 | 512 | 431 | 24 | 57 | 0 | 512 | 2 | 21 | 21 | 213 | 164 | 34 | 36 | 0 | 7 | 14 |
| Gobindi | 705 | 466 | 402 | 1 | 59 | 4 | 466 | 2 | 21 | 18 | 113 | 146 | 59 | 59 | 1 | 32 | 15 |
| Kezaikata | 2083 | 1418 | 779 | 6 | 202 | 431 | 1418 | 16 | 26 | 33 | 395 | 242 | 76 | 71 | 3 | 29 | 527 |
| Shaympur | 2598 | 1521 | 1185 | 20 | 237 | 79 | 1521 | 46 | 30 | 39 | 593 | 343 | 82 | 115 | 3 | 31 | 239 |
| Tupkerchar | 2859 | 1698 | 1439 | 49 | 208 | 2 | 1698 | 8 | 77 | 71 | 565 | 501 | 157 | 187 | 3 | 56 | 73 |
| Pratapjagri* | 602 | 405 | 380 | 11 | 13 | 1 | 405 | 1 | 11 | 15 | 149 | 114 | 34 | 50 | 0 | 28 | 3 |
| Sarishabari Upazila | 313151 | 217451 | 195840 | 2524 | 10085 | 9002 | 217451 | 2348 | 9570 | 4926 | 62472 | 66043 | 25216 | 21394 | 902 | 13516 | 11064 |
| Rural | 250763 | 170330 | 152866 | 1908 | 8002 | 7554 | 170330 | 1971 | 7555 | 3967 | 49705 | 52867 | 19202 | 16073 | 623 | 9152 | 9215 |
| Urban | 62388 | 47121 | 42974 | 616 | 2083 | 1448 | 47121 | 377 | 2015 | 959 | 12767 | 13176 | 6014 | 5321 | 279 | 4364 | 1849 |
| Sarishabari Paurashava | 51007 | 39173 | 35394 | 517 | 1839 | 1423 | 39173 | 282 | 1627 | 810 | 10639 | 10591 | 5027 | 4449 | 223 | 3822 | 1703 |
| Ward No. 01 | 8705 | 7089 | 6461 | 107 | 456 | 65 | 7089 | 43 | 316 | 142 | 1486 | 1780 | 1042 | 945 | 66 | 1202 | 67 |
| Dhanata* | 2647 | 2088 | 1954 | 35 | 76 | 23 | 2088 | 13 | 93 | 49 | 419 | 522 | 333 | 316 | 27 | 288 | 28 |
| Bir Dhanata | 1241 | 1120 | 1044 | 33 | 29 | 14 | 1120 | 4 | 46 | 20 | 189 | 226 | 168 | 178 | 24 | 244 | 21 |
| Char Dhanata | 1406 | 968 | 910 | 2 | 47 | 9 | 968 | 9 | 47 | 29 | 230 | 296 | 165 | 138 | 3 | 44 | 7 |
| Satpoa* | 6058 | 5001 | 4507 | 72 | 380 | 42 | 5001 | 30 | 223 | 93 | 1067 | 1258 | 709 | 629 | 39 | 914 | 39 |

| Administrative Unit, Location and Community | Population | Field of Education | | | | | Highest Level of Education Attained | | | | | | | | | | |
|--|--------------|--------------------|--------------|------------|------------|------------|-------------------------------------|--|-------------------------------------|-----------------|-------------|--------------|--------------------------------|------------------------------|----------------------------|----------------------|--|
| | | Total | General | Technical | Religious | Others | Total | Attended School but Not Completed Play/Nursery/ KG/Pre-Primary/Class I | Play/Nursery/KG/Pre-Primary student | Student-Class I | Class I- V | Class VI- IX | SSC/Dakhil/O-Level/ Equivalent | HSC/Alim/A-Level/ Equivalent | Diploma/Nursing/ Midwifery | Graduate and above** | Non-formal/Informal Education and Others |
| 1 | 2 | 3 | 4 | 5 | 6 | 7 | 8 | 9 | 10 | 11 | 12 | 13 | 14 | 15 | 16 | 17 | 18 |
| Ward No. 02 | 6692 | 5206 | 4932 | 110 | 107 | 57 | 5206 | 44 | 220 | 112 | 1325 | 1457 | 699 | 691 | 28 | 539 | 91 |
| Bhurarbari* | 4692 | 3914 | 3675 | 92 | 93 | 54 | 3914 | 35 | 152 | 81 | 880 | 1048 | 559 | 580 | 24 | 471 | 84 |
| Aramnagar | 1607 | 1354 | 1320 | 6 | 22 | 6 | 1354 | 14 | 44 | 32 | 272 | 371 | 186 | 232 | 9 | 176 | 18 |
| Aramnagar Bazar | 1890 | 1684 | 1525 | 71 | 53 | 35 | 1684 | 13 | 59 | 33 | 338 | 371 | 295 | 274 | 10 | 252 | 39 |
| Bankaraouha | 16 | 13 | 13 | 0 | 0 | 0 | 13 | 0 | 0 | 0 | 6 | 5 | 1 | 0 | 0 | 1 | 0 |
| Bhurarbari | 1179 | 863 | 817 | 15 | 18 | 13 | 863 | 8 | 49 | 16 | 264 | 301 | 77 | 74 | 5 | 42 | 27 |
| Samarthabari* | 2000 | 1292 | 1257 | 18 | 14 | 3 | 1292 | 9 | 68 | 31 | 445 | 409 | 140 | 111 | 4 | 68 | 7 |
| Jhalupara | 506 | 296 | 295 | 0 | 0 | 1 | 296 | 0 | 13 | 8 | 135 | 83 | 30 | 14 | 1 | 9 | 3 |
| Samarthabari | 1494 | 996 | 962 | 18 | 14 | 2 | 996 | 9 | 55 | 23 | 310 | 326 | 110 | 97 | 3 | 59 | 4 |
| Ward No. 03 | 6387 | 4372 | 4081 | 66 | 84 | 141 | 4372 | 32 | 189 | 106 | 1415 | 1275 | 547 | 402 | 15 | 253 | 138 |
| Balardiar* | 4461 | 3097 | 2985 | 39 | 50 | 23 | 3097 | 28 | 126 | 80 | 1121 | 920 | 370 | 257 | 13 | 163 | 19 |
| Mulbari* | 1926 | 1275 | 1096 | 27 | 34 | 118 | 1275 | 4 | 63 | 26 | 294 | 355 | 177 | 145 | 2 | 90 | 119 |
| Mulbari Talukdarpara | 1926 | 1275 | 1096 | 27 | 34 | 118 | 1275 | 4 | 63 | 26 | 294 | 355 | 177 | 145 | 2 | 90 | 119 |
| Ward No. 04 | 4566 | 4136 | 3948 | 30 | 131 | 27 | 4136 | 23 | 127 | 67 | 785 | 1016 | 646 | 668 | 25 | 728 | 51 |
| Bil Itaria* | 39 | 27 | 26 | 0 | 1 | 0 | 27 | 0 | 1 | 0 | 4 | 9 | 9 | 2 | 0 | 1 | 1 |
| Bil Shimla* | 69 | 48 | 46 | 0 | 2 | 0 | 48 | 2 | 2 | 0 | 9 | 8 | 5 | 16 | 0 | 6 | 0 |
| Shimla Gopinath (Part)* | 4426 | 4034 | 3850 | 29 | 128 | 27 | 4034 | 21 | 123 | 67 | 769 | 994 | 630 | 643 | 24 | 713 | 50 |
| Shimla Bazar | 4426 | 4034 | 3850 | 29 | 128 | 27 | 4034 | 21 | 123 | 67 | 769 | 994 | 630 | 643 | 24 | 713 | 50 |
| Shimla Raghunath* | 32 | 27 | 26 | 1 | 0 | 0 | 27 | 0 | 1 | 0 | 3 | 5 | 2 | 7 | 1 | 8 | 0 |
| Ward No. 05 | 6944 | 5278 | 4681 | 51 | 220 | 326 | 5278 | 34 | 252 | 107 | 1691 | 1411 | 578 | 479 | 23 | 319 | 384 |
| Bangali (Part)* | 3252 | 2301 | 1983 | 31 | 153 | 134 | 2301 | 17 | 116 | 53 | 861 | 590 | 221 | 161 | 8 | 121 | 153 |
| Kamrabad | 3252 | 2301 | 1983 | 31 | 153 | 134 | 2301 | 17 | 116 | 53 | 861 | 590 | 221 | 161 | 8 | 121 | 153 |
| Shimla Gopinath (Part)* | 3692 | 2977 | 2698 | 20 | 67 | 192 | 2977 | 17 | 136 | 54 | 830 | 821 | 357 | 318 | 15 | 198 | 231 |
| Shimla Palli | 3692 | 2977 | 2698 | 20 | 67 | 192 | 2977 | 17 | 136 | 54 | 830 | 821 | 357 | 318 | 15 | 198 | 231 |
| Ward No. 06 | 6044 | 4603 | 3812 | 62 | 447 | 282 | 4603 | 32 | 190 | 102 | 1259 | 1296 | 553 | 481 | 27 | 306 | 357 |
| Chak Hatbari* | 833 | 689 | 392 | 26 | 12 | 259 | 689 | 4 | 28 | 11 | 135 | 177 | 79 | 57 | 4 | 26 | 168 |
| Diar Krishna (1st Khanda)* | 675 | 602 | 571 | 8 | 16 | 7 | 602 | 6 | 20 | 12 | 122 | 127 | 95 | 90 | 9 | 117 | 4 |
| Diar Krishnai (1st Khanda) | 675 | 602 | 571 | 8 | 16 | 7 | 602 | 6 | 20 | 12 | 122 | 127 | 95 | 90 | 9 | 117 | 4 |
| Diar Krisna (2nd Khanda)* | 181 | 133 | 98 | 1 | 34 | 0 | 133 | 0 | 2 | 5 | 48 | 33 | 16 | 19 | 0 | 10 | 0 |
| Diar Krishnai (2nd Khanda) | 181 | 133 | 98 | 1 | 34 | 0 | 133 | 0 | 2 | 5 | 48 | 33 | 16 | 19 | 0 | 10 | 0 |
| Haluaghat Shimla Madhab* | 123 | 96 | 75 | 1 | 20 | 0 | 96 | 7 | 6 | 2 | 33 | 29 | 7 | 7 | 0 | 5 | 0 |
| Katiarbari* | 459 | 330 | 309 | 4 | 15 | 2 | 330 | 0 | 23 | 4 | 102 | 107 | 28 | 35 | 0 | 27 | 4 |
| Shimla Bhagabat* | 114 | 75 | 57 | 2 | 16 | 0 | 75 | 2 | 1 | 2 | 25 | 23 | 10 | 7 | 0 | 5 | 0 |
| Shimla Baghabat | 114 | 75 | 57 | 2 | 16 | 0 | 75 | 2 | 1 | 2 | 25 | 23 | 10 | 7 | 0 | 5 | 0 |
| Shimla Chand* | 235 | 147 | 146 | 0 | 1 | 0 | 147 | 1 | 6 | 4 | 59 | 55 | 14 | 5 | 0 | 3 | 0 |
| Shimla Madhab Konabari* | 1783 | 1100 | 962 | 8 | 129 | 1 | 1100 | 5 | 66 | 31 | 376 | 355 | 131 | 97 | 5 | 32 | 2 |
| Shimla Manohar Maizbari* | 1641 | 1431 | 1202 | 12 | 204 | 13 | 1431 | 7 | 38 | 31 | 359 | 390 | 173 | 164 | 9 | 81 | 179 |
| Ward No. 07 | 4284 | 3236 | 2946 | 31 | 159 | 100 | 3236 | 39 | 120 | 61 | 1081 | 894 | 344 | 310 | 13 | 236 | 138 |
| Bangali (Part)* | 4284 | 3236 | 2946 | 31 | 159 | 100 | 3236 | 39 | 120 | 61 | 1081 | 894 | 344 | 310 | 13 | 236 | 138 |
| Bangalipara Bausi Bazar | 3185 | 2418 | 2208 | 25 | 138 | 47 | 2418 | 36 | 102 | 35 | 787 | 662 | 254 | 252 | 11 | 198 | 81 |
| Ezrapara | 1099 | 818 | 738 | 6 | 21 | 53 | 818 | 3 | 18 | 26 | 294 | 232 | 90 | 58 | 2 | 38 | 57 |
| Ward No. 08 | 3395 | 2504 | 2155 | 10 | 82 | 257 | 2504 | 20 | 94 | 45 | 658 | 711 | 284 | 260 | 7 | 151 | 274 |
| Bangali (Part)* | 3395 | 2504 | 2155 | 10 | 82 | 257 | 2504 | 20 | 94 | 45 | 658 | 711 | 284 | 260 | 7 | 151 | 274 |
| Bausi | 3395 | 2504 | 2155 | 10 | 82 | 257 | 2504 | 20 | 94 | 45 | 658 | 711 | 284 | 260 | 7 | 151 | 274 |
| Ward No. 09 | 3990 | 2749 | 2378 | 50 | 153 | 168 | 2749 | 15 | 119 | 68 | 939 | 751 | 334 | 213 | 19 | 88 | 203 |
| Bangali (Part)* | 3990 | 2749 | 2378 | 50 | 153 | 168 | 2749 | 15 | 119 | 68 | 939 | 751 | 334 | 213 | 19 | 88 | 203 |
| Bangali Chandanpur | 1101 | 860 | 718 | 2 | 41 | 99 | 860 | 5 | 42 | 13 | 204 | 223 | 133 | 58 | 6 | 27 | 149 |
| Bausi Gazaria | 659 | 435 | 395 | 27 | 13 | 0 | 435 | 0 | 7 | 18 | 126 | 148 | 54 | 52 | 7 | 18 | 5 |
| Chak Bangali | 394 | 308 | 308 | 0 | 0 | 0 | 308 | 0 | 9 | 5 | 121 | 88 | 59 | 21 | 0 | 5 | 0 |
| Char Bangali | 1304 | 810 | 676 | 17 | 48 | 69 | 810 | 10 | 45 | 21 | 376 | 187 | 47 | 50 | 2 | 23 | 49 |
| Naogala | 532 | 336 | 281 | 4 | 51 | 0 | 336 | 0 | 16 | 11 | 112 | 105 | 41 | 32 | 4 | 15 | 0 |
| Aona Union | 29806 | 21420 | 19640 | 269 | 842 | 669 | 21420 | 149 | 882 | 387 | 6147 | 6999 | 2548 | 2124 | 106 | 1282 | 796 |
| Rural | 29806 | 21420 | 19640 | 269 | 842 | 669 | 21420 | 149 | 882 | 387 | 6147 | 6999 | 2548 | 2124 | 106 | 1282 | 796 |
| Urban | 0 | 0 | 0 | 0 | 0 | 0 | 0 | 0 | 0 | 0 | 0 | 0 | 0 | 0 | 0 | 0 | 0 |
| Aona* | 491 | 310 | 303 | 1 | 5 | 1 | 310 | 3 | 12 | 14 | 129 | 103 | 27 | 15 | 2 | 4 | 1 |

| Administrative Unit, Location and Community | Population | Field of Education | | | | | Highest Level of Education Attained | | | | | | | | | | |
|--|--------------|--------------------|--------------|------------|-------------|-------------|-------------------------------------|--|-------------------------------------|-----------------|-------------|--------------|-------------------------------|------------------------------|----------------------------|----------------------|--|
| | | Total | General | Technical | Religious | Others | Total | Attended School but Not Completed Play/Nursery/ KG/Pre-Primary/Class I | Play/Nursery/KG/Pre-Primary student | Student-Class I | Class I- V | Class VI- IX | SSC/Dakhl/O-Level/ Equivalent | HSC/Alim/A-Level/ Equivalent | Diploma/Nursing/ Midwifery | Graduate and above** | Non-formal/Informal Education and Others |
| 1 | 2 | 3 | 4 | 5 | 6 | 7 | 8 | 9 | 10 | 11 | 12 | 13 | 14 | 15 | 16 | 17 | 18 |
| Barikandi* | 120 | 72 | 72 | 0 | 0 | 0 | 72 | 1 | 0 | 1 | 33 | 33 | 2 | 2 | 0 | 0 | 0 |
| Dayalpur* | 6537 | 5020 | 4716 | 38 | 247 | 19 | 5020 | 53 | 233 | 67 | 1395 | 1525 | 624 | 601 | 36 | 433 | 53 |
| Batikamari | 1296 | 1007 | 963 | 4 | 40 | 0 | 1007 | 9 | 45 | 5 | 310 | 300 | 140 | 107 | 4 | 80 | 7 |
| Daulatpur | 3681 | 2849 | 2671 | 25 | 134 | 19 | 2849 | 42 | 135 | 49 | 803 | 823 | 338 | 347 | 28 | 260 | 24 |
| Mendarber | 900 | 689 | 635 | 1 | 53 | 0 | 689 | 0 | 24 | 9 | 173 | 237 | 86 | 84 | 1 | 58 | 17 |
| Rampur | 660 | 475 | 447 | 8 | 20 | 0 | 475 | 2 | 29 | 4 | 109 | 165 | 60 | 63 | 3 | 35 | 5 |
| Ghuncha* | 608 | 396 | 376 | 5 | 12 | 3 | 396 | 2 | 23 | 13 | 169 | 142 | 23 | 13 | 2 | 3 | 6 |
| Goal Bathan* | 1128 | 784 | 703 | 12 | 63 | 6 | 784 | 4 | 42 | 15 | 209 | 289 | 68 | 85 | 2 | 63 | 7 |
| Kalikapur* | 678 | 397 | 378 | 4 | 15 | 0 | 397 | 3 | 26 | 12 | 102 | 125 | 61 | 36 | 5 | 27 | 0 |
| Kulpal* | 1975 | 1308 | 1237 | 3 | 52 | 16 | 1308 | 8 | 85 | 25 | 395 | 468 | 170 | 98 | 1 | 48 | 10 |
| Kumarpara* | 1159 | 832 | 788 | 2 | 37 | 5 | 832 | 4 | 28 | 13 | 296 | 272 | 92 | 76 | 0 | 41 | 10 |
| Kurulia Patal* | 1453 | 889 | 759 | 117 | 6 | 7 | 889 | 4 | 24 | 22 | 234 | 301 | 136 | 100 | 2 | 44 | 22 |
| Natherpara* | 1798 | 1096 | 1037 | 4 | 47 | 8 | 1096 | 8 | 32 | 38 | 404 | 395 | 116 | 66 | 2 | 29 | 6 |
| Kashinathpur (Part) | 342 | 177 | 172 | 1 | 4 | 0 | 177 | 1 | 6 | 4 | 74 | 51 | 18 | 12 | 1 | 8 | 2 |
| Natherpara | 790 | 489 | 481 | 0 | 3 | 5 | 489 | 0 | 11 | 15 | 195 | 182 | 54 | 23 | 0 | 5 | 4 |
| Tikrapara | 666 | 430 | 384 | 3 | 40 | 3 | 430 | 7 | 15 | 19 | 135 | 162 | 44 | 31 | 1 | 16 | 0 |
| Panchashi* | 4169 | 3079 | 2698 | 11 | 159 | 211 | 3079 | 25 | 118 | 65 | 777 | 952 | 405 | 331 | 8 | 178 | 220 |
| Taraniata* | 4476 | 3264 | 3087 | 38 | 84 | 55 | 3264 | 8 | 94 | 48 | 886 | 1168 | 405 | 338 | 23 | 223 | 71 |
| Chandpur | 575 | 441 | 439 | 0 | 2 | 0 | 441 | 1 | 17 | 4 | 99 | 122 | 81 | 54 | 4 | 59 | 0 |
| Kabariabari | 1905 | 1284 | 1218 | 18 | 44 | 4 | 1284 | 2 | 43 | 21 | 362 | 483 | 164 | 117 | 6 | 86 | 0 |
| Kashinathpur (Part) | 1028 | 758 | 727 | 11 | 20 | 0 | 758 | 2 | 22 | 11 | 235 | 278 | 72 | 78 | 10 | 32 | 18 |
| Taraniata | 968 | 781 | 703 | 9 | 18 | 51 | 781 | 3 | 12 | 12 | 190 | 285 | 88 | 89 | 3 | 46 | 53 |
| Thalulla* | 5214 | 3973 | 3486 | 34 | 115 | 338 | 3973 | 26 | 165 | 54 | 1118 | 1226 | 419 | 363 | 23 | 189 | 390 |
| Bhatara Union | 31358 | 21421 | 19001 | 146 | 1250 | 1024 | 21421 | 246 | 843 | 544 | 6669 | 6585 | 2450 | 1771 | 71 | 872 | 1370 |
| Rural | 31358 | 21421 | 19001 | 146 | 1250 | 1024 | 21421 | 246 | 843 | 544 | 6669 | 6585 | 2450 | 1771 | 71 | 872 | 1370 |
| Urban | 0 | 0 | 0 | 0 | 0 | 0 | 0 | 0 | 0 | 0 | 0 | 0 | 0 | 0 | 0 | 0 | 0 |
| Bangali (Part)* | 2123 | 1338 | 1265 | 2 | 65 | 6 | 1338 | 5 | 54 | 34 | 476 | 417 | 147 | 113 | 3 | 57 | 32 |
| Bausi Dopadah | 199 | 143 | 139 | 0 | 4 | 0 | 143 | 0 | 2 | 2 | 41 | 35 | 17 | 23 | 0 | 22 | 1 |
| Bausi Gazaria | 388 | 208 | 207 | 1 | 0 | 0 | 208 | 1 | 19 | 2 | 75 | 70 | 22 | 14 | 0 | 5 | 0 |
| Choukha | 556 | 380 | 331 | 0 | 43 | 6 | 380 | 3 | 11 | 4 | 117 | 127 | 43 | 35 | 0 | 14 | 26 |
| Nayapara | 337 | 201 | 201 | 0 | 0 | 0 | 201 | 0 | 7 | 8 | 83 | 58 | 18 | 19 | 2 | 6 | 0 |
| Periata | 502 | 314 | 298 | 0 | 16 | 0 | 314 | 1 | 15 | 15 | 138 | 95 | 24 | 13 | 1 | 9 | 3 |
| Nichintpur | 141 | 92 | 89 | 1 | 2 | 0 | 92 | 0 | 0 | 3 | 22 | 32 | 23 | 9 | 0 | 1 | 2 |
| Barai Patal* | 1250 | 774 | 713 | 6 | 54 | 1 | 774 | 3 | 32 | 17 | 242 | 235 | 88 | 77 | 8 | 37 | 35 |
| Bhatara* | 6126 | 4579 | 4046 | 19 | 279 | 235 | 4579 | 105 | 131 | 100 | 1332 | 1382 | 561 | 361 | 17 | 219 | 371 |
| Bhatara | 3289 | 2658 | 2245 | 10 | 171 | 232 | 2658 | 7 | 74 | 52 | 648 | 794 | 365 | 233 | 8 | 169 | 308 |
| Gopinathpur | 595 | 402 | 389 | 2 | 10 | 1 | 402 | 0 | 20 | 6 | 172 | 116 | 45 | 26 | 1 | 11 | 5 |
| Kasariapara | 428 | 272 | 239 | 0 | 33 | 0 | 272 | 0 | 1 | 4 | 113 | 101 | 17 | 26 | 0 | 9 | 1 |
| Mohanganj | 152 | 81 | 68 | 1 | 12 | 0 | 81 | 0 | 0 | 1 | 45 | 22 | 7 | 6 | 0 | 0 | 0 |
| Parpara | 1301 | 933 | 885 | 4 | 42 | 2 | 933 | 98 | 29 | 36 | 274 | 277 | 96 | 53 | 4 | 21 | 45 |
| Uderpara | 361 | 233 | 220 | 2 | 11 | 0 | 233 | 0 | 7 | 1 | 80 | 72 | 31 | 17 | 4 | 9 | 12 |
| Bhebla* | 1674 | 1071 | 1011 | 5 | 55 | 0 | 1071 | 3 | 42 | 32 | 384 | 317 | 161 | 96 | 5 | 30 | 1 |
| Chandanpur* | 754 | 499 | 425 | 12 | 60 | 2 | 499 | 0 | 15 | 18 | 164 | 154 | 45 | 55 | 2 | 34 | 12 |
| Char Hariapur* | 2651 | 1618 | 1556 | 6 | 56 | 0 | 1618 | 11 | 100 | 64 | 491 | 545 | 216 | 136 | 4 | 41 | 10 |
| Dhopadaha* | 1471 | 1138 | 938 | 11 | 31 | 158 | 1138 | 4 | 66 | 21 | 297 | 296 | 116 | 125 | 4 | 47 | 162 |
| Fulbaria* | 2382 | 1605 | 1482 | 15 | 108 | 0 | 1605 | 8 | 66 | 26 | 542 | 527 | 205 | 122 | 3 | 97 | 9 |
| Jolarkhupi* | 165 | 103 | 95 | 1 | 7 | 0 | 103 | 0 | 7 | 5 | 33 | 26 | 10 | 15 | 0 | 5 | 2 |
| Joynagar* | 2369 | 1526 | 1388 | 6 | 123 | 9 | 1526 | 11 | 57 | 38 | 526 | 495 | 161 | 138 | 5 | 52 | 43 |
| Kalarchhara* | 273 | 273 | 267 | 0 | 6 | 0 | 273 | 63 | 7 | 5 | 93 | 57 | 24 | 18 | 0 | 6 | 0 |
| Krishna Rambari | | | | | | | | | | | | | | | | | |
| Mahishabaduria (2nd Khanda)* | 449 | 331 | 327 | 0 | 4 | 0 | 331 | 8 | 16 | 1 | 108 | 118 | 46 | 16 | 0 | 15 | 3 |
| Krishnarambari | 449 | 331 | 327 | 0 | 4 | 0 | 331 | 8 | 16 | 1 | 108 | 118 | 46 | 16 | 0 | 15 | 3 |
| Krishnapur* | 1653 | 1040 | 891 | 15 | 131 | 3 | 1040 | 7 | 50 | 34 | 430 | 358 | 86 | 50 | 6 | 17 | 2 |
| Kuturia* | 1397 | 1007 | 711 | 10 | 38 | 248 | 1007 | 5 | 35 | 22 | 216 | 285 | 90 | 52 | 2 | 32 | 268 |

| Administrative Unit, Location and Community | Population | Field of Education | | | | | Highest Level of Education Attained | | | | | | | | | | |
|--|--------------|--------------------|--------------|------------|-------------|-------------|-------------------------------------|--|-------------------------------------|-----------------|-------------|--------------|---------------------------------|-----------------------------|----------------------------|----------------------|--|
| | | Total | General | Technical | Religious | Others | Total | Attended School but Not Completed Play/Nursery/ KG/Pre-Primary/Class I | Play/Nursery/KG/Pre-Primary student | Student-Class I | Class I- V | Class VI- IX | SSC/Dakshil/O-Level/ Equivalent | HSC/Aim/A-Level/ Equivalent | Diploma/Nursing/ Midwifery | Graduate and above** | Non-formal/Informal Education and Others |
| 1 | 2 | 3 | 4 | 5 | 6 | 7 | 8 | 9 | 10 | 11 | 12 | 13 | 14 | 15 | 16 | 17 | 18 |
| Maguriapara* | 751 | 645 | 452 | 12 | 22 | 159 | 645 | 3 | 22 | 13 | 210 | 148 | 39 | 25 | 1 | 18 | 166 |
| Mahisha Bhaduria (1st Portion)* | 2645 | 1643 | 1578 | 10 | 52 | 3 | 1643 | 7 | 70 | 48 | 463 | 562 | 208 | 198 | 4 | 73 | 10 |
| Mahis Baduria | 2645 | 1643 | 1578 | 10 | 52 | 3 | 1643 | 7 | 70 | 48 | 463 | 562 | 208 | 198 | 4 | 73 | 10 |
| Pakhadubi* | 1692 | 1286 | 1035 | 2 | 58 | 191 | 1286 | 1 | 46 | 38 | 367 | 366 | 134 | 70 | 0 | 44 | 220 |
| Phuldaha* | 1533 | 945 | 821 | 14 | 101 | 9 | 945 | 2 | 27 | 28 | 295 | 297 | 113 | 104 | 7 | 48 | 24 |
| Doail Union | 42468 | 28376 | 25696 | 247 | 1280 | 1153 | 28376 | 326 | 1198 | 651 | 8244 | 8917 | 3272 | 2730 | 108 | 1557 | 1373 |
| Rural | 42468 | 28376 | 25696 | 247 | 1280 | 1153 | 28376 | 326 | 1198 | 651 | 8244 | 8917 | 3272 | 2730 | 108 | 1557 | 1373 |
| Urban | 0 | 0 | 0 | 0 | 0 | 0 | 0 | 0 | 0 | 0 | 0 | 0 | 0 | 0 | 0 | 0 | 0 |
| Balia* | 4326 | 2557 | 2338 | 29 | 160 | 30 | 2557 | 27 | 143 | 83 | 803 | 837 | 295 | 235 | 6 | 87 | 41 |
| Balia | 1920 | 1158 | 1014 | 11 | 103 | 30 | 1158 | 17 | 39 | 41 | 388 | 363 | 135 | 103 | 0 | 35 | 37 |
| Char Balia | 2406 | 1399 | 1324 | 18 | 57 | 0 | 1399 | 10 | 104 | 42 | 415 | 474 | 160 | 132 | 6 | 52 | 4 |
| Bhabanipur* | 3321 | 2215 | 1907 | 18 | 253 | 37 | 2215 | 8 | 76 | 35 | 552 | 759 | 315 | 262 | 8 | 169 | 31 |
| Bhabanipur | 2007 | 1303 | 1217 | 17 | 64 | 5 | 1303 | 2 | 45 | 25 | 368 | 478 | 145 | 139 | 7 | 92 | 2 |
| Loknathpur | 436 | 234 | 209 | 1 | 23 | 1 | 234 | 3 | 10 | 2 | 51 | 77 | 54 | 19 | 1 | 17 | 0 |
| Garadoba | 878 | 678 | 481 | 0 | 166 | 31 | 678 | 3 | 21 | 8 | 133 | 204 | 116 | 104 | 0 | 60 | 29 |
| Chaparkona* | 5761 | 4025 | 3723 | 31 | 95 | 176 | 4025 | 28 | 145 | 96 | 1151 | 1285 | 433 | 395 | 25 | 272 | 195 |
| Chaparkona | 3764 | 2731 | 2454 | 23 | 78 | 176 | 2731 | 18 | 69 | 67 | 759 | 825 | 294 | 272 | 14 | 221 | 192 |
| Decreeibanda | 1354 | 889 | 872 | 8 | 9 | 0 | 889 | 8 | 59 | 18 | 252 | 314 | 96 | 91 | 10 | 39 | 2 |
| Kolarpar | 307 | 191 | 186 | 0 | 5 | 0 | 191 | 0 | 11 | 4 | 57 | 72 | 18 | 20 | 1 | 7 | 1 |
| Purbachar | 336 | 214 | 211 | 0 | 3 | 0 | 214 | 2 | 6 | 7 | 83 | 74 | 25 | 12 | 0 | 5 | 0 |
| Doail* | 10669 | 7168 | 6583 | 37 | 337 | 211 | 7168 | 70 | 326 | 165 | 2073 | 2282 | 819 | 658 | 18 | 391 | 366 |
| Doail | 5082 | 3582 | 3269 | 14 | 171 | 128 | 3582 | 34 | 169 | 96 | 1021 | 1105 | 385 | 291 | 6 | 167 | 308 |
| Gobindapur | 1209 | 829 | 674 | 5 | 97 | 53 | 829 | 3 | 37 | 19 | 218 | 310 | 104 | 83 | 1 | 50 | 4 |
| Kazir Sadar | 427 | 227 | 217 | 0 | 10 | 0 | 227 | 0 | 12 | 4 | 90 | 84 | 18 | 11 | 0 | 8 | 0 |
| Krishnapur | 1019 | 684 | 646 | 2 | 36 | 0 | 684 | 3 | 37 | 19 | 187 | 205 | 72 | 85 | 4 | 71 | 1 |
| Panchanandapur | 502 | 323 | 319 | 0 | 2 | 2 | 323 | 2 | 2 | 8 | 92 | 97 | 48 | 40 | 2 | 14 | 18 |
| Parmanandapur | 1068 | 638 | 594 | 9 | 8 | 27 | 638 | 18 | 33 | 8 | 188 | 199 | 75 | 57 | 1 | 26 | 33 |
| Ramanandapur | 961 | 635 | 619 | 3 | 12 | 1 | 635 | 9 | 24 | 6 | 199 | 188 | 86 | 71 | 4 | 48 | 0 |
| Rampur | 401 | 250 | 245 | 4 | 1 | 0 | 250 | 1 | 12 | 5 | 78 | 94 | 31 | 20 | 0 | 7 | 2 |
| Dolbhiti* | 2873 | 1874 | 1812 | 9 | 45 | 8 | 1874 | 20 | 71 | 36 | 588 | 600 | 208 | 202 | 9 | 134 | 6 |
| Dolbhiti | 2326 | 1516 | 1467 | 8 | 34 | 7 | 1516 | 16 | 47 | 28 | 488 | 485 | 166 | 162 | 9 | 110 | 5 |
| Harkhali | 547 | 358 | 345 | 1 | 11 | 1 | 358 | 4 | 24 | 8 | 100 | 115 | 42 | 40 | 0 | 24 | 1 |
| Gramnikai* | 2078 | 1424 | 1386 | 5 | 33 | 0 | 1424 | 4 | 39 | 38 | 412 | 515 | 198 | 122 | 6 | 86 | 4 |
| Adachaki | 931 | 651 | 648 | 0 | 3 | 0 | 651 | 1 | 14 | 22 | 189 | 269 | 92 | 38 | 1 | 23 | 2 |
| Gramnikai | 888 | 575 | 550 | 1 | 24 | 0 | 575 | 3 | 18 | 15 | 177 | 187 | 84 | 50 | 1 | 39 | 1 |
| Mahishakandi | 259 | 198 | 188 | 4 | 6 | 0 | 198 | 0 | 7 | 1 | 46 | 59 | 22 | 34 | 4 | 24 | 1 |
| Hasra Majhail* | 4646 | 3316 | 3034 | 59 | 125 | 98 | 3316 | 117 | 137 | 63 | 974 | 1032 | 372 | 346 | 21 | 161 | 93 |
| Hasra | 1405 | 1053 | 897 | 16 | 44 | 96 | 1053 | 32 | 48 | 18 | 307 | 299 | 115 | 86 | 11 | 50 | 87 |
| Majalia | 2707 | 1858 | 1741 | 40 | 76 | 1 | 1858 | 78 | 68 | 42 | 546 | 590 | 208 | 217 | 8 | 95 | 6 |
| Prasadpur | 534 | 405 | 396 | 3 | 5 | 1 | 405 | 7 | 21 | 3 | 121 | 143 | 49 | 43 | 2 | 16 | 0 |
| Hatbari* | 4469 | 2801 | 2616 | 18 | 86 | 81 | 2801 | 8 | 147 | 68 | 930 | 773 | 318 | 278 | 11 | 158 | 110 |
| Char Hatbari | 1705 | 1120 | 1078 | 8 | 24 | 10 | 1120 | 1 | 67 | 18 | 323 | 314 | 157 | 142 | 7 | 63 | 28 |
| Hatbari | 2764 | 1681 | 1538 | 10 | 62 | 71 | 1681 | 7 | 80 | 50 | 607 | 459 | 161 | 136 | 4 | 95 | 82 |
| Rayderpara* | 3317 | 2296 | 1795 | 34 | 134 | 333 | 2296 | 42 | 85 | 48 | 589 | 652 | 269 | 184 | 3 | 76 | 348 |
| Rayderpara | 2663 | 1912 | 1485 | 31 | 65 | 331 | 1912 | 41 | 50 | 40 | 489 | 525 | 217 | 143 | 1 | 62 | 344 |
| Udnapara | 654 | 384 | 310 | 3 | 69 | 2 | 384 | 1 | 35 | 8 | 100 | 127 | 52 | 41 | 2 | 14 | 4 |
| Sasharbal* | 605 | 485 | 304 | 0 | 2 | 179 | 485 | 2 | 17 | 10 | 88 | 115 | 27 | 33 | 0 | 15 | 178 |
| Tangail Rajibdia* | 403 | 215 | 198 | 7 | 10 | 0 | 215 | 0 | 12 | 9 | 84 | 67 | 18 | 15 | 1 | 8 | 1 |
| Kamrabad Union | 16427 | 11028 | 9926 | 88 | 337 | 677 | 11028 | 104 | 547 | 277 | 2993 | 3379 | 1252 | 970 | 22 | 397 | 1087 |
| Rural | 16427 | 11028 | 9926 | 88 | 337 | 677 | 11028 | 104 | 547 | 277 | 2993 | 3379 | 1252 | 970 | 22 | 397 | 1087 |
| Urban | 0 | 0 | 0 | 0 | 0 | 0 | 0 | 0 | 0 | 0 | 0 | 0 | 0 | 0 | 0 | 0 | 0 |
| Banda Baula* | 47 | 19 | 19 | 0 | 0 | 0 | 19 | 0 | 0 | 1 | 8 | 4 | 4 | 2 | 0 | 0 | 0 |
| Barabaria* | 2822 | 1976 | 1782 | 7 | 46 | 141 | 1976 | 11 | 111 | 46 | 452 | 615 | 233 | 165 | 3 | 52 | 288 |
| Barabaria | 2445 | 1709 | 1530 | 5 | 39 | 135 | 1709 | 11 | 100 | 42 | 368 | 517 | 203 | 147 | 3 | 35 | 283 |

| Administrative Unit, Location and Community | Population | Field of Education | | | | | Highest Level of Education Attained | | | | | | | | | | |
|--|--------------|--------------------|--------------|------------|-------------|-------------|-------------------------------------|--|-------------------------------------|-----------------|-------------|--------------|--------------------------------|------------------------------|----------------------------|----------------------|--|
| | | Total | General | Technical | Religious | Others | Total | Attended School but Not Completed Play/Nursery/ KG/Pre-Primary/Class I | Play/Nursery/KG/Pre-Primary student | Student-Class I | Class I- V | Class VI- IX | SSC/Dakhil/O-Level/ Equivalent | HSC/Alim/A-Level/ Equivalent | Diploma/Nursing/ Midwifery | Graduate and above** | Non-formal/Informal Education and Others |
| 1 | 2 | 3 | 4 | 5 | 6 | 7 | 8 | 9 | 10 | 11 | 12 | 13 | 14 | 15 | 16 | 17 | 18 |
| Bir Barabaria | 377 | 267 | 252 | 2 | 7 | 6 | 267 | 0 | 11 | 4 | 84 | 98 | 30 | 18 | 0 | 17 | 5 |
| Binjail (1st Khanda)* | 942 | 789 | 695 | 1 | 4 | 89 | 789 | 5 | 29 | 17 | 165 | 184 | 61 | 46 | 0 | 3 | 279 |
| Binjail (Part-1) | 942 | 789 | 695 | 1 | 4 | 89 | 789 | 5 | 29 | 17 | 165 | 184 | 61 | 46 | 0 | 3 | 279 |
| Binjail (2nd Khanda)* | 98 | 54 | 54 | 0 | 0 | 0 | 54 | 0 | 1 | 1 | 14 | 13 | 6 | 11 | 0 | 6 | 2 |
| Binjail (Part-2) | 98 | 54 | 54 | 0 | 0 | 0 | 54 | 0 | 1 | 1 | 14 | 13 | 6 | 11 | 0 | 6 | 2 |
| Char Dharabarsha* | 637 | 379 | 366 | 3 | 10 | 0 | 379 | 3 | 21 | 18 | 126 | 124 | 37 | 32 | 0 | 16 | 2 |
| Dharabarsha (1st Khanda)* | 133 | 88 | 86 | 0 | 1 | 1 | 88 | 2 | 1 | 0 | 30 | 31 | 10 | 14 | 0 | 0 | 0 |
| Dharabarsha (Part-1) | 133 | 88 | 86 | 0 | 1 | 1 | 88 | 2 | 1 | 0 | 30 | 31 | 10 | 14 | 0 | 0 | 0 |
| Dharabarsha (2nd Khanda)* | 135 | 107 | 107 | 0 | 0 | 0 | 107 | 0 | 3 | 1 | 37 | 35 | 16 | 10 | 0 | 5 | 0 |
| Dharabarsha (2nd Portion) | 135 | 107 | 107 | 0 | 0 | 0 | 107 | 0 | 3 | 1 | 37 | 35 | 16 | 10 | 0 | 5 | 0 |
| Goniarpada Dharabarsha (3rd Khanda)* | 1548 | 985 | 852 | 2 | 5 | 126 | 985 | 13 | 52 | 23 | 311 | 265 | 103 | 72 | 2 | 14 | 130 |
| Goniarpada Dharabarsha (Part-3) | 1548 | 985 | 852 | 2 | 5 | 126 | 985 | 13 | 52 | 23 | 311 | 265 | 103 | 72 | 2 | 14 | 130 |
| Gopinathpur Bayshing* | 227 | 132 | 109 | 23 | 0 | 0 | 132 | 3 | 9 | 7 | 49 | 37 | 13 | 10 | 0 | 4 | 0 |
| Gopinath Bayshing | 227 | 132 | 109 | 23 | 0 | 0 | 132 | 3 | 9 | 7 | 49 | 37 | 13 | 10 | 0 | 4 | 0 |
| Helenchabari* | 1657 | 996 | 916 | 4 | 61 | 15 | 996 | 4 | 78 | 20 | 287 | 339 | 90 | 118 | 2 | 44 | 14 |
| Kandarpara* | 140 | 88 | 82 | 6 | 0 | 0 | 88 | 0 | 6 | 0 | 26 | 32 | 7 | 9 | 0 | 4 | 4 |
| Kandarpara Baruna* | 983 | 716 | 705 | 2 | 2 | 7 | 716 | 22 | 34 | 23 | 249 | 167 | 73 | 49 | 2 | 28 | 69 |
| Kayra* | 792 | 593 | 520 | 9 | 38 | 26 | 593 | 12 | 19 | 9 | 193 | 182 | 60 | 55 | 2 | 36 | 25 |
| Niugir Tengar* | 520 | 409 | 405 | 4 | 0 | 0 | 409 | 0 | 14 | 8 | 115 | 115 | 50 | 58 | 6 | 43 | 0 |
| Panchbari Decree* | 713 | 406 | 358 | 4 | 25 | 19 | 406 | 2 | 25 | 17 | 112 | 143 | 38 | 24 | 1 | 7 | 37 |
| Soakair* | 2765 | 1701 | 1546 | 6 | 107 | 42 | 1701 | 21 | 68 | 49 | 423 | 564 | 279 | 163 | 4 | 80 | 50 |
| Sonakanda* | 1149 | 907 | 662 | 8 | 28 | 209 | 907 | 2 | 36 | 24 | 173 | 298 | 87 | 69 | 0 | 37 | 181 |
| Swadhinabari* | 695 | 437 | 420 | 6 | 10 | 1 | 437 | 3 | 18 | 11 | 155 | 143 | 54 | 39 | 0 | 11 | 3 |
| Syedpur* | 424 | 246 | 242 | 3 | 0 | 1 | 246 | 1 | 22 | 2 | 68 | 88 | 31 | 24 | 0 | 7 | 3 |
| Mahadan Union | 35027 | 24686 | 21433 | 548 | 1544 | 1161 | 24686 | 381 | 1065 | 540 | 7594 | 7024 | 2680 | 2279 | 123 | 1489 | 1511 |
| Rural | 35027 | 24686 | 21433 | 548 | 1544 | 1161 | 24686 | 381 | 1065 | 540 | 7594 | 7024 | 2680 | 2279 | 123 | 1489 | 1511 |
| Urban | 0 | 0 | 0 | 0 | 0 | 0 | 0 | 0 | 0 | 0 | 0 | 0 | 0 | 0 | 0 | 0 | 0 |
| Banagram* | 3855 | 2345 | 2178 | 22 | 143 | 2 | 2345 | 6 | 95 | 57 | 808 | 728 | 285 | 200 | 6 | 146 | 14 |
| Banagram | 2720 | 1659 | 1533 | 11 | 113 | 2 | 1659 | 1 | 72 | 42 | 566 | 520 | 203 | 136 | 4 | 104 | 11 |
| Shyamerpara | 1135 | 686 | 645 | 11 | 30 | 0 | 686 | 5 | 23 | 15 | 242 | 208 | 82 | 64 | 2 | 42 | 3 |
| Banshbari* | 1380 | 1157 | 1056 | 4 | 71 | 26 | 1157 | 79 | 28 | 26 | 379 | 307 | 80 | 105 | 8 | 51 | 94 |
| Bara Shara* | 1101 | 775 | 713 | 15 | 40 | 7 | 775 | 34 | 27 | 21 | 237 | 219 | 72 | 84 | 9 | 66 | 6 |
| Bil Balia* | 3598 | 2576 | 2031 | 74 | 211 | 260 | 2576 | 30 | 127 | 61 | 795 | 665 | 285 | 209 | 8 | 128 | 268 |
| Hiranyabari* | 912 | 651 | 522 | 22 | 60 | 47 | 651 | 7 | 36 | 14 | 184 | 171 | 80 | 57 | 6 | 47 | 49 |
| Hirannabari | 912 | 651 | 522 | 22 | 60 | 47 | 651 | 7 | 36 | 14 | 184 | 171 | 80 | 57 | 6 | 47 | 49 |
| Husnabad* | 900 | 622 | 600 | 2 | 20 | 0 | 622 | 8 | 19 | 15 | 210 | 204 | 81 | 44 | 0 | 22 | 19 |
| Jhingarbhitia* | 292 | 169 | 159 | 1 | 9 | 0 | 169 | 1 | 11 | 7 | 44 | 68 | 19 | 15 | 0 | 4 | 0 |
| Karbari* | 1149 | 986 | 869 | 33 | 54 | 30 | 986 | 50 | 29 | 13 | 340 | 255 | 130 | 76 | 5 | 44 | 44 |
| Kargram* | 3291 | 2457 | 2148 | 18 | 216 | 75 | 2457 | 34 | 112 | 53 | 681 | 762 | 254 | 257 | 12 | 176 | 116 |
| Khaguria* | 2228 | 1304 | 1168 | 26 | 103 | 7 | 1304 | 14 | 78 | 27 | 485 | 432 | 119 | 97 | 3 | 39 | 10 |
| Kodla* | 358 | 239 | 232 | 1 | 5 | 1 | 239 | 5 | 9 | 0 | 65 | 72 | 35 | 23 | 2 | 21 | 7 |
| Mahadan* | 3305 | 2351 | 2219 | 47 | 77 | 8 | 2351 | 23 | 85 | 49 | 750 | 677 | 315 | 251 | 17 | 164 | 20 |
| Matiajani* | 1076 | 764 | 624 | 23 | 38 | 79 | 764 | 4 | 42 | 12 | 226 | 226 | 89 | 52 | 12 | 26 | 75 |
| Naldair* | 1123 | 886 | 805 | 10 | 61 | 10 | 886 | 5 | 30 | 19 | 263 | 214 | 111 | 114 | 2 | 69 | 59 |
| Raghnathpur* | 1207 | 911 | 695 | 1 | 26 | 189 | 911 | 8 | 45 | 18 | 179 | 222 | 83 | 87 | 10 | 54 | 205 |
| Rajibdia* | 389 | 210 | 201 | 1 | 8 | 0 | 210 | 3 | 9 | 10 | 68 | 72 | 16 | 13 | 0 | 11 | 8 |
| Sanakair* | 3088 | 2317 | 1951 | 87 | 93 | 186 | 2317 | 37 | 78 | 47 | 630 | 629 | 227 | 243 | 12 | 179 | 235 |
| Dholochara | 322 | 231 | 202 | 24 | 5 | 0 | 231 | 3 | 10 | 1 | 51 | 63 | 26 | 42 | 1 | 30 | 4 |
| Sanakair | 2147 | 1565 | 1390 | 51 | 87 | 37 | 1565 | 34 | 63 | 36 | 477 | 447 | 161 | 161 | 8 | 103 | 75 |
| Shibpur | 619 | 521 | 359 | 12 | 1 | 149 | 521 | 0 | 5 | 10 | 102 | 119 | 40 | 40 | 3 | 46 | 156 |
| Sengua* | 4862 | 3353 | 2712 | 127 | 281 | 233 | 3353 | 33 | 170 | 79 | 1081 | 904 | 328 | 272 | 8 | 200 | 278 |
| Uchchagram* | 913 | 613 | 550 | 34 | 28 | 1 | 613 | 0 | 35 | 12 | 169 | 197 | 71 | 80 | 3 | 42 | 4 |
| Pingna Union | 26241 | 17275 | 15718 | 76 | 1136 | 345 | 17275 | 141 | 758 | 437 | 5484 | 5565 | 1905 | 1427 | 50 | 938 | 570 |
| Rural | 23824 | 15688 | 14191 | 75 | 1083 | 339 | 15688 | 127 | 695 | 412 | 5069 | 5048 | 1647 | 1281 | 40 | 842 | 527 |
| Urban | 2417 | 1587 | 1527 | 1 | 53 | 6 | 1587 | 14 | 63 | 25 | 415 | 517 | 258 | 146 | 10 | 96 | 43 |

| Administrative Unit, Location and Community | Population | Field of Education | | | | | Highest Level of Education Attained | | | | | | | | | | |
|--|--------------|--------------------|--------------|------------|-------------|-------------|-------------------------------------|--|-------------------------------------|-----------------|-------------|--------------|--------------------------------|------------------------------|----------------------------|----------------------|--|
| | | Total | General | Technical | Religious | Others | Total | Attended School but Not Completed Play/Nursery/ KG/Pre-Primary/Class I | Play/Nursery/KG/Pre-Primary student | Student-Class I | Class I- V | Class VI- IX | SSC/Dakhil/O-Level/ Equivalent | HSC/Alim/A-Level/ Equivalent | Diploma/Nursing/ Midwifery | Graduate and above** | Non-formal/Informal Education and Others |
| 1 | 2 | 3 | 4 | 5 | 6 | 7 | 8 | 9 | 10 | 11 | 12 | 13 | 14 | 15 | 16 | 17 | 18 |
| Baraipatal* | 5219 | 3689 | 3403 | 7 | 169 | 110 | 3689 | 26 | 128 | 97 | 1136 | 1205 | 391 | 301 | 10 | 191 | 204 |
| Baraipatal | 2941 | 1989 | 1866 | 3 | 118 | 2 | 1989 | 21 | 78 | 52 | 663 | 672 | 193 | 162 | 7 | 89 | 52 |
| Fuladherpara | 2278 | 1700 | 1537 | 4 | 51 | 108 | 1700 | 5 | 50 | 45 | 473 | 533 | 198 | 139 | 3 | 102 | 152 |
| Bashuria* | 3956 | 2685 | 2577 | 5 | 92 | 11 | 2685 | 31 | 86 | 70 | 868 | 939 | 305 | 215 | 4 | 151 | 16 |
| Bashuria | 762 | 472 | 443 | 2 | 25 | 2 | 472 | 7 | 31 | 6 | 183 | 179 | 31 | 21 | 0 | 13 | 1 |
| Narpara | 1367 | 912 | 895 | 1 | 7 | 9 | 912 | 16 | 17 | 35 | 259 | 312 | 131 | 81 | 2 | 57 | 2 |
| Padmapur | 542 | 421 | 411 | 2 | 8 | 0 | 421 | 3 | 12 | 10 | 134 | 145 | 48 | 35 | 0 | 22 | 12 |
| Radhanagar | 1285 | 880 | 828 | 0 | 52 | 0 | 880 | 5 | 26 | 19 | 292 | 303 | 95 | 78 | 2 | 59 | 1 |
| Char Bashuria* | 28 | 15 | 14 | 0 | 1 | 0 | 15 | 0 | 0 | 0 | 4 | 6 | 2 | 2 | 0 | 0 | 1 |
| Dari Meiya* | 1246 | 850 | 821 | 0 | 29 | 0 | 850 | 1 | 23 | 17 | 278 | 318 | 92 | 67 | 0 | 52 | 2 |
| Kabulibari* | 85 | 44 | 40 | 0 | 4 | 0 | 44 | 0 | 1 | 2 | 20 | 15 | 1 | 3 | 0 | 1 | 1 |
| Khas Baliameda* | 319 | 183 | 128 | 0 | 55 | 0 | 183 | 1 | 11 | 13 | 65 | 64 | 13 | 10 | 0 | 6 | 0 |
| Medur* | 1314 | 934 | 891 | 3 | 39 | 1 | 934 | 1 | 53 | 31 | 257 | 327 | 107 | 98 | 0 | 60 | 0 |
| Meiya* | 1821 | 1200 | 1113 | 12 | 69 | 6 | 1200 | 10 | 41 | 18 | 391 | 396 | 159 | 106 | 1 | 78 | 0 |
| Nalsunda* | 4850 | 2697 | 2235 | 27 | 224 | 211 | 2697 | 38 | 210 | 91 | 1171 | 778 | 157 | 93 | 5 | 38 | 116 |
| Balia Menda | 1117 | 622 | 449 | 18 | 98 | 57 | 622 | 20 | 33 | 18 | 303 | 172 | 26 | 23 | 0 | 4 | 23 |
| Dakatia Menda | 90 | 35 | 20 | 1 | 14 | 0 | 35 | 0 | 6 | 4 | 6 | 12 | 5 | 2 | 0 | 0 | 0 |
| Mirkutir | 1534 | 866 | 732 | 7 | 56 | 71 | 866 | 5 | 107 | 24 | 357 | 276 | 53 | 17 | 2 | 16 | 9 |
| Nalsanda | 2109 | 1174 | 1034 | 1 | 56 | 83 | 1174 | 13 | 64 | 45 | 505 | 318 | 73 | 51 | 3 | 18 | 84 |
| Pingna* | 4986 | 3391 | 2969 | 21 | 401 | 0 | 3391 | 19 | 142 | 73 | 879 | 1000 | 420 | 386 | 20 | 265 | 187 |
| Raspal* | 2417 | 1587 | 1527 | 1 | 53 | 6 | 1587 | 14 | 63 | 25 | 415 | 517 | 258 | 146 | 10 | 96 | 43 |
| Gopalganj Kawamara | 2052 | 1355 | 1297 | 1 | 51 | 6 | 1355 | 13 | 44 | 16 | 359 | 446 | 228 | 111 | 9 | 87 | 42 |
| Raspal | 365 | 232 | 230 | 0 | 2 | 0 | 232 | 1 | 19 | 9 | 56 | 71 | 30 | 35 | 1 | 9 | 1 |
| Pogaldigha Union | 50502 | 36816 | 32784 | 444 | 1227 | 2361 | 36816 | 580 | 1667 | 746 | 9606 | 11214 | 4103 | 3926 | 172 | 2478 | 2324 |
| Rural | 41538 | 30455 | 26731 | 346 | 1036 | 2342 | 30455 | 499 | 1342 | 622 | 7893 | 9146 | 3374 | 3200 | 126 | 2032 | 2221 |
| Urban | 8964 | 6361 | 6053 | 98 | 191 | 19 | 6361 | 81 | 325 | 124 | 1713 | 2068 | 729 | 726 | 46 | 446 | 103 |
| Binnafair* | 12562 | 9664 | 7815 | 166 | 429 | 1254 | 9664 | 139 | 402 | 193 | 2692 | 2840 | 974 | 918 | 32 | 536 | 938 |
| Bagarpar | 2752 | 2124 | 1988 | 16 | 37 | 83 | 2124 | 61 | 97 | 31 | 663 | 643 | 209 | 216 | 5 | 112 | 87 |
| Binnafair | 1185 | 711 | 634 | 9 | 10 | 58 | 711 | 15 | 24 | 22 | 285 | 258 | 58 | 28 | 1 | 7 | 13 |
| Chakpara | 844 | 619 | 584 | 13 | 22 | 0 | 619 | 9 | 21 | 15 | 140 | 189 | 79 | 93 | 3 | 64 | 6 |
| Gobindanagar | 1764 | 1526 | 970 | 26 | 105 | 425 | 1526 | 12 | 68 | 40 | 382 | 423 | 183 | 139 | 7 | 65 | 207 |
| Monarpara | 1536 | 1052 | 913 | 50 | 83 | 6 | 1052 | 15 | 36 | 17 | 258 | 354 | 124 | 129 | 6 | 103 | 10 |
| Patabuga | 851 | 742 | 524 | 4 | 68 | 146 | 742 | 4 | 50 | 11 | 197 | 160 | 75 | 61 | 1 | 34 | 149 |
| Putiarpar | 2265 | 1717 | 1336 | 34 | 89 | 258 | 1717 | 9 | 66 | 41 | 479 | 491 | 141 | 129 | 6 | 86 | 269 |
| Sancharpar | 957 | 889 | 582 | 14 | 15 | 278 | 889 | 13 | 27 | 13 | 217 | 233 | 73 | 78 | 2 | 37 | 196 |
| Shimultair | 408 | 284 | 284 | 0 | 0 | 0 | 284 | 1 | 13 | 3 | 71 | 89 | 32 | 45 | 1 | 28 | 1 |
| Brahmanjani* | 647 | 441 | 347 | 5 | 17 | 72 | 441 | 6 | 17 | 7 | 114 | 137 | 59 | 42 | 0 | 11 | 48 |
| Damodarpur* | 2464 | 1424 | 1323 | 6 | 27 | 68 | 1424 | 8 | 76 | 35 | 406 | 463 | 148 | 128 | 2 | 100 | 58 |
| Chechiabadha | 648 | 515 | 445 | 5 | 7 | 58 | 515 | 2 | 21 | 9 | 117 | 164 | 52 | 66 | 0 | 31 | 53 |
| Damodarpur | 1816 | 909 | 878 | 1 | 20 | 10 | 909 | 6 | 55 | 26 | 289 | 299 | 96 | 62 | 2 | 69 | 5 |
| Malipara* | 6089 | 3930 | 3698 | 19 | 211 | 2 | 3930 | 155 | 189 | 88 | 1152 | 1204 | 486 | 348 | 4 | 194 | 110 |
| Manikpatal* | 555 | 479 | 384 | 10 | 2 | 83 | 479 | 0 | 15 | 9 | 184 | 136 | 24 | 16 | 1 | 2 | 92 |
| Pogaldigha* | 17967 | 13658 | 12551 | 131 | 334 | 642 | 13658 | 187 | 612 | 258 | 3136 | 4164 | 1594 | 1692 | 84 | 1156 | 775 |
| Charpara | 866 | 713 | 584 | 18 | 16 | 95 | 713 | 6 | 24 | 9 | 165 | 216 | 98 | 71 | 0 | 27 | 97 |
| Duriarbhita | 1813 | 1388 | 1148 | 5 | 38 | 197 | 1388 | 12 | 71 | 24 | 282 | 380 | 185 | 156 | 6 | 36 | 236 |
| Gobindapatal | 681 | 434 | 408 | 1 | 17 | 8 | 434 | 7 | 19 | 9 | 115 | 127 | 46 | 59 | 4 | 40 | 8 |
| Kandarpara | 1928 | 1443 | 1391 | 2 | 37 | 13 | 1443 | 13 | 62 | 27 | 441 | 530 | 152 | 130 | 9 | 76 | 3 |
| Kuranipara | 612 | 409 | 371 | 10 | 13 | 15 | 409 | 26 | 24 | 10 | 122 | 158 | 20 | 35 | 3 | 11 | 0 |
| Pakhimara | 3706 | 3354 | 3143 | 60 | 118 | 33 | 3354 | 17 | 98 | 58 | 443 | 729 | 497 | 710 | 42 | 615 | 145 |
| Palisha | 1298 | 957 | 903 | 6 | 10 | 38 | 957 | 7 | 38 | 13 | 262 | 334 | 114 | 82 | 6 | 57 | 44 |
| Pogaldigha | 3965 | 2799 | 2524 | 13 | 27 | 235 | 2799 | 76 | 147 | 63 | 751 | 942 | 262 | 227 | 10 | 97 | 224 |
| Ramchandrakhali | 880 | 590 | 550 | 1 | 36 | 3 | 590 | 1 | 43 | 16 | 177 | 214 | 54 | 48 | 0 | 34 | 3 |
| Tarakandi | 2218 | 1571 | 1529 | 15 | 22 | 5 | 1571 | 22 | 86 | 29 | 378 | 534 | 166 | 174 | 4 | 163 | 15 |
| Rudra Bayra* | 8964 | 6361 | 6053 | 98 | 191 | 19 | 6361 | 81 | 325 | 124 | 1713 | 2068 | 729 | 726 | 46 | 446 | 103 |
| Baishar Charpara | 553 | 400 | 379 | 6 | 15 | 0 | 400 | 1 | 24 | 5 | 108 | 131 | 48 | 54 | 2 | 27 | 0 |

| Administrative Unit, Location and Community | Population | Field of Education | | | | | Highest Level of Education Attained | | | | | | | | | | |
|--|--------------|--------------------|--------------|------------|------------|------------|-------------------------------------|--|-------------------------------------|-----------------|-------------|--------------|--------------------------------|------------------------------|----------------------------|----------------------|--|
| | | Total | General | Technical | Religious | Others | Total | Attended School but Not Completed Play/Nursery/ KG/Pre-Primary/Class I | Play/Nursery/KG/Pre-Primary student | Student-Class I | Class I- V | Class VI- IX | SSC/Dakhil/O-Level/ Equivalent | HSC/Alim/A-Level/ Equivalent | Diploma/Nursing/ Midwifery | Graduate and above** | Non-formal/Informal Education and Others |
| 1 | 2 | 3 | 4 | 5 | 6 | 7 | 8 | 9 | 10 | 11 | 12 | 13 | 14 | 15 | 16 | 17 | 18 |
| Bayra | 2455 | 1738 | 1659 | 29 | 48 | 2 | 1738 | 7 | 77 | 33 | 433 | 596 | 205 | 216 | 13 | 149 | 9 |
| Gachh Bayra | 1465 | 955 | 939 | 9 | 1 | 6 | 955 | 12 | 72 | 22 | 281 | 282 | 105 | 109 | 4 | 57 | 11 |
| Gendarpara | 1832 | 1346 | 1257 | 21 | 61 | 7 | 1346 | 55 | 46 | 22 | 332 | 442 | 160 | 137 | 3 | 76 | 73 |
| Rudra Bayra | 2659 | 1922 | 1819 | 33 | 66 | 4 | 1922 | 6 | 106 | 42 | 559 | 617 | 211 | 210 | 24 | 137 | 10 |
| Takuria* | 1254 | 859 | 613 | 9 | 16 | 221 | 859 | 4 | 31 | 32 | 209 | 202 | 89 | 56 | 3 | 33 | 200 |
| Satpoa Union | 30315 | 17256 | 16248 | 189 | 630 | 189 | 17256 | 139 | 983 | 534 | 5096 | 5769 | 1979 | 1718 | 27 | 681 | 330 |
| Rural | 30315 | 17256 | 16248 | 189 | 630 | 189 | 17256 | 139 | 983 | 534 | 5096 | 5769 | 1979 | 1718 | 27 | 681 | 330 |
| Urban | 0 | 0 | 0 | 0 | 0 | 0 | 0 | 0 | 0 | 0 | 0 | 0 | 0 | 0 | 0 | 0 | 0 |
| Adra* | 5117 | 2719 | 2538 | 6 | 175 | 0 | 2719 | 22 | 155 | 103 | 784 | 903 | 334 | 264 | 0 | 99 | 55 |
| Baghmara* | 1755 | 1059 | 960 | 33 | 46 | 20 | 1059 | 3 | 66 | 21 | 363 | 304 | 127 | 131 | 0 | 36 | 8 |
| Char Jamira* | 1698 | 957 | 936 | 0 | 21 | 0 | 957 | 9 | 28 | 25 | 270 | 343 | 137 | 109 | 1 | 33 | 2 |
| Chhataria* | 3497 | 2056 | 1972 | 9 | 73 | 2 | 2056 | 16 | 125 | 65 | 550 | 722 | 256 | 231 | 3 | 86 | 2 |
| Chuniapatal* | 3275 | 1740 | 1669 | 14 | 55 | 2 | 1740 | 15 | 118 | 47 | 452 | 634 | 187 | 183 | 6 | 91 | 7 |
| Daserbari* | 835 | 487 | 458 | 12 | 14 | 3 | 487 | 10 | 23 | 11 | 143 | 127 | 93 | 42 | 1 | 28 | 9 |
| Dighalkandi* | 297 | 187 | 177 | 1 | 9 | 0 | 187 | 1 | 3 | 6 | 44 | 71 | 17 | 34 | 0 | 11 | 0 |
| Kunairpara* | 412 | 205 | 180 | 0 | 25 | 0 | 205 | 2 | 12 | 2 | 57 | 64 | 31 | 26 | 0 | 11 | 0 |
| Nagda* | 491 | 338 | 338 | 0 | 0 | 0 | 338 | 6 | 19 | 5 | 141 | 98 | 30 | 30 | 2 | 7 | 0 |
| Nandina* | 1832 | 1084 | 1068 | 0 | 16 | 0 | 1084 | 10 | 76 | 49 | 347 | 375 | 113 | 77 | 1 | 36 | 0 |
| Rouha* | 3213 | 1672 | 1646 | 5 | 13 | 8 | 1672 | 6 | 104 | 62 | 463 | 586 | 198 | 160 | 0 | 76 | 17 |
| Khalishakuri | 470 | 281 | 279 | 2 | 0 | 0 | 281 | 0 | 8 | 12 | 70 | 100 | 47 | 27 | 0 | 16 | 1 |
| Rouha | 2743 | 1391 | 1367 | 3 | 13 | 8 | 1391 | 6 | 96 | 50 | 393 | 486 | 151 | 133 | 0 | 60 | 16 |
| Sarishabari* | 4852 | 2874 | 2478 | 98 | 147 | 151 | 2874 | 23 | 172 | 78 | 894 | 951 | 318 | 273 | 7 | 80 | 78 |
| Char Sarishabari | 4852 | 2874 | 2478 | 98 | 147 | 151 | 2874 | 23 | 172 | 78 | 894 | 951 | 318 | 273 | 7 | 80 | 78 |
| Shinguria* | 578 | 258 | 258 | 0 | 0 | 0 | 258 | 2 | 22 | 11 | 62 | 122 | 14 | 16 | 0 | 9 | 0 |
| Shishua* | 2093 | 1427 | 1387 | 7 | 30 | 3 | 1427 | 9 | 53 | 43 | 457 | 429 | 120 | 117 | 2 | 46 | 151 |
| Tangail Diar Krishnai* | 370 | 193 | 183 | 4 | 6 | 0 | 193 | 5 | 7 | 6 | 69 | 40 | 4 | 25 | 4 | 32 | 1 |

**Graduate and above includes BA/BSc/BCom/BBA/Fazil (Pass Course), BA/BSc/BCom/BBA (Hons), MA/MSc/MCom/MBA/Kamil/Dawra and above, PhD, MBBS/BDS, BSc Engineering and above.

Table C-07: Currently Student Aged 5-29 Years by Sex, Location and Community, 2022

| Administrative Unit, Location and Community | Total | | 5-9 Years | | 10-14 Years | | 15-19 Years | | 20-24 Years | | 25-29 Years | |
|--|---------------|---------------|--------------|--------------|---------------|---------------|--------------|--------------|--------------|--------------|-------------|-------------|
| | Male | Female | Male | Female | Male | Female | Male | Female | Male | Female | Male | Female |
| 1 | 2 | 3 | 4 | 5 | 6 | 7 | 8 | 9 | 10 | 11 | 12 | 13 |
| Jamalpur | 343089 | 311144 | 98223 | 93489 | 120431 | 114820 | 84634 | 73436 | 30365 | 22894 | 9436 | 6505 |
| Rural | 251835 | 225944 | 72656 | 69240 | 89218 | 85367 | 62254 | 52198 | 21164 | 14798 | 6543 | 4341 |
| Urban | 91254 | 85200 | 25567 | 24249 | 31213 | 29453 | 22380 | 21238 | 9201 | 8096 | 2893 | 2164 |
| Bakshiganj Upazila | 31661 | 30031 | 10022 | 9716 | 12027 | 11907 | 6777 | 6250 | 2151 | 1694 | 684 | 464 |
| Rural | 17150 | 16065 | 5359 | 5181 | 6662 | 6454 | 3684 | 3356 | 1070 | 844 | 375 | 230 |
| Urban | 14511 | 13966 | 4663 | 4535 | 5365 | 5453 | 3093 | 2894 | 1081 | 850 | 309 | 234 |
| Bakshiganj Paurashava | 6519 | 6550 | 2211 | 2177 | 2391 | 2403 | 1281 | 1451 | 499 | 417 | 137 | 102 |
| Ward No. 01 | 577 | 519 | 199 | 182 | 224 | 198 | 111 | 112 | 36 | 24 | 7 | 3 |
| Malirchar* | 577 | 519 | 199 | 182 | 224 | 198 | 111 | 112 | 36 | 24 | 7 | 3 |
| Beparipara | 67 | 54 | 28 | 23 | 28 | 21 | 9 | 8 | 2 | 2 | 0 | 0 |
| Chalakpara | 87 | 60 | 22 | 17 | 38 | 26 | 18 | 15 | 7 | 2 | 2 | 0 |
| Ghoshpara | 63 | 62 | 23 | 22 | 16 | 23 | 19 | 15 | 5 | 2 | 0 | 0 |
| Moulvipara | 85 | 93 | 31 | 37 | 34 | 41 | 18 | 13 | 1 | 2 | 1 | 0 |
| Nayapara | 189 | 176 | 65 | 57 | 70 | 70 | 39 | 39 | 12 | 8 | 3 | 2 |
| Hazi Para | 86 | 74 | 30 | 26 | 38 | 17 | 8 | 22 | 9 | 8 | 1 | 1 |
| Ward No. 02 | 506 | 551 | 146 | 210 | 210 | 186 | 103 | 103 | 35 | 42 | 12 | 10 |
| Malirchar (Part)* | 506 | 551 | 146 | 210 | 210 | 186 | 103 | 103 | 35 | 42 | 12 | 10 |
| Dhumalipara | 157 | 173 | 37 | 58 | 56 | 50 | 42 | 41 | 15 | 20 | 7 | 4 |
| Malirchar Pashchimpara | 68 | 63 | 28 | 24 | 17 | 26 | 21 | 11 | 2 | 2 | 0 | 0 |
| Mandalpara | 133 | 151 | 43 | 66 | 62 | 47 | 19 | 26 | 7 | 10 | 2 | 2 |
| Takirpara | 148 | 164 | 38 | 62 | 75 | 63 | 21 | 25 | 11 | 10 | 3 | 4 |
| Ward No. 03 | 416 | 374 | 157 | 163 | 148 | 129 | 70 | 66 | 28 | 10 | 13 | 6 |
| Malirchar* | 416 | 374 | 157 | 163 | 148 | 129 | 70 | 66 | 28 | 10 | 13 | 6 |
| Baraitari | 42 | 40 | 17 | 13 | 15 | 15 | 7 | 11 | 2 | 1 | 1 | 0 |
| Meshcherchar Pashchimpara | 173 | 161 | 58 | 74 | 66 | 48 | 34 | 30 | 11 | 5 | 4 | 4 |
| Meshcherchar Purbapara | 201 | 173 | 82 | 76 | 67 | 66 | 29 | 25 | 15 | 4 | 8 | 2 |
| Ward No. 04 | 906 | 898 | 301 | 259 | 305 | 337 | 183 | 221 | 93 | 65 | 24 | 16 |
| Rajendraganj* | 906 | 898 | 301 | 259 | 305 | 337 | 183 | 221 | 93 | 65 | 24 | 16 |
| Bakshiganj Pashchimpara | 219 | 185 | 71 | 50 | 74 | 80 | 46 | 45 | 24 | 8 | 4 | 2 |
| Jigatala | 59 | 84 | 17 | 23 | 19 | 30 | 15 | 23 | 6 | 5 | 2 | 3 |
| Kagmaripara | 121 | 122 | 50 | 39 | 39 | 51 | 16 | 28 | 13 | 3 | 3 | 1 |
| Miapara | 198 | 185 | 60 | 54 | 68 | 64 | 44 | 40 | 20 | 21 | 6 | 6 |
| Pakhimara | 83 | 88 | 31 | 25 | 23 | 27 | 19 | 25 | 7 | 8 | 3 | 3 |
| Sardarpara | 120 | 143 | 34 | 41 | 46 | 55 | 25 | 35 | 10 | 11 | 5 | 1 |
| Saudagarpara | 106 | 91 | 38 | 27 | 36 | 30 | 18 | 25 | 13 | 9 | 1 | 0 |
| Ward No. 05 | 801 | 860 | 256 | 237 | 277 | 323 | 171 | 206 | 75 | 79 | 22 | 15 |
| Rajendraganj* | 801 | 860 | 256 | 237 | 277 | 323 | 171 | 206 | 75 | 79 | 22 | 15 |
| Bakshiganj Bazar | 84 | 107 | 25 | 26 | 16 | 38 | 24 | 21 | 15 | 19 | 4 | 3 |
| Bakshiganj Namapara | 299 | 237 | 100 | 70 | 119 | 83 | 54 | 63 | 20 | 17 | 6 | 4 |
| Bakshiganj Uttarpara | 176 | 167 | 46 | 49 | 57 | 53 | 43 | 40 | 24 | 22 | 6 | 3 |
| Malipara | 5 | 7 | 1 | 3 | 3 | 3 | 0 | 0 | 1 | 0 | 0 | 1 |
| Meshcherchar Namapara | 166 | 285 | 63 | 69 | 55 | 127 | 32 | 69 | 13 | 17 | 3 | 3 |
| Modakpara | 71 | 57 | 21 | 20 | 27 | 19 | 18 | 13 | 2 | 4 | 3 | 1 |
| Ward No. 06 | 1018 | 984 | 332 | 326 | 393 | 371 | 203 | 215 | 71 | 59 | 19 | 13 |
| Char Kauria* | 388 | 326 | 100 | 88 | 173 | 122 | 80 | 86 | 28 | 23 | 7 | 7 |
| Chariapara | 388 | 326 | 100 | 88 | 173 | 122 | 80 | 86 | 28 | 23 | 7 | 7 |
| Goalgaon* | 630 | 658 | 232 | 238 | 220 | 249 | 123 | 129 | 43 | 36 | 12 | 6 |
| Chanderban | 179 | 169 | 75 | 46 | 51 | 63 | 35 | 48 | 15 | 11 | 3 | 1 |
| Chandrabaj | 28 | 34 | 11 | 13 | 10 | 11 | 5 | 6 | 2 | 2 | 0 | 2 |
| Madhyapara | 76 | 79 | 24 | 20 | 19 | 41 | 21 | 12 | 9 | 4 | 3 | 2 |
| Pashchimpara | 128 | 146 | 34 | 59 | 49 | 51 | 31 | 29 | 10 | 6 | 4 | 1 |
| Purbapara | 219 | 230 | 88 | 100 | 91 | 83 | 31 | 34 | 7 | 13 | 2 | 0 |
| Ward No. 07 | 797 | 830 | 264 | 270 | 286 | 281 | 159 | 196 | 69 | 66 | 19 | 17 |
| Char Kauria (Part)* | 797 | 830 | 264 | 270 | 286 | 281 | 159 | 196 | 69 | 66 | 19 | 17 |
| Dakkhin Simarpara | 113 | 115 | 44 | 40 | 37 | 36 | 20 | 29 | 8 | 9 | 4 | 1 |
| Pakhimara | 184 | 208 | 74 | 66 | 65 | 82 | 33 | 42 | 9 | 12 | 3 | 6 |
| Sarkarpara | 59 | 73 | 16 | 12 | 23 | 17 | 15 | 35 | 4 | 6 | 1 | 3 |
| Uttar Simarpar | 441 | 434 | 130 | 152 | 161 | 146 | 91 | 90 | 48 | 39 | 11 | 7 |
| Ward No. 08 | 927 | 981 | 348 | 357 | 335 | 378 | 173 | 184 | 59 | 44 | 12 | 18 |
| Char Kauria* | 927 | 981 | 348 | 357 | 335 | 378 | 173 | 184 | 59 | 44 | 12 | 18 |
| Daripara | 239 | 254 | 102 | 100 | 80 | 101 | 44 | 38 | 12 | 12 | 1 | 3 |

| Administrative Unit, Location and Community | Total | | 5-9 Years | | 10-14 Years | | 15-19 Years | | 20-24 Years | | 25-29 Years | |
|--|-------------|-------------|-------------|-------------|-------------|-------------|-------------|-------------|-------------|------------|-------------|-----------|
| | Male | Female | Male | Female | Male | Female | Male | Female | Male | Female | Male | Female |
| 1 | 2 | 3 | 4 | 5 | 6 | 7 | 8 | 9 | 10 | 11 | 12 | 13 |
| Majhpara | 227 | 237 | 70 | 75 | 84 | 78 | 49 | 56 | 20 | 17 | 4 | 11 |
| Pashchim Char Kauriapara | 291 | 299 | 110 | 120 | 117 | 118 | 53 | 54 | 9 | 6 | 2 | 1 |
| Uttar Majhpara | 170 | 191 | 66 | 62 | 54 | 81 | 27 | 36 | 18 | 9 | 5 | 3 |
| Ward No. 09 | 571 | 553 | 208 | 173 | 213 | 200 | 108 | 148 | 33 | 28 | 9 | 4 |
| Char Kauria (Part)* | 571 | 553 | 208 | 173 | 213 | 200 | 108 | 148 | 33 | 28 | 9 | 4 |
| Bhatiapara | 107 | 95 | 43 | 37 | 41 | 40 | 18 | 15 | 4 | 2 | 1 | 1 |
| Khamarpara | 80 | 103 | 27 | 37 | 27 | 31 | 21 | 30 | 4 | 5 | 1 | 0 |
| Taliapara | 151 | 116 | 50 | 30 | 59 | 48 | 28 | 32 | 13 | 5 | 1 | 1 |
| Tikarkandi | 233 | 239 | 88 | 69 | 86 | 81 | 41 | 71 | 12 | 16 | 6 | 2 |
| Bagarchar Union | 5653 | 5573 | 1727 | 1730 | 2256 | 2302 | 1203 | 1162 | 356 | 290 | 111 | 89 |
| Rural | 2947 | 2848 | 883 | 887 | 1218 | 1167 | 624 | 623 | 164 | 129 | 58 | 42 |
| Urban | 2706 | 2725 | 844 | 843 | 1038 | 1135 | 579 | 539 | 192 | 161 | 53 | 47 |
| Alirpara* | 848 | 869 | 258 | 257 | 328 | 338 | 199 | 211 | 42 | 48 | 21 | 15 |
| Alirpara | 384 | 404 | 108 | 120 | 147 | 166 | 100 | 91 | 18 | 21 | 11 | 6 |
| Morarpara | 224 | 211 | 69 | 65 | 89 | 77 | 53 | 56 | 12 | 9 | 1 | 4 |
| Tangaripara | 240 | 254 | 81 | 72 | 92 | 95 | 46 | 64 | 12 | 18 | 9 | 5 |
| Bagarchar* | 718 | 700 | 226 | 250 | 313 | 283 | 123 | 126 | 45 | 30 | 11 | 11 |
| Bander Para | 94 | 90 | 43 | 41 | 35 | 35 | 10 | 10 | 6 | 1 | 0 | 3 |
| Dakkin Bagarchar | 108 | 94 | 39 | 33 | 39 | 38 | 19 | 15 | 8 | 7 | 3 | 1 |
| Namapara | 116 | 126 | 35 | 42 | 55 | 53 | 18 | 26 | 8 | 3 | 0 | 2 |
| Uttar Bagarchar | 245 | 266 | 79 | 100 | 113 | 103 | 38 | 43 | 11 | 15 | 4 | 5 |
| Zolapara | 155 | 124 | 30 | 34 | 71 | 54 | 38 | 32 | 12 | 4 | 4 | 0 |
| Ghasirpara* | 1124 | 1096 | 332 | 338 | 469 | 461 | 235 | 241 | 67 | 42 | 21 | 14 |
| Bangalpara | 93 | 104 | 49 | 31 | 26 | 49 | 13 | 19 | 5 | 3 | 0 | 2 |
| Bhati Para | 34 | 22 | 14 | 7 | 17 | 12 | 3 | 2 | 0 | 1 | 0 | 0 |
| Dakpara | 86 | 89 | 18 | 24 | 37 | 34 | 23 | 26 | 7 | 5 | 1 | 0 |
| Golakati | 107 | 99 | 28 | 35 | 50 | 36 | 20 | 21 | 4 | 3 | 5 | 4 |
| Khuni Para | 20 | 23 | 8 | 3 | 7 | 19 | 4 | 1 | 1 | 0 | 0 | 0 |
| Madhyapara | 183 | 171 | 54 | 51 | 74 | 76 | 40 | 38 | 11 | 5 | 4 | 1 |
| Mandalpara | 106 | 86 | 28 | 34 | 49 | 21 | 21 | 24 | 7 | 5 | 1 | 2 |
| Mollapara | 132 | 134 | 40 | 49 | 53 | 52 | 32 | 24 | 6 | 7 | 1 | 2 |
| Nayapara | 181 | 171 | 35 | 38 | 82 | 76 | 45 | 48 | 12 | 7 | 7 | 2 |
| Sarkarpara | 76 | 95 | 23 | 30 | 33 | 40 | 14 | 24 | 5 | 1 | 1 | 0 |
| Sunerpara | 106 | 102 | 35 | 36 | 41 | 46 | 20 | 14 | 9 | 5 | 1 | 1 |
| Ramrampur* | 2706 | 2725 | 844 | 843 | 1038 | 1135 | 579 | 539 | 192 | 161 | 53 | 47 |
| Balikeshi | 77 | 119 | 30 | 39 | 34 | 46 | 10 | 25 | 2 | 8 | 1 | 1 |
| Balurchar | 182 | 177 | 51 | 52 | 52 | 50 | 42 | 36 | 25 | 24 | 12 | 15 |
| Dakkin Sarmara | 270 | 277 | 91 | 83 | 95 | 116 | 57 | 64 | 20 | 13 | 7 | 1 |
| Dhararchar | 289 | 289 | 86 | 79 | 117 | 127 | 61 | 60 | 17 | 17 | 8 | 6 |
| Gopalpur | 183 | 242 | 50 | 77 | 71 | 97 | 46 | 48 | 10 | 15 | 6 | 5 |
| Hamidpur | 15 | 14 | 5 | 7 | 6 | 5 | 3 | 2 | 1 | 0 | 0 | 0 |
| Khasergaon | 235 | 259 | 88 | 82 | 89 | 112 | 44 | 47 | 12 | 15 | 2 | 3 |
| Munshi Para | 52 | 40 | 11 | 16 | 22 | 18 | 17 | 5 | 2 | 1 | 0 | 0 |
| Natun Taliapara | 58 | 33 | 16 | 8 | 31 | 19 | 7 | 5 | 2 | 1 | 2 | 0 |
| Perirchar | 154 | 128 | 57 | 40 | 67 | 55 | 21 | 27 | 8 | 4 | 1 | 2 |
| Ramrampur | 94 | 112 | 44 | 45 | 38 | 42 | 9 | 19 | 3 | 6 | 0 | 0 |
| Satbhita | 352 | 276 | 97 | 81 | 123 | 115 | 89 | 60 | 37 | 16 | 6 | 4 |
| Taliapara | 457 | 442 | 133 | 146 | 177 | 193 | 106 | 79 | 35 | 15 | 6 | 9 |
| Tupkarchar (Tupkar Para) | 69 | 60 | 17 | 22 | 30 | 25 | 15 | 9 | 7 | 4 | 0 | 0 |
| Uttar Sarmara | 219 | 257 | 68 | 66 | 86 | 115 | 52 | 53 | 11 | 22 | 2 | 1 |
| Uthanerpara* | 257 | 183 | 67 | 42 | 108 | 85 | 67 | 45 | 10 | 9 | 5 | 2 |
| Mirapara | 170 | 120 | 53 | 28 | 65 | 52 | 40 | 31 | 8 | 7 | 4 | 2 |
| Uthanerpara | 87 | 63 | 14 | 14 | 43 | 33 | 27 | 14 | 2 | 2 | 1 | 0 |
| Bakshiganj Union | 1463 | 1378 | 456 | 426 | 538 | 542 | 337 | 329 | 113 | 62 | 19 | 19 |
| Rural | 1463 | 1378 | 456 | 426 | 538 | 542 | 337 | 329 | 113 | 62 | 19 | 19 |
| Urban | 0 | 0 | 0 | 0 | 0 | 0 | 0 | 0 | 0 | 0 | 0 | 0 |
| Malirchar* | 508 | 428 | 154 | 129 | 191 | 173 | 118 | 101 | 43 | 24 | 2 | 1 |
| Jhalarchar Pashchimpara | 136 | 124 | 39 | 40 | 51 | 49 | 31 | 26 | 14 | 8 | 1 | 1 |
| Jhalarchar Purbapara | 163 | 135 | 61 | 40 | 53 | 49 | 34 | 36 | 15 | 10 | 0 | 0 |
| Jigatala | 109 | 86 | 25 | 22 | 45 | 40 | 28 | 20 | 10 | 4 | 1 | 0 |
| Singarchar | 100 | 83 | 29 | 27 | 42 | 35 | 25 | 19 | 4 | 2 | 0 | 0 |
| Pashchim Jhalarchar* | 50 | 60 | 14 | 16 | 22 | 26 | 10 | 14 | 3 | 3 | 1 | 1 |
| Surjanagar* | 905 | 890 | 288 | 281 | 325 | 343 | 209 | 214 | 67 | 35 | 16 | 17 |

| Administrative Unit, Location and Community | Total | | 5-9 Years | | 10-14 Years | | 15-19 Years | | 20-24 Years | | 25-29 Years | |
|--|-------------|-------------|-------------|------------|-------------|-------------|-------------|------------|-------------|------------|-------------|-----------|
| | Male | Female | Male | Female | Male | Female | Male | Female | Male | Female | Male | Female |
| 1 | 2 | 3 | 4 | 5 | 6 | 7 | 8 | 9 | 10 | 11 | 12 | 13 |
| Manakasa | 101 | 102 | 24 | 35 | 50 | 44 | 19 | 21 | 8 | 2 | 0 | 0 |
| Pashchimpara | 420 | 389 | 152 | 121 | 139 | 145 | 94 | 96 | 25 | 22 | 10 | 5 |
| Purbapara | 384 | 399 | 112 | 125 | 136 | 154 | 96 | 97 | 34 | 11 | 6 | 12 |
| Battajore Union | 3361 | 3176 | 1057 | 992 | 1268 | 1227 | 777 | 692 | 194 | 207 | 65 | 58 |
| Rural | 3361 | 3176 | 1057 | 992 | 1268 | 1227 | 777 | 692 | 194 | 207 | 65 | 58 |
| Urban | 0 | 0 | 0 | 0 | 0 | 0 | 0 | 0 | 0 | 0 | 0 | 0 |
| Battajore* | 1558 | 1541 | 477 | 483 | 619 | 596 | 342 | 331 | 89 | 105 | 31 | 26 |
| Birgaon Kandapara | 49 | 40 | 17 | 9 | 19 | 21 | 12 | 6 | 1 | 3 | 0 | 1 |
| Birgaon Uttarpara | 118 | 97 | 35 | 28 | 46 | 31 | 20 | 33 | 15 | 5 | 2 | 0 |
| Chakpara | 33 | 43 | 10 | 17 | 13 | 22 | 8 | 3 | 1 | 0 | 1 | 1 |
| Chariapara | 55 | 72 | 19 | 23 | 25 | 29 | 7 | 11 | 4 | 6 | 0 | 3 |
| Datterchar Dakkhinpara (Part) | 175 | 123 | 37 | 36 | 86 | 45 | 32 | 32 | 16 | 8 | 4 | 2 |
| Jhorarpar | 175 | 157 | 39 | 46 | 91 | 57 | 34 | 37 | 8 | 15 | 3 | 2 |
| Khamariapara | 78 | 80 | 18 | 24 | 31 | 30 | 20 | 16 | 3 | 6 | 6 | 4 |
| Kumarikanda | 47 | 48 | 12 | 17 | 15 | 16 | 16 | 10 | 4 | 4 | 0 | 1 |
| Pashchimpara | 192 | 212 | 75 | 81 | 57 | 80 | 49 | 36 | 7 | 12 | 4 | 3 |
| Puran Battajore | 206 | 216 | 68 | 80 | 63 | 72 | 55 | 47 | 16 | 16 | 4 | 1 |
| Purbapara | 249 | 244 | 92 | 74 | 105 | 102 | 42 | 52 | 7 | 13 | 3 | 3 |
| Ujanpara | 181 | 209 | 55 | 48 | 68 | 91 | 47 | 48 | 7 | 17 | 4 | 5 |
| Goalgaon* | 816 | 744 | 259 | 207 | 298 | 274 | 192 | 184 | 47 | 59 | 20 | 20 |
| Chandrabaj | 175 | 166 | 64 | 50 | 62 | 60 | 39 | 46 | 8 | 9 | 2 | 1 |
| Dakkhin Birgoan | 193 | 157 | 55 | 49 | 78 | 55 | 42 | 41 | 12 | 9 | 6 | 3 |
| Fazilatpara | 210 | 196 | 67 | 48 | 69 | 75 | 55 | 47 | 13 | 17 | 6 | 9 |
| Panatiapara | 238 | 225 | 73 | 60 | 89 | 84 | 56 | 50 | 14 | 24 | 6 | 7 |
| Palashtala* | 987 | 891 | 321 | 302 | 351 | 357 | 243 | 177 | 58 | 43 | 14 | 12 |
| Datterchar Dakkhinpara (Part) | 305 | 201 | 97 | 63 | 120 | 77 | 68 | 37 | 16 | 19 | 4 | 5 |
| Datterchar Pashchimpara | 140 | 157 | 43 | 49 | 47 | 57 | 38 | 37 | 10 | 11 | 2 | 3 |
| Datterchar Purbapara | 205 | 219 | 65 | 79 | 67 | 90 | 58 | 44 | 12 | 4 | 3 | 2 |
| Palashtala | 310 | 275 | 101 | 91 | 111 | 118 | 74 | 55 | 19 | 9 | 5 | 2 |
| Tilapara | 27 | 39 | 15 | 20 | 6 | 15 | 5 | 4 | 1 | 0 | 0 | 0 |
| Dhanua Union | 2573 | 2387 | 788 | 743 | 988 | 937 | 583 | 529 | 158 | 140 | 56 | 38 |
| Rural | 1925 | 1833 | 600 | 590 | 764 | 721 | 404 | 403 | 112 | 91 | 45 | 28 |
| Urban | 648 | 554 | 188 | 153 | 224 | 216 | 179 | 126 | 46 | 49 | 11 | 10 |
| Dhanua Kamalpur* | 787 | 746 | 234 | 229 | 301 | 265 | 176 | 190 | 58 | 50 | 18 | 12 |
| Balurgaon | 81 | 87 | 25 | 31 | 24 | 26 | 21 | 25 | 11 | 5 | 0 | 0 |
| Dakkhin Kamalpur | 147 | 113 | 44 | 38 | 53 | 37 | 35 | 27 | 12 | 8 | 3 | 3 |
| Dhanua | 306 | 304 | 94 | 97 | 118 | 109 | 73 | 74 | 15 | 17 | 6 | 7 |
| Nayapara | 9 | 3 | 2 | 1 | 3 | 0 | 1 | 0 | 2 | 2 | 1 | 0 |
| Ramrampur | 20 | 14 | 8 | 5 | 8 | 5 | 3 | 4 | 1 | 0 | 0 | 0 |
| Uttar Kamalpur | 224 | 225 | 61 | 57 | 95 | 88 | 43 | 60 | 17 | 18 | 8 | 2 |
| Dumurtala* | 242 | 207 | 83 | 57 | 103 | 114 | 41 | 24 | 9 | 8 | 6 | 4 |
| Baishnabpara | 64 | 50 | 26 | 14 | 19 | 22 | 16 | 7 | 1 | 6 | 2 | 1 |
| Balujuri | 81 | 66 | 25 | 23 | 34 | 35 | 16 | 6 | 4 | 1 | 2 | 1 |
| Dhiglakuna | 72 | 59 | 23 | 10 | 43 | 42 | 2 | 6 | 3 | 1 | 1 | 0 |
| Hatiber Kona | 5 | 7 | 1 | 4 | 1 | 2 | 2 | 1 | 1 | 0 | 0 | 0 |
| Somnathpara | 10 | 7 | 5 | 0 | 1 | 3 | 4 | 2 | 0 | 0 | 0 | 2 |
| Tila Para | 10 | 18 | 3 | 6 | 5 | 10 | 1 | 2 | 0 | 0 | 1 | 0 |
| Gerda* | 648 | 554 | 188 | 153 | 224 | 216 | 179 | 126 | 46 | 49 | 11 | 10 |
| Gerda Kamalpur | 169 | 111 | 53 | 28 | 66 | 40 | 43 | 27 | 5 | 15 | 2 | 1 |
| Khamargerda | 143 | 119 | 36 | 34 | 48 | 51 | 46 | 21 | 11 | 10 | 2 | 3 |
| Majhgerda | 144 | 122 | 36 | 30 | 52 | 49 | 36 | 34 | 13 | 5 | 7 | 4 |
| Mirdhapara | 109 | 110 | 37 | 32 | 32 | 43 | 29 | 21 | 11 | 13 | 0 | 1 |
| Nayapara (Part) | 83 | 92 | 26 | 29 | 26 | 33 | 25 | 23 | 6 | 6 | 0 | 1 |
| Jadurchar* | 327 | 340 | 116 | 112 | 124 | 141 | 66 | 76 | 15 | 8 | 6 | 3 |
| Balurchar | 10 | 14 | 3 | 5 | 6 | 8 | 1 | 1 | 0 | 0 | 0 | 0 |
| Jadurchar | 66 | 42 | 28 | 14 | 23 | 16 | 12 | 11 | 1 | 1 | 2 | 0 |
| Palashtala | 182 | 192 | 58 | 62 | 73 | 87 | 38 | 36 | 9 | 5 | 4 | 2 |
| Tengramari | 69 | 92 | 27 | 31 | 22 | 30 | 15 | 28 | 5 | 2 | 0 | 1 |
| Lauchapra* | 569 | 540 | 167 | 192 | 236 | 201 | 121 | 113 | 30 | 25 | 15 | 9 |
| Baglakandi | 65 | 59 | 22 | 22 | 24 | 21 | 15 | 12 | 3 | 2 | 1 | 2 |
| Jardarpara | 110 | 106 | 37 | 41 | 46 | 38 | 18 | 22 | 7 | 4 | 2 | 1 |
| Kanekanda | 117 | 112 | 33 | 40 | 40 | 42 | 34 | 25 | 4 | 2 | 6 | 3 |
| Lauchapra | 55 | 46 | 14 | 14 | 20 | 15 | 12 | 13 | 7 | 4 | 2 | 0 |

| Administrative Unit, Location and Community | Total | | 5-9 Years | | 10-14 Years | | 15-19 Years | | 20-24 Years | | 25-29 Years | |
|--|-------------|-------------|-------------|-------------|-------------|-------------|-------------|------------|-------------|------------|-------------|-----------|
| | Male | Female | Male | Female | Male | Female | Male | Female | Male | Female | Male | Female |
| 1 | 2 | 3 | 4 | 5 | 6 | 7 | 8 | 9 | 10 | 11 | 12 | 13 |
| Master Para | 80 | 98 | 21 | 38 | 36 | 37 | 16 | 17 | 6 | 6 | 1 | 0 |
| Satanipara | 142 | 119 | 40 | 37 | 70 | 48 | 26 | 24 | 3 | 7 | 3 | 3 |
| Merurchar Union | 4654 | 4091 | 1471 | 1393 | 1702 | 1712 | 993 | 716 | 368 | 202 | 120 | 68 |
| Rural | 1379 | 1205 | 426 | 417 | 532 | 504 | 274 | 213 | 109 | 56 | 38 | 15 |
| Urban | 3275 | 2886 | 1045 | 976 | 1170 | 1208 | 719 | 503 | 259 | 146 | 82 | 53 |
| Durgapur* | 1379 | 1205 | 426 | 417 | 532 | 504 | 274 | 213 | 109 | 56 | 38 | 15 |
| Ghugrakandi | 116 | 111 | 25 | 48 | 46 | 33 | 26 | 22 | 14 | 7 | 5 | 1 |
| Kalkihara Bhati | 381 | 311 | 119 | 104 | 141 | 136 | 77 | 58 | 37 | 11 | 7 | 2 |
| Kalkihara Uzan | 205 | 203 | 53 | 71 | 101 | 95 | 36 | 31 | 11 | 3 | 4 | 3 |
| Madarerchar | 180 | 173 | 64 | 54 | 55 | 73 | 42 | 30 | 14 | 11 | 5 | 5 |
| Maichhanir Char | 294 | 233 | 107 | 83 | 105 | 98 | 59 | 40 | 14 | 10 | 9 | 2 |
| Purba Kalkihara | 203 | 174 | 58 | 57 | 84 | 69 | 34 | 32 | 19 | 14 | 8 | 2 |
| Rabiarchar* | 3275 | 2886 | 1045 | 976 | 1170 | 1208 | 719 | 503 | 259 | 146 | 82 | 53 |
| Airmari Natun | 219 | 177 | 66 | 59 | 76 | 72 | 48 | 33 | 24 | 9 | 5 | 4 |
| Airmari Puratan | 107 | 115 | 29 | 36 | 34 | 48 | 23 | 19 | 13 | 7 | 8 | 5 |
| Awalpara | 66 | 59 | 21 | 18 | 26 | 27 | 15 | 9 | 2 | 4 | 2 | 1 |
| Baghadubi | 173 | 116 | 60 | 41 | 69 | 45 | 30 | 22 | 10 | 7 | 4 | 1 |
| Betmari | 99 | 80 | 39 | 35 | 35 | 33 | 18 | 7 | 3 | 5 | 4 | 0 |
| Chinerchar | 113 | 98 | 27 | 35 | 39 | 39 | 31 | 16 | 12 | 5 | 4 | 3 |
| Fakirpara | 238 | 178 | 77 | 60 | 94 | 82 | 50 | 28 | 11 | 6 | 6 | 2 |
| Jagirpara | 200 | 172 | 57 | 64 | 96 | 68 | 37 | 30 | 8 | 8 | 2 | 2 |
| Khewarchar Bhati | 233 | 233 | 85 | 89 | 74 | 91 | 45 | 37 | 21 | 10 | 8 | 6 |
| Khewarchar Uzan | 347 | 303 | 115 | 98 | 109 | 123 | 87 | 54 | 32 | 19 | 4 | 9 |
| Merurchar | 592 | 472 | 188 | 159 | 191 | 186 | 146 | 97 | 58 | 24 | 9 | 6 |
| Rabiarchar | 269 | 236 | 71 | 85 | 117 | 99 | 60 | 43 | 15 | 5 | 6 | 4 |
| Sheikherchar | 150 | 131 | 34 | 42 | 63 | 57 | 33 | 22 | 12 | 7 | 8 | 3 |
| Tupkarchar Natun | 173 | 198 | 66 | 62 | 62 | 98 | 29 | 32 | 15 | 5 | 1 | 1 |
| Tupkarchar Puran | 296 | 318 | 110 | 93 | 85 | 140 | 67 | 54 | 23 | 25 | 11 | 6 |
| Nilakkhia Union | 3869 | 3579 | 1156 | 1145 | 1517 | 1435 | 878 | 737 | 232 | 207 | 86 | 55 |
| Rural | 2506 | 2328 | 781 | 759 | 975 | 944 | 543 | 462 | 147 | 130 | 60 | 33 |
| Urban | 1363 | 1251 | 375 | 386 | 542 | 491 | 335 | 275 | 85 | 77 | 26 | 22 |
| Binoderchar* | 398 | 329 | 135 | 123 | 155 | 136 | 77 | 47 | 23 | 19 | 8 | 4 |
| Binoderchar | 289 | 215 | 91 | 67 | 104 | 92 | 67 | 37 | 20 | 16 | 7 | 3 |
| Chariapara | 40 | 42 | 19 | 17 | 18 | 21 | 1 | 4 | 1 | 0 | 1 | 0 |
| Gomerchar | 69 | 72 | 25 | 39 | 33 | 23 | 9 | 6 | 2 | 3 | 0 | 1 |
| Janakipur* | 1572 | 1510 | 471 | 478 | 614 | 606 | 363 | 324 | 87 | 88 | 37 | 14 |
| Baskanda Natunpara | 241 | 204 | 75 | 56 | 79 | 76 | 64 | 48 | 19 | 21 | 4 | 3 |
| Baskanda Puranpara | 52 | 75 | 14 | 17 | 17 | 34 | 19 | 20 | 1 | 4 | 1 | 0 |
| Chakpara | 39 | 22 | 8 | 11 | 20 | 4 | 8 | 5 | 2 | 2 | 1 | 0 |
| Dariapara | 56 | 52 | 22 | 14 | 18 | 25 | 7 | 10 | 7 | 3 | 2 | 0 |
| Daripura | 109 | 86 | 28 | 21 | 43 | 35 | 26 | 23 | 8 | 7 | 4 | 0 |
| Dikpara | 201 | 195 | 50 | 67 | 77 | 91 | 55 | 26 | 10 | 7 | 9 | 4 |
| Fakirpara | 52 | 53 | 18 | 15 | 17 | 20 | 14 | 15 | 2 | 2 | 1 | 1 |
| Kayosthapara | 34 | 29 | 9 | 13 | 15 | 5 | 6 | 7 | 2 | 4 | 2 | 0 |
| Moharband | 111 | 102 | 28 | 35 | 51 | 40 | 27 | 23 | 4 | 4 | 1 | 0 |
| Mridhapara | 149 | 126 | 39 | 32 | 64 | 53 | 36 | 34 | 8 | 7 | 2 | 0 |
| Namapara | 45 | 56 | 15 | 19 | 21 | 26 | 6 | 9 | 1 | 2 | 2 | 0 |
| Manjalia | 150 | 151 | 54 | 55 | 56 | 52 | 35 | 30 | 3 | 11 | 2 | 3 |
| Salai Mandol Para | 74 | 86 | 23 | 31 | 30 | 29 | 13 | 18 | 5 | 7 | 3 | 1 |
| Talukpara | 43 | 38 | 8 | 11 | 19 | 14 | 9 | 11 | 6 | 2 | 1 | 0 |
| Tambalipara | 43 | 30 | 22 | 12 | 11 | 10 | 7 | 7 | 3 | 1 | 0 | 0 |
| Thakurpara | 106 | 115 | 32 | 39 | 52 | 53 | 19 | 20 | 2 | 2 | 1 | 1 |
| Vatiapara | 67 | 90 | 26 | 30 | 24 | 39 | 12 | 18 | 4 | 2 | 1 | 1 |
| Kushalnagar* | 536 | 489 | 175 | 158 | 206 | 202 | 103 | 91 | 37 | 23 | 15 | 15 |
| Dakkhin Kushalnagar | 344 | 319 | 113 | 115 | 122 | 123 | 72 | 63 | 25 | 11 | 12 | 7 |
| Uttar Kushalnagar | 192 | 170 | 62 | 43 | 84 | 79 | 31 | 28 | 12 | 12 | 3 | 8 |
| Nilakkhia* | 1363 | 1251 | 375 | 386 | 542 | 491 | 335 | 275 | 85 | 77 | 26 | 22 |
| Dakkhin Beparipara | 123 | 102 | 26 | 34 | 50 | 42 | 36 | 17 | 11 | 7 | 0 | 2 |
| Jhalupara | 19 | 18 | 4 | 2 | 7 | 8 | 5 | 6 | 2 | 1 | 1 | 1 |
| Munshipara | 18 | 14 | 3 | 3 | 7 | 4 | 7 | 2 | 1 | 4 | 0 | 1 |
| Natunpara | 65 | 63 | 25 | 11 | 15 | 22 | 20 | 24 | 3 | 6 | 2 | 0 |
| Nayapara | 50 | 49 | 15 | 17 | 25 | 19 | 7 | 10 | 3 | 3 | 0 | 0 |
| Nilakkhia Bazar | 39 | 40 | 10 | 10 | 12 | 13 | 10 | 9 | 6 | 6 | 1 | 2 |

| Administrative Unit, Location and Community | Total | | 5-9 Years | | 10-14 Years | | 15-19 Years | | 20-24 Years | | 25-29 Years | |
|--|--------------|--------------|--------------|--------------|--------------|--------------|-------------|-------------|-------------|-------------|-------------|------------|
| | Male | Female | Male | Female | Male | Female | Male | Female | Male | Female | Male | Female |
| 1 | 2 | 3 | 4 | 5 | 6 | 7 | 8 | 9 | 10 | 11 | 12 | 13 |
| Paglapara | 225 | 242 | 63 | 69 | 96 | 118 | 46 | 39 | 15 | 13 | 5 | 3 |
| Pashchim Beparipara | 83 | 108 | 17 | 31 | 29 | 48 | 32 | 23 | 3 | 5 | 2 | 1 |
| Pashchimpara | 108 | 89 | 24 | 27 | 45 | 31 | 30 | 25 | 4 | 4 | 5 | 2 |
| Sajimara | 441 | 376 | 139 | 134 | 190 | 146 | 85 | 75 | 20 | 15 | 7 | 6 |
| Santi Nagar | 17 | 12 | 6 | 2 | 9 | 4 | 1 | 4 | 0 | 2 | 1 | 0 |
| Sarkarpara | 51 | 45 | 11 | 12 | 14 | 15 | 19 | 10 | 7 | 6 | 0 | 2 |
| Uttarpara | 124 | 93 | 32 | 34 | 43 | 21 | 37 | 31 | 10 | 5 | 2 | 2 |
| Sadhurpara Union | 3569 | 3297 | 1156 | 1110 | 1367 | 1349 | 725 | 634 | 231 | 169 | 90 | 35 |
| Rural | 3569 | 3297 | 1156 | 1110 | 1367 | 1349 | 725 | 634 | 231 | 169 | 90 | 35 |
| Urban | 0 | 0 | 0 | 0 | 0 | 0 | 0 | 0 | 0 | 0 | 0 | 0 |
| Sadhurpara* | 3569 | 3297 | 1156 | 1110 | 1367 | 1349 | 725 | 634 | 231 | 169 | 90 | 35 |
| Airmari | 287 | 274 | 88 | 93 | 109 | 90 | 66 | 68 | 16 | 22 | 8 | 1 |
| Archakandi | 132 | 115 | 56 | 52 | 46 | 39 | 23 | 17 | 6 | 3 | 1 | 4 |
| Balurgaon | 56 | 63 | 15 | 15 | 25 | 29 | 5 | 14 | 8 | 4 | 3 | 1 |
| Bangalpara | 259 | 213 | 97 | 70 | 91 | 94 | 54 | 44 | 13 | 4 | 4 | 1 |
| Bilerpar | 78 | 81 | 25 | 29 | 31 | 35 | 12 | 10 | 5 | 5 | 5 | 2 |
| Char Airmari | 172 | 130 | 52 | 48 | 73 | 52 | 32 | 22 | 12 | 8 | 3 | 0 |
| Char Gazirpara | 74 | 46 | 27 | 19 | 35 | 21 | 7 | 5 | 4 | 1 | 1 | 0 |
| Char Kamalerbati | 150 | 128 | 52 | 43 | 63 | 65 | 26 | 18 | 8 | 2 | 1 | 0 |
| Dakkhin Datuakanda | 96 | 91 | 28 | 29 | 33 | 44 | 24 | 14 | 7 | 3 | 4 | 1 |
| Daspara | 65 | 65 | 16 | 18 | 21 | 33 | 22 | 11 | 6 | 2 | 0 | 1 |
| Derurbil | 128 | 94 | 42 | 40 | 56 | 45 | 28 | 8 | 2 | 1 | 0 | 0 |
| Gazirpara | 116 | 113 | 46 | 47 | 35 | 29 | 26 | 26 | 5 | 9 | 4 | 2 |
| Kamalerbati Pashchimpara | 237 | 226 | 75 | 78 | 86 | 81 | 48 | 44 | 18 | 16 | 10 | 7 |
| Kamalerbati Purbapara | 255 | 246 | 80 | 81 | 97 | 116 | 57 | 41 | 16 | 6 | 5 | 2 |
| Khetarchar | 191 | 215 | 61 | 60 | 71 | 94 | 36 | 41 | 16 | 15 | 7 | 5 |
| Kutuberchar Dakkhin | 153 | 144 | 41 | 50 | 61 | 56 | 29 | 28 | 19 | 9 | 3 | 1 |
| Madanerchar | 98 | 94 | 26 | 35 | 44 | 36 | 19 | 17 | 6 | 5 | 3 | 1 |
| Madanerchar Taitola | 56 | 41 | 15 | 18 | 17 | 13 | 18 | 6 | 5 | 4 | 1 | 0 |
| Madhya Datuakanda | 228 | 168 | 69 | 42 | 99 | 75 | 44 | 36 | 9 | 13 | 7 | 2 |
| Majherpara | 84 | 85 | 27 | 33 | 35 | 32 | 14 | 15 | 6 | 5 | 2 | 0 |
| Masjidpara | 53 | 58 | 16 | 19 | 18 | 28 | 12 | 8 | 6 | 2 | 1 | 1 |
| Nilerchar | 64 | 62 | 20 | 19 | 22 | 23 | 16 | 16 | 3 | 4 | 3 | 0 |
| Pashchim Kutuber Char | 94 | 96 | 36 | 28 | 42 | 43 | 10 | 20 | 5 | 5 | 1 | 0 |
| Sheikhpara | 27 | 32 | 7 | 9 | 11 | 11 | 5 | 9 | 4 | 3 | 0 | 0 |
| Thandarban | 187 | 179 | 54 | 57 | 71 | 76 | 41 | 37 | 13 | 7 | 8 | 2 |
| Uttar Datuakanda | 229 | 238 | 85 | 78 | 75 | 89 | 51 | 59 | 13 | 11 | 5 | 1 |
| Dewanganj Upazila | 38911 | 34643 | 11262 | 10807 | 13709 | 13138 | 9514 | 7895 | 3334 | 2138 | 1092 | 665 |
| Rural | 29064 | 25635 | 8490 | 8127 | 10304 | 9903 | 6963 | 5692 | 2470 | 1443 | 837 | 470 |
| Urban | 9847 | 9008 | 2772 | 2680 | 3405 | 3235 | 2551 | 2203 | 864 | 695 | 255 | 195 |
| Dewanganj Paurashava | 5618 | 5213 | 1593 | 1478 | 1958 | 1792 | 1456 | 1353 | 464 | 445 | 147 | 145 |
| Ward No. 01 | 490 | 523 | 130 | 154 | 166 | 168 | 137 | 138 | 46 | 52 | 11 | 11 |
| Chikajani (Part)* | 482 | 512 | 128 | 148 | 162 | 165 | 136 | 136 | 45 | 52 | 11 | 11 |
| Akandapara | 171 | 177 | 43 | 60 | 59 | 49 | 48 | 50 | 16 | 13 | 5 | 5 |
| Chandrapara | 93 | 86 | 34 | 20 | 31 | 35 | 21 | 25 | 7 | 4 | 0 | 2 |
| Chikajani Dakkhinpara | 126 | 135 | 27 | 43 | 43 | 42 | 41 | 35 | 13 | 13 | 2 | 2 |
| Chikajani Uttarpara | 55 | 64 | 12 | 10 | 19 | 27 | 16 | 14 | 5 | 12 | 3 | 1 |
| Miapara | 37 | 50 | 12 | 15 | 10 | 12 | 10 | 12 | 4 | 10 | 1 | 1 |
| Chukaibari* | 8 | 11 | 2 | 6 | 4 | 3 | 1 | 2 | 1 | 0 | 0 | 0 |
| Rampura Purbapara (Part) | 8 | 11 | 2 | 6 | 4 | 3 | 1 | 2 | 1 | 0 | 0 | 0 |
| Ward No. 02 | 489 | 479 | 155 | 139 | 159 | 167 | 107 | 129 | 48 | 30 | 20 | 14 |
| Chuniapara* | 453 | 436 | 139 | 124 | 149 | 154 | 99 | 117 | 47 | 28 | 19 | 13 |
| Pashchim Chuniapara | 279 | 270 | 88 | 80 | 89 | 89 | 63 | 81 | 30 | 14 | 9 | 6 |
| Purba Chuniapara | 174 | 166 | 51 | 44 | 60 | 65 | 36 | 36 | 17 | 14 | 10 | 7 |
| Gobindanagar* | 26 | 28 | 13 | 9 | 5 | 7 | 6 | 9 | 1 | 2 | 1 | 1 |
| Kalikapur (Part)* | 10 | 15 | 3 | 6 | 5 | 6 | 2 | 3 | 0 | 0 | 0 | 0 |
| Ward No. 03 | 686 | 632 | 211 | 168 | 257 | 255 | 155 | 150 | 48 | 48 | 15 | 11 |
| Kalikapur (Part)* | 686 | 632 | 211 | 168 | 257 | 255 | 155 | 150 | 48 | 48 | 15 | 11 |
| Char Kalikapur (Part) | 110 | 107 | 33 | 32 | 51 | 48 | 20 | 22 | 5 | 5 | 1 | 0 |
| Kalikapur (Part) | 416 | 385 | 131 | 93 | 164 | 147 | 88 | 104 | 26 | 33 | 7 | 8 |
| Uttar Kalikapur | 160 | 140 | 47 | 43 | 42 | 60 | 47 | 24 | 17 | 10 | 7 | 3 |
| Ward No. 04 | 888 | 839 | 254 | 228 | 308 | 268 | 233 | 224 | 73 | 78 | 20 | 41 |
| Kalikapur (Part)* | 888 | 839 | 254 | 228 | 308 | 268 | 233 | 224 | 73 | 78 | 20 | 41 |
| Bazaripara | 269 | 311 | 72 | 80 | 81 | 83 | 83 | 86 | 24 | 40 | 9 | 22 |

| Administrative Unit, Location and Community | Total | | 5-9 Years | | 10-14 Years | | 15-19 Years | | 20-24 Years | | 25-29 Years | |
|--|-------------|-------------|-------------|-------------|-------------|-------------|-------------|-------------|-------------|------------|-------------|-----------|
| | Male | Female | Male | Female | Male | Female | Male | Female | Male | Female | Male | Female |
| 1 | 2 | 3 | 4 | 5 | 6 | 7 | 8 | 9 | 10 | 11 | 12 | 13 |
| Char Kalikapur (Part) | 201 | 207 | 66 | 58 | 76 | 83 | 46 | 55 | 11 | 7 | 2 | 4 |
| Dewanganj Bazar | 118 | 110 | 31 | 35 | 46 | 21 | 30 | 32 | 8 | 16 | 3 | 6 |
| Kacharipara | 192 | 110 | 44 | 32 | 68 | 30 | 50 | 26 | 25 | 15 | 5 | 7 |
| Kalikapur (Part) | 108 | 101 | 41 | 23 | 37 | 51 | 24 | 25 | 5 | 0 | 1 | 2 |
| Ward No. 05 | 665 | 737 | 185 | 168 | 224 | 264 | 166 | 199 | 64 | 84 | 26 | 22 |
| Banianirchar (Part)* | 299 | 303 | 93 | 69 | 105 | 105 | 61 | 80 | 31 | 38 | 9 | 11 |
| Banianirchar Pashchimpara (Part) | 299 | 303 | 93 | 69 | 105 | 105 | 61 | 80 | 31 | 38 | 9 | 11 |
| Chukaibari (Part)* | 366 | 434 | 92 | 99 | 119 | 159 | 105 | 119 | 33 | 46 | 17 | 11 |
| Dalbari | 131 | 163 | 34 | 52 | 47 | 48 | 34 | 39 | 11 | 15 | 5 | 9 |
| Kaibartapara | 38 | 44 | 10 | 12 | 10 | 16 | 13 | 13 | 4 | 3 | 1 | 0 |
| Nirbahi Area Pamputala | 113 | 133 | 28 | 24 | 34 | 61 | 33 | 32 | 10 | 14 | 8 | 2 |
| Rampur Chukai Madhyapara | 62 | 68 | 17 | 10 | 16 | 23 | 22 | 27 | 6 | 8 | 1 | 0 |
| Sharifpara | 22 | 26 | 3 | 1 | 12 | 11 | 3 | 8 | 2 | 6 | 2 | 0 |
| Ward No. 06 | 528 | 352 | 108 | 97 | 214 | 124 | 146 | 95 | 44 | 29 | 16 | 7 |
| Bade Shashariabari (Part)* | 528 | 352 | 108 | 97 | 214 | 124 | 146 | 95 | 44 | 29 | 16 | 7 |
| Beltali Bazar | 40 | 35 | 13 | 10 | 13 | 13 | 6 | 9 | 7 | 2 | 1 | 1 |
| Dakkhin Bade Shashariabari | 352 | 174 | 63 | 51 | 164 | 61 | 89 | 46 | 26 | 12 | 10 | 4 |
| Rail Colony | 66 | 71 | 14 | 21 | 23 | 25 | 25 | 17 | 3 | 7 | 1 | 1 |
| Uttar Bade Shasharia Bari | 70 | 72 | 18 | 15 | 14 | 25 | 26 | 23 | 8 | 8 | 4 | 1 |
| Ward No. 07 | 860 | 751 | 286 | 251 | 288 | 248 | 198 | 177 | 64 | 57 | 24 | 18 |
| Banianirchar (Part)* | 224 | 206 | 73 | 66 | 77 | 73 | 49 | 50 | 20 | 12 | 5 | 5 |
| Banianirchar Purbapara | 175 | 159 | 53 | 50 | 61 | 60 | 39 | 37 | 17 | 9 | 5 | 3 |
| Uttar Madhya Banianirchar | 49 | 47 | 20 | 16 | 16 | 13 | 10 | 13 | 3 | 3 | 0 | 2 |
| Char Bhabasur (Part)* | 636 | 545 | 213 | 185 | 211 | 175 | 149 | 127 | 44 | 45 | 19 | 13 |
| Char Bhabasur Pashchimpara | 148 | 126 | 39 | 44 | 63 | 46 | 36 | 25 | 9 | 9 | 1 | 2 |
| Char Bhabasur Purbapara (Part) | 256 | 218 | 105 | 76 | 67 | 69 | 58 | 49 | 21 | 17 | 5 | 7 |
| Char Bhabasur Thontapara | 232 | 201 | 69 | 65 | 81 | 60 | 55 | 53 | 14 | 19 | 13 | 4 |
| Ward No. 08 | 398 | 359 | 118 | 120 | 148 | 120 | 103 | 97 | 23 | 19 | 6 | 3 |
| Bhabasur (Part)* | 398 | 359 | 118 | 120 | 148 | 120 | 103 | 97 | 23 | 19 | 6 | 3 |
| Dakrapara | 86 | 89 | 29 | 34 | 33 | 30 | 19 | 23 | 3 | 2 | 2 | 0 |
| Daspara | 130 | 82 | 36 | 26 | 52 | 29 | 34 | 20 | 6 | 5 | 2 | 2 |
| Guzimari | 44 | 44 | 12 | 15 | 17 | 13 | 9 | 11 | 6 | 4 | 0 | 1 |
| Mollapara Mandalpara | 138 | 144 | 41 | 45 | 46 | 48 | 41 | 43 | 8 | 8 | 2 | 0 |
| Ward No. 09 | 614 | 541 | 146 | 153 | 194 | 178 | 211 | 144 | 54 | 48 | 9 | 18 |
| Char Bhabasur (Part)* | 614 | 541 | 146 | 153 | 194 | 178 | 211 | 144 | 54 | 48 | 9 | 18 |
| Char Bhabasur Bhatipara | 43 | 40 | 8 | 11 | 14 | 14 | 16 | 9 | 5 | 6 | 0 | 0 |
| Char Bhabasur Mandalpara | 48 | 35 | 15 | 10 | 14 | 15 | 15 | 8 | 4 | 2 | 0 | 0 |
| Char Bhabasur Millcolony | 66 | 56 | 18 | 13 | 18 | 15 | 22 | 15 | 5 | 11 | 3 | 2 |
| Char Bhabasur Mollapara | 66 | 46 | 16 | 14 | 23 | 14 | 24 | 11 | 3 | 5 | 0 | 2 |
| Char Bhabasur Nayapara | 58 | 60 | 9 | 8 | 19 | 20 | 24 | 18 | 6 | 10 | 0 | 4 |
| Char Bhabasur Purbapara (Part) | 128 | 106 | 34 | 32 | 53 | 38 | 36 | 31 | 4 | 2 | 1 | 3 |
| Char Bhabasur Sardarpara | 109 | 99 | 28 | 33 | 28 | 26 | 32 | 28 | 17 | 7 | 4 | 5 |
| Char Bhabasur Sarkarpara | 96 | 99 | 18 | 32 | 25 | 36 | 42 | 24 | 10 | 5 | 1 | 2 |
| Bahadurabad Union | 5868 | 5066 | 1723 | 1596 | 2074 | 1958 | 1390 | 1136 | 507 | 285 | 174 | 91 |
| Rural | 5868 | 5066 | 1723 | 1596 | 2074 | 1958 | 1390 | 1136 | 507 | 285 | 174 | 91 |
| Urban | 0 | 0 | 0 | 0 | 0 | 0 | 0 | 0 | 0 | 0 | 0 | 0 |
| Bahadurabad* | 4142 | 3609 | 1204 | 1114 | 1424 | 1381 | 1002 | 825 | 382 | 215 | 130 | 74 |
| Akandapara | 75 | 78 | 26 | 24 | 27 | 27 | 13 | 13 | 6 | 10 | 3 | 4 |
| Azizalpur | 34 | 25 | 15 | 12 | 5 | 10 | 9 | 1 | 4 | 1 | 1 | 1 |
| Basetpur | 222 | 174 | 63 | 59 | 75 | 66 | 56 | 34 | 20 | 11 | 8 | 4 |
| Bhangargram | 133 | 139 | 47 | 42 | 42 | 53 | 29 | 30 | 13 | 8 | 2 | 6 |
| Chakharchar | 135 | 114 | 42 | 48 | 50 | 45 | 32 | 17 | 10 | 4 | 1 | 0 |
| Char Bhangargram | 47 | 46 | 17 | 11 | 15 | 22 | 10 | 12 | 5 | 1 | 0 | 0 |
| Char Kalakanda | 83 | 82 | 24 | 27 | 33 | 40 | 17 | 10 | 9 | 2 | 0 | 3 |
| Daparpara | 529 | 453 | 174 | 154 | 196 | 171 | 118 | 102 | 32 | 20 | 9 | 6 |
| Farajipara | 42 | 35 | 17 | 12 | 18 | 15 | 5 | 6 | 0 | 2 | 2 | 0 |
| Gharipara | 96 | 91 | 42 | 35 | 33 | 35 | 15 | 13 | 5 | 6 | 1 | 2 |
| Jhalarchar | 362 | 288 | 95 | 89 | 123 | 115 | 88 | 66 | 40 | 16 | 16 | 2 |
| Kalakanda | 397 | 332 | 83 | 88 | 148 | 122 | 106 | 80 | 44 | 32 | 16 | 10 |
| Kanapur | 62 | 47 | 15 | 20 | 17 | 14 | 20 | 9 | 6 | 0 | 4 | 4 |
| Kandirgram | 123 | 112 | 31 | 32 | 42 | 40 | 36 | 27 | 14 | 9 | 0 | 4 |
| Nayagram | 266 | 215 | 72 | 62 | 76 | 74 | 77 | 57 | 27 | 21 | 14 | 1 |
| Nazirpur | 78 | 73 | 19 | 23 | 38 | 22 | 13 | 22 | 6 | 5 | 2 | 1 |

| Administrative Unit, Location and Community | Total | | 5-9 Years | | 10-14 Years | | 15-19 Years | | 20-24 Years | | 25-29 Years | |
|--|-------------|-------------|-------------|-------------|-------------|-------------|-------------|-------------|-------------|------------|-------------|-----------|
| | Male | Female | Male | Female | Male | Female | Male | Female | Male | Female | Male | Female |
| 1 | 2 | 3 | 4 | 5 | 6 | 7 | 8 | 9 | 10 | 11 | 12 | 13 |
| Pollakandi | 420 | 379 | 120 | 109 | 142 | 154 | 106 | 99 | 36 | 12 | 16 | 5 |
| Pollakandi Nayapara | 338 | 291 | 86 | 79 | 119 | 106 | 81 | 82 | 40 | 17 | 12 | 7 |
| Sardarpara | 262 | 247 | 93 | 89 | 93 | 85 | 50 | 58 | 22 | 12 | 4 | 3 |
| Shahjadpur | 330 | 292 | 92 | 70 | 102 | 128 | 89 | 64 | 30 | 22 | 17 | 8 |
| Tentultali | 51 | 41 | 15 | 16 | 15 | 12 | 17 | 11 | 4 | 2 | 0 | 0 |
| Ukrapara | 57 | 55 | 16 | 13 | 15 | 25 | 15 | 12 | 9 | 2 | 2 | 3 |
| Char Bahadurabad* | 258 | 229 | 82 | 85 | 110 | 106 | 46 | 30 | 12 | 7 | 8 | 1 |
| Char Bahadurabad | 153 | 149 | 42 | 49 | 64 | 71 | 31 | 23 | 10 | 5 | 6 | 1 |
| Mannepara | 105 | 80 | 40 | 36 | 46 | 35 | 15 | 7 | 2 | 2 | 2 | 0 |
| Harichandi* | 91 | 76 | 23 | 16 | 32 | 38 | 31 | 13 | 4 | 7 | 1 | 2 |
| Madarerchar* | 1377 | 1152 | 414 | 381 | 508 | 433 | 311 | 268 | 109 | 56 | 35 | 14 |
| Bhangargram | 71 | 53 | 13 | 12 | 21 | 16 | 23 | 20 | 12 | 4 | 2 | 1 |
| Bhatirpara | 236 | 209 | 68 | 73 | 81 | 63 | 56 | 55 | 22 | 13 | 9 | 5 |
| Hashempur | 57 | 40 | 10 | 6 | 17 | 19 | 26 | 12 | 2 | 2 | 2 | 1 |
| Khutarchar | 119 | 131 | 24 | 30 | 41 | 45 | 36 | 43 | 14 | 12 | 4 | 1 |
| Kutuberchar | 135 | 123 | 34 | 51 | 56 | 46 | 32 | 18 | 11 | 7 | 2 | 1 |
| Madanerchar | 115 | 84 | 39 | 27 | 45 | 39 | 19 | 13 | 7 | 5 | 5 | 0 |
| Madarerchar | 442 | 345 | 148 | 126 | 179 | 136 | 80 | 69 | 28 | 10 | 7 | 4 |
| Sheikpara | 202 | 167 | 78 | 56 | 68 | 69 | 39 | 38 | 13 | 3 | 4 | 1 |
| Char Amkhaoa Union | 6046 | 5588 | 1768 | 1856 | 2067 | 2088 | 1530 | 1205 | 530 | 346 | 151 | 93 |
| Rural | 3410 | 3156 | 1002 | 1090 | 1158 | 1173 | 871 | 641 | 296 | 191 | 83 | 61 |
| Urban | 2636 | 2432 | 766 | 766 | 909 | 915 | 659 | 564 | 234 | 155 | 68 | 32 |
| Char Amkhaoa* | 1762 | 1660 | 519 | 562 | 601 | 594 | 449 | 357 | 149 | 108 | 44 | 39 |
| Badullapur | 26 | 29 | 8 | 11 | 10 | 9 | 7 | 5 | 1 | 3 | 0 | 1 |
| Baulpara | 93 | 69 | 20 | 23 | 31 | 27 | 26 | 14 | 12 | 3 | 4 | 2 |
| Bayrapara | 243 | 255 | 87 | 89 | 88 | 98 | 41 | 41 | 22 | 23 | 5 | 4 |
| Beparipara | 61 | 53 | 29 | 23 | 23 | 24 | 6 | 4 | 3 | 0 | 0 | 2 |
| Dakkhin Mukirchar | 237 | 212 | 60 | 60 | 77 | 72 | 63 | 50 | 26 | 17 | 11 | 13 |
| Fakirpara | 122 | 113 | 37 | 41 | 45 | 43 | 26 | 24 | 11 | 4 | 3 | 1 |
| Kamarerchar | 428 | 407 | 121 | 152 | 153 | 137 | 115 | 88 | 30 | 25 | 9 | 5 |
| Miapara | 140 | 107 | 37 | 36 | 49 | 40 | 42 | 22 | 9 | 6 | 3 | 3 |
| Moulvirchar | 346 | 359 | 96 | 108 | 113 | 126 | 107 | 93 | 25 | 24 | 5 | 8 |
| Sakoapara | 66 | 56 | 24 | 19 | 12 | 18 | 16 | 16 | 10 | 3 | 4 | 0 |
| Char Lanka* | 41 | 41 | 15 | 17 | 18 | 18 | 2 | 5 | 5 | 1 | 1 | 0 |
| Dakkhin Lankarchar | 41 | 41 | 15 | 17 | 18 | 18 | 2 | 5 | 5 | 1 | 1 | 0 |
| Char Madar* | 327 | 291 | 86 | 99 | 114 | 105 | 93 | 56 | 21 | 21 | 13 | 10 |
| Kismat Amkhaoa* | 545 | 510 | 170 | 195 | 186 | 205 | 127 | 78 | 53 | 28 | 9 | 4 |
| Dakkhin Langkarchar | 259 | 238 | 75 | 87 | 91 | 98 | 64 | 36 | 23 | 16 | 6 | 1 |
| Madhya Lankarchar | 155 | 128 | 51 | 48 | 43 | 53 | 38 | 17 | 21 | 8 | 2 | 2 |
| Pashchim Lankarchar | 131 | 144 | 44 | 60 | 52 | 54 | 25 | 25 | 9 | 4 | 1 | 1 |
| Madarerchar* | 735 | 654 | 212 | 217 | 239 | 251 | 200 | 145 | 68 | 33 | 16 | 8 |
| Madarerchar | 208 | 169 | 67 | 60 | 64 | 73 | 62 | 27 | 12 | 7 | 3 | 2 |
| Uttar Makur Char | 300 | 276 | 88 | 90 | 97 | 101 | 79 | 67 | 32 | 14 | 4 | 4 |
| Dakhin Lambapara | 227 | 209 | 57 | 67 | 78 | 77 | 59 | 51 | 24 | 12 | 9 | 2 |
| Sanandabari* | 2636 | 2432 | 766 | 766 | 909 | 915 | 659 | 564 | 234 | 155 | 68 | 32 |
| Akandapara | 309 | 300 | 84 | 92 | 108 | 106 | 60 | 76 | 46 | 23 | 11 | 3 |
| Collegepara | 231 | 208 | 63 | 71 | 78 | 74 | 66 | 46 | 20 | 15 | 4 | 2 |
| Lambapara | 290 | 275 | 71 | 87 | 96 | 92 | 78 | 69 | 34 | 22 | 11 | 5 |
| Madhyapara | 93 | 110 | 30 | 26 | 30 | 47 | 24 | 29 | 6 | 4 | 3 | 4 |
| Mandalpara | 230 | 216 | 79 | 63 | 73 | 79 | 59 | 57 | 19 | 14 | 0 | 3 |
| Nabinabad | 240 | 185 | 79 | 68 | 97 | 66 | 45 | 39 | 13 | 8 | 6 | 4 |
| Pashchimpara | 224 | 213 | 61 | 64 | 61 | 71 | 68 | 57 | 27 | 19 | 7 | 2 |
| Patadhoapara | 410 | 356 | 116 | 105 | 119 | 149 | 116 | 70 | 42 | 28 | 17 | 4 |
| Sabujpara | 230 | 205 | 73 | 73 | 81 | 76 | 62 | 46 | 10 | 8 | 4 | 2 |
| Sheikhpara | 94 | 94 | 25 | 31 | 36 | 36 | 29 | 20 | 4 | 5 | 0 | 2 |
| Sylhetpara | 127 | 98 | 35 | 28 | 59 | 45 | 28 | 25 | 3 | 0 | 2 | 0 |
| Tupkarchar | 158 | 172 | 50 | 58 | 71 | 74 | 24 | 30 | 10 | 9 | 3 | 1 |
| Chikajani Union | 2668 | 2232 | 737 | 722 | 941 | 817 | 652 | 522 | 245 | 121 | 93 | 50 |
| Rural | 2668 | 2232 | 737 | 722 | 941 | 817 | 652 | 522 | 245 | 121 | 93 | 50 |
| Urban | 0 | 0 | 0 | 0 | 0 | 0 | 0 | 0 | 0 | 0 | 0 | 0 |
| Char Dakatiapara* | 101 | 85 | 24 | 14 | 44 | 36 | 23 | 27 | 6 | 6 | 4 | 2 |
| Char Magurihat* | 718 | 573 | 189 | 206 | 255 | 225 | 183 | 116 | 61 | 16 | 30 | 10 |
| Chikajani (Part)* | 386 | 316 | 114 | 97 | 136 | 110 | 96 | 82 | 36 | 23 | 4 | 4 |

| Administrative Unit, Location and Community | Total | | 5-9 Years | | 10-14 Years | | 15-19 Years | | 20-24 Years | | 25-29 Years | |
|--|-------------|-------------|-------------|-------------|-------------|-------------|-------------|-------------|-------------|------------|-------------|-----------|
| | Male | Female | Male | Female | Male | Female | Male | Female | Male | Female | Male | Female |
| 1 | 2 | 3 | 4 | 5 | 6 | 7 | 8 | 9 | 10 | 11 | 12 | 13 |
| Chikajani Dighirpar | 51 | 33 | 15 | 9 | 21 | 12 | 9 | 10 | 5 | 1 | 1 | 1 |
| Pashchim Takimari | 153 | 118 | 34 | 39 | 64 | 42 | 34 | 27 | 19 | 9 | 2 | 1 |
| Purba Takimari | 182 | 165 | 65 | 49 | 51 | 56 | 53 | 45 | 12 | 13 | 1 | 2 |
| Dakatiapara* | 183 | 155 | 43 | 54 | 74 | 64 | 43 | 27 | 16 | 6 | 7 | 4 |
| Dakatiapara | 50 | 45 | 17 | 16 | 18 | 20 | 12 | 7 | 3 | 2 | 0 | 0 |
| Farazipara | 46 | 44 | 8 | 13 | 22 | 22 | 9 | 5 | 4 | 2 | 3 | 2 |
| Nayagram | 87 | 66 | 18 | 25 | 34 | 22 | 22 | 15 | 9 | 2 | 4 | 2 |
| Kazlapara* | 698 | 621 | 214 | 206 | 240 | 218 | 168 | 146 | 64 | 32 | 12 | 19 |
| Palashpur | 43 | 49 | 12 | 22 | 9 | 14 | 17 | 12 | 5 | 0 | 0 | 1 |
| Pashchim Kazlapara | 382 | 321 | 112 | 102 | 150 | 128 | 83 | 65 | 29 | 16 | 8 | 10 |
| Purba Kazlapara | 273 | 251 | 90 | 82 | 81 | 76 | 68 | 69 | 30 | 16 | 4 | 8 |
| Rampura (Part)* | 167 | 138 | 46 | 32 | 45 | 40 | 43 | 50 | 21 | 15 | 12 | 1 |
| Natun Dakatiapara | 45 | 50 | 10 | 12 | 12 | 15 | 7 | 16 | 6 | 6 | 10 | 1 |
| Rampura Balurgram | 54 | 40 | 17 | 11 | 13 | 15 | 19 | 12 | 5 | 2 | 0 | 0 |
| Rampura(Part) | 68 | 48 | 19 | 9 | 20 | 10 | 17 | 22 | 10 | 7 | 2 | 0 |
| Rampura Barakhal* | 415 | 344 | 107 | 113 | 147 | 124 | 96 | 74 | 41 | 23 | 24 | 10 |
| Rampura Barakhal | 284 | 234 | 69 | 73 | 109 | 87 | 61 | 52 | 30 | 18 | 15 | 4 |
| Rampura Bhelamari | 131 | 110 | 38 | 40 | 38 | 37 | 35 | 22 | 11 | 5 | 9 | 6 |
| Chukaibari Union | 1333 | 1196 | 407 | 374 | 474 | 458 | 291 | 260 | 109 | 82 | 52 | 22 |
| Rural | 1333 | 1196 | 407 | 374 | 474 | 458 | 291 | 260 | 109 | 82 | 52 | 22 |
| Urban | 0 | 0 | 0 | 0 | 0 | 0 | 0 | 0 | 0 | 0 | 0 | 0 |
| Bade Shashariabari (Part)* | 164 | 169 | 49 | 44 | 65 | 75 | 28 | 32 | 17 | 15 | 5 | 3 |
| Bade Shashariabari | 164 | 169 | 49 | 44 | 65 | 75 | 28 | 32 | 17 | 15 | 5 | 3 |
| Char Halka Habrabari* | 116 | 97 | 49 | 39 | 51 | 48 | 12 | 8 | 2 | 2 | 2 | 0 |
| Chukaibari (Part)* | 1053 | 930 | 309 | 291 | 358 | 335 | 251 | 220 | 90 | 65 | 45 | 19 |
| Dakatiapara | 69 | 50 | 20 | 12 | 25 | 17 | 18 | 17 | 5 | 3 | 1 | 1 |
| Dakkhin Balurgaram | 173 | 169 | 46 | 58 | 62 | 65 | 46 | 39 | 11 | 5 | 8 | 2 |
| Dakkhin Halkarchar | 227 | 185 | 73 | 70 | 84 | 77 | 47 | 28 | 16 | 9 | 7 | 1 |
| Kellakata | 68 | 58 | 12 | 19 | 19 | 22 | 20 | 12 | 9 | 5 | 8 | 0 |
| Rampura (Part) | 155 | 136 | 49 | 31 | 55 | 43 | 36 | 40 | 8 | 15 | 7 | 7 |
| Taltala | 59 | 59 | 27 | 14 | 12 | 18 | 7 | 18 | 12 | 8 | 1 | 1 |
| Uttar Balurgram | 169 | 156 | 48 | 52 | 68 | 51 | 40 | 39 | 9 | 11 | 4 | 3 |
| Uttar Halkarchar | 133 | 117 | 34 | 35 | 33 | 42 | 37 | 27 | 20 | 9 | 9 | 4 |
| Dangdhara Union | 5828 | 5047 | 1665 | 1615 | 1993 | 1986 | 1453 | 1077 | 560 | 286 | 157 | 83 |
| Rural | 4235 | 3684 | 1252 | 1179 | 1455 | 1458 | 1017 | 791 | 394 | 191 | 117 | 65 |
| Urban | 1593 | 1363 | 413 | 436 | 538 | 528 | 436 | 286 | 166 | 95 | 40 | 18 |
| Bagharchar* | 2244 | 1897 | 698 | 603 | 764 | 729 | 525 | 436 | 208 | 97 | 49 | 32 |
| Beparipara | 294 | 249 | 89 | 84 | 115 | 95 | 61 | 56 | 24 | 9 | 5 | 5 |
| Chengtimari | 545 | 443 | 172 | 139 | 176 | 170 | 123 | 91 | 60 | 29 | 14 | 14 |
| Dakatiapara | 135 | 96 | 38 | 27 | 36 | 42 | 35 | 25 | 21 | 2 | 5 | 0 |
| Goalkanda | 163 | 156 | 51 | 52 | 57 | 63 | 42 | 35 | 13 | 6 | 0 | 0 |
| Kumarerchar | 267 | 219 | 90 | 88 | 99 | 66 | 62 | 57 | 11 | 8 | 5 | 0 |
| Madhyapara | 215 | 211 | 80 | 50 | 60 | 88 | 43 | 55 | 27 | 14 | 5 | 4 |
| Pantamari | 257 | 222 | 77 | 88 | 82 | 70 | 72 | 48 | 17 | 10 | 9 | 6 |
| Patharerchar | 164 | 100 | 55 | 30 | 62 | 48 | 35 | 18 | 11 | 4 | 1 | 0 |
| Sarkarpara | 204 | 201 | 46 | 45 | 77 | 87 | 52 | 51 | 24 | 15 | 5 | 3 |
| Dangdhara* | 283 | 278 | 84 | 76 | 93 | 127 | 78 | 52 | 19 | 16 | 9 | 7 |
| Dangdhara | 170 | 166 | 44 | 41 | 57 | 73 | 48 | 36 | 14 | 12 | 7 | 4 |
| Makhanerchar | 113 | 112 | 40 | 35 | 36 | 54 | 30 | 16 | 5 | 4 | 2 | 3 |
| Goalkul* | 192 | 171 | 64 | 78 | 79 | 76 | 36 | 14 | 11 | 3 | 2 | 0 |
| Haruabari* | 824 | 745 | 242 | 247 | 283 | 304 | 191 | 141 | 87 | 42 | 21 | 11 |
| Akandapara | 143 | 108 | 28 | 20 | 47 | 52 | 42 | 28 | 19 | 7 | 7 | 1 |
| Madhyapara | 200 | 219 | 63 | 76 | 62 | 88 | 42 | 39 | 29 | 14 | 4 | 2 |
| Pashchimpara | 108 | 100 | 25 | 36 | 33 | 35 | 34 | 21 | 14 | 6 | 2 | 2 |
| Purbapara | 373 | 318 | 126 | 115 | 141 | 129 | 73 | 53 | 25 | 15 | 8 | 6 |
| Joanerchar* | 589 | 495 | 140 | 144 | 197 | 189 | 157 | 120 | 65 | 31 | 30 | 11 |
| Fakirpara | 72 | 73 | 19 | 23 | 23 | 27 | 17 | 18 | 10 | 3 | 3 | 2 |
| Khapara | 227 | 165 | 47 | 63 | 83 | 60 | 62 | 27 | 24 | 10 | 11 | 5 |
| Madhyapara | 177 | 166 | 53 | 37 | 61 | 70 | 46 | 47 | 15 | 9 | 2 | 3 |
| Munsipara | 113 | 91 | 21 | 21 | 30 | 32 | 32 | 28 | 16 | 9 | 14 | 1 |
| Karkhana* | 1593 | 1363 | 413 | 436 | 538 | 528 | 436 | 286 | 166 | 95 | 40 | 18 |
| Bahazpara | 83 | 78 | 19 | 19 | 23 | 30 | 23 | 21 | 13 | 6 | 5 | 2 |
| Bindurchar | 262 | 228 | 56 | 71 | 82 | 78 | 82 | 51 | 33 | 26 | 9 | 2 |

| Administrative Unit, Location and Community | Total | | 5-9 Years | | 10-14 Years | | 15-19 Years | | 20-24 Years | | 25-29 Years | |
|--|-------------|-------------|------------|------------|-------------|-------------|-------------|------------|-------------|------------|-------------|-----------|
| | Male | Female | Male | Female | Male | Female | Male | Female | Male | Female | Male | Female |
| 1 | 2 | 3 | 4 | 5 | 6 | 7 | 8 | 9 | 10 | 11 | 12 | 13 |
| Karkhana | 220 | 171 | 63 | 59 | 88 | 68 | 51 | 32 | 15 | 11 | 3 | 1 |
| Kauniarchar | 474 | 404 | 126 | 116 | 161 | 169 | 123 | 91 | 56 | 21 | 8 | 7 |
| Makhnerchar | 131 | 114 | 39 | 51 | 45 | 43 | 38 | 18 | 7 | 1 | 2 | 1 |
| Nimaimari | 234 | 204 | 65 | 62 | 76 | 83 | 58 | 43 | 28 | 11 | 7 | 5 |
| Sonakura | 189 | 164 | 45 | 58 | 63 | 57 | 61 | 30 | 14 | 19 | 6 | 0 |
| Uttar Joanerchar* | 103 | 98 | 24 | 31 | 39 | 33 | 30 | 28 | 4 | 2 | 6 | 4 |
| Dewanganj Union | 2774 | 2444 | 822 | 813 | 1023 | 912 | 612 | 533 | 233 | 140 | 84 | 46 |
| Rural | 2774 | 2444 | 822 | 813 | 1023 | 912 | 612 | 533 | 233 | 140 | 84 | 46 |
| Urban | 0 | 0 | 0 | 0 | 0 | 0 | 0 | 0 | 0 | 0 | 0 | 0 |
| Gamaria* | 528 | 472 | 156 | 147 | 175 | 169 | 118 | 115 | 60 | 33 | 19 | 8 |
| Dakkhin Gamaria | 75 | 62 | 23 | 22 | 22 | 18 | 12 | 15 | 13 | 5 | 5 | 2 |
| Madhya Gamaria | 95 | 90 | 25 | 25 | 29 | 34 | 27 | 22 | 11 | 9 | 3 | 0 |
| Pashchim Gamaria | 135 | 133 | 31 | 37 | 52 | 45 | 27 | 40 | 22 | 9 | 3 | 2 |
| Purba Gamaria | 85 | 53 | 30 | 21 | 32 | 17 | 17 | 14 | 5 | 0 | 1 | 1 |
| Uttar Gamaria | 138 | 134 | 47 | 42 | 40 | 55 | 35 | 24 | 9 | 10 | 7 | 3 |
| Kharma* | 1443 | 1218 | 415 | 405 | 535 | 435 | 322 | 280 | 123 | 69 | 48 | 29 |
| Bhatipara | 104 | 88 | 31 | 26 | 36 | 25 | 24 | 26 | 8 | 4 | 5 | 7 |
| Char Kharma | 128 | 121 | 39 | 41 | 41 | 48 | 38 | 27 | 8 | 3 | 2 | 2 |
| Dighalkandi | 156 | 156 | 42 | 54 | 64 | 69 | 30 | 23 | 15 | 8 | 5 | 2 |
| Gajakanda | 138 | 108 | 31 | 34 | 50 | 44 | 40 | 20 | 12 | 7 | 5 | 3 |
| Galipara | 72 | 59 | 24 | 20 | 27 | 21 | 14 | 13 | 3 | 4 | 4 | 1 |
| Gayenpara | 119 | 97 | 37 | 36 | 50 | 30 | 24 | 21 | 8 | 8 | 0 | 2 |
| Jamirakanda | 96 | 96 | 30 | 29 | 34 | 40 | 21 | 26 | 8 | 1 | 3 | 0 |
| Madhya Kharma | 51 | 37 | 24 | 14 | 15 | 13 | 4 | 9 | 6 | 1 | 2 | 0 |
| Nayapara | 174 | 154 | 39 | 44 | 53 | 44 | 55 | 50 | 16 | 11 | 11 | 5 |
| Pashchimpara | 99 | 89 | 31 | 33 | 41 | 29 | 16 | 17 | 8 | 9 | 3 | 1 |
| Purbapara | 145 | 106 | 37 | 31 | 61 | 40 | 26 | 23 | 17 | 8 | 4 | 4 |
| Telipara | 161 | 107 | 50 | 43 | 63 | 32 | 30 | 25 | 14 | 5 | 4 | 2 |
| Tilakpur* | 444 | 406 | 148 | 154 | 183 | 180 | 84 | 61 | 21 | 10 | 8 | 1 |
| Beparipara | 102 | 98 | 30 | 33 | 34 | 38 | 27 | 24 | 8 | 3 | 3 | 0 |
| Kauniarchar | 83 | 65 | 29 | 18 | 28 | 38 | 17 | 9 | 5 | 0 | 4 | 0 |
| Khanpara | 20 | 17 | 10 | 4 | 6 | 12 | 3 | 0 | 0 | 1 | 1 | 0 |
| Madhyapara | 17 | 13 | 5 | 2 | 7 | 9 | 4 | 1 | 1 | 1 | 0 | 0 |
| Mandalpara | 8 | 9 | 1 | 2 | 5 | 6 | 2 | 1 | 0 | 0 | 0 | 0 |
| Mistripara | 20 | 15 | 4 | 9 | 14 | 6 | 2 | 0 | 0 | 0 | 0 | 0 |
| Naindakura | 112 | 94 | 46 | 39 | 46 | 38 | 17 | 15 | 3 | 2 | 0 | 0 |
| Tilakpur | 82 | 95 | 23 | 47 | 43 | 33 | 12 | 11 | 4 | 3 | 0 | 1 |
| Utmarchar* | 359 | 348 | 103 | 107 | 130 | 128 | 88 | 77 | 29 | 28 | 9 | 8 |
| Bir Utmarchar | 94 | 97 | 27 | 25 | 32 | 34 | 24 | 28 | 7 | 7 | 4 | 3 |
| Char Utmarchar | 265 | 251 | 76 | 82 | 98 | 94 | 64 | 49 | 22 | 21 | 5 | 5 |
| Hatibhanga Union | 3297 | 2919 | 933 | 845 | 1141 | 1122 | 808 | 720 | 299 | 169 | 116 | 63 |
| Rural | 3297 | 2919 | 933 | 845 | 1141 | 1122 | 808 | 720 | 299 | 169 | 116 | 63 |
| Urban | 0 | 0 | 0 | 0 | 0 | 0 | 0 | 0 | 0 | 0 | 0 | 0 |
| Amkhawa* | 593 | 496 | 196 | 153 | 212 | 204 | 122 | 107 | 46 | 24 | 17 | 8 |
| Amkhawa | 316 | 299 | 111 | 88 | 116 | 129 | 59 | 64 | 26 | 12 | 4 | 6 |
| Gayardoba Fakirpara | 37 | 30 | 10 | 13 | 15 | 9 | 7 | 5 | 4 | 3 | 1 | 0 |
| Sankoapara | 240 | 167 | 75 | 52 | 81 | 66 | 56 | 38 | 16 | 9 | 12 | 2 |
| Char Hatibhanga* | 380 | 354 | 90 | 106 | 148 | 134 | 94 | 95 | 41 | 15 | 7 | 4 |
| Akandapara | 155 | 179 | 29 | 49 | 64 | 70 | 42 | 48 | 17 | 9 | 3 | 3 |
| Char Hatibhanga | 159 | 123 | 47 | 42 | 54 | 41 | 36 | 35 | 19 | 4 | 3 | 1 |
| Gayardoba | 66 | 52 | 14 | 15 | 30 | 23 | 16 | 12 | 5 | 2 | 1 | 0 |
| Hatibhanga* | 2324 | 2069 | 647 | 586 | 781 | 784 | 592 | 518 | 212 | 130 | 92 | 51 |
| Amkhaoa Purbapara | 55 | 39 | 15 | 11 | 23 | 9 | 13 | 16 | 3 | 2 | 1 | 1 |
| Archakandi | 321 | 296 | 90 | 75 | 91 | 103 | 89 | 82 | 34 | 24 | 17 | 12 |
| Chakerchar | 287 | 254 | 71 | 73 | 99 | 102 | 74 | 52 | 33 | 22 | 10 | 5 |
| Chakpara | 120 | 119 | 32 | 24 | 48 | 55 | 33 | 33 | 5 | 6 | 2 | 1 |
| Char Hatibhanga | 57 | 59 | 19 | 18 | 20 | 29 | 11 | 11 | 4 | 1 | 3 | 0 |
| Gayardoba | 29 | 27 | 9 | 12 | 13 | 9 | 2 | 3 | 4 | 2 | 1 | 1 |
| Goalibhita | 167 | 178 | 46 | 50 | 54 | 54 | 43 | 49 | 17 | 18 | 7 | 7 |
| Katharbil | 113 | 104 | 34 | 39 | 33 | 42 | 30 | 18 | 11 | 2 | 5 | 3 |
| Nayagram | 88 | 82 | 18 | 23 | 41 | 26 | 21 | 28 | 4 | 5 | 4 | 0 |
| Sabuzpur | 412 | 394 | 123 | 101 | 131 | 159 | 101 | 93 | 37 | 25 | 20 | 16 |
| Sapmari | 558 | 437 | 148 | 135 | 189 | 164 | 148 | 111 | 53 | 22 | 20 | 5 |
| Sarkapara | 117 | 80 | 42 | 25 | 39 | 32 | 27 | 22 | 7 | 1 | 2 | 0 |

| Administrative Unit, Location and Community | Total | | 5-9 Years | | 10-14 Years | | 15-19 Years | | 20-24 Years | | 25-29 Years | |
|--|--------------|--------------|--------------|--------------|--------------|--------------|--------------|-------------|-------------|-------------|-------------|------------|
| | Male | Female | Male | Female | Male | Female | Male | Female | Male | Female | Male | Female |
| 1 | 2 | 3 | 4 | 5 | 6 | 7 | 8 | 9 | 10 | 11 | 12 | 13 |
| Par Ramrampur Union | 5479 | 4938 | 1614 | 1508 | 2038 | 2005 | 1322 | 1089 | 387 | 264 | 118 | 72 |
| Rural | 5479 | 4938 | 1614 | 1508 | 2038 | 2005 | 1322 | 1089 | 387 | 264 | 118 | 72 |
| Urban | 0 | 0 | 0 | 0 | 0 | 0 | 0 | 0 | 0 | 0 | 0 | 0 |
| Balaramerchar* | 32 | 28 | 10 | 10 | 16 | 11 | 4 | 5 | 2 | 1 | 0 | 1 |
| Beluarchar* | 209 | 172 | 62 | 64 | 75 | 55 | 48 | 39 | 18 | 12 | 6 | 2 |
| Par Ramrampur* | 5238 | 4738 | 1542 | 1434 | 1947 | 1939 | 1270 | 1045 | 367 | 251 | 112 | 69 |
| Baniapara | 325 | 300 | 113 | 97 | 106 | 124 | 74 | 62 | 25 | 12 | 7 | 5 |
| Bhitakandi | 245 | 196 | 67 | 62 | 93 | 73 | 62 | 41 | 13 | 16 | 10 | 4 |
| Chengtimari | 230 | 183 | 53 | 61 | 91 | 70 | 64 | 39 | 21 | 10 | 1 | 3 |
| Dakkhin Moamari | 158 | 168 | 52 | 48 | 46 | 66 | 47 | 35 | 10 | 12 | 3 | 7 |
| Dakkhin Rahimpur | 159 | 163 | 49 | 42 | 72 | 77 | 30 | 35 | 6 | 9 | 2 | 0 |
| Dakragram | 180 | 165 | 60 | 40 | 69 | 75 | 35 | 45 | 12 | 5 | 4 | 0 |
| Decreerchar | 383 | 388 | 101 | 117 | 124 | 143 | 110 | 97 | 34 | 27 | 14 | 4 |
| Jhaudanga | 438 | 387 | 111 | 115 | 157 | 148 | 119 | 95 | 43 | 22 | 8 | 7 |
| Kalakanda | 169 | 118 | 55 | 36 | 50 | 41 | 46 | 33 | 16 | 5 | 2 | 3 |
| Kandapara | 85 | 93 | 24 | 29 | 26 | 32 | 23 | 22 | 7 | 8 | 5 | 2 |
| Kumrakanda | 91 | 77 | 29 | 23 | 31 | 33 | 27 | 14 | 3 | 4 | 1 | 3 |
| Madhyerchar | 214 | 189 | 55 | 50 | 85 | 89 | 59 | 36 | 11 | 12 | 4 | 2 |
| Mandalpara | 161 | 154 | 35 | 48 | 66 | 51 | 40 | 40 | 15 | 14 | 5 | 1 |
| Matherghat | 322 | 295 | 90 | 106 | 127 | 111 | 88 | 56 | 12 | 14 | 5 | 8 |
| Nayagram | 105 | 85 | 34 | 31 | 35 | 26 | 29 | 20 | 7 | 6 | 0 | 2 |
| Paikpara | 123 | 105 | 42 | 34 | 46 | 40 | 23 | 24 | 9 | 6 | 3 | 1 |
| Patharerchar | 88 | 70 | 29 | 22 | 28 | 25 | 23 | 13 | 6 | 8 | 2 | 2 |
| Porabhita | 258 | 187 | 74 | 57 | 99 | 77 | 68 | 41 | 12 | 11 | 5 | 1 |
| Sheikhpara | 107 | 111 | 37 | 34 | 39 | 45 | 23 | 29 | 8 | 3 | 0 | 0 |
| Uttar Moamari | 330 | 289 | 93 | 91 | 137 | 135 | 67 | 51 | 22 | 10 | 11 | 2 |
| Taratia | 167 | 128 | 48 | 41 | 55 | 46 | 45 | 32 | 14 | 8 | 5 | 1 |
| Uttar Rahimpur | 164 | 165 | 51 | 49 | 68 | 68 | 34 | 40 | 11 | 6 | 0 | 2 |
| Uttar Bathkhawa | 362 | 375 | 122 | 109 | 143 | 167 | 64 | 85 | 26 | 9 | 7 | 5 |
| Dakkhin Bathkhawa | 374 | 347 | 118 | 92 | 154 | 177 | 70 | 60 | 24 | 14 | 8 | 4 |
| Islampur Upazila | 42810 | 37598 | 12715 | 12114 | 15082 | 14397 | 10078 | 7972 | 3643 | 2429 | 1292 | 686 |
| Rural | 32203 | 27871 | 9660 | 9125 | 11377 | 10895 | 7590 | 5784 | 2650 | 1616 | 926 | 451 |
| Urban | 10607 | 9727 | 3055 | 2989 | 3705 | 3502 | 2488 | 2188 | 993 | 813 | 366 | 235 |
| Islampur Paurashava | 5574 | 5336 | 1492 | 1571 | 1830 | 1782 | 1392 | 1299 | 609 | 539 | 251 | 145 |
| Ward No. 01 | 769 | 839 | 220 | 273 | 244 | 297 | 205 | 185 | 72 | 60 | 28 | 24 |
| Charia (Part)* | 27 | 32 | 9 | 5 | 6 | 16 | 6 | 8 | 4 | 2 | 2 | 1 |
| Dariabad* | 742 | 807 | 211 | 268 | 238 | 281 | 199 | 177 | 68 | 58 | 26 | 23 |
| Ward No. 02 | 552 | 537 | 156 | 162 | 171 | 131 | 114 | 143 | 78 | 78 | 33 | 23 |
| Islampur* | 125 | 115 | 40 | 39 | 29 | 28 | 26 | 32 | 22 | 14 | 8 | 2 |
| Kismat Jalla (Part)* | 427 | 422 | 116 | 123 | 142 | 103 | 88 | 111 | 56 | 64 | 25 | 21 |
| Uttar Kismat Jalla | 427 | 422 | 116 | 123 | 142 | 103 | 88 | 111 | 56 | 64 | 25 | 21 |
| Ward No. 03 | 455 | 475 | 127 | 139 | 128 | 172 | 124 | 106 | 54 | 51 | 22 | 7 |
| Bahadurpur (Part)* | 15 | 15 | 5 | 6 | 5 | 8 | 5 | 1 | 0 | 0 | 0 | 0 |
| Bahadurpur | 15 | 15 | 5 | 6 | 5 | 8 | 5 | 1 | 0 | 0 | 0 | 0 |
| Jalla* | 440 | 460 | 122 | 133 | 123 | 164 | 119 | 105 | 54 | 51 | 22 | 7 |
| Mouza Jalla | 440 | 460 | 122 | 133 | 123 | 164 | 119 | 105 | 54 | 51 | 22 | 7 |
| Ward No. 04 | 905 | 678 | 199 | 180 | 264 | 231 | 238 | 191 | 108 | 52 | 96 | 24 |
| Kismat Jalla (Part)* | 848 | 631 | 186 | 165 | 251 | 217 | 221 | 178 | 96 | 50 | 94 | 21 |
| Dakkhin Kismat Jalla | 848 | 631 | 186 | 165 | 251 | 217 | 221 | 178 | 96 | 50 | 94 | 21 |
| Pakamuri* | 57 | 47 | 13 | 15 | 13 | 14 | 17 | 13 | 12 | 2 | 2 | 3 |
| Ward No. 05 | 696 | 618 | 204 | 200 | 263 | 197 | 149 | 148 | 60 | 57 | 20 | 16 |
| Bhengura* | 696 | 618 | 204 | 200 | 263 | 197 | 149 | 148 | 60 | 57 | 20 | 16 |
| Ward No. 06 | 826 | 830 | 223 | 231 | 311 | 313 | 180 | 173 | 89 | 92 | 23 | 21 |
| Char Gaonkura* | 190 | 177 | 52 | 48 | 72 | 62 | 45 | 41 | 15 | 19 | 6 | 7 |
| Gaonkura* | 476 | 501 | 132 | 132 | 166 | 179 | 107 | 109 | 56 | 67 | 15 | 14 |
| Palobandha (Part)* | 160 | 152 | 39 | 51 | 73 | 72 | 28 | 23 | 18 | 6 | 2 | 0 |
| Beparipara | 160 | 152 | 39 | 51 | 73 | 72 | 28 | 23 | 18 | 6 | 2 | 0 |
| Ward No. 07 | 719 | 741 | 170 | 202 | 227 | 213 | 222 | 207 | 86 | 99 | 14 | 20 |
| Palobandha (Part)* | 719 | 741 | 170 | 202 | 227 | 213 | 222 | 207 | 86 | 99 | 14 | 20 |
| Bhatipara | 207 | 252 | 41 | 53 | 45 | 58 | 82 | 96 | 35 | 35 | 4 | 10 |
| Dharmakura Bazar | 171 | 153 | 54 | 50 | 55 | 48 | 41 | 31 | 18 | 20 | 3 | 4 |
| Modakpara | 123 | 119 | 24 | 35 | 45 | 41 | 40 | 30 | 12 | 11 | 2 | 2 |
| Ujanpara | 218 | 217 | 51 | 64 | 82 | 66 | 59 | 50 | 21 | 33 | 5 | 4 |

| Administrative Unit, Location and Community | Total | | 5-9 Years | | 10-14 Years | | 15-19 Years | | 20-24 Years | | 25-29 Years | |
|--|-------------|-------------|-------------|-------------|-------------|-------------|-------------|------------|-------------|------------|-------------|-----------|
| | Male | Female | Male | Female | Male | Female | Male | Female | Male | Female | Male | Female |
| 1 | 2 | 3 | 4 | 5 | 6 | 7 | 8 | 9 | 10 | 11 | 12 | 13 |
| Ward No. 08 | 334 | 319 | 100 | 89 | 104 | 106 | 82 | 85 | 38 | 33 | 10 | 6 |
| Teghuria* | 334 | 319 | 100 | 89 | 104 | 106 | 82 | 85 | 38 | 33 | 10 | 6 |
| Boalmari | 107 | 88 | 35 | 21 | 28 | 27 | 25 | 27 | 16 | 11 | 3 | 2 |
| Teghuria | 227 | 231 | 65 | 68 | 76 | 79 | 57 | 58 | 22 | 22 | 7 | 4 |
| Ward No. 09 | 318 | 299 | 93 | 95 | 118 | 122 | 78 | 61 | 24 | 17 | 5 | 4 |
| Tanger Alga* | 318 | 299 | 93 | 95 | 118 | 122 | 78 | 61 | 24 | 17 | 5 | 4 |
| Belgachha Union | 2618 | 2237 | 838 | 804 | 935 | 899 | 592 | 369 | 184 | 120 | 69 | 45 |
| Rural | 2618 | 2237 | 838 | 804 | 935 | 899 | 592 | 369 | 184 | 120 | 69 | 45 |
| Urban | 0 | 0 | 0 | 0 | 0 | 0 | 0 | 0 | 0 | 0 | 0 | 0 |
| Barul* | 384 | 309 | 120 | 118 | 138 | 110 | 70 | 45 | 32 | 24 | 24 | 12 |
| Belgachha* | 1022 | 857 | 292 | 289 | 366 | 317 | 269 | 200 | 74 | 37 | 21 | 14 |
| Belgachha | 369 | 279 | 91 | 80 | 149 | 119 | 95 | 66 | 24 | 11 | 10 | 3 |
| Berergram | 142 | 137 | 46 | 46 | 44 | 42 | 40 | 34 | 8 | 11 | 4 | 4 |
| Fakirpara | 83 | 84 | 30 | 31 | 28 | 32 | 21 | 20 | 3 | 1 | 1 | 0 |
| Ghonapara | 151 | 119 | 46 | 52 | 48 | 36 | 41 | 26 | 15 | 3 | 1 | 2 |
| Goalerdoba | 119 | 98 | 29 | 33 | 45 | 37 | 34 | 26 | 11 | 2 | 0 | 0 |
| Kachhima | 158 | 140 | 50 | 47 | 52 | 51 | 38 | 28 | 13 | 9 | 5 | 5 |
| Char Maina* | 22 | 17 | 11 | 7 | 6 | 9 | 4 | 0 | 1 | 1 | 0 | 0 |
| Dhantala* | 425 | 442 | 131 | 84 | 138 | 230 | 114 | 77 | 33 | 38 | 9 | 13 |
| Dhantala | 209 | 296 | 74 | 39 | 60 | 181 | 52 | 46 | 17 | 23 | 6 | 7 |
| Majhpara | 216 | 146 | 57 | 45 | 78 | 49 | 62 | 31 | 16 | 15 | 3 | 6 |
| Munnia* | 623 | 505 | 225 | 255 | 232 | 192 | 118 | 40 | 36 | 15 | 12 | 3 |
| Shildaha* | 142 | 107 | 59 | 51 | 55 | 41 | 17 | 7 | 8 | 5 | 3 | 3 |
| Char Goalini Union | 2669 | 2311 | 867 | 771 | 1003 | 957 | 556 | 446 | 182 | 112 | 61 | 25 |
| Rural | 2669 | 2311 | 867 | 771 | 1003 | 957 | 556 | 446 | 182 | 112 | 61 | 25 |
| Urban | 0 | 0 | 0 | 0 | 0 | 0 | 0 | 0 | 0 | 0 | 0 | 0 |
| Char Gobindi* | 855 | 722 | 261 | 226 | 327 | 294 | 189 | 161 | 61 | 36 | 17 | 5 |
| Amdanga (Part) | 53 | 43 | 16 | 14 | 21 | 17 | 13 | 11 | 1 | 1 | 2 | 0 |
| Digrirchar | 675 | 577 | 213 | 186 | 254 | 234 | 144 | 123 | 50 | 32 | 14 | 2 |
| Balichanda | 65 | 59 | 10 | 12 | 35 | 25 | 13 | 17 | 6 | 2 | 1 | 3 |
| Pirojpur | 62 | 43 | 22 | 14 | 17 | 18 | 19 | 10 | 4 | 1 | 0 | 0 |
| Uttar Goalinirchar* | 1814 | 1589 | 606 | 545 | 676 | 663 | 367 | 285 | 121 | 76 | 44 | 20 |
| Baliamari | 31 | 38 | 12 | 12 | 13 | 12 | 5 | 10 | 0 | 3 | 1 | 1 |
| Harindhara | 533 | 493 | 194 | 178 | 192 | 214 | 98 | 75 | 38 | 17 | 11 | 9 |
| Kandarchar | 505 | 473 | 157 | 149 | 200 | 209 | 104 | 90 | 32 | 20 | 12 | 5 |
| Lakkipur | 442 | 337 | 150 | 125 | 152 | 130 | 102 | 60 | 27 | 21 | 11 | 1 |
| Pirojpur | 303 | 248 | 93 | 81 | 119 | 98 | 58 | 50 | 24 | 15 | 9 | 4 |
| Char Putimari Union | 4087 | 3569 | 1333 | 1211 | 1546 | 1454 | 809 | 681 | 296 | 165 | 103 | 58 |
| Rural | 1703 | 1588 | 613 | 548 | 605 | 644 | 315 | 304 | 122 | 68 | 48 | 24 |
| Urban | 2384 | 1981 | 720 | 663 | 941 | 810 | 494 | 377 | 174 | 97 | 55 | 34 |
| Baghardi* | 538 | 419 | 154 | 120 | 188 | 147 | 123 | 112 | 46 | 31 | 27 | 9 |
| Char Putimari* | 2384 | 1981 | 720 | 663 | 941 | 810 | 494 | 377 | 174 | 97 | 55 | 34 |
| Benuarchar | 1147 | 972 | 319 | 302 | 466 | 400 | 243 | 212 | 94 | 48 | 25 | 10 |
| Chatalapara | 269 | 238 | 78 | 86 | 103 | 87 | 58 | 49 | 21 | 13 | 9 | 3 |
| Chinarchar | 490 | 414 | 163 | 131 | 179 | 171 | 106 | 65 | 29 | 28 | 13 | 19 |
| Pencharchar | 235 | 176 | 81 | 66 | 91 | 76 | 50 | 26 | 10 | 6 | 3 | 2 |
| Sajalerchar | 243 | 181 | 79 | 78 | 102 | 76 | 37 | 25 | 20 | 2 | 5 | 0 |
| Kismat Gobindi* | 1165 | 1169 | 459 | 428 | 417 | 497 | 192 | 192 | 76 | 37 | 21 | 15 |
| Agrakhali | 324 | 369 | 136 | 129 | 122 | 175 | 46 | 54 | 17 | 6 | 3 | 5 |
| Baliamari | 278 | 195 | 104 | 71 | 101 | 75 | 43 | 44 | 26 | 5 | 4 | 0 |
| Decreerchar | 390 | 393 | 151 | 151 | 132 | 164 | 74 | 59 | 23 | 13 | 10 | 6 |
| Taburchar | 173 | 212 | 68 | 77 | 62 | 83 | 29 | 35 | 10 | 13 | 4 | 4 |
| Chinaduli Union | 3701 | 3376 | 1095 | 1057 | 1273 | 1254 | 928 | 762 | 307 | 241 | 98 | 62 |
| Rural | 2479 | 2212 | 717 | 710 | 858 | 818 | 636 | 495 | 204 | 153 | 64 | 36 |
| Urban | 1222 | 1164 | 378 | 347 | 415 | 436 | 292 | 267 | 103 | 88 | 34 | 26 |
| Baliadaha* | 396 | 321 | 107 | 112 | 140 | 119 | 96 | 57 | 42 | 27 | 11 | 6 |
| Pashchim Baliadaha | 210 | 151 | 55 | 56 | 73 | 50 | 42 | 29 | 31 | 13 | 9 | 3 |
| Purba Baliadaha | 186 | 170 | 52 | 56 | 67 | 69 | 54 | 28 | 11 | 14 | 2 | 3 |
| Bamna* | 670 | 619 | 191 | 174 | 228 | 266 | 178 | 134 | 64 | 36 | 9 | 9 |
| Chhota Deli | 175 | 136 | 45 | 34 | 62 | 61 | 47 | 30 | 19 | 7 | 2 | 4 |
| Pashchim Bamna | 358 | 351 | 104 | 103 | 120 | 145 | 96 | 77 | 33 | 21 | 5 | 5 |
| Purba Bamna | 137 | 132 | 42 | 37 | 46 | 60 | 35 | 27 | 12 | 8 | 2 | 0 |
| Char Nandanerpara* | 125 | 107 | 51 | 56 | 47 | 37 | 19 | 8 | 4 | 4 | 4 | 2 |

| Administrative Unit, Location and Community | Total | | 5-9 Years | | 10-14 Years | | 15-19 Years | | 20-24 Years | | 25-29 Years | |
|--|-------------|-------------|-------------|-------------|-------------|-------------|-------------|------------|-------------|------------|-------------|-----------|
| | Male | Female | Male | Female | Male | Female | Male | Female | Male | Female | Male | Female |
| 1 | 2 | 3 | 4 | 5 | 6 | 7 | 8 | 9 | 10 | 11 | 12 | 13 |
| Char Nanderpara | 125 | 107 | 51 | 56 | 47 | 37 | 19 | 8 | 4 | 4 | 4 | 2 |
| Chinaduli* | 1252 | 1129 | 360 | 349 | 428 | 387 | 336 | 294 | 91 | 82 | 37 | 17 |
| Debrai | 164 | 146 | 54 | 45 | 69 | 53 | 31 | 42 | 7 | 2 | 3 | 4 |
| Dewanpara | 120 | 103 | 29 | 30 | 33 | 38 | 37 | 25 | 17 | 8 | 4 | 2 |
| Pashchim Chinaduli | 248 | 231 | 69 | 72 | 90 | 76 | 65 | 61 | 19 | 16 | 5 | 6 |
| Purba Chinaduli | 366 | 353 | 113 | 104 | 110 | 115 | 101 | 94 | 32 | 39 | 10 | 1 |
| Sardarpara | 162 | 139 | 45 | 44 | 59 | 46 | 42 | 37 | 7 | 10 | 9 | 2 |
| Singbhanga | 192 | 157 | 50 | 54 | 67 | 59 | 60 | 35 | 9 | 7 | 6 | 2 |
| Gilabari* | 1222 | 1164 | 378 | 347 | 415 | 436 | 292 | 267 | 103 | 88 | 34 | 26 |
| Akandapara | 235 | 250 | 80 | 75 | 72 | 99 | 59 | 57 | 20 | 17 | 4 | 2 |
| Dakkhin Gilabari | 18 | 7 | 9 | 5 | 8 | 2 | 1 | 0 | 0 | 0 | 0 | 0 |
| Faliamari | 96 | 96 | 21 | 25 | 38 | 35 | 24 | 25 | 9 | 9 | 4 | 2 |
| Gilabari | 198 | 145 | 65 | 42 | 58 | 44 | 38 | 37 | 29 | 16 | 8 | 6 |
| Guthail Bazar | 152 | 151 | 49 | 51 | 49 | 62 | 38 | 27 | 11 | 8 | 5 | 3 |
| Kachhima | 167 | 171 | 48 | 45 | 60 | 62 | 35 | 42 | 17 | 17 | 7 | 5 |
| Khamariapara | 280 | 251 | 84 | 76 | 101 | 89 | 78 | 61 | 12 | 18 | 5 | 7 |
| Nadipara | 76 | 93 | 22 | 28 | 29 | 43 | 19 | 18 | 5 | 3 | 1 | 1 |
| Nandanerpara* | 36 | 36 | 8 | 19 | 15 | 9 | 7 | 2 | 3 | 4 | 3 | 2 |
| Gaibandha Union | 4744 | 4171 | 1332 | 1353 | 1784 | 1709 | 1105 | 838 | 373 | 213 | 150 | 58 |
| Rural | 4744 | 4171 | 1332 | 1353 | 1784 | 1709 | 1105 | 838 | 373 | 213 | 150 | 58 |
| Urban | 0 | 0 | 0 | 0 | 0 | 0 | 0 | 0 | 0 | 0 | 0 | 0 |
| Char Dadna* | 483 | 427 | 134 | 139 | 169 | 181 | 116 | 75 | 54 | 28 | 10 | 4 |
| Batchar | 117 | 96 | 32 | 37 | 47 | 44 | 28 | 8 | 9 | 3 | 1 | 4 |
| Dakkhin Char Dadna | 65 | 57 | 14 | 18 | 22 | 21 | 16 | 9 | 11 | 9 | 2 | 0 |
| Gongapara | 61 | 48 | 14 | 21 | 24 | 17 | 18 | 8 | 5 | 2 | 0 | 0 |
| Natunchar Dadna Belkuchipara | 53 | 50 | 15 | 15 | 16 | 25 | 12 | 10 | 7 | 0 | 3 | 0 |
| Pashchim Porarchar | 123 | 111 | 37 | 25 | 35 | 46 | 27 | 29 | 20 | 11 | 4 | 0 |
| Uttar Char Dadna | 64 | 65 | 22 | 23 | 25 | 28 | 15 | 11 | 2 | 3 | 0 | 0 |
| Gaibandha* | 2142 | 1873 | 571 | 605 | 856 | 753 | 494 | 386 | 158 | 97 | 63 | 32 |
| Agunerchar | 173 | 154 | 50 | 55 | 70 | 65 | 35 | 26 | 14 | 7 | 4 | 1 |
| Balidapara | 135 | 116 | 38 | 40 | 51 | 43 | 37 | 23 | 7 | 8 | 2 | 2 |
| Kandarchar | 114 | 103 | 43 | 35 | 50 | 43 | 14 | 21 | 5 | 2 | 2 | 2 |
| Mahishkura | 85 | 71 | 22 | 21 | 37 | 30 | 16 | 14 | 7 | 6 | 3 | 0 |
| Marakandi | 263 | 230 | 67 | 81 | 84 | 71 | 68 | 53 | 28 | 16 | 16 | 9 |
| Natun Agunerchar | 95 | 88 | 28 | 23 | 40 | 46 | 19 | 14 | 5 | 5 | 3 | 0 |
| Nayamalmara | 102 | 83 | 25 | 22 | 56 | 43 | 18 | 15 | 3 | 1 | 0 | 2 |
| Porarchar Madhyapara | 159 | 139 | 37 | 40 | 58 | 55 | 42 | 39 | 16 | 5 | 6 | 0 |
| Porarchar Purbapara | 92 | 82 | 29 | 29 | 35 | 38 | 20 | 10 | 8 | 3 | 0 | 2 |
| Porarchar Sardarpara | 188 | 146 | 48 | 49 | 77 | 66 | 42 | 24 | 15 | 5 | 6 | 2 |
| Sarkarpara | 141 | 155 | 21 | 43 | 55 | 49 | 47 | 44 | 12 | 14 | 6 | 5 |
| Shahpara | 305 | 287 | 87 | 87 | 126 | 121 | 63 | 53 | 20 | 20 | 9 | 6 |
| Sutarpara | 73 | 43 | 19 | 14 | 26 | 17 | 18 | 9 | 6 | 2 | 4 | 1 |
| Tangrakura | 146 | 121 | 44 | 49 | 60 | 44 | 31 | 25 | 9 | 3 | 2 | 0 |
| Tegharia | 71 | 55 | 13 | 17 | 31 | 22 | 24 | 16 | 3 | 0 | 0 | 0 |
| Gopalnagar* | 1301 | 1163 | 401 | 387 | 456 | 470 | 296 | 235 | 103 | 58 | 45 | 13 |
| Aimari | 46 | 27 | 13 | 3 | 17 | 11 | 10 | 13 | 4 | 0 | 2 | 0 |
| Bausmari | 29 | 15 | 7 | 4 | 8 | 8 | 8 | 2 | 5 | 1 | 1 | 0 |
| Dakkhin Chandanpur | 78 | 53 | 30 | 22 | 28 | 22 | 15 | 6 | 5 | 3 | 0 | 0 |
| Dattapara | 160 | 153 | 47 | 54 | 63 | 63 | 32 | 28 | 13 | 8 | 5 | 0 |
| Fulkarchar | 386 | 327 | 122 | 113 | 130 | 133 | 94 | 63 | 26 | 13 | 14 | 5 |
| Karaitala Nama | 244 | 243 | 74 | 84 | 95 | 95 | 49 | 48 | 18 | 12 | 8 | 4 |
| Karaitalakanda | 303 | 296 | 87 | 93 | 100 | 116 | 75 | 69 | 29 | 15 | 12 | 3 |
| Uttar Chandanpur | 55 | 49 | 21 | 14 | 15 | 22 | 13 | 6 | 3 | 6 | 3 | 1 |
| Shanmara* | 818 | 708 | 226 | 222 | 303 | 305 | 199 | 142 | 58 | 30 | 32 | 9 |
| Adrashagram | 15 | 15 | 9 | 5 | 5 | 9 | 1 | 0 | 0 | 1 | 0 | 0 |
| Chandanpur | 293 | 253 | 75 | 73 | 110 | 110 | 78 | 48 | 14 | 19 | 16 | 3 |
| Dakpara | 97 | 89 | 33 | 35 | 29 | 34 | 25 | 18 | 6 | 2 | 4 | 0 |
| Malpara | 99 | 71 | 15 | 20 | 33 | 35 | 30 | 15 | 16 | 1 | 5 | 0 |
| Natun Shapara | 206 | 191 | 60 | 76 | 92 | 78 | 42 | 32 | 9 | 5 | 3 | 0 |
| Tungrapara | 108 | 89 | 34 | 13 | 34 | 39 | 23 | 29 | 13 | 2 | 4 | 6 |
| Goalerchar Union | 4677 | 3823 | 1443 | 1300 | 1682 | 1573 | 1026 | 710 | 395 | 188 | 131 | 52 |
| Rural | 4677 | 3823 | 1443 | 1300 | 1682 | 1573 | 1026 | 710 | 395 | 188 | 131 | 52 |
| Urban | 0 | 0 | 0 | 0 | 0 | 0 | 0 | 0 | 0 | 0 | 0 | 0 |

| Administrative Unit, Location and Community | Total | | 5-9 Years | | 10-14 Years | | 15-19 Years | | 20-24 Years | | 25-29 Years | |
|--|-------------|-------------|-------------|------------|-------------|-------------|-------------|------------|-------------|------------|-------------|-----------|
| | Male | Female | Male | Female | Male | Female | Male | Female | Male | Female | Male | Female |
| 1 | 2 | 3 | 4 | 5 | 6 | 7 | 8 | 9 | 10 | 11 | 12 | 13 |
| Goalerchar* | 607 | 490 | 192 | 157 | 227 | 199 | 128 | 97 | 54 | 31 | 6 | 6 |
| Kachhimarchar* | 726 | 636 | 219 | 220 | 239 | 254 | 186 | 128 | 57 | 23 | 25 | 11 |
| Bolakipara | 434 | 418 | 131 | 137 | 151 | 180 | 103 | 82 | 35 | 14 | 14 | 5 |
| Kachhimarchar | 292 | 218 | 88 | 83 | 88 | 74 | 83 | 46 | 22 | 9 | 11 | 6 |
| Kadamtali* | 107 | 82 | 39 | 32 | 33 | 40 | 28 | 9 | 6 | 1 | 1 | 0 |
| Mahalgiri* | 667 | 522 | 207 | 182 | 250 | 214 | 141 | 91 | 50 | 24 | 19 | 11 |
| Malmara* | 2570 | 2093 | 786 | 709 | 933 | 866 | 543 | 385 | 228 | 109 | 80 | 24 |
| Khaydiarchar | 122 | 123 | 34 | 39 | 47 | 47 | 30 | 30 | 9 | 5 | 2 | 2 |
| Kumirdaha | 340 | 287 | 120 | 106 | 130 | 118 | 59 | 50 | 21 | 9 | 10 | 4 |
| Malmara | 460 | 365 | 116 | 117 | 169 | 152 | 97 | 65 | 60 | 24 | 18 | 7 |
| Mohammadpur | 739 | 612 | 242 | 215 | 260 | 253 | 169 | 115 | 57 | 25 | 11 | 4 |
| Savarchar | 513 | 452 | 168 | 162 | 187 | 192 | 104 | 76 | 35 | 20 | 19 | 2 |
| Savukura | 396 | 254 | 106 | 70 | 140 | 104 | 84 | 49 | 46 | 26 | 20 | 5 |
| Islampur Union | 2509 | 2295 | 784 | 722 | 899 | 859 | 588 | 499 | 192 | 168 | 46 | 47 |
| Rural | 1218 | 1169 | 371 | 356 | 437 | 437 | 297 | 272 | 90 | 87 | 23 | 17 |
| Urban | 1291 | 1126 | 413 | 366 | 462 | 422 | 291 | 227 | 102 | 81 | 23 | 30 |
| Gangapara* | 385 | 357 | 121 | 87 | 135 | 136 | 96 | 89 | 28 | 37 | 5 | 8 |
| Pachabahala* | 1291 | 1126 | 413 | 366 | 462 | 422 | 291 | 227 | 102 | 81 | 23 | 30 |
| Dharmakura | 301 | 254 | 98 | 85 | 103 | 94 | 77 | 49 | 16 | 18 | 7 | 8 |
| Pachabahala | 990 | 872 | 315 | 281 | 359 | 328 | 214 | 178 | 86 | 63 | 16 | 22 |
| Panchbaria* | 614 | 611 | 197 | 204 | 224 | 233 | 138 | 126 | 44 | 41 | 11 | 7 |
| Kachihara | 317 | 303 | 101 | 112 | 115 | 112 | 70 | 58 | 24 | 18 | 7 | 3 |
| Panchbaria | 297 | 308 | 96 | 92 | 109 | 121 | 68 | 68 | 20 | 23 | 4 | 4 |
| Shankarpur* | 219 | 201 | 53 | 65 | 78 | 68 | 63 | 57 | 18 | 9 | 7 | 2 |
| Kulkandi Union | 1359 | 1116 | 371 | 378 | 482 | 461 | 374 | 203 | 95 | 60 | 37 | 14 |
| Rural | 1359 | 1116 | 371 | 378 | 482 | 461 | 374 | 203 | 95 | 60 | 37 | 14 |
| Urban | 0 | 0 | 0 | 0 | 0 | 0 | 0 | 0 | 0 | 0 | 0 | 0 |
| Char Berkusha* | 47 | 25 | 19 | 10 | 20 | 12 | 5 | 3 | 3 | 0 | 0 | 0 |
| Jigatala* | 174 | 123 | 43 | 41 | 70 | 61 | 44 | 14 | 10 | 4 | 7 | 3 |
| Kulkandi* | 1138 | 968 | 309 | 327 | 392 | 388 | 325 | 186 | 82 | 56 | 30 | 11 |
| Athiamari | 181 | 157 | 57 | 60 | 69 | 74 | 46 | 19 | 8 | 2 | 1 | 2 |
| Beparipara | 130 | 96 | 31 | 38 | 35 | 40 | 47 | 13 | 11 | 2 | 6 | 3 |
| Boalmari | 16 | 17 | 7 | 6 | 4 | 7 | 5 | 4 | 0 | 0 | 0 | 0 |
| Dakkhin Akandapara | 99 | 98 | 27 | 35 | 35 | 33 | 26 | 23 | 10 | 5 | 1 | 2 |
| Joddarpara | 138 | 113 | 39 | 33 | 44 | 44 | 35 | 21 | 13 | 13 | 7 | 2 |
| Madhyapara | 196 | 179 | 49 | 51 | 75 | 75 | 51 | 42 | 15 | 11 | 6 | 0 |
| Miapara | 28 | 19 | 6 | 8 | 10 | 5 | 10 | 6 | 2 | 0 | 0 | 0 |
| Purbapara | 192 | 145 | 54 | 54 | 71 | 51 | 51 | 31 | 13 | 8 | 3 | 1 |
| Sardarpara | 52 | 50 | 16 | 13 | 13 | 23 | 16 | 7 | 4 | 6 | 3 | 1 |
| Uttar Akandapara | 64 | 55 | 16 | 16 | 22 | 27 | 22 | 11 | 4 | 1 | 0 | 0 |
| Uttar Madhyapara | 42 | 39 | 7 | 13 | 14 | 9 | 16 | 9 | 2 | 8 | 3 | 0 |
| Noarpara Union | 3445 | 3062 | 1007 | 968 | 1203 | 1164 | 843 | 686 | 300 | 185 | 92 | 59 |
| Rural | 3445 | 3062 | 1007 | 968 | 1203 | 1164 | 843 | 686 | 300 | 185 | 92 | 59 |
| Urban | 0 | 0 | 0 | 0 | 0 | 0 | 0 | 0 | 0 | 0 | 0 | 0 |
| Kajla* | 315 | 240 | 69 | 71 | 123 | 100 | 92 | 48 | 23 | 18 | 8 | 3 |
| Katma Krishnanagar* | 581 | 513 | 176 | 162 | 183 | 198 | 119 | 100 | 72 | 35 | 31 | 18 |
| Majjbari* | 252 | 181 | 55 | 56 | 110 | 85 | 61 | 32 | 24 | 5 | 2 | 3 |
| Noarpara* | 2297 | 2128 | 707 | 679 | 787 | 781 | 571 | 506 | 181 | 127 | 51 | 35 |
| Brahmottar | 212 | 181 | 66 | 73 | 87 | 61 | 36 | 33 | 23 | 11 | 0 | 3 |
| Karirtair | 285 | 269 | 84 | 82 | 100 | 104 | 80 | 68 | 15 | 13 | 6 | 2 |
| Natunpara | 164 | 146 | 41 | 33 | 53 | 68 | 56 | 36 | 11 | 7 | 3 | 2 |
| Noarpara | 201 | 218 | 54 | 64 | 69 | 83 | 56 | 51 | 16 | 15 | 6 | 5 |
| Rajnagar | 68 | 72 | 28 | 28 | 22 | 29 | 12 | 12 | 5 | 2 | 1 | 1 |
| Rambhadra | 426 | 380 | 134 | 106 | 143 | 132 | 109 | 99 | 31 | 38 | 9 | 5 |
| Sonamukhi | 299 | 274 | 89 | 87 | 89 | 74 | 78 | 32 | 25 | 15 | 10 | 10 |
| Tartapara | 509 | 454 | 169 | 159 | 180 | 188 | 117 | 92 | 36 | 11 | 7 | 4 |
| Ulia | 133 | 134 | 42 | 47 | 44 | 42 | 31 | 37 | 12 | 5 | 4 | 3 |
| Palbanda Union | 2116 | 1797 | 650 | 564 | 702 | 690 | 509 | 391 | 187 | 118 | 68 | 34 |
| Rural | 2116 | 1797 | 650 | 564 | 702 | 690 | 509 | 391 | 187 | 118 | 68 | 34 |
| Urban | 0 | 0 | 0 | 0 | 0 | 0 | 0 | 0 | 0 | 0 | 0 | 0 |
| Bahadurpur (Part)* | 648 | 600 | 197 | 187 | 215 | 223 | 158 | 148 | 56 | 31 | 22 | 11 |
| Dakkhin Bahadurpur | 174 | 184 | 63 | 61 | 57 | 73 | 38 | 39 | 7 | 7 | 9 | 4 |
| Purba Bahadurpur | 275 | 250 | 71 | 77 | 87 | 81 | 74 | 71 | 32 | 16 | 11 | 5 |

| Administrative Unit, Location and Community | Total | | 5-9 Years | | 10-14 Years | | 15-19 Years | | 20-24 Years | | 25-29 Years | |
|--|--------------|--------------|--------------|--------------|--------------|--------------|--------------|--------------|-------------|-------------|-------------|-------------|
| | Male | Female | Male | Female | Male | Female | Male | Female | Male | Female | Male | Female |
| 1 | 2 | 3 | 4 | 5 | 6 | 7 | 8 | 9 | 10 | 11 | 12 | 13 |
| Uttar Bahadurpur | 199 | 166 | 63 | 49 | 71 | 69 | 46 | 38 | 17 | 8 | 2 | 2 |
| Baitkamari* | 586 | 502 | 190 | 152 | 173 | 196 | 147 | 110 | 55 | 37 | 21 | 7 |
| Char Baitkamari | 104 | 69 | 35 | 22 | 33 | 27 | 26 | 18 | 9 | 2 | 1 | 0 |
| Dakkhin Baitkamari | 222 | 212 | 76 | 75 | 61 | 75 | 55 | 41 | 21 | 17 | 9 | 4 |
| Uttar Baitkamari | 260 | 221 | 79 | 55 | 79 | 94 | 66 | 51 | 25 | 18 | 11 | 3 |
| Charia (Part)* | 110 | 79 | 29 | 30 | 48 | 26 | 19 | 12 | 11 | 7 | 3 | 4 |
| Sirajabad* | 772 | 616 | 234 | 195 | 266 | 245 | 185 | 121 | 65 | 43 | 22 | 12 |
| Dakkhin Sirajabad | 259 | 187 | 66 | 50 | 84 | 71 | 65 | 44 | 32 | 16 | 12 | 6 |
| Purba Sirajabad | 231 | 193 | 73 | 67 | 82 | 85 | 55 | 30 | 18 | 9 | 3 | 2 |
| Uttar Sirajabad | 282 | 236 | 95 | 78 | 100 | 89 | 65 | 47 | 15 | 18 | 7 | 4 |
| Patharshi Union | 4295 | 3751 | 1174 | 1115 | 1378 | 1280 | 1140 | 986 | 452 | 294 | 151 | 76 |
| Rural | 4295 | 3751 | 1174 | 1115 | 1378 | 1280 | 1140 | 986 | 452 | 294 | 151 | 76 |
| Urban | 0 | 0 | 0 | 0 | 0 | 0 | 0 | 0 | 0 | 0 | 0 | 0 |
| Dengargar* | 758 | 664 | 184 | 175 | 254 | 215 | 188 | 201 | 96 | 59 | 36 | 14 |
| Gamaria* | 745 | 666 | 197 | 203 | 226 | 244 | 223 | 169 | 74 | 39 | 25 | 11 |
| Hariabari* | 361 | 350 | 91 | 91 | 115 | 111 | 107 | 103 | 34 | 36 | 14 | 9 |
| Krishnanagar* | 41 | 20 | 16 | 12 | 8 | 7 | 9 | 1 | 5 | 0 | 3 | 0 |
| Laudatta* | 95 | 81 | 24 | 21 | 34 | 30 | 26 | 18 | 9 | 12 | 2 | 0 |
| Mujata* | 374 | 324 | 94 | 91 | 143 | 109 | 103 | 86 | 27 | 32 | 7 | 6 |
| Muk Simla* | 289 | 304 | 86 | 97 | 97 | 96 | 70 | 79 | 32 | 23 | 4 | 9 |
| Patharshi* | 869 | 720 | 252 | 240 | 274 | 229 | 223 | 190 | 86 | 47 | 34 | 14 |
| Muradabad | 297 | 300 | 86 | 102 | 97 | 97 | 78 | 78 | 29 | 17 | 7 | 6 |
| Patharshi | 572 | 420 | 166 | 138 | 177 | 132 | 145 | 112 | 57 | 30 | 27 | 8 |
| Radhir Alga* | 51 | 57 | 15 | 17 | 12 | 19 | 14 | 17 | 8 | 2 | 2 | 2 |
| Rouharkanda* | 276 | 214 | 82 | 62 | 86 | 84 | 65 | 48 | 33 | 16 | 10 | 4 |
| Shashariabari* | 436 | 351 | 133 | 106 | 129 | 136 | 112 | 74 | 48 | 28 | 14 | 7 |
| Sapdhari Union | 1016 | 754 | 329 | 300 | 365 | 315 | 216 | 102 | 71 | 26 | 35 | 11 |
| Rural | 880 | 634 | 277 | 258 | 308 | 263 | 197 | 84 | 66 | 18 | 32 | 11 |
| Urban | 136 | 120 | 52 | 42 | 57 | 52 | 19 | 18 | 5 | 8 | 3 | 0 |
| Char Shishua* | 149 | 134 | 42 | 50 | 68 | 66 | 27 | 15 | 9 | 1 | 3 | 2 |
| Chengania* | 526 | 351 | 167 | 141 | 165 | 135 | 134 | 53 | 42 | 14 | 18 | 8 |
| Akandapara | 54 | 49 | 10 | 13 | 27 | 21 | 15 | 13 | 2 | 2 | 0 | 0 |
| Chingania | 136 | 90 | 46 | 34 | 54 | 38 | 24 | 14 | 11 | 2 | 1 | 2 |
| Mandalpara | 336 | 212 | 111 | 94 | 84 | 76 | 95 | 26 | 29 | 10 | 17 | 6 |
| Dighair* | 67 | 45 | 16 | 15 | 19 | 18 | 17 | 9 | 9 | 2 | 6 | 1 |
| Indulamari | 67 | 45 | 16 | 15 | 19 | 18 | 17 | 9 | 9 | 2 | 6 | 1 |
| Prajapati* | 138 | 104 | 52 | 52 | 56 | 44 | 19 | 7 | 6 | 1 | 5 | 0 |
| Sapdhari* | 136 | 120 | 52 | 42 | 57 | 52 | 19 | 18 | 5 | 8 | 3 | 0 |
| Kasharidoba | 136 | 120 | 52 | 42 | 57 | 52 | 19 | 18 | 5 | 8 | 3 | 0 |
| Jamalpur Sadar Upazila | 91894 | 84712 | 25533 | 24223 | 31377 | 29494 | 23535 | 21543 | 8848 | 7478 | 2601 | 1974 |
| Rural | 61835 | 56661 | 17578 | 16991 | 21727 | 20787 | 15981 | 13941 | 5092 | 3879 | 1457 | 1063 |
| Urban | 30059 | 28051 | 7955 | 7232 | 9650 | 8707 | 7554 | 7602 | 3756 | 3599 | 1144 | 911 |
| Jamalpur Paurashava | 22956 | 21733 | 5902 | 5398 | 7127 | 6472 | 5769 | 6001 | 3199 | 3104 | 959 | 758 |
| Ward No. 01 | 1704 | 1400 | 464 | 337 | 521 | 432 | 403 | 418 | 249 | 170 | 67 | 43 |
| Naobhanga* | 162 | 145 | 47 | 50 | 58 | 47 | 36 | 41 | 19 | 7 | 2 | 0 |
| Pathalia* | 1542 | 1255 | 417 | 287 | 463 | 385 | 367 | 377 | 230 | 163 | 65 | 43 |
| Guabaria | 507 | 398 | 168 | 97 | 119 | 125 | 117 | 123 | 83 | 42 | 20 | 11 |
| Pathalia | 1035 | 857 | 249 | 190 | 344 | 260 | 250 | 254 | 147 | 121 | 45 | 32 |
| Ward No. 02 | 1578 | 1602 | 343 | 366 | 512 | 438 | 422 | 409 | 231 | 317 | 70 | 72 |
| Char Palisha* | 236 | 204 | 62 | 53 | 95 | 76 | 56 | 61 | 16 | 14 | 7 | 0 |
| Kampapur | 236 | 204 | 62 | 53 | 95 | 76 | 56 | 61 | 16 | 14 | 7 | 0 |
| Kampapur* | 266 | 238 | 56 | 68 | 96 | 65 | 72 | 69 | 32 | 28 | 10 | 8 |
| Kampapur (Part) | 266 | 238 | 56 | 68 | 96 | 65 | 72 | 69 | 32 | 28 | 10 | 8 |
| Singhajani (Part)* | 1076 | 1160 | 225 | 245 | 321 | 297 | 294 | 279 | 183 | 275 | 53 | 64 |
| Amlapara | 305 | 291 | 61 | 66 | 108 | 107 | 94 | 76 | 36 | 32 | 6 | 10 |
| B D R Camp Area | 8 | 14 | 5 | 7 | 2 | 5 | 0 | 0 | 0 | 1 | 1 | 1 |
| Dc Office Area) | 82 | 233 | 20 | 15 | 14 | 12 | 21 | 26 | 21 | 154 | 6 | 26 |
| Dewanpara | 455 | 416 | 89 | 96 | 133 | 117 | 136 | 120 | 65 | 59 | 32 | 24 |
| Krishi Khamar Area | 51 | 52 | 12 | 18 | 15 | 12 | 11 | 14 | 13 | 6 | 0 | 2 |
| Sarkarpara | 175 | 154 | 38 | 43 | 49 | 44 | 32 | 43 | 48 | 23 | 8 | 1 |
| Ward No. 03 | 2749 | 2718 | 558 | 490 | 716 | 653 | 792 | 863 | 577 | 598 | 106 | 114 |
| Singhajani (Part)* | 2749 | 2718 | 558 | 490 | 716 | 653 | 792 | 863 | 577 | 598 | 106 | 114 |
| Bakultala | 67 | 110 | 28 | 21 | 17 | 56 | 18 | 28 | 2 | 4 | 2 | 1 |

| Administrative Unit, Location and Community | Total | | 5-9 Years | | 10-14 Years | | 15-19 Years | | 20-24 Years | | 25-29 Years | |
|--|-------------|-------------|------------|------------|-------------|------------|-------------|------------|-------------|------------|-------------|-----------|
| | Male | Female | Male | Female | Male | Female | Male | Female | Male | Female | Male | Female |
| 1 | 2 | 3 | 4 | 5 | 6 | 7 | 8 | 9 | 10 | 11 | 12 | 13 |
| Banpara | 306 | 275 | 69 | 63 | 86 | 80 | 86 | 69 | 55 | 45 | 10 | 18 |
| College Road | 602 | 508 | 82 | 89 | 150 | 89 | 165 | 148 | 172 | 160 | 33 | 22 |
| Iqbalpur | 334 | 320 | 105 | 77 | 105 | 101 | 86 | 100 | 30 | 30 | 8 | 12 |
| Miapara | 573 | 502 | 127 | 115 | 180 | 137 | 162 | 144 | 86 | 88 | 18 | 18 |
| Nayapara | 867 | 1003 | 147 | 125 | 178 | 190 | 275 | 374 | 232 | 271 | 35 | 43 |
| Ward No. 04 | 2690 | 2146 | 683 | 544 | 887 | 603 | 670 | 539 | 333 | 361 | 117 | 99 |
| Singhajani (Part)* | 2690 | 2146 | 683 | 544 | 887 | 603 | 670 | 539 | 333 | 361 | 117 | 99 |
| Abedanchak | 93 | 93 | 19 | 22 | 24 | 24 | 24 | 18 | 19 | 21 | 7 | 8 |
| Bazaripara | 63 | 63 | 18 | 12 | 17 | 15 | 15 | 19 | 10 | 16 | 3 | 1 |
| Kacharipara | 1275 | 983 | 353 | 247 | 455 | 280 | 286 | 245 | 135 | 171 | 46 | 40 |
| Kalighat | 14 | 8 | 5 | 4 | 5 | 2 | 2 | 0 | 1 | 2 | 1 | 0 |
| Madrsa Road | 17 | 18 | 6 | 4 | 3 | 5 | 7 | 8 | 1 | 1 | 0 | 0 |
| Muslimabad | 609 | 405 | 124 | 126 | 229 | 130 | 190 | 91 | 46 | 46 | 20 | 12 |
| Sardarpara | 619 | 576 | 158 | 129 | 154 | 147 | 146 | 158 | 121 | 104 | 40 | 38 |
| Ward No. 05 | 1174 | 1277 | 330 | 320 | 337 | 380 | 291 | 342 | 163 | 181 | 53 | 54 |
| Kursha Kangarpara* | 112 | 130 | 28 | 30 | 43 | 47 | 28 | 36 | 10 | 15 | 3 | 2 |
| Chalapara | 112 | 130 | 28 | 30 | 43 | 47 | 28 | 36 | 10 | 15 | 3 | 2 |
| Singhajani (Part)* | 1062 | 1147 | 302 | 290 | 294 | 333 | 263 | 306 | 153 | 166 | 50 | 52 |
| Basakpara | 103 | 129 | 28 | 25 | 34 | 37 | 20 | 45 | 19 | 15 | 2 | 7 |
| Bospara | 252 | 260 | 81 | 81 | 70 | 74 | 56 | 66 | 34 | 32 | 11 | 7 |
| Raniganj Bazar | 35 | 28 | 8 | 5 | 14 | 7 | 3 | 8 | 4 | 6 | 6 | 2 |
| Shantibag | 202 | 209 | 58 | 45 | 58 | 55 | 45 | 54 | 32 | 38 | 9 | 17 |
| Singhajani para | 62 | 65 | 9 | 16 | 22 | 27 | 22 | 15 | 4 | 5 | 5 | 2 |
| Stationpara | 286 | 327 | 80 | 82 | 72 | 93 | 76 | 85 | 45 | 57 | 13 | 10 |
| Tamaltala | 122 | 129 | 38 | 36 | 24 | 40 | 41 | 33 | 15 | 13 | 4 | 7 |
| Ward No. 06 | 1603 | 1531 | 407 | 414 | 519 | 455 | 414 | 441 | 186 | 172 | 77 | 49 |
| Dakpara* | 345 | 384 | 86 | 110 | 103 | 111 | 93 | 110 | 48 | 42 | 15 | 11 |
| Krishnacharanpur* | 100 | 90 | 19 | 16 | 29 | 18 | 25 | 25 | 14 | 14 | 13 | 17 |
| Mukundabari | 100 | 90 | 19 | 16 | 29 | 18 | 25 | 25 | 14 | 14 | 13 | 17 |
| Mukundabari* | 642 | 633 | 165 | 162 | 198 | 193 | 165 | 186 | 81 | 77 | 33 | 15 |
| Bajrapur | 279 | 266 | 69 | 69 | 82 | 72 | 69 | 88 | 41 | 28 | 18 | 9 |
| Banderbari | 179 | 171 | 41 | 44 | 64 | 64 | 52 | 51 | 16 | 12 | 6 | 0 |
| Mukundabari | 184 | 196 | 55 | 49 | 52 | 57 | 44 | 47 | 24 | 37 | 9 | 6 |
| Satpaikha (Part)* | 507 | 416 | 136 | 124 | 187 | 131 | 129 | 118 | 40 | 38 | 15 | 5 |
| Baniabazar | 250 | 225 | 71 | 68 | 83 | 70 | 71 | 62 | 17 | 22 | 8 | 3 |
| Palpara | 257 | 191 | 65 | 56 | 104 | 61 | 58 | 56 | 23 | 16 | 7 | 2 |
| Singhajani Jadab* | 9 | 8 | 1 | 2 | 2 | 2 | 2 | 2 | 3 | 1 | 1 | 1 |
| Mukandabari | 9 | 8 | 1 | 2 | 2 | 2 | 2 | 2 | 3 | 1 | 1 | 1 |
| Ward No. 07 | 1713 | 2022 | 426 | 390 | 423 | 464 | 353 | 677 | 374 | 401 | 137 | 90 |
| Beltia (Part)* | 297 | 141 | 5 | 10 | 13 | 18 | 11 | 14 | 189 | 80 | 79 | 19 |
| Beltia | 27 | 38 | 2 | 9 | 11 | 16 | 7 | 10 | 6 | 3 | 1 | 0 |
| Reserve Police | 270 | 103 | 3 | 1 | 2 | 2 | 4 | 4 | 183 | 77 | 78 | 19 |
| Fulbaria (Part)* | 1045 | 1501 | 301 | 278 | 293 | 317 | 260 | 577 | 149 | 275 | 42 | 54 |
| Daripara | 333 | 359 | 93 | 104 | 86 | 96 | 96 | 103 | 48 | 42 | 10 | 14 |
| Mahila College Area | 357 | 766 | 82 | 103 | 109 | 111 | 87 | 346 | 65 | 184 | 14 | 22 |
| Pashchim Fulbaria | 189 | 176 | 69 | 39 | 54 | 59 | 40 | 51 | 17 | 24 | 9 | 3 |
| Munshipara | 166 | 200 | 57 | 32 | 44 | 51 | 37 | 77 | 19 | 25 | 9 | 15 |
| Khupibari* | 371 | 380 | 120 | 102 | 117 | 129 | 82 | 86 | 36 | 46 | 16 | 17 |
| Ward No. 08 | 1781 | 1739 | 498 | 489 | 551 | 553 | 448 | 467 | 212 | 188 | 72 | 42 |
| Beltia (Part)* | 246 | 202 | 71 | 53 | 85 | 72 | 64 | 54 | 24 | 18 | 2 | 5 |
| Beltia | 246 | 202 | 71 | 53 | 85 | 72 | 64 | 54 | 24 | 18 | 2 | 5 |
| Chandpur* | 34 | 24 | 9 | 7 | 10 | 10 | 10 | 5 | 3 | 2 | 2 | 0 |
| Dapunia | 34 | 24 | 9 | 7 | 10 | 10 | 10 | 5 | 3 | 2 | 2 | 0 |
| Dapunia* | 271 | 237 | 82 | 72 | 74 | 78 | 71 | 60 | 31 | 24 | 13 | 3 |
| Diabari* | 136 | 123 | 46 | 38 | 52 | 42 | 23 | 34 | 11 | 6 | 4 | 3 |
| Fulbaria (Part)* | 215 | 243 | 78 | 63 | 55 | 76 | 52 | 61 | 20 | 36 | 10 | 7 |
| Purba Fulbaria | 215 | 243 | 78 | 63 | 55 | 76 | 52 | 61 | 20 | 36 | 10 | 7 |
| Jangalpara* | 201 | 191 | 38 | 48 | 65 | 58 | 61 | 60 | 26 | 21 | 11 | 4 |
| Shahpur* | 388 | 387 | 98 | 103 | 117 | 121 | 100 | 101 | 57 | 50 | 16 | 12 |
| Railway Colony | 126 | 137 | 37 | 42 | 34 | 45 | 31 | 30 | 19 | 16 | 5 | 4 |
| Shahpur | 262 | 250 | 61 | 61 | 83 | 76 | 69 | 71 | 38 | 34 | 11 | 8 |
| Polisha* | 290 | 332 | 76 | 105 | 93 | 96 | 67 | 92 | 40 | 31 | 14 | 8 |

| Administrative Unit, Location and Community | Total | | 5-9 Years | | 10-14 Years | | 15-19 Years | | 20-24 Years | | 25-29 Years | |
|--|-------------|-------------|------------|------------|-------------|------------|-------------|------------|-------------|------------|-------------|-----------|
| | Male | Female | Male | Female | Male | Female | Male | Female | Male | Female | Male | Female |
| 1 | 2 | 3 | 4 | 5 | 6 | 7 | 8 | 9 | 10 | 11 | 12 | 13 |
| Ward No. 09 | 1792 | 1714 | 490 | 473 | 560 | 606 | 497 | 453 | 194 | 146 | 51 | 36 |
| Aliarpur* | 178 | 144 | 57 | 32 | 55 | 50 | 47 | 41 | 15 | 15 | 4 | 6 |
| Aliharpur | 178 | 144 | 57 | 32 | 55 | 50 | 47 | 41 | 15 | 15 | 4 | 6 |
| Band Kuturia* | 55 | 52 | 22 | 11 | 20 | 23 | 8 | 16 | 4 | 0 | 1 | 2 |
| Chhankanda | 55 | 52 | 22 | 11 | 20 | 23 | 8 | 16 | 4 | 0 | 1 | 2 |
| Bishnupur Razarampur* | 79 | 64 | 23 | 19 | 27 | 22 | 19 | 17 | 9 | 6 | 1 | 0 |
| Langaljora | 79 | 64 | 23 | 19 | 27 | 22 | 19 | 17 | 9 | 6 | 1 | 0 |
| Chak Kalipur* | 37 | 60 | 10 | 11 | 15 | 25 | 4 | 18 | 5 | 5 | 3 | 1 |
| Langaljora | 37 | 60 | 10 | 11 | 15 | 25 | 4 | 18 | 5 | 5 | 3 | 1 |
| Chak Kuturia* | 94 | 111 | 24 | 34 | 31 | 40 | 28 | 20 | 10 | 14 | 1 | 3 |
| Chankada | 94 | 111 | 24 | 34 | 31 | 40 | 28 | 20 | 10 | 14 | 1 | 3 |
| Chhankanda* | 257 | 254 | 65 | 82 | 80 | 68 | 74 | 68 | 28 | 29 | 10 | 7 |
| Dakkin Kuturia* | 163 | 72 | 19 | 21 | 31 | 21 | 73 | 25 | 37 | 5 | 3 | 0 |
| Chhankanda | 163 | 72 | 19 | 21 | 31 | 21 | 73 | 25 | 37 | 5 | 3 | 0 |
| Haripur Dari Fatepur* | 233 | 263 | 73 | 73 | 74 | 105 | 60 | 59 | 23 | 21 | 3 | 5 |
| Haripur | 233 | 263 | 73 | 73 | 74 | 105 | 60 | 59 | 23 | 21 | 3 | 5 |
| Hossainpur* | 55 | 52 | 18 | 9 | 22 | 20 | 9 | 18 | 5 | 4 | 1 | 1 |
| Langaljora | 55 | 52 | 18 | 9 | 22 | 20 | 9 | 18 | 5 | 4 | 1 | 1 |
| Idilpur* | 47 | 38 | 13 | 12 | 15 | 15 | 15 | 8 | 3 | 2 | 1 | 1 |
| Langaljora | 47 | 38 | 13 | 12 | 15 | 15 | 15 | 8 | 3 | 2 | 1 | 1 |
| Kursha* | 216 | 217 | 65 | 71 | 64 | 87 | 60 | 42 | 17 | 13 | 10 | 4 |
| Langalzora | 216 | 217 | 65 | 71 | 64 | 87 | 60 | 42 | 17 | 13 | 10 | 4 |
| Muthurabari* | 45 | 63 | 14 | 18 | 14 | 23 | 12 | 17 | 4 | 5 | 1 | 0 |
| Chhankanda | 45 | 63 | 14 | 18 | 14 | 23 | 12 | 17 | 4 | 5 | 1 | 0 |
| Nasirpur* | 333 | 324 | 87 | 80 | 112 | 107 | 88 | 104 | 34 | 27 | 12 | 6 |
| Machhimpur | 205 | 198 | 51 | 52 | 75 | 64 | 50 | 65 | 24 | 14 | 5 | 3 |
| Nasirpur | 128 | 126 | 36 | 28 | 37 | 43 | 38 | 39 | 10 | 13 | 7 | 3 |
| Ward No. 10 | 1863 | 1599 | 491 | 446 | 657 | 539 | 457 | 392 | 189 | 163 | 69 | 59 |
| Bishnupur* | 42 | 38 | 13 | 6 | 15 | 17 | 11 | 13 | 2 | 2 | 1 | 0 |
| Rashidpur | 42 | 38 | 13 | 6 | 15 | 17 | 11 | 13 | 2 | 2 | 1 | 0 |
| Chandra* | 926 | 889 | 243 | 242 | 281 | 277 | 230 | 232 | 122 | 98 | 50 | 40 |
| Chandra | 282 | 309 | 74 | 82 | 85 | 95 | 71 | 85 | 39 | 32 | 13 | 15 |
| Hat Chandra | 529 | 496 | 146 | 140 | 166 | 147 | 116 | 129 | 67 | 57 | 34 | 23 |
| Kazirankh | 115 | 84 | 23 | 20 | 30 | 35 | 43 | 18 | 16 | 9 | 3 | 2 |
| Chandra Tarapputka* | 40 | 34 | 8 | 9 | 14 | 13 | 13 | 8 | 4 | 4 | 1 | 0 |
| Hat Chandra | 40 | 34 | 8 | 9 | 14 | 13 | 13 | 8 | 4 | 4 | 1 | 0 |
| Char Chandra (Part)* | 43 | 57 | 12 | 20 | 13 | 23 | 14 | 11 | 3 | 3 | 1 | 0 |
| Chandra | 43 | 57 | 12 | 20 | 13 | 23 | 14 | 11 | 3 | 3 | 1 | 0 |
| Mainpur (Part)* | 218 | 96 | 61 | 30 | 111 | 41 | 34 | 21 | 11 | 3 | 1 | 1 |
| Mainpur | 218 | 96 | 61 | 30 | 111 | 41 | 34 | 21 | 11 | 3 | 1 | 1 |
| Rashidpur* | 461 | 457 | 128 | 133 | 153 | 158 | 130 | 99 | 39 | 49 | 11 | 18 |
| Singhajani (Part)* | 133 | 28 | 26 | 6 | 70 | 10 | 25 | 8 | 8 | 4 | 4 | 0 |
| Kazirankh | 133 | 28 | 26 | 6 | 70 | 10 | 25 | 8 | 8 | 4 | 4 | 0 |
| Ward No. 11 | 2683 | 2392 | 743 | 650 | 866 | 783 | 649 | 615 | 326 | 279 | 99 | 65 |
| Jogir Ghopa* | 327 | 281 | 96 | 85 | 109 | 97 | 75 | 63 | 35 | 28 | 12 | 8 |
| Jigir Ghopa | 177 | 169 | 53 | 59 | 62 | 62 | 44 | 33 | 11 | 12 | 7 | 3 |
| Manirajpur | 150 | 112 | 43 | 26 | 47 | 35 | 31 | 30 | 24 | 16 | 5 | 5 |
| Mainpur (Part)* | 527 | 438 | 136 | 107 | 164 | 148 | 157 | 126 | 54 | 45 | 16 | 12 |
| Bagabaid | 527 | 438 | 136 | 107 | 164 | 148 | 157 | 126 | 54 | 45 | 16 | 12 |
| Palashgar* | 403 | 354 | 127 | 108 | 140 | 122 | 93 | 86 | 34 | 34 | 9 | 4 |
| Singhajani (Part)* | 1426 | 1319 | 384 | 350 | 453 | 416 | 324 | 340 | 203 | 172 | 62 | 41 |
| Bagerhat | 776 | 781 | 225 | 228 | 232 | 233 | 175 | 211 | 115 | 89 | 29 | 20 |
| Shekher Bhita | 650 | 538 | 159 | 122 | 221 | 183 | 149 | 129 | 88 | 83 | 33 | 21 |
| Ward No. 12 | 1626 | 1593 | 469 | 479 | 578 | 566 | 373 | 385 | 165 | 128 | 41 | 35 |
| Bandatirtha* | 212 | 164 | 64 | 52 | 71 | 58 | 53 | 36 | 20 | 17 | 4 | 1 |
| Ramnagar | 154 | 114 | 49 | 39 | 52 | 40 | 37 | 23 | 12 | 12 | 4 | 0 |
| Tirutha | 58 | 50 | 15 | 13 | 19 | 18 | 16 | 13 | 8 | 5 | 0 | 1 |
| Deurpar Chandra* | 558 | 535 | 160 | 157 | 196 | 189 | 126 | 129 | 60 | 46 | 16 | 14 |
| Ramnagar* | 298 | 335 | 83 | 95 | 100 | 128 | 72 | 72 | 34 | 36 | 9 | 4 |
| Tentulia* | 233 | 231 | 66 | 63 | 80 | 85 | 54 | 55 | 29 | 17 | 4 | 11 |
| Tirtha Chandra* | 325 | 328 | 96 | 112 | 131 | 106 | 68 | 93 | 22 | 12 | 8 | 5 |
| Bamunpara | 325 | 328 | 96 | 112 | 131 | 106 | 68 | 93 | 22 | 12 | 8 | 5 |

| Administrative Unit, Location and Community | Total | | 5-9 Years | | 10-14 Years | | 15-19 Years | | 20-24 Years | | 25-29 Years | |
|--|-------------|-------------|-------------|-------------|-------------|-------------|-------------|-------------|-------------|------------|-------------|------------|
| | Male | Female | Male | Female | Male | Female | Male | Female | Male | Female | Male | Female |
| 1 | 2 | 3 | 4 | 5 | 6 | 7 | 8 | 9 | 10 | 11 | 12 | 13 |
| Banshchara Union | 4156 | 3571 | 1113 | 1053 | 1443 | 1282 | 1161 | 944 | 339 | 229 | 100 | 63 |
| Rural | 3163 | 2855 | 834 | 834 | 1083 | 1012 | 891 | 758 | 275 | 196 | 80 | 55 |
| Urban | 993 | 716 | 279 | 219 | 360 | 270 | 270 | 186 | 64 | 33 | 20 | 8 |
| Baithamani* | 356 | 350 | 107 | 100 | 149 | 150 | 79 | 81 | 16 | 16 | 5 | 3 |
| Banshchara* | 993 | 716 | 279 | 219 | 360 | 270 | 270 | 186 | 64 | 33 | 20 | 8 |
| Baraitair* | 107 | 86 | 18 | 31 | 38 | 26 | 34 | 19 | 7 | 7 | 10 | 3 |
| Battala* | 308 | 297 | 85 | 98 | 109 | 114 | 90 | 68 | 20 | 14 | 4 | 3 |
| Belbelia* | 107 | 89 | 37 | 24 | 32 | 29 | 26 | 28 | 8 | 4 | 4 | 4 |
| Faridpur* | 438 | 385 | 100 | 129 | 159 | 119 | 124 | 102 | 47 | 26 | 8 | 9 |
| Jamira* | 466 | 452 | 138 | 135 | 153 | 158 | 121 | 126 | 41 | 22 | 13 | 11 |
| Jhuala* | 317 | 304 | 81 | 60 | 105 | 110 | 99 | 92 | 21 | 34 | 11 | 8 |
| Jigatala* | 155 | 130 | 41 | 37 | 34 | 45 | 59 | 40 | 18 | 8 | 3 | 0 |
| Lahirikanda* | 180 | 143 | 52 | 45 | 52 | 48 | 57 | 31 | 18 | 15 | 1 | 4 |
| Mohanpur* | 401 | 378 | 100 | 117 | 148 | 133 | 114 | 103 | 31 | 21 | 8 | 4 |
| Nababpur* | 328 | 241 | 75 | 58 | 104 | 80 | 88 | 68 | 48 | 29 | 13 | 6 |
| Digpait Union | 4707 | 4403 | 1353 | 1229 | 1605 | 1626 | 1176 | 1113 | 437 | 334 | 136 | 101 |
| Rural | 3416 | 3269 | 984 | 911 | 1162 | 1202 | 865 | 844 | 326 | 249 | 79 | 63 |
| Urban | 1291 | 1134 | 369 | 318 | 443 | 424 | 311 | 269 | 111 | 85 | 57 | 38 |
| Chandpur* | 197 | 169 | 54 | 48 | 75 | 58 | 50 | 50 | 12 | 12 | 6 | 1 |
| Chhontia* | 1291 | 1134 | 369 | 318 | 443 | 424 | 311 | 269 | 111 | 85 | 57 | 38 |
| Beparipara | 46 | 45 | 13 | 9 | 25 | 23 | 8 | 12 | 0 | 0 | 0 | 1 |
| Chhontia | 431 | 392 | 134 | 110 | 148 | 141 | 97 | 101 | 35 | 24 | 17 | 16 |
| Chhontia Bazar | 98 | 95 | 25 | 26 | 38 | 38 | 24 | 18 | 9 | 12 | 2 | 1 |
| Chhontia Patal | 194 | 195 | 54 | 53 | 66 | 78 | 49 | 46 | 18 | 11 | 7 | 7 |
| Fakirpara | 41 | 31 | 12 | 14 | 16 | 7 | 6 | 5 | 5 | 2 | 2 | 3 |
| Gopinthpur | 471 | 365 | 127 | 104 | 148 | 134 | 124 | 83 | 43 | 34 | 29 | 10 |
| Penchamanik | 10 | 11 | 4 | 2 | 2 | 3 | 3 | 4 | 1 | 2 | 0 | 0 |
| Chinail* | 102 | 112 | 28 | 24 | 33 | 34 | 28 | 35 | 10 | 13 | 3 | 6 |
| Digpait* | 399 | 361 | 138 | 115 | 142 | 128 | 78 | 74 | 34 | 38 | 7 | 6 |
| Gandail* | 150 | 134 | 55 | 39 | 34 | 54 | 45 | 34 | 14 | 6 | 2 | 1 |
| Habdesht* | 158 | 148 | 47 | 53 | 63 | 52 | 36 | 32 | 12 | 5 | 0 | 6 |
| Haridra Hata* | 106 | 107 | 29 | 28 | 34 | 36 | 28 | 30 | 12 | 11 | 3 | 2 |
| Joanerpara* | 125 | 141 | 25 | 36 | 47 | 47 | 42 | 38 | 8 | 16 | 3 | 4 |
| Kalabada* | 70 | 78 | 10 | 17 | 26 | 35 | 18 | 20 | 14 | 6 | 2 | 0 |
| Khupibari* | 140 | 109 | 40 | 30 | 53 | 46 | 33 | 27 | 11 | 5 | 3 | 1 |
| Matarpara* | 266 | 246 | 83 | 80 | 93 | 84 | 53 | 57 | 29 | 16 | 8 | 9 |
| Megha* | 503 | 451 | 163 | 132 | 169 | 162 | 125 | 122 | 39 | 28 | 7 | 7 |
| Doailpara | 193 | 168 | 64 | 53 | 64 | 72 | 54 | 36 | 10 | 6 | 1 | 1 |
| Lakkipur | 96 | 77 | 33 | 22 | 31 | 30 | 27 | 19 | 4 | 5 | 1 | 1 |
| Megha | 129 | 124 | 46 | 33 | 48 | 31 | 23 | 49 | 12 | 9 | 0 | 2 |
| Nayapara | 85 | 82 | 20 | 24 | 26 | 29 | 21 | 18 | 13 | 8 | 5 | 3 |
| Mohanpur* | 162 | 197 | 39 | 45 | 51 | 62 | 52 | 70 | 17 | 13 | 3 | 7 |
| Purbapar Dighali* | 453 | 462 | 109 | 122 | 156 | 170 | 136 | 120 | 40 | 41 | 12 | 9 |
| Chakpara | 159 | 153 | 46 | 45 | 52 | 58 | 44 | 39 | 15 | 9 | 2 | 2 |
| Gangpar | 27 | 21 | 10 | 6 | 7 | 8 | 5 | 6 | 3 | 0 | 2 | 1 |
| Purbapar Dighali | 224 | 238 | 45 | 60 | 78 | 85 | 73 | 61 | 20 | 28 | 8 | 4 |
| Sapara | 43 | 50 | 8 | 11 | 19 | 19 | 14 | 14 | 2 | 4 | 0 | 2 |
| Raghnathpur Dighali* | 290 | 297 | 69 | 63 | 90 | 128 | 72 | 76 | 51 | 29 | 8 | 1 |
| Tararbhit* | 295 | 257 | 95 | 79 | 96 | 106 | 69 | 59 | 23 | 10 | 12 | 3 |
| Hatubhanga | 149 | 125 | 58 | 47 | 49 | 50 | 28 | 21 | 10 | 5 | 4 | 2 |
| Tararbhit* | 146 | 132 | 37 | 32 | 47 | 56 | 41 | 38 | 13 | 5 | 8 | 1 |
| Ghoradhap Union | 4175 | 3730 | 1198 | 1114 | 1561 | 1419 | 1037 | 884 | 285 | 254 | 94 | 59 |
| Rural | 3749 | 3544 | 1039 | 1053 | 1394 | 1344 | 954 | 849 | 277 | 240 | 85 | 58 |
| Urban | 426 | 186 | 159 | 61 | 167 | 75 | 83 | 35 | 8 | 14 | 9 | 1 |
| Banda Chithalia* | 363 | 336 | 113 | 106 | 113 | 121 | 105 | 92 | 26 | 12 | 6 | 5 |
| Banda Dwarikajani* | 27 | 30 | 8 | 7 | 10 | 8 | 9 | 8 | 0 | 6 | 0 | 1 |
| Banda Sonakura* | 23 | 18 | 10 | 7 | 6 | 8 | 5 | 2 | 2 | 1 | 0 | 0 |
| Baraikura* | 40 | 44 | 14 | 11 | 14 | 20 | 7 | 11 | 4 | 0 | 1 | 2 |
| Barakanda* | 38 | 38 | 10 | 6 | 16 | 11 | 8 | 14 | 3 | 5 | 1 | 2 |
| Chandpur* | 83 | 71 | 22 | 23 | 24 | 27 | 28 | 20 | 8 | 1 | 1 | 0 |
| Chari Magura* | 95 | 104 | 39 | 31 | 29 | 35 | 21 | 30 | 5 | 8 | 1 | 0 |
| Chithalia* | 286 | 139 | 70 | 39 | 152 | 56 | 43 | 25 | 15 | 15 | 6 | 4 |
| Dakhalpur* | 146 | 129 | 28 | 39 | 64 | 49 | 38 | 33 | 14 | 8 | 2 | 0 |

| Administrative Unit, Location and Community | Total | | 5-9 Years | | 10-14 Years | | 15-19 Years | | 20-24 Years | | 25-29 Years | |
|--|-------------|-------------|-------------|-------------|-------------|-------------|-------------|------------|-------------|------------|-------------|-----------|
| | Male | Female | Male | Female | Male | Female | Male | Female | Male | Female | Male | Female |
| 1 | 2 | 3 | 4 | 5 | 6 | 7 | 8 | 9 | 10 | 11 | 12 | 13 |
| Gaziarpara* | 216 | 222 | 66 | 78 | 85 | 89 | 49 | 47 | 12 | 6 | 4 | 2 |
| Bara Gaziarpara | 123 | 139 | 32 | 49 | 47 | 56 | 36 | 31 | 5 | 3 | 3 | 0 |
| Chhota Gaziarpara | 93 | 83 | 34 | 29 | 38 | 33 | 13 | 16 | 7 | 3 | 1 | 2 |
| Ghoradharp* | 221 | 190 | 53 | 60 | 89 | 61 | 62 | 49 | 12 | 17 | 5 | 3 |
| Gopalpur* | 302 | 311 | 67 | 89 | 108 | 121 | 88 | 70 | 25 | 27 | 14 | 4 |
| Harinakanda* | 186 | 229 | 53 | 74 | 62 | 82 | 53 | 57 | 13 | 10 | 5 | 6 |
| Chandpur | 49 | 65 | 14 | 16 | 18 | 26 | 11 | 17 | 5 | 3 | 1 | 3 |
| Harinakanda | 137 | 164 | 39 | 58 | 44 | 56 | 42 | 40 | 8 | 7 | 4 | 3 |
| Haripur* | 247 | 199 | 60 | 47 | 98 | 85 | 60 | 48 | 25 | 16 | 4 | 3 |
| Hatibanda* | 88 | 87 | 17 | 17 | 27 | 35 | 34 | 27 | 7 | 6 | 3 | 2 |
| Helenchabari* | 89 | 95 | 27 | 26 | 32 | 42 | 22 | 20 | 8 | 4 | 0 | 3 |
| Idilpur* | 88 | 71 | 28 | 24 | 23 | 20 | 28 | 18 | 7 | 8 | 2 | 1 |
| Joka* | 332 | 323 | 86 | 101 | 140 | 125 | 76 | 66 | 21 | 21 | 9 | 10 |
| Katarbari* | 426 | 186 | 159 | 61 | 167 | 75 | 83 | 35 | 8 | 14 | 9 | 1 |
| Kutubbari* | 92 | 90 | 26 | 27 | 33 | 34 | 23 | 23 | 10 | 6 | 0 | 0 |
| Madarpur* | 167 | 172 | 44 | 49 | 59 | 68 | 49 | 38 | 11 | 16 | 4 | 1 |
| Mirzapur* | 71 | 126 | 22 | 22 | 15 | 66 | 20 | 33 | 10 | 5 | 4 | 0 |
| Nishindapara* | 75 | 112 | 25 | 26 | 20 | 40 | 17 | 28 | 6 | 15 | 7 | 3 |
| Rajapur* | 248 | 197 | 72 | 61 | 94 | 73 | 54 | 44 | 25 | 15 | 3 | 4 |
| Subarnakhila* | 141 | 129 | 53 | 46 | 47 | 44 | 35 | 31 | 4 | 8 | 2 | 0 |
| Sheikhbari* | 67 | 64 | 21 | 30 | 25 | 17 | 17 | 12 | 3 | 4 | 1 | 1 |
| Tarakanda* | 18 | 18 | 5 | 7 | 9 | 7 | 3 | 3 | 1 | 0 | 0 | 1 |
| Itail Union | 3535 | 3332 | 1083 | 1102 | 1301 | 1266 | 892 | 745 | 196 | 163 | 63 | 56 |
| Rural | 3535 | 3332 | 1083 | 1102 | 1301 | 1266 | 892 | 745 | 196 | 163 | 63 | 56 |
| Urban | 0 | 0 | 0 | 0 | 0 | 0 | 0 | 0 | 0 | 0 | 0 | 0 |
| Bari Ghagri* | 219 | 196 | 60 | 52 | 59 | 62 | 68 | 57 | 22 | 20 | 10 | 5 |
| Damdama* | 472 | 454 | 180 | 167 | 166 | 166 | 96 | 94 | 23 | 22 | 7 | 5 |
| Boalmari | 160 | 181 | 62 | 84 | 56 | 54 | 34 | 36 | 6 | 5 | 2 | 2 |
| Dakkhinpara | 54 | 61 | 21 | 16 | 16 | 17 | 11 | 19 | 4 | 8 | 2 | 1 |
| Khanpara | 71 | 42 | 28 | 18 | 20 | 14 | 15 | 6 | 6 | 4 | 2 | 0 |
| Madhyapara | 78 | 57 | 29 | 10 | 27 | 23 | 19 | 20 | 3 | 3 | 0 | 1 |
| Matiakanda | 41 | 74 | 17 | 25 | 13 | 38 | 9 | 10 | 2 | 1 | 0 | 0 |
| Nayapara | 68 | 39 | 23 | 14 | 34 | 20 | 8 | 3 | 2 | 1 | 1 | 1 |
| Dhopa Itail* | 105 | 86 | 29 | 27 | 37 | 31 | 33 | 20 | 4 | 7 | 2 | 1 |
| Gangkanda* | 159 | 178 | 61 | 78 | 49 | 71 | 38 | 24 | 10 | 3 | 1 | 2 |
| Itail* | 556 | 495 | 163 | 165 | 219 | 193 | 136 | 112 | 29 | 16 | 9 | 9 |
| Beparipara | 23 | 13 | 12 | 6 | 9 | 5 | 2 | 1 | 0 | 0 | 0 | 1 |
| Chariapara | 94 | 51 | 20 | 13 | 42 | 21 | 22 | 13 | 6 | 2 | 4 | 2 |
| Itail | 412 | 399 | 120 | 136 | 158 | 150 | 108 | 93 | 22 | 14 | 4 | 6 |
| Madakpara | 27 | 32 | 11 | 10 | 10 | 17 | 4 | 5 | 1 | 0 | 1 | 0 |
| Jagir Mirzapur* | 199 | 185 | 59 | 65 | 67 | 69 | 54 | 34 | 16 | 12 | 3 | 5 |
| Mirzapur* | 179 | 184 | 52 | 59 | 69 | 72 | 47 | 33 | 7 | 14 | 4 | 6 |
| Molaghata* | 17 | 36 | 4 | 11 | 6 | 9 | 6 | 7 | 0 | 7 | 1 | 2 |
| Piarpur* | 14 | 14 | 6 | 7 | 6 | 5 | 1 | 2 | 1 | 0 | 0 | 0 |
| Ruhili* | 361 | 331 | 100 | 106 | 132 | 109 | 102 | 93 | 20 | 20 | 7 | 3 |
| Boalmari | 80 | 77 | 14 | 27 | 30 | 20 | 28 | 24 | 7 | 4 | 1 | 2 |
| Charpara | 99 | 94 | 33 | 24 | 39 | 33 | 23 | 33 | 2 | 4 | 2 | 0 |
| Madhyapara | 44 | 48 | 16 | 10 | 14 | 20 | 8 | 15 | 4 | 3 | 2 | 0 |
| Pashchimpara | 138 | 112 | 37 | 45 | 49 | 36 | 43 | 21 | 7 | 9 | 2 | 1 |
| Shailerkanda* | 1138 | 1073 | 332 | 327 | 446 | 446 | 283 | 247 | 61 | 36 | 16 | 17 |
| Boalmari | 43 | 57 | 14 | 17 | 15 | 31 | 11 | 7 | 3 | 0 | 0 | 2 |
| Brahmottar | 157 | 149 | 45 | 45 | 61 | 57 | 41 | 41 | 8 | 4 | 2 | 2 |
| Chakpara | 81 | 86 | 28 | 32 | 30 | 35 | 15 | 17 | 7 | 2 | 1 | 0 |
| Dakkhinpara | 241 | 179 | 59 | 53 | 110 | 82 | 51 | 36 | 15 | 5 | 6 | 3 |
| Debpara | 33 | 35 | 17 | 7 | 7 | 12 | 6 | 16 | 2 | 0 | 1 | 0 |
| Kachuarpar | 119 | 113 | 29 | 32 | 51 | 42 | 35 | 31 | 4 | 5 | 0 | 3 |
| Katlasha | 63 | 49 | 12 | 16 | 24 | 17 | 23 | 15 | 2 | 1 | 2 | 0 |
| Khabsakuri | 40 | 50 | 14 | 13 | 17 | 21 | 6 | 8 | 2 | 5 | 1 | 3 |
| Madhyapara | 125 | 142 | 33 | 49 | 48 | 59 | 34 | 25 | 7 | 6 | 3 | 3 |
| Maishalpara | 110 | 92 | 38 | 29 | 39 | 38 | 30 | 22 | 3 | 3 | 0 | 0 |
| Naitamari | 40 | 32 | 13 | 6 | 13 | 17 | 10 | 7 | 4 | 2 | 0 | 0 |
| Tarafdarpara | 86 | 89 | 30 | 28 | 31 | 35 | 21 | 22 | 4 | 3 | 0 | 1 |
| Sutrapur* | 28 | 16 | 9 | 4 | 10 | 5 | 8 | 3 | 0 | 4 | 1 | 0 |
| Tangirkanda* | 88 | 84 | 28 | 34 | 35 | 28 | 20 | 19 | 3 | 2 | 2 | 1 |

| Administrative Unit, Location and Community | Total | | 5-9 Years | | 10-14 Years | | 15-19 Years | | 20-24 Years | | 25-29 Years | |
|--|-------------|-------------|-------------|-------------|-------------|-------------|-------------|-------------|-------------|------------|-------------|------------|
| | Male | Female | Male | Female | Male | Female | Male | Female | Male | Female | Male | Female |
| 1 | 2 | 3 | 4 | 5 | 6 | 7 | 8 | 9 | 10 | 11 | 12 | 13 |
| Kendua Union | 5267 | 4826 | 1477 | 1393 | 1760 | 1609 | 1364 | 1294 | 517 | 435 | 149 | 95 |
| Rural | 4075 | 3686 | 1157 | 1087 | 1339 | 1235 | 1051 | 968 | 409 | 332 | 119 | 64 |
| Urban | 1192 | 1140 | 320 | 306 | 421 | 374 | 313 | 326 | 108 | 103 | 30 | 31 |
| Beltia (Part)* | 675 | 677 | 184 | 188 | 215 | 209 | 185 | 201 | 73 | 70 | 18 | 9 |
| Bichatiapara | 26 | 40 | 11 | 10 | 10 | 9 | 5 | 14 | 0 | 7 | 0 | 0 |
| Binanderpara | 196 | 171 | 54 | 40 | 56 | 56 | 58 | 50 | 21 | 22 | 7 | 3 |
| Kachasara | 187 | 196 | 46 | 62 | 63 | 64 | 46 | 50 | 26 | 18 | 6 | 2 |
| Kochgar | 203 | 207 | 49 | 61 | 73 | 64 | 52 | 64 | 24 | 16 | 5 | 2 |
| Mangalpur | 63 | 63 | 24 | 15 | 13 | 16 | 24 | 23 | 2 | 7 | 0 | 2 |
| Char Andua* | 3 | 2 | 0 | 0 | 0 | 0 | 2 | 2 | 1 | 0 | 0 | 0 |
| Jalalerpara (Nakati) | 3 | 2 | 0 | 0 | 0 | 0 | 2 | 2 | 1 | 0 | 0 | 0 |
| Char Kumri* | 30 | 31 | 8 | 9 | 6 | 17 | 13 | 3 | 3 | 2 | 0 | 0 |
| Daherpara (Dabarpar)* | 2 | 2 | 0 | 1 | 1 | 1 | 0 | 0 | 1 | 0 | 0 | 0 |
| Gopalpur | 2 | 2 | 0 | 1 | 1 | 1 | 0 | 0 | 1 | 0 | 0 | 0 |
| Dhopakuri* | 259 | 244 | 82 | 79 | 87 | 81 | 61 | 62 | 21 | 16 | 8 | 6 |
| Gaherpara* | 217 | 162 | 52 | 49 | 80 | 58 | 50 | 38 | 33 | 15 | 2 | 2 |
| Gopalpur* | 243 | 219 | 64 | 65 | 80 | 69 | 73 | 65 | 22 | 15 | 4 | 5 |
| Jalalerpara* | 186 | 152 | 53 | 50 | 61 | 55 | 55 | 41 | 13 | 6 | 4 | 0 |
| Kalabadha* | 38 | 35 | 12 | 11 | 10 | 10 | 10 | 10 | 5 | 3 | 1 | 1 |
| Gailabari | 38 | 35 | 12 | 11 | 10 | 10 | 10 | 10 | 5 | 3 | 1 | 1 |
| Kalabaha* | 69 | 63 | 20 | 16 | 26 | 24 | 14 | 16 | 7 | 5 | 2 | 2 |
| Kendua* | 1192 | 1140 | 320 | 306 | 421 | 374 | 313 | 326 | 108 | 103 | 30 | 31 |
| Kendua | 874 | 806 | 233 | 223 | 310 | 265 | 236 | 229 | 75 | 68 | 20 | 21 |
| Satkura | 318 | 334 | 87 | 83 | 111 | 109 | 77 | 97 | 33 | 35 | 10 | 10 |
| Kochgar* | 14 | 18 | 6 | 5 | 4 | 6 | 1 | 5 | 2 | 2 | 1 | 0 |
| Binanderpara | 14 | 18 | 6 | 5 | 4 | 6 | 1 | 5 | 2 | 2 | 1 | 0 |
| Kumarpara* | 230 | 199 | 65 | 58 | 75 | 68 | 57 | 56 | 21 | 14 | 12 | 3 |
| Kurdaria* | 10 | 12 | 4 | 3 | 2 | 8 | 3 | 1 | 1 | 0 | 0 | 0 |
| Kutamani* | 607 | 528 | 171 | 171 | 214 | 178 | 144 | 118 | 60 | 51 | 18 | 10 |
| Dameshwar | 182 | 160 | 55 | 47 | 65 | 59 | 38 | 38 | 18 | 12 | 6 | 4 |
| Khalilhata | 49 | 46 | 19 | 12 | 14 | 22 | 10 | 10 | 6 | 2 | 0 | 0 |
| Kutamani | 376 | 322 | 97 | 112 | 135 | 97 | 96 | 70 | 36 | 37 | 12 | 6 |
| Mollapara* | 140 | 157 | 32 | 35 | 49 | 51 | 39 | 44 | 18 | 23 | 2 | 4 |
| Mouhadanga* | 249 | 196 | 79 | 60 | 95 | 77 | 62 | 47 | 10 | 8 | 3 | 4 |
| Nakati* | 244 | 222 | 67 | 59 | 70 | 72 | 71 | 60 | 25 | 27 | 11 | 4 |
| Narikeli* | 326 | 305 | 99 | 92 | 97 | 97 | 76 | 76 | 38 | 37 | 16 | 3 |
| Fatepur | 78 | 94 | 21 | 27 | 32 | 34 | 17 | 17 | 3 | 15 | 5 | 1 |
| Narikeli | 248 | 211 | 78 | 65 | 65 | 63 | 59 | 59 | 35 | 22 | 11 | 2 |
| Nishindi* | 81 | 65 | 24 | 19 | 24 | 21 | 24 | 19 | 8 | 5 | 1 | 1 |
| Parpara* | 143 | 150 | 37 | 37 | 34 | 45 | 32 | 40 | 30 | 23 | 10 | 5 |
| Patika* | 23 | 23 | 11 | 5 | 6 | 12 | 5 | 4 | 0 | 2 | 1 | 0 |
| Sonakata* | 253 | 197 | 75 | 67 | 92 | 64 | 67 | 54 | 16 | 8 | 3 | 4 |
| Titulia* | 33 | 27 | 12 | 8 | 11 | 12 | 7 | 6 | 1 | 0 | 2 | 1 |
| Lakkhirchar Union | 4623 | 4045 | 1357 | 1306 | 1722 | 1616 | 1160 | 888 | 293 | 190 | 91 | 45 |
| Rural | 4623 | 4045 | 1357 | 1306 | 1722 | 1616 | 1160 | 888 | 293 | 190 | 91 | 45 |
| Urban | 0 | 0 | 0 | 0 | 0 | 0 | 0 | 0 | 0 | 0 | 0 | 0 |
| Baruamari* | 558 | 486 | 160 | 130 | 204 | 180 | 130 | 125 | 47 | 43 | 17 | 8 |
| Char Lakkhi* | 1022 | 875 | 328 | 277 | 367 | 327 | 240 | 207 | 69 | 47 | 18 | 17 |
| Char Nandina* | 7 | 6 | 1 | 1 | 4 | 3 | 2 | 2 | 0 | 0 | 0 | 0 |
| Char Ray* | 482 | 393 | 138 | 131 | 175 | 160 | 127 | 81 | 38 | 21 | 4 | 0 |
| Charpara* | 572 | 539 | 182 | 185 | 230 | 226 | 124 | 96 | 24 | 25 | 12 | 7 |
| Gajariakhas (1st Khanda)* | 707 | 576 | 170 | 185 | 289 | 238 | 186 | 132 | 51 | 18 | 11 | 3 |
| Gazariakhas 1st Khanda | 707 | 576 | 170 | 185 | 289 | 238 | 186 | 132 | 51 | 18 | 11 | 3 |
| Jatharthapur* | 1275 | 1170 | 378 | 397 | 453 | 482 | 351 | 245 | 64 | 36 | 29 | 10 |
| Bhatipara | 235 | 221 | 59 | 67 | 90 | 91 | 75 | 49 | 7 | 11 | 4 | 3 |
| Chandapara | 193 | 172 | 60 | 54 | 72 | 67 | 45 | 49 | 12 | 1 | 4 | 1 |
| Madhyapara | 126 | 116 | 47 | 54 | 38 | 38 | 33 | 20 | 4 | 3 | 4 | 1 |
| Rangamatia | 151 | 151 | 36 | 47 | 49 | 54 | 46 | 44 | 16 | 4 | 4 | 2 |
| Ujanpara | 570 | 510 | 176 | 175 | 204 | 232 | 152 | 83 | 25 | 17 | 13 | 3 |
| Meshta Union | 4662 | 4281 | 1245 | 1227 | 1663 | 1528 | 1240 | 1099 | 405 | 326 | 109 | 101 |
| Rural | 4590 | 4231 | 1226 | 1208 | 1631 | 1514 | 1226 | 1089 | 401 | 322 | 106 | 98 |
| Urban | 72 | 50 | 19 | 19 | 32 | 14 | 14 | 10 | 4 | 4 | 3 | 3 |
| Aranghati* | 568 | 485 | 156 | 144 | 219 | 194 | 138 | 111 | 43 | 29 | 12 | 7 |

| Administrative Unit, Location and Community | Total | | 5-9 Years | | 10-14 Years | | 15-19 Years | | 20-24 Years | | 25-29 Years | |
|--|-------------|-------------|-------------|-------------|-------------|-------------|-------------|-------------|-------------|------------|-------------|-----------|
| | Male | Female | Male | Female | Male | Female | Male | Female | Male | Female | Male | Female |
| 1 | 2 | 3 | 4 | 5 | 6 | 7 | 8 | 9 | 10 | 11 | 12 | 13 |
| Bangshi Gopalpur* | 46 | 38 | 12 | 7 | 16 | 12 | 10 | 10 | 6 | 7 | 2 | 2 |
| Bir Fularpara* | 16 | 20 | 4 | 10 | 7 | 8 | 5 | 2 | 0 | 0 | 0 | 0 |
| Bir Fulbari* | 40 | 39 | 10 | 10 | 13 | 14 | 11 | 9 | 5 | 5 | 1 | 1 |
| Bir Gaila* | 487 | 486 | 125 | 138 | 158 | 171 | 139 | 124 | 51 | 37 | 14 | 16 |
| Beparipara | 94 | 81 | 20 | 18 | 31 | 31 | 31 | 23 | 10 | 8 | 2 | 1 |
| Bir Gaila | 155 | 146 | 41 | 39 | 48 | 56 | 42 | 34 | 20 | 9 | 4 | 8 |
| Duanipara | 53 | 57 | 21 | 14 | 12 | 25 | 18 | 13 | 2 | 3 | 0 | 2 |
| Hajipur Bazar | 78 | 70 | 14 | 17 | 27 | 21 | 25 | 22 | 7 | 7 | 5 | 3 |
| Kumarganti | 47 | 56 | 12 | 20 | 16 | 15 | 13 | 15 | 4 | 4 | 2 | 2 |
| Panchgachhi | 26 | 32 | 7 | 13 | 11 | 9 | 4 | 6 | 4 | 4 | 0 | 0 |
| Tairapara | 34 | 44 | 10 | 17 | 13 | 14 | 6 | 11 | 4 | 2 | 1 | 0 |
| Bir Mallikpur* | 76 | 100 | 24 | 24 | 23 | 28 | 21 | 33 | 8 | 13 | 0 | 2 |
| Bukhunja* | 128 | 133 | 51 | 30 | 33 | 57 | 38 | 40 | 5 | 6 | 1 | 0 |
| Chander Haora* | 106 | 91 | 18 | 26 | 35 | 28 | 33 | 21 | 19 | 10 | 1 | 6 |
| Char Fulbari* | 68 | 54 | 13 | 17 | 22 | 19 | 22 | 13 | 8 | 3 | 3 | 2 |
| Char Kaida* | 25 | 20 | 4 | 8 | 11 | 6 | 6 | 5 | 3 | 1 | 1 | 0 |
| Char Mallikpur* | 122 | 112 | 32 | 37 | 51 | 42 | 27 | 25 | 10 | 6 | 2 | 2 |
| Charpara* | 168 | 142 | 48 | 41 | 56 | 52 | 41 | 33 | 20 | 12 | 3 | 4 |
| Chhatiani* | 38 | 35 | 13 | 9 | 14 | 16 | 6 | 8 | 5 | 1 | 0 | 1 |
| Deuliabari* | 145 | 164 | 45 | 52 | 46 | 58 | 43 | 35 | 11 | 18 | 0 | 1 |
| Digarbari* | 90 | 86 | 19 | 27 | 33 | 32 | 28 | 21 | 10 | 6 | 0 | 0 |
| Dubaria* | 52 | 54 | 19 | 18 | 12 | 12 | 15 | 18 | 4 | 5 | 2 | 1 |
| Gaganpur* | 66 | 53 | 22 | 19 | 21 | 24 | 19 | 9 | 3 | 0 | 1 | 1 |
| Gopalpur* | 86 | 96 | 21 | 20 | 31 | 28 | 23 | 34 | 9 | 12 | 2 | 2 |
| Haribari* | 53 | 50 | 19 | 17 | 14 | 14 | 13 | 16 | 7 | 2 | 0 | 1 |
| Hasilparil* | 1009 | 1008 | 259 | 276 | 381 | 335 | 247 | 285 | 93 | 83 | 29 | 29 |
| Guuripur | 68 | 62 | 14 | 15 | 16 | 25 | 24 | 12 | 11 | 9 | 3 | 1 |
| Hasil Tanki | 124 | 125 | 35 | 36 | 55 | 38 | 22 | 33 | 7 | 13 | 5 | 5 |
| Jaliarpara | 21 | 10 | 1 | 0 | 3 | 2 | 9 | 5 | 6 | 2 | 2 | 1 |
| Jhawram | 221 | 190 | 65 | 58 | 88 | 57 | 45 | 57 | 18 | 13 | 5 | 5 |
| Kaltapara | 307 | 348 | 76 | 95 | 120 | 119 | 81 | 91 | 20 | 31 | 10 | 12 |
| Khas Hasil | 138 | 131 | 37 | 33 | 50 | 43 | 31 | 41 | 18 | 10 | 2 | 4 |
| Kumarganti | 49 | 76 | 14 | 20 | 20 | 25 | 13 | 30 | 2 | 1 | 0 | 0 |
| Panchgachhi | 81 | 66 | 17 | 19 | 29 | 26 | 22 | 16 | 11 | 4 | 2 | 1 |
| Kalijani* | 44 | 43 | 14 | 14 | 11 | 19 | 16 | 7 | 2 | 1 | 1 | 2 |
| Kapasata* | 236 | 102 | 45 | 22 | 106 | 42 | 73 | 23 | 8 | 11 | 4 | 4 |
| Kapashata | 236 | 102 | 45 | 22 | 106 | 42 | 73 | 23 | 8 | 11 | 4 | 4 |
| Manikabari* | 55 | 44 | 22 | 16 | 14 | 14 | 16 | 11 | 3 | 1 | 0 | 2 |
| Matiajani* | 163 | 156 | 40 | 40 | 50 | 61 | 54 | 43 | 13 | 10 | 6 | 2 |
| Meshta* | 373 | 346 | 100 | 109 | 129 | 120 | 103 | 89 | 31 | 25 | 10 | 3 |
| Rahimpur* | 77 | 54 | 23 | 17 | 20 | 20 | 26 | 11 | 8 | 4 | 0 | 2 |
| Ratan Bhadulyapur* | 39 | 39 | 10 | 6 | 16 | 17 | 6 | 11 | 4 | 3 | 3 | 2 |
| Sadarbari* | 72 | 50 | 19 | 19 | 32 | 14 | 14 | 10 | 4 | 4 | 3 | 3 |
| Saplenja* | 134 | 101 | 38 | 21 | 54 | 53 | 28 | 21 | 9 | 5 | 5 | 1 |
| Tanki* | 80 | 80 | 20 | 33 | 35 | 18 | 19 | 21 | 3 | 6 | 3 | 2 |
| Char Fularpara | 14 | 20 | 4 | 8 | 6 | 4 | 3 | 8 | 1 | 0 | 0 | 0 |
| Tanki | 66 | 60 | 16 | 25 | 29 | 14 | 16 | 13 | 2 | 6 | 3 | 2 |
| Narundi Union | 4223 | 4082 | 1221 | 1273 | 1574 | 1483 | 1084 | 1008 | 275 | 236 | 69 | 82 |
| Rural | 2117 | 1946 | 586 | 624 | 808 | 701 | 562 | 493 | 129 | 94 | 32 | 34 |
| Urban | 2106 | 2136 | 635 | 649 | 766 | 782 | 522 | 515 | 146 | 142 | 37 | 48 |
| Aralia* | 279 | 287 | 85 | 85 | 89 | 88 | 77 | 77 | 24 | 24 | 4 | 13 |
| Banda Rouha* | 127 | 101 | 42 | 40 | 40 | 30 | 37 | 26 | 7 | 3 | 1 | 2 |
| Chak Kalyan* | 62 | 58 | 19 | 23 | 18 | 16 | 16 | 15 | 7 | 3 | 2 | 1 |
| Chhatiantala* | 131 | 127 | 28 | 38 | 52 | 58 | 44 | 25 | 6 | 6 | 1 | 0 |
| Dapaneshwar* | 72 | 65 | 20 | 19 | 22 | 27 | 18 | 13 | 10 | 5 | 2 | 1 |
| Kochandhara* | 560 | 494 | 132 | 150 | 240 | 192 | 154 | 127 | 25 | 23 | 9 | 2 |
| Mirapur* | 97 | 94 | 21 | 28 | 36 | 34 | 31 | 25 | 6 | 5 | 3 | 2 |
| Nalkuni* | 247 | 240 | 74 | 86 | 95 | 84 | 56 | 54 | 19 | 10 | 3 | 6 |
| Narundi* | 2106 | 2136 | 635 | 649 | 766 | 782 | 522 | 515 | 146 | 142 | 37 | 48 |
| Banpara | 276 | 267 | 73 | 82 | 101 | 94 | 73 | 63 | 22 | 18 | 7 | 10 |
| Beparipara | 70 | 84 | 23 | 29 | 28 | 42 | 19 | 13 | 0 | 0 | 0 | 0 |
| Bilpara | 74 | 65 | 18 | 27 | 37 | 20 | 13 | 14 | 6 | 2 | 0 | 2 |
| Chanderchak | 122 | 132 | 41 | 34 | 33 | 52 | 37 | 36 | 7 | 6 | 4 | 4 |

| Administrative Unit, Location and Community | Total | | 5-9 Years | | 10-14 Years | | 15-19 Years | | 20-24 Years | | 25-29 Years | |
|--|-------------|-------------|-------------|-------------|-------------|-------------|-------------|-------------|-------------|------------|-------------|------------|
| | Male | Female | Male | Female | Male | Female | Male | Female | Male | Female | Male | Female |
| 1 | 2 | 3 | 4 | 5 | 6 | 7 | 8 | 9 | 10 | 11 | 12 | 13 |
| Dakkhinpara | 113 | 128 | 34 | 43 | 44 | 48 | 28 | 30 | 5 | 6 | 2 | 1 |
| Hajipara | 155 | 143 | 55 | 38 | 48 | 50 | 42 | 40 | 9 | 9 | 1 | 6 |
| Hindupara | 78 | 94 | 26 | 26 | 33 | 32 | 15 | 30 | 4 | 5 | 0 | 1 |
| Khalpara | 37 | 49 | 10 | 9 | 13 | 22 | 11 | 12 | 2 | 6 | 1 | 0 |
| Mahishura | 137 | 128 | 33 | 38 | 63 | 56 | 27 | 26 | 13 | 5 | 1 | 3 |
| Majhpara | 287 | 292 | 91 | 89 | 90 | 86 | 69 | 78 | 29 | 33 | 8 | 6 |
| Narundi Bazar | 103 | 126 | 40 | 34 | 37 | 60 | 18 | 25 | 5 | 5 | 3 | 2 |
| Narundi Brahmottar | 293 | 267 | 94 | 97 | 102 | 82 | 70 | 61 | 22 | 19 | 5 | 8 |
| Nayapara | 271 | 283 | 74 | 82 | 98 | 107 | 79 | 70 | 16 | 20 | 4 | 4 |
| Fakirpur | 90 | 78 | 23 | 21 | 39 | 31 | 21 | 17 | 6 | 8 | 1 | 1 |
| Sreebari* | 253 | 230 | 74 | 75 | 99 | 68 | 62 | 77 | 13 | 7 | 5 | 3 |
| Sreechandrabari* | 89 | 78 | 32 | 20 | 30 | 40 | 26 | 13 | 1 | 5 | 0 | 0 |
| Tajpur* | 111 | 96 | 32 | 32 | 49 | 38 | 21 | 21 | 8 | 2 | 1 | 3 |
| Taraganj* | 15 | 11 | 3 | 3 | 8 | 6 | 3 | 2 | 1 | 0 | 0 | 0 |
| Teghari* | 74 | 65 | 24 | 25 | 30 | 20 | 17 | 18 | 2 | 1 | 1 | 1 |
| Ranagachha Union | 5494 | 5155 | 1657 | 1564 | 1845 | 1738 | 1404 | 1315 | 479 | 421 | 109 | 117 |
| Rural | 4471 | 4199 | 1385 | 1302 | 1511 | 1442 | 1132 | 1055 | 363 | 307 | 80 | 93 |
| Urban | 1023 | 956 | 272 | 262 | 334 | 296 | 272 | 260 | 116 | 114 | 29 | 24 |
| Banarerpar* | 426 | 359 | 131 | 99 | 136 | 128 | 105 | 87 | 45 | 38 | 9 | 7 |
| Biara* | 45 | 53 | 12 | 12 | 14 | 18 | 16 | 17 | 3 | 4 | 0 | 2 |
| Chak Beltail* | 130 | 92 | 33 | 29 | 39 | 29 | 31 | 20 | 23 | 12 | 4 | 2 |
| Char Madhabdi* | 387 | 335 | 125 | 98 | 151 | 156 | 87 | 73 | 21 | 4 | 3 | 4 |
| Dari Hamidpur* | 293 | 207 | 72 | 61 | 116 | 68 | 80 | 55 | 22 | 18 | 3 | 5 |
| Gobindabari* | 86 | 83 | 30 | 33 | 23 | 31 | 29 | 16 | 3 | 3 | 1 | 0 |
| Gorarkanda* | 548 | 505 | 182 | 137 | 176 | 176 | 144 | 138 | 38 | 42 | 8 | 12 |
| Kanil* | 461 | 383 | 121 | 140 | 188 | 128 | 114 | 82 | 31 | 25 | 7 | 8 |
| Kharkharia* | 1023 | 956 | 272 | 262 | 334 | 296 | 272 | 260 | 116 | 114 | 29 | 24 |
| Kumaria* | 138 | 163 | 40 | 40 | 53 | 70 | 33 | 44 | 11 | 9 | 1 | 0 |
| Londaha* | 41 | 66 | 17 | 28 | 11 | 17 | 11 | 16 | 2 | 4 | 0 | 1 |
| Maheshpur* | 151 | 137 | 50 | 49 | 53 | 54 | 33 | 28 | 13 | 6 | 2 | 0 |
| Nandina* | 866 | 901 | 286 | 243 | 243 | 281 | 216 | 257 | 96 | 93 | 25 | 27 |
| Palashtala* | 279 | 269 | 100 | 99 | 102 | 82 | 64 | 64 | 10 | 15 | 3 | 9 |
| Ranagachha* | 426 | 466 | 134 | 168 | 135 | 147 | 115 | 116 | 32 | 26 | 10 | 9 |
| Seharatali* | 194 | 180 | 52 | 66 | 71 | 57 | 54 | 42 | 13 | 8 | 4 | 7 |
| Rashidpur Union | 3569 | 3241 | 1069 | 984 | 1248 | 1226 | 892 | 768 | 275 | 202 | 85 | 61 |
| Rural | 3569 | 3241 | 1069 | 984 | 1248 | 1226 | 892 | 768 | 275 | 202 | 85 | 61 |
| Urban | 0 | 0 | 0 | 0 | 0 | 0 | 0 | 0 | 0 | 0 | 0 | 0 |
| Chak Gopinathpur* | 190 | 148 | 55 | 40 | 60 | 64 | 55 | 34 | 14 | 3 | 6 | 7 |
| Gopinathpur* | 23 | 25 | 8 | 9 | 9 | 7 | 3 | 6 | 3 | 3 | 0 | 0 |
| Gopinathpur (Part) | 23 | 25 | 8 | 9 | 9 | 7 | 3 | 6 | 3 | 3 | 0 | 0 |
| Pakulya* | 638 | 576 | 189 | 145 | 217 | 237 | 167 | 158 | 54 | 31 | 11 | 5 |
| Gazari Ata | 166 | 126 | 51 | 31 | 53 | 56 | 44 | 31 | 14 | 6 | 4 | 2 |
| Pakulya (Part) | 472 | 450 | 138 | 114 | 164 | 181 | 123 | 127 | 40 | 25 | 7 | 3 |
| Ramdebbari* | 180 | 178 | 43 | 58 | 73 | 72 | 45 | 41 | 12 | 7 | 7 | 0 |
| Ramnagar* | 395 | 356 | 127 | 114 | 144 | 134 | 90 | 92 | 27 | 13 | 7 | 3 |
| Chandpur | 75 | 66 | 29 | 26 | 27 | 24 | 14 | 14 | 3 | 2 | 2 | 0 |
| Ramnagar | 269 | 239 | 81 | 76 | 99 | 91 | 61 | 61 | 23 | 10 | 5 | 1 |
| Sunitiki | 51 | 51 | 17 | 12 | 18 | 19 | 15 | 17 | 1 | 1 | 0 | 2 |
| Rashidpur* | 1498 | 1340 | 449 | 425 | 533 | 506 | 380 | 296 | 109 | 85 | 27 | 28 |
| Alinagar | 61 | 69 | 17 | 27 | 22 | 21 | 17 | 18 | 3 | 3 | 2 | 0 |
| Bastatala | 75 | 80 | 24 | 26 | 29 | 33 | 18 | 12 | 3 | 6 | 1 | 3 |
| Bhatipara | 161 | 130 | 49 | 36 | 76 | 58 | 23 | 23 | 9 | 11 | 4 | 2 |
| Gadakhali | 114 | 94 | 37 | 38 | 36 | 26 | 37 | 23 | 4 | 5 | 0 | 2 |
| Kayrarpar | 66 | 65 | 20 | 24 | 19 | 23 | 19 | 13 | 7 | 4 | 1 | 1 |
| Khettripara | 205 | 191 | 52 | 66 | 82 | 71 | 51 | 37 | 17 | 11 | 3 | 6 |
| Mirikpur | 86 | 73 | 26 | 25 | 34 | 25 | 18 | 17 | 6 | 5 | 2 | 1 |
| Nayapara | 239 | 208 | 73 | 58 | 78 | 84 | 65 | 49 | 20 | 12 | 3 | 5 |
| Sheikhpara | 295 | 238 | 88 | 64 | 93 | 109 | 80 | 56 | 26 | 6 | 8 | 3 |
| Ujanpara Rashidpur | 196 | 192 | 63 | 61 | 64 | 56 | 52 | 48 | 14 | 22 | 3 | 5 |
| Sengua* | 145 | 147 | 44 | 43 | 49 | 43 | 35 | 40 | 13 | 15 | 4 | 6 |
| Shankarpur* | 173 | 155 | 49 | 48 | 59 | 56 | 46 | 37 | 14 | 11 | 5 | 3 |
| Teilan Pakulya* | 142 | 152 | 43 | 45 | 47 | 52 | 31 | 39 | 13 | 14 | 8 | 2 |
| Telian Pakulya (Part) | 142 | 152 | 43 | 45 | 47 | 52 | 31 | 39 | 13 | 14 | 8 | 2 |

| Administrative Unit, Location and Community | Total | | 5-9 Years | | 10-14 Years | | 15-19 Years | | 20-24 Years | | 25-29 Years | |
|--|-------------|-------------|-------------|-------------|-------------|-------------|-------------|-------------|-------------|------------|-------------|------------|
| | Male | Female | Male | Female | Male | Female | Male | Female | Male | Female | Male | Female |
| 1 | 2 | 3 | 4 | 5 | 6 | 7 | 8 | 9 | 10 | 11 | 12 | 13 |
| Tulsipur* | 185 | 164 | 62 | 57 | 57 | 55 | 40 | 25 | 16 | 20 | 10 | 7 |
| Tulsipur | 81 | 80 | 32 | 29 | 17 | 29 | 21 | 10 | 6 | 9 | 5 | 3 |
| Tulsipur Bazar | 54 | 46 | 15 | 15 | 20 | 16 | 10 | 8 | 7 | 4 | 2 | 3 |
| Tulsipur Khas | 50 | 38 | 15 | 13 | 20 | 10 | 9 | 7 | 3 | 7 | 3 | 1 |
| Shahbazpur Union | 5179 | 4591 | 1333 | 1348 | 1769 | 1672 | 1447 | 1172 | 505 | 313 | 125 | 86 |
| Rural | 5179 | 4591 | 1333 | 1348 | 1769 | 1672 | 1447 | 1172 | 505 | 313 | 125 | 86 |
| Urban | 0 | 0 | 0 | 0 | 0 | 0 | 0 | 0 | 0 | 0 | 0 | 0 |
| Achintyapur* | 1 | 1 | 0 | 1 | 1 | 0 | 0 | 0 | 0 | 0 | 0 | 0 |
| Aminnagar* | 77 | 75 | 23 | 24 | 18 | 29 | 29 | 20 | 6 | 2 | 1 | 0 |
| Atabari* | 231 | 229 | 62 | 70 | 67 | 68 | 63 | 62 | 32 | 27 | 7 | 2 |
| Aulai Mohanpur* | 46 | 45 | 14 | 14 | 10 | 11 | 17 | 11 | 3 | 9 | 2 | 0 |
| Aulai Sreekrishnapur* | 237 | 83 | 31 | 21 | 71 | 25 | 90 | 25 | 41 | 10 | 4 | 2 |
| Banshchara* | 343 | 319 | 86 | 92 | 123 | 115 | 87 | 82 | 40 | 25 | 7 | 5 |
| Biara* | 164 | 141 | 48 | 53 | 55 | 40 | 48 | 32 | 8 | 11 | 5 | 5 |
| Ganeshpur* | 302 | 266 | 72 | 86 | 110 | 87 | 83 | 67 | 30 | 19 | 7 | 7 |
| Kaidola* | 1290 | 1137 | 329 | 325 | 447 | 423 | 369 | 304 | 114 | 69 | 31 | 16 |
| Bamlipar | 65 | 57 | 15 | 16 | 20 | 21 | 20 | 15 | 6 | 5 | 4 | 0 |
| Bheri Patal | 36 | 27 | 12 | 6 | 11 | 16 | 9 | 4 | 4 | 1 | 0 | 0 |
| Jafarshahi | 222 | 184 | 63 | 47 | 71 | 61 | 68 | 57 | 13 | 16 | 7 | 3 |
| Kaidola | 902 | 792 | 220 | 225 | 317 | 301 | 260 | 209 | 85 | 44 | 20 | 13 |
| Patal | 65 | 77 | 19 | 31 | 28 | 24 | 12 | 19 | 6 | 3 | 0 | 0 |
| Khoksa* | 42 | 32 | 13 | 14 | 10 | 12 | 11 | 4 | 7 | 2 | 1 | 0 |
| Mirzapur* | 77 | 55 | 22 | 21 | 26 | 20 | 14 | 9 | 12 | 2 | 3 | 3 |
| Pakkhimari* | 352 | 334 | 89 | 89 | 126 | 117 | 93 | 97 | 33 | 18 | 11 | 13 |
| Palashkala* | 212 | 236 | 50 | 57 | 84 | 102 | 60 | 53 | 14 | 19 | 4 | 5 |
| Sardarpara* | 95 | 92 | 19 | 32 | 34 | 29 | 31 | 25 | 10 | 4 | 1 | 2 |
| Saunia* | 352 | 317 | 106 | 102 | 119 | 132 | 91 | 65 | 31 | 13 | 5 | 5 |
| Shahbazpur* | 1358 | 1229 | 369 | 347 | 468 | 462 | 361 | 316 | 124 | 83 | 36 | 21 |
| Sharifpur Union | 6424 | 5949 | 1871 | 1791 | 2203 | 2054 | 1652 | 1507 | 543 | 492 | 155 | 105 |
| Rural | 6424 | 5949 | 1871 | 1791 | 2203 | 2054 | 1652 | 1507 | 543 | 492 | 155 | 105 |
| Urban | 0 | 0 | 0 | 0 | 0 | 0 | 0 | 0 | 0 | 0 | 0 | 0 |
| Anantabari* | 86 | 92 | 26 | 20 | 27 | 36 | 12 | 22 | 18 | 10 | 3 | 4 |
| Arifpur* | 52 | 72 | 12 | 15 | 22 | 21 | 13 | 22 | 3 | 14 | 2 | 0 |
| Arifpur (Part) | 52 | 72 | 12 | 15 | 22 | 21 | 13 | 22 | 3 | 14 | 2 | 0 |
| Bade Chandi* | 671 | 598 | 202 | 180 | 248 | 220 | 166 | 144 | 40 | 47 | 15 | 7 |
| Bade Chandi | 385 | 300 | 123 | 87 | 138 | 118 | 97 | 73 | 17 | 19 | 10 | 3 |
| Khalishakuri | 286 | 298 | 79 | 93 | 110 | 102 | 69 | 71 | 23 | 28 | 5 | 4 |
| Bagali* | 288 | 300 | 83 | 101 | 102 | 106 | 66 | 67 | 31 | 20 | 6 | 6 |
| Bera Pathalia* | 266 | 209 | 62 | 66 | 86 | 78 | 86 | 48 | 24 | 13 | 8 | 4 |
| Bhela Pingalhati* | 160 | 188 | 48 | 62 | 47 | 54 | 38 | 48 | 20 | 18 | 7 | 6 |
| Dengargar* | 342 | 317 | 100 | 103 | 122 | 117 | 94 | 79 | 18 | 15 | 8 | 3 |
| Gobindapur* | 57 | 62 | 16 | 20 | 18 | 20 | 15 | 14 | 7 | 7 | 1 | 1 |
| Goda Shimla* | 500 | 473 | 157 | 125 | 158 | 158 | 136 | 126 | 39 | 55 | 10 | 9 |
| Hamidpur* | 387 | 345 | 120 | 117 | 134 | 123 | 97 | 71 | 29 | 30 | 7 | 4 |
| Joyrampur* | 387 | 419 | 124 | 124 | 131 | 140 | 84 | 122 | 39 | 24 | 9 | 9 |
| Kismat Sharifpur* | 106 | 96 | 27 | 34 | 35 | 32 | 27 | 23 | 16 | 5 | 1 | 2 |
| Mirzapur* | 199 | 182 | 57 | 60 | 79 | 62 | 46 | 44 | 14 | 11 | 3 | 5 |
| Pingalhati* | 260 | 225 | 72 | 60 | 74 | 75 | 86 | 63 | 25 | 22 | 3 | 5 |
| Raghunathpur* | 428 | 294 | 136 | 79 | 141 | 101 | 113 | 79 | 29 | 28 | 9 | 7 |
| Rampur* | 156 | 152 | 34 | 52 | 52 | 47 | 48 | 38 | 16 | 11 | 6 | 4 |
| Ranarampur* | 839 | 790 | 244 | 224 | 340 | 323 | 194 | 178 | 51 | 52 | 10 | 13 |
| Rangamatia* | 222 | 196 | 70 | 69 | 75 | 66 | 45 | 42 | 25 | 16 | 7 | 3 |
| Sharifpur* | 332 | 351 | 92 | 99 | 95 | 107 | 98 | 99 | 36 | 40 | 11 | 6 |
| Shitalkursha* | 404 | 379 | 110 | 115 | 133 | 107 | 102 | 119 | 41 | 36 | 18 | 2 |
| Shyampur* | 141 | 102 | 37 | 38 | 39 | 21 | 48 | 30 | 11 | 9 | 6 | 4 |
| Sreerampur* | 141 | 107 | 42 | 28 | 45 | 40 | 38 | 29 | 11 | 9 | 5 | 1 |
| Sreepur Union | 4055 | 3607 | 1181 | 1083 | 1415 | 1371 | 981 | 836 | 343 | 238 | 135 | 79 |
| Rural | 4055 | 3607 | 1181 | 1083 | 1415 | 1371 | 981 | 836 | 343 | 238 | 135 | 79 |
| Urban | 0 | 0 | 0 | 0 | 0 | 0 | 0 | 0 | 0 | 0 | 0 | 0 |
| Ajugitala* | 94 | 90 | 30 | 32 | 39 | 37 | 17 | 16 | 6 | 5 | 2 | 0 |
| Bhagra (1st Khanda)* | 90 | 113 | 28 | 27 | 30 | 40 | 17 | 37 | 10 | 5 | 5 | 4 |
| Bhagra (2nd Khanda)* | 215 | 182 | 63 | 48 | 84 | 87 | 51 | 37 | 13 | 7 | 4 | 3 |
| Bhagra (3rd Khanda)* | 22 | 15 | 11 | 4 | 8 | 9 | 3 | 2 | 0 | 0 | 0 | 0 |

| Administrative Unit, Location and Community | Total | | 5-9 Years | | 10-14 Years | | 15-19 Years | | 20-24 Years | | 25-29 Years | |
|--|-------------|-------------|-------------|-------------|-------------|-------------|-------------|-------------|-------------|------------|-------------|-----------|
| | Male | Female | Male | Female | Male | Female | Male | Female | Male | Female | Male | Female |
| 1 | 2 | 3 | 4 | 5 | 6 | 7 | 8 | 9 | 10 | 11 | 12 | 13 |
| Bhaluka (1st Khanda)* | 458 | 422 | 139 | 112 | 153 | 196 | 100 | 86 | 45 | 24 | 21 | 4 |
| Bhaluka (3rd Khanda)* | 18 | 9 | 9 | 1 | 3 | 0 | 2 | 4 | 4 | 3 | 0 | 1 |
| Bishnupur* | 155 | 135 | 50 | 52 | 50 | 54 | 44 | 21 | 8 | 8 | 3 | 0 |
| Daripara* | 211 | 157 | 54 | 54 | 104 | 64 | 36 | 27 | 10 | 8 | 7 | 4 |
| Fatepur* | 218 | 169 | 46 | 47 | 92 | 60 | 51 | 43 | 19 | 14 | 10 | 5 |
| Gobindapur* | 316 | 250 | 76 | 72 | 130 | 88 | 72 | 60 | 27 | 23 | 11 | 7 |
| Hayatpur (1st Khanda)* | 105 | 85 | 32 | 26 | 30 | 35 | 29 | 19 | 12 | 5 | 2 | 0 |
| Keshabpur* | 45 | 36 | 12 | 14 | 17 | 11 | 11 | 5 | 2 | 6 | 3 | 0 |
| Mantala Halua Razar Chahatta* | 225 | 191 | 55 | 58 | 92 | 71 | 49 | 46 | 20 | 12 | 9 | 4 |
| Ramkrishnapur* | 146 | 107 | 44 | 35 | 43 | 39 | 40 | 20 | 16 | 8 | 3 | 5 |
| Sreepur (1st Khanda)* | 778 | 738 | 238 | 242 | 251 | 240 | 198 | 182 | 64 | 51 | 27 | 23 |
| Baitkamari | 118 | 129 | 40 | 49 | 31 | 31 | 30 | 34 | 13 | 11 | 4 | 4 |
| Matikhola | 181 | 151 | 38 | 49 | 77 | 52 | 43 | 32 | 14 | 13 | 9 | 5 |
| Palashkura | 131 | 115 | 41 | 41 | 36 | 33 | 36 | 28 | 17 | 12 | 1 | 1 |
| Salatpur | 88 | 80 | 24 | 19 | 29 | 26 | 22 | 25 | 7 | 5 | 6 | 5 |
| Sreepur | 168 | 147 | 59 | 44 | 55 | 60 | 45 | 32 | 5 | 6 | 4 | 5 |
| Tarakandi | 92 | 116 | 36 | 40 | 23 | 38 | 22 | 31 | 8 | 4 | 3 | 3 |
| Sreepur Kumaria* | 959 | 908 | 294 | 259 | 289 | 340 | 261 | 231 | 87 | 59 | 28 | 19 |
| Titpalla Union | 4395 | 4248 | 1253 | 1179 | 1522 | 1539 | 1113 | 1128 | 403 | 315 | 104 | 87 |
| Rural | 4395 | 4248 | 1253 | 1179 | 1522 | 1539 | 1113 | 1128 | 403 | 315 | 104 | 87 |
| Urban | 0 | 0 | 0 | 0 | 0 | 0 | 0 | 0 | 0 | 0 | 0 | 0 |
| Balarampur* | 122 | 123 | 45 | 34 | 40 | 39 | 28 | 40 | 9 | 9 | 0 | 1 |
| Bhabani Saunia* | 47 | 47 | 10 | 6 | 17 | 16 | 13 | 15 | 6 | 8 | 1 | 2 |
| Chak Charsi* | 18 | 9 | 7 | 1 | 1 | 5 | 8 | 3 | 2 | 0 | 0 | 0 |
| Charsi* | 886 | 876 | 252 | 242 | 315 | 320 | 227 | 234 | 76 | 66 | 16 | 14 |
| Charsi Dephlibari | 193 | 192 | 53 | 66 | 61 | 53 | 57 | 53 | 18 | 17 | 4 | 3 |
| Kandarpara | 194 | 172 | 50 | 44 | 89 | 55 | 41 | 54 | 11 | 17 | 3 | 2 |
| Kanipara | 93 | 86 | 29 | 17 | 25 | 39 | 25 | 18 | 11 | 7 | 3 | 5 |
| Khalifapara | 135 | 146 | 36 | 41 | 42 | 58 | 33 | 39 | 22 | 8 | 2 | 0 |
| Lohura | 115 | 97 | 33 | 24 | 45 | 38 | 31 | 29 | 6 | 5 | 0 | 1 |
| Munsipara | 121 | 145 | 44 | 43 | 41 | 60 | 26 | 32 | 7 | 8 | 3 | 2 |
| Sekpara | 35 | 38 | 7 | 7 | 12 | 17 | 14 | 9 | 1 | 4 | 1 | 1 |
| Dahepar* | 344 | 362 | 80 | 113 | 125 | 125 | 98 | 95 | 29 | 23 | 12 | 6 |
| Balu Ata | 238 | 236 | 61 | 71 | 86 | 79 | 70 | 67 | 13 | 14 | 8 | 5 |
| Dahepar | 106 | 126 | 19 | 42 | 39 | 46 | 28 | 28 | 16 | 9 | 4 | 1 |
| Kashtasinga* | 333 | 326 | 96 | 84 | 124 | 135 | 78 | 79 | 26 | 22 | 9 | 6 |
| Narayanpur* | 476 | 507 | 127 | 163 | 158 | 150 | 116 | 148 | 55 | 33 | 20 | 13 |
| Narayanpur | 446 | 465 | 123 | 157 | 148 | 135 | 106 | 130 | 49 | 30 | 20 | 13 |
| Patilakura | 30 | 42 | 4 | 6 | 10 | 15 | 10 | 18 | 6 | 3 | 0 | 0 |
| Pabai* | 92 | 102 | 24 | 30 | 32 | 33 | 24 | 24 | 10 | 11 | 2 | 4 |
| Pashchimpar Dighali* | 400 | 371 | 110 | 77 | 146 | 164 | 101 | 95 | 26 | 24 | 17 | 11 |
| Pashchimpar Dighuli | 400 | 371 | 110 | 77 | 146 | 164 | 101 | 95 | 26 | 24 | 17 | 11 |
| Pindarhati* | 146 | 131 | 67 | 49 | 43 | 42 | 24 | 25 | 12 | 14 | 0 | 1 |
| Porabari* | 88 | 98 | 21 | 24 | 34 | 41 | 24 | 20 | 8 | 9 | 1 | 4 |
| Puglai* | 207 | 196 | 43 | 45 | 69 | 78 | 61 | 61 | 29 | 11 | 5 | 1 |
| Rupsi* | 117 | 85 | 30 | 33 | 50 | 30 | 25 | 18 | 9 | 3 | 3 | 1 |
| Shilkuria* | 204 | 152 | 67 | 35 | 70 | 70 | 55 | 32 | 11 | 14 | 1 | 1 |
| Sultannagar* | 166 | 176 | 45 | 46 | 59 | 56 | 37 | 56 | 22 | 16 | 3 | 2 |
| Titpalla* | 749 | 687 | 229 | 197 | 239 | 235 | 194 | 183 | 73 | 52 | 14 | 20 |
| Tulsirchar Union | 4474 | 3918 | 1220 | 1179 | 1619 | 1593 | 1163 | 841 | 354 | 226 | 118 | 79 |
| Rural | 4474 | 3918 | 1220 | 1179 | 1619 | 1593 | 1163 | 841 | 354 | 226 | 118 | 79 |
| Urban | 0 | 0 | 0 | 0 | 0 | 0 | 0 | 0 | 0 | 0 | 0 | 0 |
| Bachur Algi* | 15 | 9 | 3 | 1 | 5 | 3 | 6 | 4 | 0 | 0 | 1 | 1 |
| Bachur Alga | 15 | 9 | 3 | 1 | 5 | 3 | 6 | 4 | 0 | 0 | 1 | 1 |
| Char Garamara* | 488 | 438 | 116 | 129 | 201 | 185 | 124 | 103 | 38 | 15 | 9 | 6 |
| Degreeerchar* | 926 | 878 | 245 | 263 | 307 | 353 | 264 | 174 | 76 | 65 | 34 | 23 |
| Degreeerchar | 223 | 256 | 60 | 74 | 83 | 110 | 59 | 49 | 12 | 17 | 9 | 6 |
| Hanumanerchar | 238 | 187 | 62 | 56 | 66 | 70 | 76 | 36 | 22 | 15 | 12 | 10 |
| Kaziarchar | 465 | 435 | 123 | 133 | 158 | 173 | 129 | 89 | 42 | 33 | 13 | 7 |
| Gajaria 2nd Khanda* | 695 | 603 | 193 | 190 | 267 | 271 | 176 | 105 | 46 | 25 | 13 | 12 |
| Bhati Gajaria | 504 | 454 | 126 | 136 | 196 | 202 | 133 | 83 | 37 | 24 | 12 | 9 |
| Madhya Gajaria | 191 | 149 | 67 | 54 | 71 | 69 | 43 | 22 | 9 | 1 | 1 | 3 |
| Manikerchar* | 203 | 175 | 64 | 44 | 82 | 71 | 34 | 46 | 16 | 11 | 7 | 3 |

| Administrative Unit, Location and Community | Total | | 5-9 Years | | 10-14 Years | | 15-19 Years | | 20-24 Years | | 25-29 Years | |
|--|--------------|--------------|--------------|--------------|--------------|--------------|--------------|-------------|-------------|-------------|-------------|------------|
| | Male | Female | Male | Female | Male | Female | Male | Female | Male | Female | Male | Female |
| 1 | 2 | 3 | 4 | 5 | 6 | 7 | 8 | 9 | 10 | 11 | 12 | 13 |
| Rehai Gajaria* | 267 | 242 | 67 | 87 | 114 | 104 | 67 | 41 | 11 | 8 | 8 | 2 |
| Algirchar | 126 | 123 | 37 | 49 | 52 | 52 | 33 | 18 | 4 | 3 | 0 | 1 |
| Rehai Gajaria | 141 | 119 | 30 | 38 | 62 | 52 | 34 | 23 | 7 | 5 | 8 | 1 |
| Tebirchar* | 584 | 469 | 172 | 139 | 212 | 214 | 143 | 92 | 47 | 20 | 10 | 4 |
| Saheberchar | 8 | 10 | 3 | 2 | 3 | 5 | 2 | 2 | 0 | 0 | 0 | 1 |
| Tebirchar | 576 | 459 | 169 | 137 | 209 | 209 | 141 | 90 | 47 | 20 | 10 | 3 |
| Tulsirchar* | 1296 | 1104 | 360 | 326 | 431 | 392 | 349 | 276 | 120 | 82 | 36 | 28 |
| Balurchar | 51 | 70 | 14 | 22 | 16 | 24 | 16 | 20 | 4 | 2 | 1 | 2 |
| Chhota Duatala | 111 | 82 | 28 | 29 | 47 | 30 | 26 | 19 | 6 | 4 | 4 | 0 |
| Duatala | 580 | 484 | 161 | 144 | 182 | 171 | 161 | 119 | 60 | 37 | 16 | 13 |
| Tikrakandi | 365 | 278 | 105 | 77 | 119 | 105 | 96 | 60 | 33 | 28 | 12 | 8 |
| Tulsirchar | 189 | 190 | 52 | 54 | 67 | 62 | 50 | 58 | 17 | 11 | 3 | 5 |
| Madarganj Upazila | 40324 | 35869 | 11607 | 10965 | 13961 | 13364 | 10104 | 8332 | 3587 | 2454 | 1065 | 754 |
| Rural | 32921 | 29052 | 9410 | 8930 | 11466 | 11016 | 8309 | 6625 | 2894 | 1883 | 842 | 598 |
| Urban | 7403 | 6817 | 2197 | 2035 | 2495 | 2348 | 1795 | 1707 | 693 | 571 | 223 | 156 |
| Madarganj Paurashava | 5484 | 5056 | 1602 | 1479 | 1828 | 1720 | 1335 | 1294 | 560 | 441 | 159 | 122 |
| Ward No. 01 | 762 | 753 | 235 | 239 | 231 | 258 | 181 | 181 | 91 | 57 | 24 | 18 |
| Chandpur (Part)* | 206 | 185 | 68 | 55 | 66 | 73 | 44 | 46 | 23 | 8 | 5 | 3 |
| Char Chandpur | 206 | 185 | 68 | 55 | 66 | 73 | 44 | 46 | 23 | 8 | 5 | 3 |
| Char Boula (Part)* | 370 | 347 | 112 | 120 | 123 | 116 | 89 | 68 | 36 | 30 | 10 | 13 |
| Gabergram (Part)* | 186 | 221 | 55 | 64 | 42 | 69 | 48 | 67 | 32 | 19 | 9 | 2 |
| Char Gabergram | 186 | 221 | 55 | 64 | 42 | 69 | 48 | 67 | 32 | 19 | 9 | 2 |
| Ward No. 02 | 441 | 441 | 103 | 135 | 144 | 152 | 126 | 94 | 53 | 45 | 15 | 15 |
| Chandpur (Part)* | 180 | 177 | 49 | 49 | 54 | 67 | 40 | 38 | 28 | 17 | 9 | 6 |
| Bir Chandpur | 180 | 177 | 49 | 49 | 54 | 67 | 40 | 38 | 28 | 17 | 9 | 6 |
| Gabergram (Part)* | 261 | 264 | 54 | 86 | 90 | 85 | 86 | 56 | 25 | 28 | 6 | 9 |
| Uttar Gabergram | 261 | 264 | 54 | 86 | 90 | 85 | 86 | 56 | 25 | 28 | 6 | 9 |
| Ward No. 03 | 905 | 763 | 239 | 200 | 302 | 279 | 224 | 212 | 114 | 64 | 26 | 8 |
| Banchitalia Chandpur* | 113 | 97 | 30 | 30 | 41 | 39 | 30 | 22 | 9 | 6 | 3 | 0 |
| Gabergram (Part)* | 792 | 666 | 209 | 170 | 261 | 240 | 194 | 190 | 105 | 58 | 23 | 8 |
| Dakkhin Gabergram | 792 | 666 | 209 | 170 | 261 | 240 | 194 | 190 | 105 | 58 | 23 | 8 |
| Ward No. 04 | 671 | 615 | 189 | 171 | 222 | 192 | 179 | 166 | 64 | 62 | 17 | 24 |
| Balijuri (Part)* | 671 | 615 | 189 | 171 | 222 | 192 | 179 | 166 | 64 | 62 | 17 | 24 |
| Balijuri Bazar | 141 | 142 | 38 | 37 | 48 | 37 | 38 | 47 | 13 | 13 | 4 | 8 |
| Balijuri Faitemari | 44 | 42 | 10 | 16 | 17 | 15 | 8 | 10 | 7 | 1 | 2 | 0 |
| Balijuri Purbapara | 486 | 431 | 141 | 118 | 157 | 140 | 133 | 109 | 44 | 48 | 11 | 16 |
| Ward No. 05 | 579 | 574 | 162 | 166 | 193 | 182 | 143 | 153 | 59 | 55 | 22 | 18 |
| Balijuri (Part)* | 579 | 574 | 162 | 166 | 193 | 182 | 143 | 153 | 59 | 55 | 22 | 18 |
| Balijuri Mathpara | 64 | 59 | 13 | 21 | 22 | 17 | 17 | 16 | 7 | 4 | 5 | 1 |
| Balijuri Munsipara | 110 | 127 | 39 | 27 | 32 | 37 | 21 | 37 | 10 | 21 | 8 | 5 |
| Balijuri Palpara | 82 | 73 | 24 | 21 | 21 | 21 | 25 | 20 | 10 | 11 | 2 | 0 |
| Balijuri Panditpara | 141 | 132 | 37 | 35 | 45 | 43 | 40 | 35 | 13 | 10 | 6 | 9 |
| Balijuri Pashchimpara | 182 | 183 | 49 | 62 | 73 | 64 | 40 | 45 | 19 | 9 | 1 | 3 |
| Ward No. 06 | 766 | 658 | 243 | 204 | 265 | 233 | 173 | 147 | 64 | 59 | 21 | 15 |
| Baladbhara* | 670 | 593 | 213 | 186 | 234 | 209 | 149 | 131 | 59 | 53 | 15 | 14 |
| Banikunjo Baladbahara | 670 | 593 | 213 | 186 | 234 | 209 | 149 | 131 | 59 | 53 | 15 | 14 |
| Balijuri (Part)* | 96 | 65 | 30 | 18 | 31 | 24 | 24 | 16 | 5 | 6 | 6 | 1 |
| Balijuri Ghoshpara | 96 | 65 | 30 | 18 | 31 | 24 | 24 | 16 | 5 | 6 | 6 | 1 |
| Ward No. 07 | 702 | 620 | 230 | 177 | 231 | 217 | 170 | 171 | 54 | 46 | 17 | 9 |
| Khorda Jonail (Part)* | 702 | 620 | 230 | 177 | 231 | 217 | 170 | 171 | 54 | 46 | 17 | 9 |
| Bir Gopalpur | 226 | 205 | 70 | 65 | 78 | 61 | 57 | 54 | 16 | 22 | 5 | 3 |
| Jonail Pakkhamari | 476 | 415 | 160 | 112 | 153 | 156 | 113 | 117 | 38 | 24 | 12 | 6 |
| Ward No. 08 | 458 | 384 | 136 | 114 | 176 | 131 | 91 | 102 | 41 | 33 | 14 | 4 |
| Khorda Jonail (Part)* | 458 | 384 | 136 | 114 | 176 | 131 | 91 | 102 | 41 | 33 | 14 | 4 |
| Ward No. 09 | 200 | 248 | 65 | 73 | 64 | 76 | 48 | 68 | 20 | 20 | 3 | 11 |
| Khorda Jonail (Part)* | 200 | 248 | 65 | 73 | 64 | 76 | 48 | 68 | 20 | 20 | 3 | 11 |
| Jonail Pujaghati | 200 | 248 | 65 | 73 | 64 | 76 | 48 | 68 | 20 | 20 | 3 | 11 |
| Adarbhita Union | 5825 | 5356 | 1705 | 1590 | 2059 | 2046 | 1439 | 1245 | 462 | 372 | 160 | 103 |
| Rural | 5305 | 4898 | 1547 | 1448 | 1876 | 1877 | 1303 | 1147 | 436 | 333 | 143 | 93 |
| Urban | 520 | 458 | 158 | 142 | 183 | 169 | 136 | 98 | 26 | 39 | 17 | 10 |
| Adarbhita* | 158 | 201 | 43 | 57 | 47 | 54 | 42 | 63 | 18 | 22 | 8 | 5 |
| Bajiterpara* | 330 | 239 | 99 | 61 | 126 | 104 | 78 | 47 | 21 | 22 | 6 | 5 |
| Banshdair* | 316 | 303 | 91 | 92 | 104 | 124 | 81 | 72 | 28 | 9 | 12 | 6 |

| Administrative Unit, Location and Community | Total | | 5-9 Years | | 10-14 Years | | 15-19 Years | | 20-24 Years | | 25-29 Years | |
|--|-------------|-------------|-------------|-------------|-------------|-------------|-------------|-------------|-------------|------------|-------------|------------|
| | Male | Female | Male | Female | Male | Female | Male | Female | Male | Female | Male | Female |
| 1 | 2 | 3 | 4 | 5 | 6 | 7 | 8 | 9 | 10 | 11 | 12 | 13 |
| Bayra Baramaisa* | 40 | 28 | 9 | 6 | 22 | 13 | 6 | 9 | 2 | 0 | 1 | 0 |
| Binyafair* | 335 | 304 | 89 | 94 | 105 | 120 | 95 | 65 | 38 | 19 | 8 | 6 |
| Dakatia* | 118 | 71 | 40 | 22 | 50 | 24 | 21 | 20 | 6 | 5 | 1 | 0 |
| Dudhigachha* | 423 | 420 | 122 | 139 | 128 | 157 | 116 | 96 | 42 | 25 | 15 | 3 |
| Fakirpara* | 108 | 63 | 30 | 14 | 35 | 25 | 24 | 13 | 17 | 9 | 2 | 2 |
| Gajaria* | 720 | 698 | 211 | 207 | 238 | 257 | 168 | 154 | 66 | 55 | 37 | 25 |
| Gunerbari* | 476 | 410 | 141 | 117 | 181 | 174 | 120 | 95 | 26 | 24 | 8 | 0 |
| Hemrabari* | 171 | 193 | 46 | 61 | 74 | 82 | 44 | 38 | 7 | 9 | 0 | 3 |
| Kayra* | 868 | 895 | 270 | 261 | 309 | 350 | 201 | 207 | 76 | 58 | 12 | 19 |
| Lotabar Bondadhali* | 83 | 81 | 22 | 28 | 28 | 25 | 22 | 16 | 10 | 8 | 1 | 4 |
| Mukundabari* | 141 | 101 | 39 | 28 | 47 | 38 | 41 | 30 | 13 | 4 | 1 | 1 |
| Nagar* | 114 | 116 | 30 | 32 | 40 | 36 | 31 | 34 | 9 | 7 | 4 | 7 |
| Nalka* | 303 | 243 | 94 | 81 | 101 | 75 | 70 | 64 | 29 | 20 | 9 | 3 |
| Palisha* | 336 | 282 | 97 | 83 | 139 | 109 | 74 | 67 | 17 | 20 | 9 | 3 |
| Patadaha* | 520 | 458 | 158 | 142 | 183 | 169 | 136 | 98 | 26 | 39 | 17 | 10 |
| Porabari* | 111 | 124 | 35 | 28 | 37 | 54 | 31 | 37 | 5 | 4 | 3 | 1 |
| Sanaibanda* | 108 | 91 | 29 | 27 | 41 | 38 | 29 | 15 | 4 | 11 | 5 | 0 |
| Shuakair Baramaisa* | 46 | 35 | 10 | 10 | 24 | 18 | 9 | 5 | 2 | 2 | 1 | 0 |
| Balijuri Union | 3650 | 3334 | 1136 | 1129 | 1310 | 1356 | 858 | 668 | 283 | 147 | 63 | 34 |
| Rural | 3650 | 3334 | 1136 | 1129 | 1310 | 1356 | 858 | 668 | 283 | 147 | 63 | 34 |
| Urban | 0 | 0 | 0 | 0 | 0 | 0 | 0 | 0 | 0 | 0 | 0 | 0 |
| Char Boula (Part)* | 246 | 216 | 80 | 77 | 86 | 79 | 67 | 48 | 11 | 11 | 2 | 1 |
| Char Boula | 246 | 216 | 80 | 77 | 86 | 79 | 67 | 48 | 11 | 11 | 2 | 1 |
| Char Shubhagachha* | 113 | 123 | 47 | 53 | 36 | 49 | 19 | 18 | 10 | 3 | 1 | 0 |
| Kamaria* | 126 | 95 | 43 | 41 | 44 | 33 | 24 | 15 | 12 | 4 | 3 | 2 |
| Mirzapur* | 251 | 241 | 104 | 96 | 90 | 96 | 42 | 42 | 13 | 6 | 2 | 1 |
| Nangla* | 373 | 294 | 114 | 104 | 135 | 131 | 84 | 43 | 31 | 11 | 9 | 5 |
| Char Nangla | 83 | 65 | 18 | 19 | 27 | 28 | 25 | 12 | 10 | 5 | 3 | 1 |
| Pashchim Nangla | 173 | 110 | 63 | 45 | 59 | 38 | 33 | 22 | 14 | 3 | 4 | 2 |
| Purba Nangla | 117 | 119 | 33 | 40 | 49 | 65 | 26 | 9 | 7 | 3 | 2 | 2 |
| Shubhagachha* | 70 | 77 | 22 | 28 | 21 | 34 | 17 | 12 | 9 | 3 | 1 | 0 |
| Sukhnagari* | 1528 | 1363 | 466 | 452 | 541 | 571 | 370 | 282 | 126 | 47 | 25 | 11 |
| Bir Nadagari | 148 | 168 | 47 | 66 | 56 | 63 | 35 | 31 | 9 | 7 | 1 | 1 |
| Char Nadagari | 275 | 221 | 80 | 75 | 102 | 108 | 65 | 34 | 24 | 4 | 4 | 0 |
| Char Sukhnagari | 131 | 114 | 45 | 45 | 53 | 40 | 27 | 25 | 5 | 2 | 1 | 2 |
| Dakkhin Sukhnagari | 376 | 327 | 110 | 103 | 128 | 137 | 97 | 69 | 33 | 13 | 8 | 5 |
| Dwipchar | 144 | 100 | 36 | 32 | 66 | 40 | 36 | 25 | 5 | 3 | 1 | 0 |
| Pashchim Sukhnagari | 149 | 132 | 47 | 42 | 46 | 55 | 33 | 28 | 19 | 6 | 4 | 1 |
| Sukhnagari | 305 | 301 | 101 | 89 | 90 | 128 | 77 | 70 | 31 | 12 | 6 | 2 |
| Tartapara* | 943 | 925 | 260 | 278 | 357 | 363 | 235 | 208 | 71 | 62 | 20 | 14 |
| Nama Tartapara | 108 | 101 | 28 | 31 | 42 | 43 | 25 | 23 | 10 | 3 | 3 | 1 |
| Pashchim Tartapara | 431 | 405 | 113 | 129 | 178 | 158 | 98 | 86 | 31 | 25 | 11 | 7 |
| Purba Tartapara | 404 | 419 | 119 | 118 | 137 | 162 | 112 | 99 | 30 | 34 | 6 | 6 |
| Char Pakerdaha Union | 5604 | 5027 | 1609 | 1554 | 1966 | 1904 | 1426 | 1131 | 466 | 333 | 137 | 105 |
| Rural | 5604 | 5027 | 1609 | 1554 | 1966 | 1904 | 1426 | 1131 | 466 | 333 | 137 | 105 |
| Urban | 0 | 0 | 0 | 0 | 0 | 0 | 0 | 0 | 0 | 0 | 0 | 0 |
| Bir Pakerdaha (1st & 2nd Khanda)* | 245 | 220 | 71 | 72 | 86 | 83 | 71 | 47 | 10 | 12 | 7 | 6 |
| Bir Pakerdaha (Part-1 & 2) | 245 | 220 | 71 | 72 | 86 | 83 | 71 | 47 | 10 | 12 | 7 | 6 |
| Char Pakerdaha* | 1206 | 1107 | 333 | 350 | 426 | 409 | 300 | 268 | 120 | 66 | 27 | 14 |
| Char Pakerdaha | 515 | 439 | 151 | 134 | 179 | 176 | 122 | 102 | 54 | 21 | 9 | 6 |
| Dakkhin Char Pakerdaha | 189 | 206 | 54 | 71 | 75 | 66 | 39 | 56 | 15 | 12 | 6 | 1 |
| Pashchim Char Pakerdaha (Dubla Para) | 233 | 226 | 52 | 59 | 78 | 84 | 71 | 61 | 26 | 16 | 6 | 6 |
| Purba Char Pakerdaha (Dik Para) | 269 | 236 | 76 | 86 | 94 | 83 | 68 | 49 | 25 | 17 | 6 | 1 |
| Charnagar* | 368 | 342 | 106 | 105 | 125 | 115 | 105 | 85 | 26 | 27 | 6 | 10 |
| Char Nagar | 368 | 342 | 106 | 105 | 125 | 115 | 105 | 85 | 26 | 27 | 6 | 10 |
| Fazilpur* | 631 | 648 | 181 | 170 | 212 | 231 | 163 | 168 | 55 | 63 | 20 | 16 |
| Godashimulia (Birmalancha)* | 54 | 48 | 18 | 15 | 17 | 21 | 11 | 10 | 6 | 1 | 2 | 1 |
| Godashimulia (Ruknai)* | 118 | 118 | 36 | 35 | 26 | 47 | 50 | 26 | 6 | 7 | 0 | 3 |
| Hidagari* | 284 | 245 | 100 | 92 | 95 | 107 | 63 | 34 | 22 | 10 | 4 | 2 |
| Koalikandi* | 835 | 659 | 248 | 224 | 318 | 271 | 180 | 114 | 71 | 37 | 18 | 13 |
| Nalchhia (Part)* | 339 | 312 | 108 | 103 | 129 | 127 | 83 | 65 | 17 | 12 | 2 | 5 |
| Jharkata | 339 | 312 | 108 | 103 | 129 | 127 | 83 | 65 | 17 | 12 | 2 | 5 |

| Administrative Unit, Location and Community | Total | | 5-9 Years | | 10-14 Years | | 15-19 Years | | 20-24 Years | | 25-29 Years | |
|--|-------------|-------------|-------------|-------------|-------------|-------------|-------------|-------------|-------------|------------|-------------|------------|
| | Male | Female | Male | Female | Male | Female | Male | Female | Male | Female | Male | Female |
| 1 | 2 | 3 | 4 | 5 | 6 | 7 | 8 | 9 | 10 | 11 | 12 | 13 |
| Nishchintapur* | 239 | 218 | 58 | 62 | 95 | 71 | 66 | 66 | 14 | 16 | 6 | 3 |
| Pakrui* | 275 | 231 | 101 | 94 | 98 | 92 | 55 | 35 | 19 | 7 | 2 | 3 |
| Ruknai* | 171 | 153 | 48 | 35 | 52 | 59 | 53 | 43 | 13 | 10 | 5 | 6 |
| Tegharia* | 839 | 726 | 201 | 197 | 287 | 271 | 226 | 170 | 87 | 65 | 38 | 23 |
| Gunaritala Union | 5604 | 5061 | 1557 | 1510 | 1942 | 1850 | 1420 | 1196 | 537 | 367 | 148 | 138 |
| Rural | 5604 | 5061 | 1557 | 1510 | 1942 | 1850 | 1420 | 1196 | 537 | 367 | 148 | 138 |
| Urban | 0 | 0 | 0 | 0 | 0 | 0 | 0 | 0 | 0 | 0 | 0 | 0 |
| Charanir Jangalia* | 507 | 409 | 148 | 126 | 158 | 154 | 118 | 98 | 63 | 22 | 20 | 9 |
| Chhuripara* | 75 | 56 | 16 | 17 | 23 | 21 | 22 | 13 | 10 | 2 | 4 | 3 |
| Gunaritala* | 1318 | 1196 | 372 | 361 | 486 | 435 | 331 | 277 | 100 | 89 | 29 | 34 |
| Dakkhin Gunaritala | 526 | 553 | 150 | 161 | 188 | 212 | 141 | 129 | 36 | 34 | 11 | 17 |
| Purba Gunaritala | 379 | 316 | 113 | 100 | 140 | 103 | 88 | 79 | 33 | 23 | 5 | 11 |
| Uttar Gunaritala | 413 | 327 | 109 | 100 | 158 | 120 | 102 | 69 | 31 | 32 | 13 | 6 |
| Katlamari* | 209 | 212 | 60 | 65 | 81 | 80 | 58 | 48 | 8 | 13 | 2 | 6 |
| Khurda Jonail (Part)* | 2702 | 2495 | 736 | 707 | 910 | 889 | 695 | 627 | 282 | 201 | 79 | 71 |
| Amlitala | 188 | 231 | 61 | 67 | 57 | 75 | 40 | 59 | 22 | 25 | 8 | 5 |
| Bakurchar | 317 | 253 | 86 | 74 | 134 | 107 | 72 | 62 | 21 | 6 | 4 | 4 |
| Bir Gopalpur | 159 | 144 | 43 | 40 | 54 | 57 | 48 | 35 | 13 | 11 | 1 | 1 |
| Char Gopalpur | 465 | 388 | 134 | 126 | 153 | 129 | 117 | 104 | 54 | 23 | 7 | 6 |
| Charbanda | 39 | 33 | 8 | 15 | 11 | 9 | 10 | 5 | 6 | 4 | 4 | 0 |
| Jorekhali | 325 | 304 | 69 | 84 | 117 | 105 | 90 | 73 | 37 | 35 | 12 | 7 |
| Moslemabad | 795 | 747 | 216 | 193 | 257 | 255 | 207 | 193 | 84 | 69 | 31 | 37 |
| Nayapara Balabharat | 269 | 265 | 79 | 72 | 83 | 105 | 72 | 63 | 26 | 19 | 9 | 6 |
| Pakkhimari | 145 | 130 | 40 | 36 | 44 | 47 | 39 | 33 | 19 | 9 | 3 | 5 |
| Nishchintapur* | 360 | 311 | 103 | 105 | 124 | 118 | 94 | 65 | 33 | 17 | 6 | 6 |
| Rayer Jangalia* | 231 | 187 | 63 | 65 | 78 | 68 | 61 | 41 | 26 | 11 | 3 | 2 |
| Singdaha* | 202 | 195 | 59 | 64 | 82 | 85 | 41 | 27 | 15 | 12 | 5 | 7 |
| Jorekhali Union | 5148 | 4104 | 1386 | 1282 | 1882 | 1651 | 1287 | 867 | 463 | 242 | 130 | 62 |
| Rural | 5148 | 4104 | 1386 | 1282 | 1882 | 1651 | 1287 | 867 | 463 | 242 | 130 | 62 |
| Urban | 0 | 0 | 0 | 0 | 0 | 0 | 0 | 0 | 0 | 0 | 0 | 0 |
| Baraipara* | 224 | 173 | 51 | 55 | 76 | 63 | 73 | 43 | 21 | 8 | 3 | 4 |
| Baruipara* | 25 | 21 | 9 | 9 | 10 | 9 | 6 | 1 | 0 | 2 | 0 | 0 |
| Bera* | 252 | 234 | 63 | 63 | 92 | 91 | 61 | 58 | 32 | 20 | 4 | 2 |
| Betaga* | 360 | 313 | 90 | 93 | 124 | 114 | 96 | 71 | 42 | 30 | 8 | 5 |
| Betaga | 304 | 261 | 72 | 74 | 102 | 95 | 84 | 62 | 39 | 25 | 7 | 5 |
| Bandha Chatail | 56 | 52 | 18 | 19 | 22 | 19 | 12 | 9 | 3 | 5 | 1 | 0 |
| Char Kamarpara* | 28 | 25 | 7 | 10 | 11 | 11 | 10 | 3 | 0 | 1 | 0 | 0 |
| Char Kukumari* | 27 | 27 | 1 | 6 | 9 | 15 | 12 | 5 | 5 | 1 | 0 | 0 |
| Char Phuljore* | 794 | 547 | 211 | 198 | 293 | 241 | 196 | 79 | 76 | 23 | 18 | 6 |
| Char Phuljore | 347 | 247 | 88 | 85 | 121 | 101 | 94 | 44 | 38 | 15 | 6 | 2 |
| Kaijarchar | 260 | 176 | 81 | 69 | 99 | 83 | 58 | 19 | 22 | 3 | 0 | 2 |
| Phuljor | 187 | 124 | 42 | 44 | 73 | 57 | 44 | 16 | 16 | 5 | 12 | 2 |
| Dighalkandi* | 630 | 499 | 175 | 134 | 243 | 209 | 136 | 117 | 61 | 32 | 15 | 7 |
| Hatmagura* | 317 | 211 | 82 | 61 | 119 | 99 | 86 | 42 | 22 | 8 | 8 | 1 |
| Atamari | 160 | 118 | 45 | 45 | 69 | 52 | 33 | 18 | 9 | 3 | 4 | 0 |
| Hatmagura | 157 | 93 | 37 | 16 | 50 | 47 | 53 | 24 | 13 | 5 | 4 | 1 |
| Jorkhali Golabari* | 830 | 706 | 254 | 216 | 272 | 261 | 207 | 162 | 70 | 51 | 27 | 16 |
| Char Golabari | 489 | 409 | 166 | 124 | 163 | 150 | 109 | 87 | 35 | 33 | 16 | 15 |
| Jorkhali Golabari | 126 | 107 | 34 | 32 | 34 | 36 | 39 | 31 | 16 | 8 | 3 | 0 |
| Partabaju | 130 | 103 | 32 | 32 | 49 | 42 | 39 | 22 | 6 | 7 | 4 | 0 |
| Ramchandrapur | 85 | 87 | 22 | 28 | 26 | 33 | 20 | 22 | 13 | 3 | 4 | 1 |
| Kaladaha* | 189 | 153 | 44 | 40 | 81 | 59 | 46 | 35 | 16 | 13 | 2 | 6 |
| Kamarpara* | 176 | 136 | 53 | 42 | 63 | 59 | 39 | 31 | 17 | 4 | 4 | 0 |
| Khamar Magura* | 382 | 321 | 99 | 112 | 143 | 120 | 100 | 73 | 26 | 13 | 14 | 3 |
| Chandabari | 65 | 66 | 16 | 29 | 27 | 29 | 17 | 8 | 3 | 0 | 2 | 0 |
| Khamar Magura | 317 | 255 | 83 | 83 | 116 | 91 | 83 | 65 | 23 | 13 | 12 | 3 |
| Khilkati* | 485 | 375 | 140 | 127 | 183 | 142 | 124 | 84 | 29 | 19 | 9 | 3 |
| Kukumari* | 246 | 207 | 68 | 60 | 86 | 93 | 51 | 41 | 30 | 9 | 11 | 4 |
| Phularpara* | 183 | 156 | 39 | 56 | 77 | 65 | 44 | 22 | 16 | 8 | 7 | 5 |
| Karaichara Union | 5691 | 4878 | 1586 | 1460 | 1858 | 1736 | 1508 | 1222 | 562 | 344 | 177 | 116 |
| Rural | 5691 | 4878 | 1586 | 1460 | 1858 | 1736 | 1508 | 1222 | 562 | 344 | 177 | 116 |
| Urban | 0 | 0 | 0 | 0 | 0 | 0 | 0 | 0 | 0 | 0 | 0 | 0 |
| Bagulargar (1st Portion)* | 243 | 178 | 67 | 41 | 89 | 71 | 59 | 44 | 22 | 16 | 6 | 6 |

| Administrative Unit, Location and Community | Total | | 5-9 Years | | 10-14 Years | | 15-19 Years | | 20-24 Years | | 25-29 Years | |
|--|--------------|--------------|--------------|--------------|--------------|--------------|--------------|--------------|-------------|-------------|-------------|------------|
| | Male | Female | Male | Female | Male | Female | Male | Female | Male | Female | Male | Female |
| 1 | 2 | 3 | 4 | 5 | 6 | 7 | 8 | 9 | 10 | 11 | 12 | 13 |
| Bagulargar (1st Part) | 165 | 133 | 38 | 26 | 67 | 57 | 39 | 30 | 15 | 14 | 6 | 6 |
| Bagulargar (2nd Part) | 78 | 45 | 29 | 15 | 22 | 14 | 20 | 14 | 7 | 2 | 0 | 0 |
| Bara Bhangbari* | 412 | 380 | 141 | 143 | 122 | 108 | 99 | 80 | 37 | 35 | 13 | 14 |
| Bhelamari* | 744 | 692 | 197 | 210 | 277 | 247 | 190 | 177 | 62 | 46 | 18 | 12 |
| Binodtangi* | 695 | 587 | 187 | 165 | 194 | 201 | 209 | 165 | 84 | 42 | 21 | 14 |
| Binodtangi | 392 | 332 | 107 | 105 | 112 | 111 | 120 | 94 | 48 | 15 | 5 | 7 |
| Ilshamari | 122 | 100 | 32 | 23 | 30 | 39 | 45 | 31 | 13 | 6 | 2 | 1 |
| Laldoba | 181 | 155 | 48 | 37 | 52 | 51 | 44 | 40 | 23 | 21 | 14 | 6 |
| Char Gujamanika* | 331 | 302 | 102 | 95 | 116 | 96 | 87 | 88 | 19 | 18 | 7 | 5 |
| Chhota Bhangbari* | 150 | 153 | 47 | 40 | 60 | 69 | 30 | 37 | 10 | 6 | 3 | 1 |
| Dhalirbanda* | 210 | 165 | 47 | 62 | 75 | 52 | 60 | 40 | 23 | 7 | 5 | 4 |
| Garpara (1st Portion)* | 58 | 42 | 20 | 18 | 17 | 18 | 15 | 6 | 5 | 0 | 1 | 0 |
| Garpara (1st Part) | 58 | 42 | 20 | 18 | 17 | 18 | 15 | 6 | 5 | 0 | 1 | 0 |
| Garpara (2nd Portion)* | 177 | 164 | 56 | 42 | 55 | 60 | 42 | 47 | 19 | 11 | 5 | 4 |
| Garpara (2nd Part) | 177 | 164 | 56 | 42 | 55 | 60 | 42 | 47 | 19 | 11 | 5 | 4 |
| Ghughumari* | 466 | 399 | 140 | 118 | 139 | 144 | 135 | 99 | 44 | 29 | 8 | 9 |
| Ghugumari Nijpara | 245 | 224 | 77 | 68 | 64 | 70 | 73 | 60 | 25 | 19 | 6 | 7 |
| Mathabhangapara | 221 | 175 | 63 | 50 | 75 | 74 | 62 | 39 | 19 | 10 | 2 | 2 |
| Jatirpara* | 402 | 333 | 110 | 105 | 130 | 116 | 97 | 86 | 43 | 22 | 22 | 4 |
| Kajla* | 7 | 6 | 2 | 2 | 1 | 0 | 3 | 4 | 0 | 0 | 1 | 0 |
| Karaichara* | 986 | 802 | 264 | 232 | 306 | 287 | 260 | 194 | 122 | 69 | 34 | 20 |
| Pashchim Karaichara (Mahisbathan) | 334 | 268 | 89 | 72 | 99 | 91 | 89 | 68 | 43 | 25 | 14 | 12 |
| Purba Karaichara | 652 | 534 | 175 | 160 | 207 | 196 | 171 | 126 | 79 | 44 | 20 | 8 |
| Kumarpara* | 88 | 68 | 14 | 10 | 25 | 25 | 30 | 26 | 11 | 6 | 8 | 1 |
| Nalchhia (Part)* | 722 | 607 | 192 | 177 | 252 | 242 | 192 | 129 | 61 | 37 | 25 | 22 |
| Pashchim Nalchhia | 442 | 389 | 113 | 110 | 154 | 148 | 120 | 87 | 37 | 25 | 18 | 19 |
| Purba Nalchhia | 280 | 218 | 79 | 67 | 98 | 94 | 72 | 42 | 24 | 12 | 7 | 3 |
| Sidhuli Union | 3318 | 3053 | 1026 | 961 | 1116 | 1101 | 831 | 709 | 254 | 208 | 91 | 74 |
| Rural | 1919 | 1750 | 589 | 547 | 632 | 642 | 507 | 394 | 147 | 117 | 44 | 50 |
| Urban | 1399 | 1303 | 437 | 414 | 484 | 459 | 324 | 315 | 107 | 91 | 47 | 24 |
| Bayra* | 112 | 85 | 36 | 33 | 31 | 25 | 29 | 20 | 11 | 5 | 5 | 2 |
| Bhatian* | 1399 | 1303 | 437 | 414 | 484 | 459 | 324 | 315 | 107 | 91 | 47 | 24 |
| Bir Bhatian | 424 | 405 | 125 | 129 | 138 | 129 | 99 | 108 | 37 | 33 | 25 | 6 |
| Bir Lotabar | 309 | 312 | 105 | 97 | 120 | 106 | 62 | 73 | 16 | 28 | 6 | 8 |
| Char Bhatian | 666 | 586 | 207 | 188 | 226 | 224 | 163 | 134 | 54 | 30 | 16 | 10 |
| Binjali Rampur* | 1 | 1 | 1 | 0 | 0 | 1 | 0 | 0 | 0 | 0 | 0 | 0 |
| Char Lotabar* | 741 | 667 | 225 | 201 | 237 | 251 | 191 | 147 | 68 | 45 | 20 | 23 |
| Char Madangopal* | 135 | 155 | 47 | 62 | 57 | 47 | 23 | 32 | 5 | 10 | 3 | 4 |
| Char Nandina* | 133 | 109 | 40 | 36 | 46 | 36 | 35 | 31 | 11 | 2 | 1 | 4 |
| Ghona Madangopal* | 40 | 42 | 11 | 9 | 13 | 16 | 11 | 10 | 3 | 6 | 2 | 1 |
| Hatbari* | 129 | 127 | 42 | 42 | 39 | 44 | 34 | 30 | 11 | 8 | 3 | 3 |
| Kaziabari* | 44 | 43 | 16 | 18 | 14 | 19 | 11 | 5 | 3 | 1 | 0 | 0 |
| Kulupara* | 32 | 36 | 11 | 7 | 8 | 21 | 7 | 6 | 3 | 2 | 3 | 0 |
| Mahmudpur* | 2 | 2 | 1 | 0 | 0 | 2 | 1 | 0 | 0 | 0 | 0 | 0 |
| Mujahata* | 55 | 43 | 20 | 14 | 18 | 19 | 14 | 8 | 1 | 2 | 2 | 0 |
| Noapara* | 5 | 2 | 2 | 1 | 2 | 1 | 1 | 0 | 0 | 0 | 0 | 0 |
| Rampur* | 26 | 14 | 6 | 7 | 14 | 5 | 5 | 2 | 1 | 0 | 0 | 0 |
| Rayer Chhara (Rayerpara)* | 122 | 98 | 36 | 20 | 34 | 33 | 36 | 27 | 14 | 15 | 2 | 3 |
| Sadrabari* | 253 | 226 | 72 | 58 | 85 | 84 | 83 | 56 | 10 | 19 | 3 | 9 |
| Sidhuli* | 62 | 64 | 16 | 23 | 23 | 27 | 20 | 13 | 3 | 0 | 0 | 1 |
| Sonapatal* | 5 | 11 | 2 | 5 | 1 | 4 | 1 | 2 | 1 | 0 | 0 | 0 |
| Telipara* | 22 | 25 | 5 | 11 | 10 | 7 | 5 | 5 | 2 | 2 | 0 | 0 |
| Melandaha Upazila | 49268 | 45161 | 13825 | 13433 | 17939 | 16933 | 12101 | 10725 | 4158 | 3152 | 1245 | 918 |
| Rural | 40165 | 36551 | 11561 | 11171 | 14653 | 13792 | 9684 | 8394 | 3281 | 2464 | 986 | 730 |
| Urban | 9103 | 8610 | 2264 | 2262 | 3286 | 3141 | 2417 | 2331 | 877 | 688 | 259 | 188 |
| Hazrabari Paurashava | 2561 | 2420 | 687 | 689 | 915 | 880 | 665 | 618 | 217 | 191 | 77 | 42 |
| Ward No. 01 | 248 | 269 | 66 | 83 | 113 | 98 | 45 | 72 | 14 | 13 | 10 | 3 |
| Dhaluabari (2nd Khanda) (Part)* | 32 | 41 | 9 | 10 | 13 | 12 | 7 | 17 | 1 | 2 | 2 | 0 |
| Dhaluabari (2nd Part) | 32 | 41 | 9 | 10 | 13 | 12 | 7 | 17 | 1 | 2 | 2 | 0 |
| Gojamanika* | 152 | 148 | 39 | 48 | 71 | 54 | 25 | 38 | 10 | 6 | 7 | 2 |
| Gojamanika (Part) | 152 | 148 | 39 | 48 | 71 | 54 | 25 | 38 | 10 | 6 | 7 | 2 |
| Konamalancha (Part)* | 64 | 80 | 18 | 25 | 29 | 32 | 13 | 17 | 3 | 5 | 1 | 1 |

| Administrative Unit, Location and Community | Total | | 5-9 Years | | 10-14 Years | | 15-19 Years | | 20-24 Years | | 25-29 Years | |
|--|-------------|-------------|-------------|-------------|-------------|-------------|-------------|-------------|-------------|------------|-------------|------------|
| | Male | Female | Male | Female | Male | Female | Male | Female | Male | Female | Male | Female |
| 1 | 2 | 3 | 4 | 5 | 6 | 7 | 8 | 9 | 10 | 11 | 12 | 13 |
| Ward No. 02 | 317 | 358 | 99 | 107 | 109 | 125 | 79 | 100 | 26 | 20 | 4 | 6 |
| Dhaluabari (1st Khanda)* | 252 | 278 | 73 | 80 | 90 | 102 | 65 | 80 | 21 | 14 | 3 | 2 |
| Dhaluabari (1st Part) | 252 | 278 | 73 | 80 | 90 | 102 | 65 | 80 | 21 | 14 | 3 | 2 |
| Dhaluabari (2nd Khanda) (Part)* | 8 | 20 | 5 | 8 | 2 | 4 | 1 | 6 | 0 | 1 | 0 | 1 |
| Dhaluabari (2nd Part) | 8 | 20 | 5 | 8 | 2 | 4 | 1 | 6 | 0 | 1 | 0 | 1 |
| Konamalancha (Part)* | 57 | 60 | 21 | 19 | 17 | 19 | 13 | 14 | 5 | 5 | 1 | 3 |
| Ward No. 03 | 289 | 248 | 68 | 61 | 90 | 96 | 90 | 63 | 29 | 22 | 12 | 6 |
| Brahmanpara (Part)* | 289 | 248 | 68 | 61 | 90 | 96 | 90 | 63 | 29 | 22 | 12 | 6 |
| Ward No. 04 | 157 | 181 | 44 | 41 | 53 | 65 | 41 | 55 | 14 | 14 | 5 | 6 |
| Brahmanpara (Part)* | 157 | 181 | 44 | 41 | 53 | 65 | 41 | 55 | 14 | 14 | 5 | 6 |
| Ward No. 05 | 302 | 233 | 82 | 72 | 123 | 95 | 72 | 50 | 20 | 11 | 5 | 5 |
| Char Adiarpara* | 87 | 82 | 23 | 20 | 30 | 32 | 27 | 23 | 6 | 7 | 1 | 0 |
| Dilalerpara* | 215 | 151 | 59 | 52 | 93 | 63 | 45 | 27 | 14 | 4 | 4 | 5 |
| Naya Para | 215 | 151 | 59 | 52 | 93 | 63 | 45 | 27 | 14 | 4 | 4 | 5 |
| Ward No. 06 | 419 | 411 | 121 | 123 | 154 | 158 | 105 | 94 | 29 | 34 | 10 | 2 |
| Bir Adiarpara* | 85 | 73 | 23 | 15 | 36 | 26 | 24 | 21 | 1 | 11 | 1 | 0 |
| Dilalerpara (Part)* | 334 | 338 | 98 | 108 | 118 | 132 | 81 | 73 | 28 | 23 | 9 | 2 |
| Ward No. 07 | 290 | 191 | 67 | 44 | 88 | 60 | 90 | 50 | 31 | 27 | 14 | 10 |
| Gurmapara* | 24 | 16 | 6 | 5 | 9 | 5 | 3 | 3 | 4 | 2 | 2 | 1 |
| Hazrabari* | 266 | 175 | 61 | 39 | 79 | 55 | 87 | 47 | 27 | 25 | 12 | 9 |
| Ward No. 08 | 286 | 300 | 83 | 86 | 86 | 94 | 77 | 85 | 34 | 34 | 6 | 1 |
| Jagatpatta* | 93 | 108 | 25 | 38 | 30 | 35 | 24 | 26 | 13 | 9 | 1 | 0 |
| Konamalancha (Part)* | 193 | 192 | 58 | 48 | 56 | 59 | 53 | 59 | 21 | 25 | 5 | 1 |
| Karaichara | 146 | 141 | 45 | 39 | 41 | 42 | 39 | 37 | 19 | 22 | 2 | 1 |
| Konamalancha (Part) | 47 | 51 | 13 | 9 | 15 | 17 | 14 | 22 | 2 | 3 | 3 | 0 |
| Ward No. 09 | 253 | 229 | 57 | 72 | 99 | 89 | 66 | 49 | 20 | 16 | 11 | 3 |
| Fulkocho* | 146 | 132 | 33 | 48 | 63 | 50 | 35 | 26 | 9 | 6 | 6 | 2 |
| China Shukarpar | 35 | 37 | 4 | 18 | 10 | 8 | 11 | 8 | 5 | 3 | 5 | 0 |
| Fulkocho | 111 | 95 | 29 | 30 | 53 | 42 | 24 | 18 | 4 | 3 | 1 | 2 |
| Paharipatal* | 107 | 97 | 24 | 24 | 36 | 39 | 31 | 23 | 11 | 10 | 5 | 1 |
| Melandaha Paurashava | 6026 | 5696 | 1441 | 1424 | 2208 | 2098 | 1630 | 1588 | 583 | 455 | 164 | 131 |
| Ward No. 01 | 544 | 406 | 154 | 116 | 184 | 164 | 131 | 87 | 64 | 31 | 11 | 8 |
| Nayanagar (Part)* | 544 | 406 | 154 | 116 | 184 | 164 | 131 | 87 | 64 | 31 | 11 | 8 |
| Purba Nayanagar | 544 | 406 | 154 | 116 | 184 | 164 | 131 | 87 | 64 | 31 | 11 | 8 |
| Ward No. 02 | 244 | 210 | 54 | 60 | 100 | 67 | 56 | 48 | 15 | 22 | 19 | 13 |
| Dighalerbari* | 161 | 129 | 26 | 34 | 69 | 35 | 37 | 30 | 11 | 17 | 18 | 13 |
| Nayanagar (Part)* | 83 | 81 | 28 | 26 | 31 | 32 | 19 | 18 | 4 | 5 | 1 | 0 |
| Pashchim Nayanagar | 83 | 81 | 28 | 26 | 31 | 32 | 19 | 18 | 4 | 5 | 1 | 0 |
| Ward No. 03 | 647 | 564 | 187 | 174 | 230 | 190 | 171 | 134 | 42 | 52 | 17 | 14 |
| Chakdaha* | 352 | 301 | 90 | 90 | 130 | 92 | 95 | 74 | 23 | 37 | 14 | 8 |
| Sadarbari* | 295 | 263 | 97 | 84 | 100 | 98 | 76 | 60 | 19 | 15 | 3 | 6 |
| Ward No. 04 | 486 | 488 | 132 | 146 | 160 | 152 | 138 | 132 | 43 | 47 | 13 | 11 |
| Jalalpur (Part)* | 113 | 132 | 40 | 39 | 35 | 38 | 28 | 43 | 8 | 11 | 2 | 1 |
| Uttar Jalalpur | 113 | 132 | 40 | 39 | 35 | 38 | 28 | 43 | 8 | 11 | 2 | 1 |
| Shahjadpur (Part)* | 373 | 356 | 92 | 107 | 125 | 114 | 110 | 89 | 35 | 36 | 11 | 10 |
| Uttar Shahjadpur | 373 | 356 | 92 | 107 | 125 | 114 | 110 | 89 | 35 | 36 | 11 | 10 |
| Ward No. 05 | 738 | 668 | 211 | 193 | 232 | 230 | 200 | 165 | 68 | 59 | 27 | 21 |
| Adipati (Part)* | 386 | 421 | 125 | 117 | 117 | 145 | 92 | 107 | 37 | 38 | 15 | 14 |
| Uttar Adipait | 386 | 421 | 125 | 117 | 117 | 145 | 92 | 107 | 37 | 38 | 15 | 14 |
| Shahjadpur (Part)* | 352 | 247 | 86 | 76 | 115 | 85 | 108 | 58 | 31 | 21 | 12 | 7 |
| Pashchim Shahjadpur | 352 | 247 | 86 | 76 | 115 | 85 | 108 | 58 | 31 | 21 | 12 | 7 |
| Ward No. 06 | 455 | 464 | 119 | 123 | 162 | 155 | 109 | 112 | 53 | 59 | 12 | 15 |
| Baghadoba (Part)* | 96 | 94 | 27 | 31 | 46 | 30 | 17 | 28 | 6 | 5 | 0 | 0 |
| Purba Uttar Baghadoba | 96 | 94 | 27 | 31 | 46 | 30 | 17 | 28 | 6 | 5 | 0 | 0 |
| Jalalpur (Part)* | 45 | 64 | 16 | 14 | 13 | 24 | 10 | 13 | 4 | 8 | 2 | 5 |
| Dakkhin Jalalpur | 45 | 64 | 16 | 14 | 13 | 24 | 10 | 13 | 4 | 8 | 2 | 5 |
| Phulsenna* | 239 | 241 | 59 | 63 | 79 | 81 | 64 | 58 | 30 | 31 | 7 | 8 |
| Shahjadpur (Part)* | 75 | 65 | 17 | 15 | 24 | 20 | 18 | 13 | 13 | 15 | 3 | 2 |
| Dakkhin Shahjadpur | 75 | 65 | 17 | 15 | 24 | 20 | 18 | 13 | 13 | 15 | 3 | 2 |
| Ward No. 07 | 676 | 511 | 164 | 158 | 193 | 163 | 211 | 126 | 91 | 53 | 17 | 11 |
| Adipait (Part)* | 160 | 164 | 46 | 43 | 43 | 45 | 29 | 44 | 32 | 28 | 10 | 4 |
| Dakkhin Adipait | 160 | 164 | 46 | 43 | 43 | 45 | 29 | 44 | 32 | 28 | 10 | 4 |
| Baghadoba (Part)* | 47 | 36 | 15 | 14 | 16 | 12 | 11 | 10 | 5 | 0 | 0 | 0 |

| Administrative Unit, Location and Community | Total | | 5-9 Years | | 10-14 Years | | 15-19 Years | | 20-24 Years | | 25-29 Years | |
|--|-------------|-------------|-------------|-------------|-------------|-------------|-------------|-------------|-------------|------------|-------------|------------|
| | Male | Female | Male | Female | Male | Female | Male | Female | Male | Female | Male | Female |
| 1 | 2 | 3 | 4 | 5 | 6 | 7 | 8 | 9 | 10 | 11 | 12 | 13 |
| Pashchim Baghdadoba | 47 | 36 | 15 | 14 | 16 | 12 | 11 | 10 | 5 | 0 | 0 | 0 |
| Gobindapur 1st Khanda (Part)* | 70 | 80 | 32 | 23 | 18 | 28 | 15 | 15 | 5 | 12 | 0 | 2 |
| Purba Nagerpara | 70 | 80 | 32 | 23 | 18 | 28 | 15 | 15 | 5 | 12 | 0 | 2 |
| Melandaha (Part)* | 399 | 231 | 71 | 78 | 116 | 78 | 156 | 57 | 49 | 13 | 7 | 5 |
| Baraipara | 161 | 147 | 47 | 46 | 55 | 49 | 44 | 39 | 11 | 10 | 4 | 3 |
| Purba Milikadanga | 238 | 84 | 24 | 32 | 61 | 29 | 112 | 18 | 38 | 3 | 3 | 2 |
| Ward No. 08 | 908 | 1021 | 224 | 206 | 406 | 360 | 190 | 377 | 70 | 61 | 18 | 17 |
| Basudebpur (Part)* | 26 | 17 | 3 | 3 | 10 | 4 | 10 | 6 | 3 | 3 | 0 | 1 |
| Uttar Basudebpur | 26 | 17 | 3 | 3 | 10 | 4 | 10 | 6 | 3 | 3 | 0 | 1 |
| Deolabari* | 51 | 42 | 16 | 12 | 19 | 13 | 11 | 13 | 4 | 2 | 1 | 2 |
| Gobindapur 1st Khanda (Part)* | 683 | 573 | 164 | 142 | 327 | 205 | 130 | 170 | 45 | 48 | 17 | 8 |
| Debpara | 100 | 104 | 26 | 24 | 41 | 36 | 23 | 32 | 6 | 10 | 4 | 2 |
| Gobindapur | 243 | 153 | 61 | 43 | 136 | 57 | 38 | 39 | 5 | 14 | 3 | 0 |
| Gobindapur Nagerpara | 205 | 177 | 49 | 46 | 76 | 66 | 51 | 47 | 22 | 14 | 7 | 4 |
| Melandaha Bazar | 135 | 139 | 28 | 29 | 74 | 46 | 18 | 52 | 12 | 10 | 3 | 2 |
| Kamdebbari (Part)* | 81 | 276 | 17 | 29 | 31 | 84 | 24 | 152 | 9 | 6 | 0 | 5 |
| Kamdebbari | 81 | 276 | 17 | 29 | 31 | 84 | 24 | 152 | 9 | 6 | 0 | 5 |
| Melandaha (Part)* | 67 | 113 | 24 | 20 | 19 | 54 | 15 | 36 | 9 | 2 | 0 | 1 |
| Pashchim Malikadanga | 67 | 113 | 24 | 20 | 19 | 54 | 15 | 36 | 9 | 2 | 0 | 1 |
| Ward No. 09 | 1328 | 1364 | 196 | 248 | 541 | 617 | 424 | 407 | 137 | 71 | 30 | 21 |
| Gobindapur 1st Khanda (Part)* | 1093 | 1154 | 143 | 186 | 453 | 547 | 364 | 354 | 116 | 54 | 17 | 13 |
| Gobindapur Nathpara | 30 | 41 | 11 | 20 | 10 | 9 | 6 | 7 | 2 | 5 | 1 | 0 |
| Kazirpara | 1008 | 1044 | 112 | 146 | 428 | 512 | 344 | 331 | 111 | 42 | 13 | 13 |
| Melandaha Bazar | 55 | 69 | 20 | 20 | 15 | 26 | 14 | 16 | 3 | 7 | 3 | 0 |
| Kamdeb Bari (Part)* | 61 | 61 | 15 | 15 | 25 | 22 | 13 | 12 | 4 | 7 | 4 | 5 |
| Kamdeb Bari | 61 | 61 | 15 | 15 | 25 | 22 | 13 | 12 | 4 | 7 | 4 | 5 |
| Pachurpara* | 174 | 149 | 38 | 47 | 63 | 48 | 47 | 41 | 17 | 10 | 9 | 3 |
| Panchurpara | 174 | 149 | 38 | 47 | 63 | 48 | 47 | 41 | 17 | 10 | 9 | 3 |
| Adra Union | 3040 | 2762 | 799 | 785 | 1075 | 962 | 775 | 671 | 293 | 261 | 98 | 83 |
| Rural | 3040 | 2762 | 799 | 785 | 1075 | 962 | 775 | 671 | 293 | 261 | 98 | 83 |
| Urban | 0 | 0 | 0 | 0 | 0 | 0 | 0 | 0 | 0 | 0 | 0 | 0 |
| Adra* | 586 | 504 | 151 | 139 | 220 | 189 | 157 | 118 | 42 | 42 | 16 | 16 |
| Pashchim Adra | 230 | 207 | 56 | 55 | 82 | 78 | 70 | 50 | 16 | 20 | 6 | 4 |
| Purba Adra | 356 | 297 | 95 | 84 | 138 | 111 | 87 | 68 | 26 | 22 | 10 | 12 |
| Araz Bagdia* | 29 | 23 | 11 | 4 | 9 | 9 | 6 | 5 | 1 | 4 | 2 | 1 |
| Baghadoba (Part)* | 689 | 641 | 200 | 182 | 243 | 229 | 152 | 140 | 68 | 60 | 26 | 30 |
| Alairpar | 201 | 180 | 58 | 46 | 66 | 66 | 45 | 27 | 17 | 24 | 15 | 17 |
| Dakkin Baghdadoba | 363 | 352 | 102 | 93 | 130 | 125 | 76 | 91 | 44 | 31 | 11 | 12 |
| Namabanda Baghdadoba | 125 | 109 | 40 | 43 | 47 | 38 | 31 | 22 | 7 | 5 | 0 | 1 |
| Baluata* | 133 | 132 | 32 | 45 | 40 | 34 | 38 | 31 | 16 | 14 | 7 | 8 |
| Changdaria* | 79 | 80 | 16 | 21 | 32 | 27 | 18 | 24 | 12 | 8 | 1 | 0 |
| Dosra Baluata* | 27 | 26 | 9 | 5 | 11 | 7 | 5 | 8 | 2 | 4 | 0 | 2 |
| Girda* | 83 | 59 | 19 | 20 | 35 | 20 | 21 | 17 | 7 | 2 | 1 | 0 |
| Gojamanika* | 175 | 162 | 46 | 52 | 63 | 61 | 41 | 33 | 21 | 12 | 4 | 4 |
| Gojamanika (Part) | 175 | 162 | 46 | 52 | 63 | 61 | 41 | 33 | 21 | 12 | 4 | 4 |
| Melandaha (Part)* | 223 | 176 | 58 | 46 | 88 | 69 | 56 | 45 | 17 | 14 | 4 | 2 |
| Melandaha | 223 | 176 | 58 | 46 | 88 | 69 | 56 | 45 | 17 | 14 | 4 | 2 |
| Melandaha Naoghata* | 110 | 121 | 27 | 33 | 29 | 36 | 28 | 25 | 17 | 21 | 9 | 6 |
| Tegharia* | 107 | 112 | 24 | 31 | 30 | 38 | 28 | 31 | 19 | 10 | 6 | 2 |
| Thuri* | 799 | 726 | 206 | 207 | 275 | 243 | 225 | 194 | 71 | 70 | 22 | 12 |
| Kuabaid | 105 | 81 | 24 | 23 | 46 | 28 | 27 | 17 | 5 | 11 | 3 | 2 |
| Kuchiamara | 91 | 66 | 17 | 11 | 34 | 30 | 29 | 18 | 9 | 6 | 2 | 1 |
| Pashchim Thuri | 156 | 118 | 51 | 29 | 44 | 40 | 43 | 33 | 14 | 11 | 4 | 5 |
| Purba Thuri | 131 | 123 | 32 | 36 | 38 | 36 | 41 | 36 | 15 | 13 | 5 | 2 |
| Tankipara | 280 | 291 | 68 | 93 | 101 | 95 | 79 | 75 | 24 | 26 | 8 | 2 |
| Zogalganj | 36 | 47 | 14 | 15 | 12 | 14 | 6 | 15 | 4 | 3 | 0 | 0 |
| Char Banipakuria Union | 4994 | 4622 | 1479 | 1340 | 1742 | 1748 | 1257 | 1089 | 399 | 340 | 117 | 105 |
| Rural | 4994 | 4622 | 1479 | 1340 | 1742 | 1748 | 1257 | 1089 | 399 | 340 | 117 | 105 |
| Urban | 0 | 0 | 0 | 0 | 0 | 0 | 0 | 0 | 0 | 0 | 0 | 0 |
| Atabari* | 136 | 115 | 42 | 25 | 43 | 47 | 36 | 27 | 14 | 16 | 1 | 0 |
| Bakai* | 211 | 221 | 60 | 73 | 74 | 71 | 53 | 52 | 15 | 16 | 9 | 9 |
| Bhabanipur* | 34 | 29 | 8 | 9 | 17 | 11 | 8 | 8 | 1 | 1 | 0 | 0 |
| Bhabki* | 543 | 585 | 135 | 164 | 180 | 218 | 154 | 135 | 59 | 54 | 15 | 14 |

| Administrative Unit, Location and Community | Total | | 5-9 Years | | 10-14 Years | | 15-19 Years | | 20-24 Years | | 25-29 Years | |
|--|-------------|-------------|-------------|-------------|-------------|-------------|-------------|------------|-------------|------------|-------------|-----------|
| | Male | Female | Male | Female | Male | Female | Male | Female | Male | Female | Male | Female |
| 1 | 2 | 3 | 4 | 5 | 6 | 7 | 8 | 9 | 10 | 11 | 12 | 13 |
| Bhangunidanga* | 115 | 107 | 31 | 27 | 40 | 31 | 30 | 28 | 10 | 9 | 4 | 12 |
| Char Banipakuria* | 1831 | 1632 | 530 | 445 | 667 | 668 | 463 | 384 | 131 | 102 | 40 | 33 |
| Betmari | 467 | 409 | 149 | 111 | 160 | 179 | 120 | 85 | 31 | 27 | 7 | 7 |
| Char Palisha Madhyapara | 507 | 437 | 168 | 134 | 189 | 180 | 121 | 101 | 20 | 16 | 9 | 6 |
| Char Palisha Purbapara | 436 | 397 | 103 | 100 | 155 | 142 | 131 | 105 | 37 | 35 | 10 | 15 |
| Char Palisha Uttarpara | 421 | 389 | 110 | 100 | 163 | 167 | 91 | 93 | 43 | 24 | 14 | 5 |
| Char Chandra (Part)* | 524 | 484 | 179 | 152 | 162 | 182 | 140 | 117 | 38 | 30 | 5 | 3 |
| Madhyerchar | 524 | 484 | 179 | 152 | 162 | 182 | 140 | 117 | 38 | 30 | 5 | 3 |
| Harinapai* | 166 | 167 | 54 | 46 | 61 | 63 | 32 | 42 | 15 | 10 | 4 | 6 |
| Mahiramkul* | 315 | 272 | 104 | 85 | 101 | 102 | 77 | 60 | 24 | 19 | 9 | 6 |
| Randhunigachha* | 139 | 121 | 45 | 37 | 43 | 49 | 36 | 24 | 10 | 9 | 5 | 2 |
| Rayerbakai* | 320 | 314 | 91 | 91 | 118 | 114 | 74 | 71 | 28 | 29 | 9 | 9 |
| Shihata* | 424 | 357 | 129 | 126 | 144 | 110 | 101 | 81 | 36 | 33 | 14 | 7 |
| Shihuri* | 236 | 218 | 71 | 60 | 92 | 82 | 53 | 60 | 18 | 12 | 2 | 4 |
| Durmut Union | 3138 | 2790 | 778 | 810 | 1079 | 1013 | 844 | 687 | 315 | 224 | 122 | 56 |
| Rural | 3016 | 2707 | 747 | 788 | 1043 | 983 | 808 | 666 | 298 | 216 | 120 | 54 |
| Urban | 122 | 83 | 31 | 22 | 36 | 30 | 36 | 21 | 17 | 8 | 2 | 2 |
| Ambaria* | 311 | 266 | 70 | 67 | 90 | 103 | 104 | 68 | 37 | 18 | 10 | 10 |
| Baherchar* | 122 | 83 | 31 | 22 | 36 | 30 | 36 | 21 | 17 | 8 | 2 | 2 |
| Char Pangshi* | 80 | 46 | 17 | 14 | 27 | 22 | 22 | 9 | 12 | 1 | 2 | 0 |
| Digar Kalabadha (1st Khanda)* | 39 | 30 | 14 | 12 | 10 | 10 | 10 | 5 | 3 | 3 | 2 | 0 |
| Digar Kalabadha (1st Part) | 39 | 30 | 14 | 12 | 10 | 10 | 10 | 5 | 3 | 3 | 2 | 0 |
| Durmut* | 455 | 415 | 128 | 125 | 157 | 139 | 101 | 111 | 44 | 32 | 25 | 8 |
| Gokulerpara* | 45 | 24 | 12 | 5 | 13 | 11 | 15 | 7 | 3 | 1 | 2 | 0 |
| Hamla* | 226 | 203 | 57 | 60 | 81 | 88 | 59 | 43 | 26 | 12 | 3 | 0 |
| Hatija* | 339 | 335 | 88 | 88 | 113 | 112 | 87 | 87 | 38 | 39 | 13 | 9 |
| Bir Hatija | 182 | 160 | 46 | 41 | 60 | 51 | 46 | 40 | 21 | 25 | 9 | 3 |
| Char Hatija | 157 | 175 | 42 | 47 | 53 | 61 | 41 | 47 | 17 | 14 | 4 | 6 |
| Jangalia* | 165 | 159 | 30 | 45 | 59 | 63 | 51 | 37 | 15 | 12 | 10 | 2 |
| Kalabadha* | 160 | 153 | 30 | 32 | 71 | 69 | 37 | 33 | 14 | 18 | 8 | 1 |
| Khudiarkanda* | 222 | 180 | 69 | 51 | 83 | 63 | 49 | 48 | 11 | 14 | 10 | 4 |
| Khudiakanda | 222 | 180 | 69 | 51 | 83 | 63 | 49 | 48 | 11 | 14 | 10 | 4 |
| Ruknai* | 376 | 288 | 96 | 99 | 134 | 99 | 97 | 64 | 36 | 18 | 13 | 8 |
| Sindura Fasal* | 71 | 85 | 13 | 27 | 26 | 30 | 22 | 23 | 5 | 2 | 5 | 3 |
| Sitanirband* | 64 | 76 | 16 | 19 | 23 | 30 | 15 | 17 | 4 | 7 | 6 | 3 |
| Sultankhali* | 150 | 140 | 46 | 30 | 48 | 59 | 43 | 36 | 9 | 14 | 4 | 1 |
| Surulia* | 313 | 307 | 61 | 114 | 108 | 85 | 96 | 78 | 41 | 25 | 7 | 5 |
| Fulkocho Union | 1447 | 1368 | 435 | 453 | 516 | 475 | 348 | 302 | 107 | 111 | 41 | 27 |
| Rural | 1447 | 1368 | 435 | 453 | 516 | 475 | 348 | 302 | 107 | 111 | 41 | 27 |
| Urban | 0 | 0 | 0 | 0 | 0 | 0 | 0 | 0 | 0 | 0 | 0 | 0 |
| Char Adiarpara* | 98 | 93 | 37 | 30 | 31 | 45 | 18 | 13 | 11 | 3 | 1 | 2 |
| Jatir Para | 98 | 93 | 37 | 30 | 31 | 45 | 18 | 13 | 11 | 3 | 1 | 2 |
| Fulkocho* | 433 | 419 | 129 | 141 | 167 | 138 | 102 | 94 | 28 | 37 | 7 | 9 |
| Deberchhara | 55 | 73 | 15 | 19 | 22 | 33 | 12 | 19 | 4 | 1 | 2 | 1 |
| Fulkocho | 318 | 281 | 98 | 105 | 128 | 89 | 74 | 58 | 16 | 24 | 2 | 5 |
| Kamalabari | 60 | 65 | 16 | 17 | 17 | 16 | 16 | 17 | 8 | 12 | 3 | 3 |
| Konamalancha (Part)* | 162 | 138 | 40 | 44 | 62 | 52 | 40 | 30 | 14 | 11 | 6 | 1 |
| Paharipatal* | 17 | 27 | 6 | 10 | 5 | 11 | 4 | 4 | 2 | 2 | 0 | 0 |
| Rajapur* | 63 | 75 | 13 | 20 | 19 | 21 | 18 | 25 | 9 | 7 | 4 | 2 |
| Rekhirpara* | 269 | 245 | 82 | 86 | 100 | 78 | 59 | 60 | 19 | 12 | 9 | 9 |
| Telipara* | 405 | 371 | 128 | 122 | 132 | 130 | 107 | 76 | 24 | 39 | 14 | 4 |
| Ghosherpara Union | 4972 | 4434 | 1439 | 1334 | 1883 | 1740 | 1188 | 989 | 350 | 283 | 112 | 88 |
| Rural | 4972 | 4434 | 1439 | 1334 | 1883 | 1740 | 1188 | 989 | 350 | 283 | 112 | 88 |
| Urban | 0 | 0 | 0 | 0 | 0 | 0 | 0 | 0 | 0 | 0 | 0 | 0 |
| Amirti* | 419 | 374 | 99 | 125 | 147 | 134 | 111 | 76 | 47 | 31 | 15 | 8 |
| Bade Palashtala* | 44 | 77 | 23 | 28 | 9 | 24 | 10 | 17 | 2 | 4 | 0 | 4 |
| Bagbari* | 643 | 583 | 154 | 169 | 267 | 244 | 180 | 118 | 31 | 38 | 11 | 14 |
| Bagbari | 45 | 53 | 12 | 16 | 23 | 27 | 9 | 8 | 1 | 1 | 0 | 1 |
| Char Bagbari | 79 | 82 | 17 | 30 | 32 | 21 | 23 | 24 | 5 | 4 | 2 | 3 |
| Dakkhin Bagbari | 97 | 89 | 23 | 21 | 43 | 41 | 24 | 17 | 6 | 9 | 1 | 1 |
| Maishkail | 214 | 168 | 50 | 45 | 92 | 72 | 60 | 33 | 7 | 11 | 5 | 7 |
| Taraf Ray | 90 | 79 | 17 | 23 | 34 | 35 | 35 | 16 | 3 | 4 | 1 | 1 |
| Top Bagbari | 118 | 112 | 35 | 34 | 43 | 48 | 29 | 20 | 9 | 9 | 2 | 1 |

| Administrative Unit, Location and Community | Total | | 5-9 Years | | 10-14 Years | | 15-19 Years | | 20-24 Years | | 25-29 Years | |
|--|-------------|-------------|-------------|-------------|-------------|-------------|-------------|------------|-------------|------------|-------------|-----------|
| | Male | Female | Male | Female | Male | Female | Male | Female | Male | Female | Male | Female |
| 1 | 2 | 3 | 4 | 5 | 6 | 7 | 8 | 9 | 10 | 11 | 12 | 13 |
| Banda Kandarpara* | 104 | 91 | 45 | 26 | 26 | 35 | 16 | 20 | 13 | 7 | 4 | 3 |
| Bangshi Beltail* | 394 | 241 | 125 | 89 | 173 | 98 | 69 | 31 | 18 | 19 | 9 | 4 |
| Bir Bangshi | 188 | 103 | 58 | 31 | 98 | 47 | 21 | 15 | 9 | 9 | 2 | 1 |
| Char Bangshi | 206 | 138 | 67 | 58 | 75 | 51 | 48 | 16 | 9 | 10 | 7 | 3 |
| Beltail Khayerpara* | 183 | 164 | 41 | 32 | 63 | 68 | 46 | 49 | 23 | 10 | 10 | 5 |
| Charalkandi* | 124 | 114 | 52 | 46 | 39 | 40 | 25 | 18 | 4 | 7 | 4 | 3 |
| Chhabilapur* | 782 | 664 | 220 | 222 | 331 | 257 | 174 | 148 | 43 | 30 | 14 | 7 |
| Akandapara | 96 | 94 | 26 | 35 | 39 | 35 | 25 | 16 | 6 | 8 | 0 | 0 |
| Dakkhin Chhabilapur | 94 | 116 | 27 | 43 | 35 | 42 | 27 | 26 | 5 | 4 | 0 | 1 |
| Pashchim Chhabilapur | 130 | 117 | 36 | 34 | 53 | 40 | 30 | 35 | 7 | 6 | 4 | 2 |
| Purba Chhabilapur | 337 | 258 | 105 | 84 | 133 | 106 | 70 | 60 | 20 | 7 | 9 | 1 |
| Uttar Chhabilapur | 125 | 79 | 26 | 26 | 71 | 34 | 22 | 11 | 5 | 5 | 1 | 3 |
| Ghosherpara* | 967 | 948 | 296 | 259 | 368 | 387 | 218 | 219 | 64 | 67 | 21 | 16 |
| Bir Ghosherpara | 428 | 393 | 120 | 98 | 178 | 168 | 90 | 90 | 26 | 32 | 14 | 5 |
| Char Ghosherpara | 539 | 555 | 176 | 161 | 190 | 219 | 128 | 129 | 38 | 35 | 7 | 11 |
| Kahetpara* | 176 | 143 | 46 | 28 | 59 | 62 | 55 | 39 | 10 | 10 | 6 | 4 |
| Nagerpara* | 134 | 98 | 41 | 32 | 46 | 31 | 36 | 23 | 9 | 8 | 2 | 4 |
| Pathanpara* | 327 | 305 | 111 | 106 | 119 | 118 | 60 | 63 | 34 | 15 | 3 | 3 |
| Saguna* | 675 | 632 | 186 | 172 | 236 | 242 | 188 | 168 | 52 | 37 | 13 | 13 |
| Bir Saguna | 213 | 199 | 59 | 65 | 72 | 71 | 65 | 50 | 17 | 9 | 0 | 4 |
| Char Saguna | 462 | 433 | 127 | 107 | 164 | 171 | 123 | 118 | 35 | 28 | 13 | 9 |
| Jhawgara Union | 4322 | 3937 | 1249 | 1160 | 1542 | 1517 | 1058 | 958 | 369 | 229 | 104 | 73 |
| Rural | 4322 | 3937 | 1249 | 1160 | 1542 | 1517 | 1058 | 958 | 369 | 229 | 104 | 73 |
| Urban | 0 | 0 | 0 | 0 | 0 | 0 | 0 | 0 | 0 | 0 | 0 | 0 |
| Bhatrabari* | 24 | 22 | 5 | 5 | 11 | 10 | 6 | 5 | 1 | 2 | 1 | 0 |
| Chanderbanda* | 97 | 65 | 31 | 28 | 32 | 26 | 20 | 8 | 9 | 3 | 5 | 0 |
| Dularbari* | 16 | 16 | 5 | 4 | 6 | 6 | 3 | 6 | 2 | 0 | 0 | 0 |
| Gutia* | 9 | 22 | 1 | 10 | 6 | 4 | 0 | 7 | 0 | 1 | 2 | 0 |
| Indrabari* | 466 | 469 | 142 | 126 | 147 | 179 | 120 | 116 | 47 | 43 | 10 | 5 |
| Pashchimpara | 297 | 302 | 90 | 77 | 90 | 118 | 80 | 73 | 31 | 30 | 6 | 4 |
| Purbapara | 169 | 167 | 52 | 49 | 57 | 61 | 40 | 43 | 16 | 13 | 4 | 1 |
| Jhawgara* | 901 | 799 | 228 | 198 | 307 | 312 | 253 | 229 | 86 | 47 | 27 | 13 |
| Daherpara | 232 | 215 | 65 | 50 | 85 | 81 | 64 | 59 | 13 | 20 | 5 | 5 |
| Dakkhin Jhawgara | 270 | 235 | 68 | 61 | 82 | 84 | 78 | 77 | 31 | 10 | 11 | 3 |
| Pashchim Jhawgara | 187 | 147 | 47 | 41 | 66 | 53 | 46 | 37 | 24 | 13 | 4 | 3 |
| Purba Jhawgara | 212 | 202 | 48 | 46 | 74 | 94 | 65 | 56 | 18 | 4 | 7 | 2 |
| Kapashatia* | 644 | 540 | 189 | 161 | 270 | 228 | 123 | 126 | 51 | 14 | 11 | 11 |
| Manki* | 246 | 238 | 80 | 72 | 87 | 95 | 56 | 56 | 19 | 11 | 4 | 4 |
| Pairbari* | 209 | 196 | 52 | 52 | 74 | 78 | 58 | 47 | 19 | 13 | 6 | 6 |
| Natun Pairbari | 73 | 49 | 17 | 12 | 24 | 20 | 24 | 11 | 7 | 5 | 1 | 1 |
| Pairbari | 136 | 147 | 35 | 40 | 50 | 58 | 34 | 36 | 12 | 8 | 5 | 5 |
| Rehai Palashtala* | 250 | 231 | 87 | 57 | 76 | 76 | 65 | 70 | 20 | 24 | 2 | 4 |
| Ruhili* | 359 | 344 | 114 | 113 | 133 | 135 | 84 | 74 | 16 | 13 | 12 | 9 |
| Sheikhsadi* | 647 | 561 | 167 | 193 | 235 | 205 | 170 | 128 | 62 | 26 | 13 | 9 |
| Sheikhsadi | 348 | 281 | 89 | 99 | 135 | 106 | 90 | 65 | 26 | 7 | 8 | 4 |
| Sheikhsadi Natunpara | 180 | 172 | 53 | 64 | 57 | 57 | 50 | 35 | 17 | 13 | 3 | 3 |
| Tupkarchar | 119 | 108 | 25 | 30 | 43 | 42 | 30 | 28 | 19 | 6 | 2 | 2 |
| Tagarchar* | 454 | 434 | 148 | 141 | 158 | 163 | 100 | 86 | 37 | 32 | 11 | 12 |
| Kulia Union | 3419 | 3199 | 992 | 1002 | 1255 | 1184 | 799 | 740 | 292 | 211 | 81 | 62 |
| Rural | 3025 | 2788 | 887 | 875 | 1128 | 1051 | 713 | 636 | 232 | 177 | 65 | 49 |
| Urban | 394 | 411 | 105 | 127 | 127 | 133 | 86 | 104 | 60 | 34 | 16 | 13 |
| Ballabhpur* | 110 | 116 | 36 | 30 | 43 | 53 | 20 | 30 | 10 | 3 | 1 | 0 |
| Bhaluka* | 285 | 241 | 76 | 72 | 126 | 88 | 62 | 61 | 15 | 17 | 6 | 3 |
| Chinitola* | 363 | 314 | 97 | 86 | 145 | 127 | 85 | 76 | 27 | 18 | 9 | 7 |
| Chinitola | 284 | 247 | 73 | 67 | 117 | 104 | 68 | 57 | 19 | 15 | 7 | 4 |
| Pirgachha | 79 | 67 | 24 | 19 | 28 | 23 | 17 | 19 | 8 | 3 | 2 | 3 |
| Daudkura* | 55 | 58 | 13 | 17 | 28 | 17 | 9 | 18 | 5 | 4 | 0 | 2 |
| Dephlapara* | 63 | 66 | 21 | 25 | 17 | 18 | 20 | 13 | 3 | 9 | 2 | 1 |
| Kangal Kursha* | 230 | 237 | 70 | 75 | 78 | 92 | 62 | 46 | 15 | 20 | 5 | 4 |
| Dhalir Bhita | 57 | 55 | 12 | 19 | 14 | 14 | 23 | 16 | 7 | 5 | 1 | 1 |
| Kangal Kursha | 173 | 182 | 58 | 56 | 64 | 78 | 39 | 30 | 8 | 15 | 4 | 3 |
| Kulia* | 519 | 495 | 158 | 161 | 190 | 190 | 119 | 106 | 41 | 26 | 11 | 12 |
| Pacha Bahala* | 376 | 338 | 95 | 115 | 142 | 114 | 94 | 85 | 40 | 18 | 5 | 6 |

| Administrative Unit, Location and Community | Total | | 5-9 Years | | 10-14 Years | | 15-19 Years | | 20-24 Years | | 25-29 Years | |
|--|-------------|-------------|-------------|-------------|-------------|-------------|-------------|-------------|-------------|------------|-------------|-----------|
| | Male | Female | Male | Female | Male | Female | Male | Female | Male | Female | Male | Female |
| 1 | 2 | 3 | 4 | 5 | 6 | 7 | 8 | 9 | 10 | 11 | 12 | 13 |
| Pacha Bahala | 313 | 285 | 75 | 99 | 117 | 91 | 83 | 72 | 34 | 17 | 4 | 6 |
| Puglipara | 63 | 53 | 20 | 16 | 25 | 23 | 11 | 13 | 6 | 1 | 1 | 0 |
| Sadipaiti* | 434 | 416 | 150 | 132 | 151 | 155 | 93 | 88 | 34 | 37 | 6 | 4 |
| Sadipati (Part-1) | 434 | 416 | 150 | 132 | 151 | 155 | 93 | 88 | 34 | 37 | 6 | 4 |
| Sadipati (2nd Portion)* | 128 | 103 | 39 | 36 | 54 | 36 | 28 | 27 | 5 | 4 | 2 | 0 |
| Sadipati (2nd Part) | 128 | 103 | 39 | 36 | 54 | 36 | 28 | 27 | 5 | 4 | 2 | 0 |
| Tanki* | 394 | 411 | 105 | 127 | 127 | 133 | 86 | 104 | 60 | 34 | 16 | 13 |
| Daudpur | 65 | 77 | 19 | 28 | 25 | 17 | 11 | 26 | 9 | 4 | 1 | 2 |
| Nayapara | 43 | 56 | 12 | 17 | 13 | 22 | 15 | 15 | 2 | 2 | 1 | 0 |
| Paragali | 54 | 60 | 14 | 16 | 16 | 14 | 12 | 18 | 9 | 7 | 3 | 5 |
| Ramarpara | 57 | 47 | 12 | 12 | 21 | 21 | 15 | 11 | 6 | 3 | 3 | 0 |
| Tanaki | 175 | 171 | 48 | 54 | 52 | 59 | 33 | 34 | 34 | 18 | 8 | 6 |
| Tarakandi* | 178 | 160 | 61 | 56 | 51 | 63 | 50 | 32 | 13 | 6 | 3 | 3 |
| Tegharia* | 284 | 244 | 71 | 70 | 103 | 98 | 71 | 54 | 24 | 15 | 15 | 7 |
| Mahmudpur Union | 6103 | 5320 | 1864 | 1721 | 2291 | 2101 | 1359 | 1107 | 475 | 315 | 114 | 76 |
| Rural | 6103 | 5320 | 1864 | 1721 | 2291 | 2101 | 1359 | 1107 | 475 | 315 | 114 | 76 |
| Urban | 0 | 0 | 0 | 0 | 0 | 0 | 0 | 0 | 0 | 0 | 0 | 0 |
| Banda Elangi* | 62 | 62 | 22 | 19 | 24 | 34 | 13 | 7 | 2 | 2 | 1 | 0 |
| Banda Elengi | 62 | 62 | 22 | 19 | 24 | 34 | 13 | 7 | 2 | 2 | 1 | 0 |
| Baniabari* | 530 | 424 | 181 | 139 | 175 | 166 | 127 | 80 | 37 | 35 | 10 | 4 |
| Imampur* | 286 | 258 | 90 | 81 | 95 | 92 | 69 | 66 | 25 | 15 | 7 | 4 |
| Khabuli* | 256 | 251 | 79 | 86 | 87 | 104 | 48 | 49 | 31 | 8 | 11 | 4 |
| Khasimara* | 570 | 589 | 178 | 197 | 190 | 190 | 135 | 150 | 57 | 42 | 10 | 10 |
| Khasimara | 291 | 306 | 94 | 96 | 101 | 101 | 63 | 86 | 30 | 22 | 3 | 1 |
| Purarchar | 124 | 104 | 32 | 38 | 41 | 32 | 33 | 24 | 13 | 9 | 5 | 1 |
| Putiapara | 155 | 179 | 52 | 63 | 48 | 57 | 39 | 40 | 14 | 11 | 2 | 8 |
| Mahmudpur* | 3001 | 2581 | 905 | 813 | 1192 | 1089 | 639 | 499 | 210 | 146 | 55 | 34 |
| Abaria | 300 | 255 | 84 | 82 | 116 | 118 | 75 | 37 | 17 | 15 | 8 | 3 |
| Banabandha | 105 | 70 | 38 | 25 | 44 | 29 | 17 | 13 | 3 | 2 | 3 | 1 |
| Char Mahmudpur | 731 | 629 | 211 | 204 | 295 | 271 | 161 | 111 | 53 | 36 | 11 | 7 |
| Gobindi | 554 | 474 | 172 | 163 | 215 | 184 | 117 | 97 | 42 | 27 | 8 | 3 |
| Kezaikata | 695 | 635 | 228 | 194 | 307 | 280 | 116 | 124 | 33 | 27 | 11 | 10 |
| Mahmudpur | 323 | 305 | 90 | 86 | 103 | 118 | 85 | 72 | 36 | 22 | 9 | 7 |
| Nalsia | 293 | 213 | 82 | 59 | 112 | 89 | 68 | 45 | 26 | 17 | 5 | 3 |
| Nanglapara Baga* | 86 | 75 | 26 | 24 | 28 | 26 | 22 | 20 | 8 | 3 | 2 | 2 |
| Payla* | 1312 | 1080 | 383 | 362 | 500 | 400 | 306 | 236 | 105 | 64 | 18 | 18 |
| Ag Payla | 444 | 405 | 131 | 122 | 165 | 166 | 109 | 91 | 33 | 20 | 6 | 6 |
| Charaldar | 124 | 101 | 47 | 38 | 39 | 33 | 24 | 23 | 10 | 6 | 4 | 1 |
| Pachh Payla | 606 | 490 | 173 | 166 | 240 | 174 | 135 | 104 | 50 | 35 | 8 | 11 |
| Roknaipara | 138 | 84 | 32 | 36 | 56 | 27 | 38 | 18 | 12 | 3 | 0 | 0 |
| Nangla Union | 3271 | 3057 | 957 | 959 | 1195 | 1127 | 758 | 727 | 283 | 185 | 78 | 59 |
| Rural | 3271 | 3057 | 957 | 959 | 1195 | 1127 | 758 | 727 | 283 | 185 | 78 | 59 |
| Urban | 0 | 0 | 0 | 0 | 0 | 0 | 0 | 0 | 0 | 0 | 0 | 0 |
| Banda Rouha* | 322 | 296 | 122 | 109 | 118 | 118 | 55 | 58 | 25 | 8 | 2 | 3 |
| Basudebpur (Part)* | 447 | 446 | 137 | 152 | 158 | 160 | 100 | 115 | 43 | 18 | 9 | 1 |
| Basudebpur | 141 | 144 | 42 | 50 | 37 | 49 | 41 | 40 | 20 | 5 | 1 | 0 |
| Kaurabaid | 119 | 132 | 41 | 46 | 46 | 48 | 21 | 34 | 6 | 3 | 5 | 1 |
| Rupshata | 187 | 170 | 54 | 56 | 75 | 63 | 38 | 41 | 17 | 10 | 3 | 0 |
| Bayradanga* | 179 | 139 | 43 | 44 | 69 | 55 | 51 | 31 | 10 | 8 | 6 | 1 |
| Deulabari* | 460 | 464 | 127 | 120 | 164 | 158 | 110 | 130 | 42 | 39 | 17 | 17 |
| Deulabari | 193 | 239 | 51 | 53 | 65 | 83 | 49 | 70 | 18 | 24 | 10 | 9 |
| Pramanikpara | 109 | 94 | 29 | 28 | 47 | 33 | 18 | 23 | 11 | 6 | 4 | 4 |
| Sardarpara | 158 | 131 | 47 | 39 | 52 | 42 | 43 | 37 | 13 | 9 | 3 | 4 |
| Gobindapur 2nd Khanda* | 732 | 697 | 188 | 220 | 273 | 249 | 179 | 161 | 71 | 52 | 21 | 15 |
| Bagurpara | 186 | 175 | 44 | 50 | 71 | 71 | 45 | 38 | 19 | 11 | 7 | 5 |
| Charaldar | 221 | 236 | 61 | 76 | 80 | 82 | 47 | 50 | 28 | 20 | 5 | 8 |
| Gobindapur | 194 | 179 | 46 | 55 | 69 | 56 | 57 | 52 | 16 | 14 | 6 | 2 |
| Majhband Nangla | 131 | 107 | 37 | 39 | 53 | 40 | 30 | 21 | 8 | 7 | 3 | 0 |
| Gobindapur 3rd Khanda* | 216 | 191 | 65 | 56 | 82 | 72 | 43 | 44 | 20 | 17 | 6 | 2 |
| Gobindapur | 43 | 40 | 11 | 11 | 15 | 9 | 10 | 11 | 5 | 7 | 2 | 2 |
| Kachhmir Tair | 24 | 23 | 9 | 7 | 10 | 9 | 3 | 6 | 1 | 1 | 1 | 0 |
| Natarkura | 149 | 128 | 45 | 38 | 57 | 54 | 30 | 27 | 14 | 9 | 3 | 0 |
| Haripur* | 475 | 414 | 148 | 124 | 165 | 160 | 115 | 97 | 36 | 24 | 11 | 9 |

| Administrative Unit, Location and Community | Total | | 5-9 Years | | 10-14 Years | | 15-19 Years | | 20-24 Years | | 25-29 Years | |
|--|--------------|--------------|--------------|--------------|--------------|--------------|--------------|--------------|-------------|-------------|-------------|-------------|
| | Male | Female | Male | Female | Male | Female | Male | Female | Male | Female | Male | Female |
| 1 | 2 | 3 | 4 | 5 | 6 | 7 | 8 | 9 | 10 | 11 | 12 | 13 |
| Haripur | 256 | 220 | 72 | 66 | 90 | 85 | 67 | 53 | 20 | 11 | 7 | 5 |
| Haripur Bhatipara | 55 | 47 | 13 | 8 | 24 | 21 | 12 | 13 | 5 | 4 | 1 | 1 |
| Pathalia | 164 | 147 | 63 | 50 | 51 | 54 | 36 | 31 | 11 | 9 | 3 | 3 |
| Nangla* | 440 | 410 | 127 | 134 | 166 | 155 | 105 | 91 | 36 | 19 | 6 | 11 |
| Munshi Nangla | 264 | 280 | 67 | 88 | 97 | 102 | 72 | 69 | 24 | 12 | 4 | 9 |
| Nalkuri | 110 | 86 | 35 | 33 | 44 | 33 | 21 | 13 | 8 | 6 | 2 | 1 |
| Naya Para | 66 | 44 | 25 | 13 | 25 | 20 | 12 | 9 | 4 | 1 | 0 | 1 |
| Nayanagar Union | 3616 | 3381 | 1030 | 998 | 1316 | 1276 | 889 | 801 | 287 | 232 | 94 | 74 |
| Rural | 3616 | 3381 | 1030 | 998 | 1316 | 1276 | 889 | 801 | 287 | 232 | 94 | 74 |
| Urban | 0 | 0 | 0 | 0 | 0 | 0 | 0 | 0 | 0 | 0 | 0 | 0 |
| Alokdia 1st Khanda* | 62 | 63 | 17 | 21 | 20 | 15 | 19 | 14 | 3 | 9 | 3 | 4 |
| Alokdia (Part-1) | 62 | 63 | 17 | 21 | 20 | 15 | 19 | 14 | 3 | 9 | 3 | 4 |
| Alokdia 2nd Khanda* | 55 | 49 | 20 | 17 | 20 | 18 | 11 | 12 | 3 | 2 | 1 | 0 |
| Alokdia (Part-2) | 55 | 49 | 20 | 17 | 20 | 18 | 11 | 12 | 3 | 2 | 1 | 0 |
| Bajaraddipara* | 154 | 176 | 56 | 53 | 41 | 54 | 38 | 43 | 11 | 14 | 8 | 12 |
| Bajarddipara | 154 | 176 | 56 | 53 | 41 | 54 | 38 | 43 | 11 | 14 | 8 | 12 |
| Banipakuria* | 62 | 69 | 21 | 18 | 22 | 33 | 13 | 18 | 5 | 0 | 1 | 0 |
| Burunga* | 287 | 284 | 103 | 94 | 110 | 119 | 55 | 51 | 18 | 15 | 1 | 5 |
| Chhinna* | 23 | 22 | 8 | 6 | 12 | 13 | 2 | 2 | 0 | 1 | 1 | 0 |
| Dagi* | 264 | 233 | 59 | 79 | 105 | 86 | 73 | 46 | 20 | 18 | 7 | 4 |
| Hat Gobindaganj* | 2 | 6 | 1 | 2 | 0 | 2 | 1 | 0 | 0 | 2 | 0 | 0 |
| Jalalpur (Part)* | 273 | 210 | 55 | 49 | 112 | 74 | 75 | 57 | 23 | 27 | 8 | 3 |
| Jalalpur | 273 | 210 | 55 | 49 | 112 | 74 | 75 | 57 | 23 | 27 | 8 | 3 |
| Kacharir Chhara* | 7 | 5 | 3 | 2 | 3 | 2 | 1 | 1 | 0 | 0 | 0 | 0 |
| Kamarerchar* | 454 | 381 | 144 | 132 | 182 | 158 | 98 | 77 | 22 | 11 | 8 | 3 |
| Kamarerchar (5 No Char) | 454 | 381 | 144 | 132 | 182 | 158 | 98 | 77 | 22 | 11 | 8 | 3 |
| Lakhipur* | 59 | 51 | 12 | 7 | 19 | 21 | 9 | 6 | 14 | 15 | 5 | 2 |
| Malancha* | 746 | 747 | 176 | 181 | 275 | 262 | 195 | 217 | 67 | 60 | 33 | 27 |
| Mamabhagina* | 49 | 53 | 14 | 23 | 23 | 19 | 8 | 9 | 3 | 2 | 1 | 0 |
| Megharbari* | 433 | 415 | 122 | 126 | 145 | 159 | 113 | 108 | 45 | 16 | 8 | 6 |
| Sadhupur* | 587 | 520 | 183 | 163 | 198 | 209 | 158 | 120 | 41 | 24 | 7 | 4 |
| Udnapara (2nd Khanda)* | 10 | 5 | 4 | 2 | 2 | 2 | 4 | 1 | 0 | 0 | 0 | 0 |
| Udnapara(Part-2) | 10 | 5 | 4 | 2 | 2 | 2 | 4 | 1 | 0 | 0 | 0 | 0 |
| Udnapara (1st Khanda)* | 60 | 69 | 22 | 19 | 18 | 22 | 12 | 12 | 6 | 13 | 2 | 3 |
| Udnapara (Part-1) | 60 | 69 | 22 | 19 | 18 | 22 | 12 | 12 | 6 | 13 | 2 | 3 |
| Ukhra* | 29 | 23 | 10 | 4 | 9 | 8 | 4 | 7 | 6 | 3 | 0 | 1 |
| Shyampur Union | 2359 | 2175 | 675 | 758 | 922 | 812 | 531 | 448 | 188 | 115 | 43 | 42 |
| Rural | 2359 | 2175 | 675 | 758 | 922 | 812 | 531 | 448 | 188 | 115 | 43 | 42 |
| Urban | 0 | 0 | 0 | 0 | 0 | 0 | 0 | 0 | 0 | 0 | 0 | 0 |
| Goalinirchar* | 2245 | 2085 | 648 | 731 | 885 | 788 | 508 | 421 | 167 | 105 | 37 | 40 |
| Amdanga (Part) | 113 | 126 | 35 | 52 | 40 | 41 | 27 | 27 | 8 | 4 | 3 | 2 |
| Balurchar | 461 | 417 | 140 | 167 | 176 | 160 | 101 | 72 | 36 | 13 | 8 | 5 |
| Baulerpara | 107 | 76 | 26 | 24 | 52 | 32 | 23 | 12 | 5 | 4 | 1 | 4 |
| Char Basanta | 302 | 301 | 85 | 99 | 125 | 106 | 71 | 65 | 14 | 23 | 7 | 8 |
| Char No.2 | 130 | 108 | 42 | 36 | 54 | 47 | 28 | 20 | 4 | 5 | 2 | 0 |
| Gobindi | 111 | 102 | 38 | 28 | 37 | 33 | 19 | 31 | 15 | 7 | 2 | 3 |
| Kezaikata | 249 | 252 | 69 | 78 | 101 | 110 | 58 | 52 | 17 | 9 | 4 | 3 |
| Shaympur | 289 | 264 | 78 | 85 | 111 | 101 | 66 | 59 | 29 | 15 | 5 | 4 |
| Tupkerchar | 483 | 439 | 135 | 162 | 189 | 158 | 115 | 83 | 39 | 25 | 5 | 11 |
| Pratapjhagri* | 114 | 90 | 27 | 27 | 37 | 24 | 23 | 27 | 21 | 10 | 6 | 2 |
| Sarishabari Upazila | 48221 | 43130 | 13259 | 12231 | 16336 | 15587 | 12525 | 10719 | 4644 | 3549 | 1457 | 1044 |
| Rural | 38497 | 34109 | 10598 | 9715 | 13029 | 12520 | 10043 | 8406 | 3707 | 2669 | 1120 | 799 |
| Urban | 9724 | 9021 | 2661 | 2516 | 3307 | 3067 | 2482 | 2313 | 937 | 880 | 337 | 245 |
| Sarishabari Paurashava | 7989 | 7419 | 2189 | 2072 | 2731 | 2493 | 2047 | 1925 | 757 | 734 | 265 | 195 |
| Ward No. 01 | 1477 | 1377 | 410 | 353 | 482 | 441 | 388 | 353 | 149 | 175 | 48 | 55 |
| Dhanata* | 477 | 386 | 120 | 107 | 154 | 124 | 139 | 100 | 47 | 42 | 17 | 13 |
| Bir Dhanata | 253 | 178 | 66 | 44 | 77 | 55 | 77 | 46 | 24 | 27 | 9 | 6 |
| Char Dhanata | 224 | 208 | 54 | 63 | 77 | 69 | 62 | 54 | 23 | 15 | 8 | 7 |
| Satpoa* | 1000 | 991 | 290 | 246 | 328 | 317 | 249 | 253 | 102 | 133 | 31 | 42 |
| Ward No. 02 | 1010 | 1054 | 267 | 259 | 348 | 333 | 224 | 303 | 118 | 130 | 53 | 29 |
| Bhurarbari* | 736 | 789 | 198 | 178 | 233 | 233 | 167 | 235 | 89 | 119 | 49 | 24 |
| Aramnagar | 282 | 277 | 74 | 50 | 82 | 87 | 64 | 73 | 39 | 55 | 23 | 12 |
| Aramnagar Bazar | 281 | 341 | 82 | 76 | 97 | 87 | 50 | 126 | 31 | 42 | 21 | 10 |

| Administrative Unit, Location and Community | Total | | 5-9 Years | | 10-14 Years | | 15-19 Years | | 20-24 Years | | 25-29 Years | |
|--|-------------|-------------|-------------|-------------|-------------|-------------|-------------|-------------|-------------|------------|-------------|-----------|
| | Male | Female | Male | Female | Male | Female | Male | Female | Male | Female | Male | Female |
| 1 | 2 | 3 | 4 | 5 | 6 | 7 | 8 | 9 | 10 | 11 | 12 | 13 |
| Bankaraouha | 3 | 1 | 0 | 0 | 1 | 1 | 1 | 0 | 1 | 0 | 0 | 0 |
| Bhurarbari | 170 | 170 | 42 | 52 | 53 | 58 | 52 | 36 | 18 | 22 | 5 | 2 |
| Samarthabari* | 274 | 265 | 69 | 81 | 115 | 100 | 57 | 68 | 29 | 11 | 4 | 5 |
| Jhalupara | 71 | 73 | 23 | 19 | 26 | 35 | 13 | 17 | 9 | 1 | 0 | 1 |
| Samarthabari | 203 | 192 | 46 | 62 | 89 | 65 | 44 | 51 | 20 | 10 | 4 | 4 |
| Ward No. 03 | 906 | 828 | 262 | 234 | 298 | 324 | 219 | 190 | 100 | 58 | 27 | 22 |
| Balardiar* | 656 | 574 | 194 | 166 | 230 | 238 | 151 | 126 | 65 | 36 | 16 | 8 |
| Mulbari* | 250 | 254 | 68 | 68 | 68 | 86 | 68 | 64 | 35 | 22 | 11 | 14 |
| Mulbari Talukdarpara | 250 | 254 | 68 | 68 | 68 | 86 | 68 | 64 | 35 | 22 | 11 | 14 |
| Ward No. 04 | 707 | 694 | 175 | 181 | 244 | 201 | 202 | 200 | 64 | 81 | 22 | 31 |
| Bil Itaria* | 5 | 3 | 1 | 1 | 3 | 2 | 1 | 0 | 0 | 0 | 0 | 0 |
| Bil Shimla* | 10 | 8 | 1 | 2 | 3 | 2 | 3 | 0 | 1 | 4 | 2 | 0 |
| Shimla Gopinath (Part)* | 687 | 682 | 172 | 178 | 236 | 197 | 196 | 199 | 63 | 77 | 20 | 31 |
| Shimla Bazar | 687 | 682 | 172 | 178 | 236 | 197 | 196 | 199 | 63 | 77 | 20 | 31 |
| Shimla Raghunath* | 5 | 1 | 1 | 0 | 2 | 0 | 2 | 1 | 0 | 0 | 0 | 0 |
| Ward No. 05 | 1043 | 1008 | 308 | 313 | 371 | 345 | 257 | 246 | 77 | 83 | 30 | 21 |
| Bangali (Part)* | 473 | 468 | 133 | 152 | 180 | 167 | 117 | 108 | 28 | 31 | 15 | 10 |
| Kamrabad | 473 | 468 | 133 | 152 | 180 | 167 | 117 | 108 | 28 | 31 | 15 | 10 |
| Shimla Gopinath (Part)* | 570 | 540 | 175 | 161 | 191 | 178 | 140 | 138 | 49 | 52 | 15 | 11 |
| Shimla Palli | 570 | 540 | 175 | 161 | 191 | 178 | 140 | 138 | 49 | 52 | 15 | 11 |
| Ward No. 06 | 1072 | 817 | 268 | 252 | 420 | 273 | 263 | 214 | 94 | 62 | 27 | 16 |
| Chak Hatbari* | 124 | 96 | 49 | 23 | 39 | 39 | 29 | 22 | 5 | 9 | 2 | 3 |
| Diar Krishna (1st Khanda)* | 111 | 121 | 31 | 34 | 36 | 33 | 28 | 38 | 12 | 15 | 4 | 1 |
| Diar Krishnai (1st Khanda) | 111 | 121 | 31 | 34 | 36 | 33 | 28 | 38 | 12 | 15 | 4 | 1 |
| Diar Krisna (2nd Khanda)* | 24 | 31 | 7 | 5 | 8 | 14 | 3 | 9 | 5 | 3 | 1 | 0 |
| Diar Krishnai (2nd Khanda) | 24 | 31 | 7 | 5 | 8 | 14 | 3 | 9 | 5 | 3 | 1 | 0 |
| Haluaghat Shimla Madhab* | 19 | 21 | 5 | 8 | 6 | 8 | 6 | 3 | 2 | 1 | 0 | 1 |
| Katiarbari* | 79 | 63 | 17 | 25 | 26 | 19 | 24 | 13 | 8 | 6 | 4 | 0 |
| Shimla Bhagabat* | 19 | 9 | 4 | 2 | 6 | 4 | 6 | 2 | 3 | 0 | 0 | 1 |
| Shimla Baghabat | 19 | 9 | 4 | 2 | 6 | 4 | 6 | 2 | 3 | 0 | 0 | 1 |
| Shimla Chand* | 38 | 28 | 7 | 10 | 15 | 11 | 12 | 7 | 4 | 0 | 0 | 0 |
| Shimla Madhab Konabari* | 249 | 218 | 82 | 74 | 76 | 74 | 63 | 53 | 23 | 14 | 5 | 3 |
| Shimla Manohar Maizbari* | 409 | 230 | 66 | 71 | 208 | 71 | 92 | 67 | 32 | 14 | 11 | 7 |
| Ward No. 07 | 631 | 633 | 209 | 189 | 198 | 211 | 167 | 166 | 39 | 56 | 18 | 11 |
| Bangali (Part)* | 631 | 633 | 209 | 189 | 198 | 211 | 167 | 166 | 39 | 56 | 18 | 11 |
| Bangalipara Bausi Bazar | 455 | 488 | 146 | 144 | 143 | 156 | 122 | 129 | 31 | 48 | 13 | 11 |
| Ezrapara | 176 | 145 | 63 | 45 | 55 | 55 | 45 | 37 | 8 | 8 | 5 | 0 |
| Ward No. 08 | 535 | 466 | 112 | 124 | 172 | 158 | 174 | 126 | 56 | 51 | 21 | 7 |
| Bangali (Part)* | 535 | 466 | 112 | 124 | 172 | 158 | 174 | 126 | 56 | 51 | 21 | 7 |
| Bausi | 535 | 466 | 112 | 124 | 172 | 158 | 174 | 126 | 56 | 51 | 21 | 7 |
| Ward No. 09 | 608 | 542 | 178 | 167 | 198 | 207 | 153 | 127 | 60 | 38 | 19 | 3 |
| Bangali (Part)* | 608 | 542 | 178 | 167 | 198 | 207 | 153 | 127 | 60 | 38 | 19 | 3 |
| Bangali Chandanpur | 182 | 154 | 56 | 46 | 66 | 57 | 36 | 38 | 18 | 12 | 6 | 1 |
| Bausi Gazaria | 98 | 107 | 19 | 27 | 29 | 50 | 33 | 22 | 12 | 8 | 5 | 0 |
| Chak Bangali | 69 | 51 | 13 | 15 | 20 | 12 | 23 | 20 | 9 | 4 | 4 | 0 |
| Char Bangali | 171 | 154 | 66 | 52 | 60 | 64 | 33 | 28 | 10 | 9 | 2 | 1 |
| Naogala | 88 | 76 | 24 | 27 | 23 | 24 | 28 | 19 | 11 | 5 | 2 | 1 |
| Aona Union | 4590 | 3920 | 1167 | 1113 | 1574 | 1398 | 1178 | 1018 | 516 | 303 | 155 | 88 |
| Rural | 4590 | 3920 | 1167 | 1113 | 1574 | 1398 | 1178 | 1018 | 516 | 303 | 155 | 88 |
| Urban | 0 | 0 | 0 | 0 | 0 | 0 | 0 | 0 | 0 | 0 | 0 | 0 |
| Aona* | 72 | 65 | 23 | 30 | 22 | 23 | 19 | 11 | 8 | 1 | 0 | 0 |
| Barikandi* | 20 | 15 | 6 | 4 | 8 | 6 | 5 | 5 | 1 | 0 | 0 | 0 |
| Dayalpur* | 1025 | 913 | 265 | 255 | 344 | 302 | 234 | 247 | 135 | 83 | 47 | 26 |
| Batikamari | 168 | 181 | 48 | 44 | 50 | 73 | 42 | 41 | 22 | 16 | 6 | 7 |
| Daulatpur | 610 | 514 | 157 | 140 | 216 | 159 | 133 | 148 | 74 | 50 | 30 | 17 |
| Mendarber | 155 | 116 | 33 | 37 | 47 | 34 | 40 | 35 | 27 | 9 | 8 | 1 |
| Rampur | 92 | 102 | 27 | 34 | 31 | 36 | 19 | 23 | 12 | 8 | 3 | 1 |
| Ghuncha* | 111 | 93 | 22 | 28 | 38 | 39 | 35 | 20 | 13 | 5 | 3 | 1 |
| Goal Bathan* | 225 | 139 | 50 | 40 | 88 | 51 | 61 | 30 | 18 | 13 | 8 | 5 |
| Kalikapur* | 95 | 76 | 27 | 28 | 37 | 26 | 20 | 12 | 10 | 7 | 1 | 3 |
| Kulpal* | 303 | 254 | 77 | 88 | 95 | 71 | 90 | 76 | 28 | 14 | 13 | 5 |
| Kumarpara* | 174 | 156 | 47 | 39 | 61 | 61 | 42 | 40 | 19 | 14 | 5 | 2 |
| Kurulia Patal* | 185 | 182 | 36 | 53 | 66 | 70 | 51 | 47 | 26 | 9 | 6 | 3 |

| Administrative Unit, Location and Community | Total | | 5-9 Years | | 10-14 Years | | 15-19 Years | | 20-24 Years | | 25-29 Years | |
|---|-------------|-------------|-------------|-------------|-------------|-------------|-------------|-------------|-------------|------------|-------------|------------|
| | Male | Female | Male | Female | Male | Female | Male | Female | Male | Female | Male | Female |
| 1 | 2 | 3 | 4 | 5 | 6 | 7 | 8 | 9 | 10 | 11 | 12 | 13 |
| Natherpara* | 272 | 235 | 76 | 62 | 98 | 90 | 72 | 73 | 22 | 9 | 4 | 1 |
| Kashinathpur (Part) | 44 | 38 | 15 | 9 | 14 | 15 | 9 | 12 | 5 | 2 | 1 | 0 |
| Natherpara | 128 | 102 | 29 | 26 | 54 | 47 | 35 | 26 | 9 | 3 | 1 | 0 |
| Tikrapara | 100 | 95 | 32 | 27 | 30 | 28 | 28 | 35 | 8 | 4 | 2 | 1 |
| Panchashi* | 574 | 495 | 168 | 157 | 196 | 188 | 143 | 114 | 53 | 28 | 14 | 8 |
| Taraniata* | 673 | 608 | 167 | 156 | 246 | 222 | 169 | 161 | 63 | 52 | 28 | 17 |
| Chandpur | 85 | 71 | 23 | 16 | 20 | 26 | 21 | 16 | 10 | 10 | 11 | 3 |
| Kabariabari | 291 | 271 | 81 | 80 | 106 | 101 | 72 | 65 | 26 | 17 | 6 | 8 |
| Kashinathpur (Part) | 167 | 123 | 39 | 31 | 74 | 46 | 38 | 36 | 12 | 9 | 4 | 1 |
| Taraniata | 130 | 143 | 24 | 29 | 46 | 49 | 38 | 44 | 15 | 16 | 7 | 5 |
| Thalulla* | 861 | 689 | 203 | 173 | 275 | 249 | 237 | 182 | 120 | 68 | 26 | 17 |
| Bhatara Union | 4809 | 4463 | 1346 | 1228 | 1669 | 1617 | 1292 | 1190 | 409 | 343 | 93 | 85 |
| Rural | 4809 | 4463 | 1346 | 1228 | 1669 | 1617 | 1292 | 1190 | 409 | 343 | 93 | 85 |
| Urban | 0 | 0 | 0 | 0 | 0 | 0 | 0 | 0 | 0 | 0 | 0 | 0 |
| Bangali (Part)* | 338 | 303 | 82 | 91 | 141 | 112 | 80 | 70 | 30 | 25 | 5 | 5 |
| Bausi Dopadah | 24 | 32 | 8 | 4 | 7 | 11 | 4 | 7 | 5 | 9 | 0 | 1 |
| Bausi Gazaria | 77 | 47 | 19 | 16 | 34 | 17 | 16 | 14 | 8 | 0 | 0 | 0 |
| Choukha | 87 | 74 | 19 | 18 | 39 | 32 | 21 | 15 | 7 | 7 | 1 | 2 |
| Nayapara | 45 | 56 | 9 | 23 | 24 | 16 | 8 | 12 | 3 | 4 | 1 | 1 |
| Periata | 84 | 74 | 23 | 23 | 33 | 32 | 21 | 17 | 4 | 1 | 3 | 1 |
| Nichintpur | 21 | 20 | 4 | 7 | 4 | 4 | 10 | 5 | 3 | 4 | 0 | 0 |
| Barai Patal* | 192 | 186 | 62 | 43 | 71 | 70 | 36 | 51 | 15 | 18 | 8 | 4 |
| Bhatara* | 919 | 917 | 235 | 252 | 333 | 315 | 261 | 263 | 72 | 66 | 18 | 21 |
| Bhatara | 490 | 536 | 123 | 138 | 177 | 173 | 140 | 168 | 42 | 47 | 8 | 10 |
| Gopinathpur | 100 | 86 | 33 | 28 | 35 | 32 | 23 | 19 | 6 | 4 | 3 | 3 |
| Kasaripara | 60 | 64 | 11 | 19 | 27 | 25 | 17 | 17 | 3 | 2 | 2 | 1 |
| Mohanganj | 23 | 15 | 6 | 5 | 9 | 8 | 6 | 1 | 2 | 1 | 0 | 0 |
| Parpara | 204 | 170 | 52 | 46 | 69 | 63 | 64 | 46 | 16 | 11 | 3 | 4 |
| Uderpara | 42 | 46 | 10 | 16 | 16 | 14 | 11 | 12 | 3 | 1 | 2 | 3 |
| Bhebla* | 258 | 232 | 75 | 61 | 86 | 90 | 77 | 66 | 17 | 13 | 3 | 2 |
| Chandanpur* | 106 | 114 | 31 | 36 | 41 | 39 | 22 | 28 | 9 | 9 | 3 | 2 |
| Char Hariipur* | 447 | 394 | 146 | 114 | 125 | 148 | 127 | 105 | 41 | 23 | 8 | 4 |
| Dhopadaha* | 249 | 199 | 70 | 56 | 74 | 67 | 71 | 53 | 28 | 20 | 6 | 3 |
| Fulbaria* | 383 | 332 | 95 | 89 | 129 | 122 | 112 | 76 | 43 | 34 | 4 | 11 |
| Jolarkhupi* | 33 | 23 | 12 | 9 | 8 | 7 | 10 | 6 | 3 | 1 | 0 | 0 |
| Joynagar* | 355 | 306 | 97 | 74 | 121 | 109 | 102 | 94 | 29 | 21 | 6 | 8 |
| Kalarchhara* | 48 | 34 | 14 | 5 | 14 | 13 | 12 | 11 | 6 | 5 | 2 | 0 |
| Krishna Rambari Mahishabaduria (2nd Khanda)* | 67 | 66 | 4 | 12 | 26 | 29 | 28 | 17 | 4 | 8 | 5 | 0 |
| Krishnarambari | 67 | 66 | 4 | 12 | 26 | 29 | 28 | 17 | 4 | 8 | 5 | 0 |
| Krishnapur* | 220 | 211 | 73 | 90 | 76 | 77 | 51 | 32 | 17 | 8 | 3 | 4 |
| Kuturia* | 183 | 200 | 51 | 56 | 60 | 79 | 54 | 54 | 15 | 5 | 3 | 6 |
| Maguriapara* | 99 | 99 | 31 | 27 | 39 | 38 | 21 | 27 | 6 | 5 | 2 | 2 |
| Mahisha Bhaduria (1st Portion)* | 391 | 354 | 93 | 91 | 148 | 119 | 99 | 107 | 42 | 29 | 9 | 8 |
| Mahis Baduria | 391 | 354 | 93 | 91 | 148 | 119 | 99 | 107 | 42 | 29 | 9 | 8 |
| Pakhadubi* | 293 | 250 | 105 | 69 | 91 | 95 | 78 | 59 | 16 | 26 | 3 | 1 |
| Phuldaha* | 228 | 243 | 70 | 53 | 86 | 88 | 51 | 71 | 16 | 27 | 5 | 4 |
| Doail Union | 6158 | 5527 | 1716 | 1552 | 2014 | 1985 | 1522 | 1328 | 682 | 502 | 224 | 160 |
| Rural | 6158 | 5527 | 1716 | 1552 | 2014 | 1985 | 1522 | 1328 | 682 | 502 | 224 | 160 |
| Urban | 0 | 0 | 0 | 0 | 0 | 0 | 0 | 0 | 0 | 0 | 0 | 0 |
| Balia* | 630 | 571 | 178 | 163 | 216 | 230 | 139 | 119 | 78 | 44 | 19 | 15 |
| Balia | 295 | 232 | 77 | 58 | 111 | 96 | 64 | 44 | 33 | 26 | 10 | 8 |
| Char Balia | 335 | 339 | 101 | 105 | 105 | 134 | 75 | 75 | 45 | 18 | 9 | 7 |
| Bhabanipur* | 496 | 444 | 129 | 105 | 170 | 159 | 131 | 117 | 55 | 46 | 11 | 17 |
| Bhabanipur | 294 | 271 | 82 | 76 | 100 | 100 | 80 | 68 | 26 | 23 | 6 | 4 |
| Loknathpur | 54 | 63 | 10 | 9 | 19 | 25 | 18 | 17 | 6 | 6 | 1 | 6 |
| Garadoba | 148 | 110 | 37 | 20 | 51 | 34 | 33 | 32 | 23 | 17 | 4 | 7 |
| Chaparkona* | 888 | 772 | 239 | 183 | 286 | 279 | 231 | 189 | 99 | 83 | 33 | 38 |
| Chaparkona | 575 | 502 | 142 | 120 | 194 | 169 | 146 | 132 | 66 | 57 | 27 | 24 |
| Decreeibanda | 209 | 199 | 68 | 51 | 61 | 80 | 52 | 37 | 23 | 19 | 5 | 12 |
| Kolarpar | 47 | 37 | 16 | 7 | 10 | 16 | 15 | 11 | 6 | 2 | 0 | 1 |
| Purbachar | 57 | 34 | 13 | 5 | 21 | 14 | 18 | 9 | 4 | 5 | 1 | 1 |
| Doail* | 1488 | 1400 | 449 | 432 | 487 | 504 | 363 | 329 | 139 | 104 | 50 | 31 |

| Administrative Unit, Location and Community | Total | | 5-9 Years | | 10-14 Years | | 15-19 Years | | 20-24 Years | | 25-29 Years | |
|--|-------------|-------------|-------------|-------------|-------------|-------------|-------------|-------------|-------------|------------|-------------|------------|
| | Male | Female | Male | Female | Male | Female | Male | Female | Male | Female | Male | Female |
| 1 | 2 | 3 | 4 | 5 | 6 | 7 | 8 | 9 | 10 | 11 | 12 | 13 |
| Doail | 737 | 629 | 228 | 210 | 248 | 229 | 185 | 142 | 64 | 39 | 12 | 9 |
| Gobindapur | 176 | 177 | 54 | 56 | 54 | 67 | 48 | 35 | 12 | 12 | 8 | 7 |
| Kazir Sadar | 48 | 48 | 16 | 13 | 20 | 19 | 10 | 15 | 2 | 1 | 0 | 0 |
| Krishnapur | 154 | 168 | 54 | 60 | 36 | 52 | 41 | 37 | 14 | 14 | 9 | 5 |
| Panchanandapur | 68 | 72 | 18 | 18 | 20 | 21 | 15 | 18 | 11 | 15 | 4 | 0 |
| Parmanandapur | 112 | 111 | 31 | 27 | 42 | 47 | 25 | 29 | 10 | 6 | 4 | 2 |
| Ramanandapur | 134 | 126 | 34 | 33 | 41 | 44 | 29 | 30 | 19 | 12 | 11 | 7 |
| Rampur | 59 | 69 | 14 | 15 | 26 | 25 | 10 | 23 | 7 | 5 | 2 | 1 |
| Dolbhati* | 404 | 389 | 104 | 103 | 141 | 144 | 88 | 78 | 44 | 50 | 27 | 14 |
| Dolbhati | 308 | 317 | 68 | 78 | 111 | 117 | 71 | 65 | 36 | 44 | 22 | 13 |
| Harkhali | 96 | 72 | 36 | 25 | 30 | 27 | 17 | 13 | 8 | 6 | 5 | 1 |
| Gramnikai* | 324 | 274 | 78 | 78 | 112 | 96 | 97 | 77 | 31 | 17 | 6 | 6 |
| Adachaki | 151 | 110 | 38 | 35 | 50 | 34 | 45 | 34 | 16 | 6 | 2 | 1 |
| Gramnikai | 131 | 127 | 28 | 34 | 52 | 51 | 42 | 33 | 6 | 6 | 3 | 3 |
| Mahishakandi | 42 | 37 | 12 | 9 | 10 | 11 | 10 | 10 | 9 | 5 | 1 | 2 |
| Hasra Majhail* | 727 | 622 | 197 | 149 | 211 | 199 | 198 | 181 | 91 | 76 | 30 | 17 |
| Hasra | 224 | 201 | 58 | 40 | 60 | 70 | 59 | 63 | 35 | 22 | 12 | 6 |
| Majalia | 427 | 357 | 109 | 90 | 129 | 106 | 121 | 104 | 52 | 47 | 16 | 10 |
| Prasadpur | 76 | 64 | 30 | 19 | 22 | 23 | 18 | 14 | 4 | 7 | 2 | 1 |
| Hatbari* | 657 | 541 | 187 | 181 | 209 | 189 | 153 | 123 | 78 | 38 | 30 | 10 |
| Char Hatbari | 280 | 224 | 68 | 70 | 77 | 77 | 80 | 52 | 41 | 19 | 14 | 6 |
| Hatbari | 377 | 317 | 119 | 111 | 132 | 112 | 73 | 71 | 37 | 19 | 16 | 4 |
| Rayderpara* | 404 | 383 | 116 | 116 | 123 | 134 | 96 | 87 | 55 | 35 | 14 | 11 |
| Rayderpara | 334 | 281 | 93 | 80 | 105 | 96 | 80 | 66 | 43 | 29 | 13 | 10 |
| Udnapara | 70 | 102 | 23 | 36 | 18 | 38 | 16 | 21 | 12 | 6 | 1 | 1 |
| Sasharbal* | 81 | 81 | 25 | 24 | 35 | 31 | 13 | 17 | 7 | 8 | 1 | 1 |
| Tangail Rajibdia* | 59 | 50 | 14 | 18 | 24 | 20 | 13 | 11 | 5 | 1 | 3 | 0 |
| Kamrabad Union | 2587 | 2360 | 731 | 642 | 900 | 865 | 648 | 617 | 253 | 177 | 55 | 59 |
| Rural | 2587 | 2360 | 731 | 642 | 900 | 865 | 648 | 617 | 253 | 177 | 55 | 59 |
| Urban | 0 | 0 | 0 | 0 | 0 | 0 | 0 | 0 | 0 | 0 | 0 | 0 |
| Banda Baula* | 5 | 5 | 2 | 3 | 2 | 0 | 1 | 2 | 0 | 0 | 0 | 0 |
| Barabaria* | 445 | 434 | 119 | 126 | 159 | 153 | 115 | 109 | 34 | 33 | 18 | 13 |
| Barabaria | 391 | 369 | 108 | 106 | 137 | 136 | 98 | 91 | 31 | 28 | 17 | 8 |
| Bir Barabaria | 54 | 65 | 11 | 20 | 22 | 17 | 17 | 18 | 3 | 5 | 1 | 5 |
| Binjail (1st Khanda)* | 158 | 115 | 48 | 34 | 62 | 44 | 34 | 26 | 13 | 10 | 1 | 1 |
| Binjail (Part-1) | 158 | 115 | 48 | 34 | 62 | 44 | 34 | 26 | 13 | 10 | 1 | 1 |
| Binjail (2nd Khanda)* | 20 | 13 | 4 | 3 | 4 | 5 | 8 | 4 | 3 | 1 | 1 | 0 |
| Binjail (Part-2) | 20 | 13 | 4 | 3 | 4 | 5 | 8 | 4 | 3 | 1 | 1 | 0 |
| Char Dharabarsha* | 100 | 100 | 25 | 31 | 39 | 30 | 25 | 30 | 8 | 6 | 3 | 3 |
| Dharabarsha (1st Khanda)* | 11 | 13 | 1 | 4 | 6 | 3 | 2 | 4 | 2 | 2 | 0 | 0 |
| Dharabarsha (Part-1) | 11 | 13 | 1 | 4 | 6 | 3 | 2 | 4 | 2 | 2 | 0 | 0 |
| Dharabarsha (2nd Khanda)* | 23 | 18 | 6 | 3 | 9 | 4 | 2 | 8 | 6 | 2 | 0 | 1 |
| Dharabarsha (2nd Portion) | 23 | 18 | 6 | 3 | 9 | 4 | 2 | 8 | 6 | 2 | 0 | 1 |
| Goniapara Dharabarsha (3rd Khanda)* | 234 | 197 | 64 | 50 | 92 | 91 | 52 | 45 | 24 | 10 | 2 | 1 |
| Goniapara Dharabarsha (Part-3) | 234 | 197 | 64 | 50 | 92 | 91 | 52 | 45 | 24 | 10 | 2 | 1 |
| Gopinathpur Bayshing* | 29 | 24 | 13 | 7 | 9 | 9 | 5 | 7 | 2 | 1 | 0 | 0 |
| Gopinath Bayshing | 29 | 24 | 13 | 7 | 9 | 9 | 5 | 7 | 2 | 1 | 0 | 0 |
| Helenchabari* | 296 | 240 | 91 | 69 | 101 | 83 | 77 | 58 | 23 | 25 | 4 | 5 |
| Kandarpara* | 21 | 18 | 10 | 3 | 8 | 8 | 3 | 5 | 0 | 2 | 0 | 0 |
| Kandarpara Baruna* | 156 | 134 | 56 | 38 | 45 | 46 | 39 | 40 | 14 | 5 | 2 | 5 |
| Kayra* | 100 | 115 | 22 | 32 | 37 | 46 | 23 | 23 | 15 | 9 | 3 | 5 |
| Niugir Tengar* | 79 | 83 | 21 | 22 | 25 | 29 | 19 | 18 | 12 | 11 | 2 | 3 |
| Panchbari Decree* | 104 | 117 | 34 | 47 | 40 | 40 | 24 | 24 | 5 | 4 | 1 | 2 |
| Soakair* | 449 | 401 | 122 | 87 | 129 | 149 | 136 | 120 | 53 | 33 | 9 | 12 |
| Sonakanda* | 181 | 171 | 51 | 43 | 66 | 60 | 39 | 53 | 23 | 11 | 2 | 4 |
| Swadhinabari* | 100 | 103 | 25 | 24 | 40 | 43 | 23 | 27 | 7 | 7 | 5 | 2 |
| Syedpur* | 76 | 59 | 17 | 16 | 27 | 22 | 21 | 14 | 9 | 5 | 2 | 2 |
| Mahadan Union | 5145 | 4597 | 1476 | 1334 | 1745 | 1669 | 1310 | 1139 | 478 | 347 | 136 | 108 |
| Rural | 5145 | 4597 | 1476 | 1334 | 1745 | 1669 | 1310 | 1139 | 478 | 347 | 136 | 108 |
| Urban | 0 | 0 | 0 | 0 | 0 | 0 | 0 | 0 | 0 | 0 | 0 | 0 |
| Banagram* | 533 | 520 | 154 | 164 | 207 | 196 | 130 | 112 | 33 | 34 | 9 | 14 |
| Banagram | 389 | 359 | 114 | 118 | 157 | 137 | 84 | 77 | 25 | 18 | 9 | 9 |

| Administrative Unit, Location and Community | Total | | 5-9 Years | | 10-14 Years | | 15-19 Years | | 20-24 Years | | 25-29 Years | |
|--|-------------|-------------|-------------|-------------|-------------|-------------|-------------|-------------|-------------|------------|-------------|------------|
| | Male | Female | Male | Female | Male | Female | Male | Female | Male | Female | Male | Female |
| 1 | 2 | 3 | 4 | 5 | 6 | 7 | 8 | 9 | 10 | 11 | 12 | 13 |
| Shyamerpara | 144 | 161 | 40 | 46 | 50 | 59 | 46 | 35 | 8 | 16 | 0 | 5 |
| Banshbari* | 244 | 183 | 73 | 53 | 85 | 56 | 59 | 52 | 20 | 14 | 7 | 8 |
| Bara Shara* | 146 | 137 | 43 | 38 | 41 | 53 | 42 | 29 | 14 | 15 | 6 | 2 |
| Bil Balia* | 519 | 444 | 160 | 129 | 162 | 168 | 129 | 98 | 57 | 40 | 11 | 9 |
| Hiranyabari* | 123 | 121 | 50 | 33 | 28 | 51 | 31 | 26 | 10 | 6 | 4 | 5 |
| Hirannabari | 123 | 121 | 50 | 33 | 28 | 51 | 31 | 26 | 10 | 6 | 4 | 5 |
| Husnabad* | 98 | 122 | 27 | 47 | 38 | 41 | 22 | 32 | 11 | 1 | 0 | 1 |
| Jhingarbhit* | 44 | 48 | 11 | 22 | 16 | 14 | 13 | 5 | 4 | 5 | 0 | 2 |
| Karbari* | 180 | 160 | 38 | 43 | 61 | 62 | 55 | 38 | 20 | 15 | 6 | 2 |
| Kargram* | 547 | 491 | 141 | 138 | 196 | 173 | 136 | 132 | 55 | 40 | 19 | 8 |
| Khaguria* | 304 | 258 | 84 | 68 | 106 | 105 | 81 | 59 | 25 | 20 | 8 | 6 |
| Kodla* | 37 | 22 | 8 | 8 | 11 | 6 | 12 | 7 | 5 | 1 | 1 | 0 |
| Mahadan* | 473 | 417 | 126 | 123 | 142 | 154 | 146 | 94 | 43 | 36 | 16 | 10 |
| Matiajani* | 157 | 149 | 54 | 43 | 54 | 50 | 35 | 37 | 9 | 12 | 5 | 7 |
| Naldair* | 152 | 141 | 52 | 33 | 39 | 47 | 45 | 40 | 12 | 15 | 4 | 6 |
| Raghunathpur* | 154 | 189 | 39 | 52 | 49 | 59 | 40 | 62 | 24 | 12 | 2 | 4 |
| Rajibdia* | 59 | 44 | 21 | 5 | 21 | 16 | 10 | 14 | 7 | 6 | 0 | 3 |
| Sanakair* | 483 | 399 | 107 | 118 | 171 | 132 | 139 | 113 | 54 | 30 | 12 | 6 |
| Dholochara | 36 | 26 | 8 | 9 | 11 | 8 | 10 | 4 | 4 | 3 | 3 | 2 |
| Sanakair | 362 | 292 | 81 | 90 | 125 | 95 | 106 | 86 | 43 | 17 | 7 | 4 |
| Shibpur | 85 | 81 | 18 | 19 | 35 | 29 | 23 | 23 | 7 | 10 | 2 | 0 |
| Sengua* | 746 | 636 | 246 | 190 | 260 | 237 | 158 | 165 | 58 | 34 | 24 | 10 |
| Uchchagram* | 146 | 116 | 42 | 27 | 58 | 49 | 27 | 24 | 17 | 11 | 2 | 5 |
| Pingna Union | 4027 | 3570 | 1108 | 1069 | 1386 | 1424 | 1034 | 787 | 381 | 218 | 118 | 72 |
| Rural | 3677 | 3236 | 1021 | 972 | 1271 | 1297 | 945 | 719 | 343 | 189 | 97 | 59 |
| Urban | 350 | 334 | 87 | 97 | 115 | 127 | 89 | 68 | 38 | 29 | 21 | 13 |
| Baraipatal* | 751 | 688 | 204 | 213 | 252 | 272 | 201 | 160 | 77 | 36 | 17 | 7 |
| Baraipatal | 425 | 374 | 121 | 124 | 146 | 151 | 107 | 81 | 45 | 17 | 6 | 1 |
| Fuladherpara | 326 | 314 | 83 | 89 | 106 | 121 | 94 | 79 | 32 | 19 | 11 | 6 |
| Bashuria* | 623 | 545 | 157 | 140 | 205 | 207 | 167 | 134 | 73 | 53 | 21 | 11 |
| Bashuria | 106 | 113 | 27 | 38 | 37 | 53 | 29 | 16 | 7 | 6 | 6 | 0 |
| Narpara | 207 | 182 | 51 | 47 | 80 | 73 | 42 | 40 | 26 | 18 | 8 | 4 |
| Padmapur | 86 | 83 | 30 | 15 | 22 | 31 | 25 | 25 | 8 | 9 | 1 | 3 |
| Radhanagar | 224 | 167 | 49 | 40 | 66 | 50 | 71 | 53 | 32 | 20 | 6 | 4 |
| Char Bashuria* | 5 | 1 | 1 | 0 | 1 | 1 | 3 | 0 | 0 | 0 | 0 | 0 |
| Dari Meiya* | 173 | 169 | 44 | 48 | 59 | 63 | 49 | 44 | 15 | 11 | 6 | 3 |
| Kabulibari* | 14 | 11 | 1 | 4 | 5 | 6 | 5 | 1 | 2 | 0 | 1 | 0 |
| Khas Balamenda* | 53 | 47 | 13 | 16 | 25 | 23 | 11 | 7 | 4 | 1 | 0 | 0 |
| Medur* | 210 | 183 | 73 | 59 | 61 | 60 | 43 | 45 | 25 | 12 | 8 | 7 |
| Meiya* | 306 | 234 | 84 | 60 | 94 | 89 | 87 | 68 | 31 | 10 | 10 | 7 |
| Nalsunda* | 717 | 595 | 262 | 242 | 256 | 271 | 162 | 67 | 29 | 10 | 8 | 5 |
| Balia Menda | 120 | 120 | 53 | 48 | 42 | 54 | 22 | 15 | 1 | 2 | 2 | 1 |
| Dakatia Menda | 11 | 11 | 4 | 5 | 4 | 4 | 2 | 1 | 1 | 1 | 0 | 0 |
| Mirkutir | 258 | 192 | 97 | 82 | 83 | 88 | 62 | 18 | 12 | 2 | 4 | 2 |
| Nalsanda | 328 | 272 | 108 | 107 | 127 | 125 | 76 | 33 | 15 | 5 | 2 | 2 |
| Pingna* | 825 | 763 | 182 | 190 | 313 | 305 | 217 | 193 | 87 | 56 | 26 | 19 |
| Raspal* | 350 | 334 | 87 | 97 | 115 | 127 | 89 | 68 | 38 | 29 | 21 | 13 |
| Gopalganj Kawamara | 283 | 288 | 61 | 80 | 94 | 114 | 80 | 59 | 29 | 26 | 19 | 9 |
| Raspal | 67 | 46 | 26 | 17 | 21 | 13 | 9 | 9 | 9 | 3 | 2 | 4 |
| Pogaldigha Union | 7983 | 7084 | 2174 | 2008 | 2595 | 2496 | 2187 | 1774 | 761 | 622 | 266 | 184 |
| Rural | 6598 | 5816 | 1789 | 1661 | 2134 | 2049 | 1841 | 1454 | 619 | 505 | 215 | 147 |
| Urban | 1385 | 1268 | 385 | 347 | 461 | 447 | 346 | 320 | 142 | 117 | 51 | 37 |
| Binnafair* | 1872 | 1799 | 508 | 544 | 585 | 601 | 530 | 439 | 188 | 160 | 61 | 55 |
| Bagarpar | 401 | 383 | 106 | 116 | 128 | 125 | 113 | 90 | 40 | 41 | 14 | 11 |
| Binnafair | 181 | 137 | 43 | 46 | 72 | 60 | 52 | 27 | 12 | 1 | 2 | 3 |
| Chakpara | 120 | 114 | 35 | 28 | 26 | 47 | 37 | 21 | 15 | 14 | 7 | 4 |
| Gobindanagar | 265 | 257 | 86 | 79 | 69 | 80 | 76 | 67 | 29 | 24 | 5 | 7 |
| Monarpara | 235 | 233 | 58 | 65 | 73 | 71 | 55 | 66 | 38 | 23 | 11 | 8 |
| Patabuga | 120 | 126 | 43 | 49 | 35 | 34 | 27 | 29 | 9 | 10 | 6 | 4 |
| Putiarpar | 354 | 353 | 93 | 116 | 116 | 108 | 114 | 95 | 23 | 22 | 8 | 12 |
| Sancharpar | 131 | 140 | 30 | 33 | 43 | 54 | 39 | 33 | 13 | 16 | 6 | 4 |
| Shimultair | 65 | 56 | 14 | 12 | 23 | 22 | 17 | 11 | 9 | 9 | 2 | 2 |
| Brahmanjani* | 123 | 89 | 24 | 21 | 42 | 36 | 46 | 21 | 9 | 6 | 2 | 5 |

| Administrative Unit, Location and Community | Total | | 5-9 Years | | 10-14 Years | | 15-19 Years | | 20-24 Years | | 25-29 Years | |
|--|-------------|-------------|-------------|-------------|-------------|-------------|-------------|------------|-------------|------------|-------------|-----------|
| | Male | Female | Male | Female | Male | Female | Male | Female | Male | Female | Male | Female |
| 1 | 2 | 3 | 4 | 5 | 6 | 7 | 8 | 9 | 10 | 11 | 12 | 13 |
| Damodarpur* | 368 | 343 | 95 | 93 | 112 | 113 | 115 | 99 | 33 | 25 | 13 | 13 |
| Chechiabadha | 92 | 111 | 24 | 26 | 29 | 45 | 22 | 30 | 15 | 10 | 2 | 0 |
| Damodarpur | 276 | 232 | 71 | 67 | 83 | 68 | 93 | 69 | 18 | 15 | 11 | 13 |
| Malipara* | 1102 | 791 | 275 | 201 | 357 | 328 | 365 | 183 | 76 | 60 | 29 | 19 |
| Manikpatal* | 86 | 90 | 20 | 26 | 35 | 37 | 22 | 24 | 4 | 3 | 5 | 0 |
| Pogaldigha* | 2811 | 2531 | 808 | 724 | 908 | 866 | 712 | 653 | 285 | 236 | 98 | 52 |
| Charpara | 117 | 105 | 37 | 31 | 39 | 28 | 26 | 30 | 14 | 13 | 1 | 3 |
| Duriarbhita | 280 | 233 | 83 | 81 | 82 | 68 | 75 | 62 | 30 | 19 | 10 | 3 |
| Gobindapatal | 125 | 96 | 26 | 18 | 48 | 43 | 24 | 20 | 18 | 10 | 9 | 5 |
| Kandarpara | 271 | 276 | 89 | 75 | 86 | 89 | 69 | 87 | 22 | 22 | 5 | 3 |
| Kuranipara | 97 | 94 | 30 | 22 | 33 | 46 | 25 | 18 | 7 | 8 | 2 | 0 |
| Pakhimara | 637 | 524 | 166 | 151 | 211 | 151 | 151 | 134 | 80 | 71 | 29 | 17 |
| Palisha | 179 | 146 | 52 | 48 | 58 | 56 | 55 | 30 | 9 | 8 | 5 | 4 |
| Pogaldigha | 638 | 602 | 179 | 177 | 199 | 201 | 185 | 172 | 64 | 43 | 11 | 9 |
| Ramchandrakhal | 120 | 137 | 44 | 37 | 37 | 56 | 21 | 30 | 13 | 13 | 5 | 1 |
| Tarakandi | 347 | 318 | 102 | 84 | 115 | 128 | 81 | 70 | 28 | 29 | 21 | 7 |
| Rudra Bayra* | 1385 | 1268 | 385 | 347 | 461 | 447 | 346 | 320 | 142 | 117 | 51 | 37 |
| Baishar Charpara | 98 | 79 | 28 | 23 | 27 | 27 | 24 | 16 | 11 | 11 | 8 | 2 |
| Bayra | 359 | 340 | 96 | 93 | 126 | 124 | 92 | 84 | 31 | 30 | 14 | 9 |
| Gachh Bayra | 242 | 222 | 79 | 58 | 66 | 78 | 65 | 54 | 23 | 21 | 9 | 11 |
| Gendarpara | 278 | 239 | 61 | 65 | 101 | 72 | 75 | 67 | 31 | 24 | 10 | 11 |
| Rudra Bayra | 408 | 388 | 121 | 108 | 141 | 146 | 90 | 99 | 46 | 31 | 10 | 4 |
| Takuria* | 236 | 173 | 59 | 52 | 95 | 68 | 51 | 35 | 24 | 15 | 7 | 3 |
| Satpoa Union | 4933 | 4190 | 1352 | 1213 | 1722 | 1640 | 1307 | 941 | 407 | 303 | 145 | 93 |
| Rural | 4933 | 4190 | 1352 | 1213 | 1722 | 1640 | 1307 | 941 | 407 | 303 | 145 | 93 |
| Urban | 0 | 0 | 0 | 0 | 0 | 0 | 0 | 0 | 0 | 0 | 0 | 0 |
| Adra* | 847 | 668 | 220 | 199 | 308 | 273 | 232 | 146 | 63 | 41 | 24 | 9 |
| Baghmara* | 308 | 225 | 70 | 52 | 90 | 76 | 97 | 49 | 41 | 39 | 10 | 9 |
| Char Jamira* | 241 | 228 | 67 | 69 | 74 | 91 | 75 | 51 | 18 | 13 | 7 | 4 |
| Chhataria* | 607 | 505 | 184 | 140 | 204 | 192 | 153 | 119 | 47 | 44 | 19 | 10 |
| Chuniapatal* | 513 | 454 | 130 | 108 | 184 | 175 | 132 | 114 | 45 | 49 | 22 | 8 |
| Daserbari* | 138 | 116 | 23 | 32 | 52 | 42 | 48 | 33 | 12 | 5 | 3 | 4 |
| Dighalkandi* | 56 | 42 | 12 | 12 | 20 | 16 | 17 | 11 | 5 | 1 | 2 | 2 |
| Kunairpara* | 59 | 56 | 16 | 13 | 17 | 22 | 20 | 14 | 3 | 5 | 3 | 2 |
| Nagda* | 85 | 71 | 20 | 21 | 36 | 30 | 16 | 11 | 13 | 6 | 0 | 3 |
| Nandina* | 296 | 273 | 98 | 91 | 108 | 102 | 75 | 62 | 13 | 15 | 2 | 3 |
| Rouha* | 489 | 462 | 158 | 153 | 164 | 196 | 111 | 78 | 40 | 23 | 16 | 12 |
| Khalishakuri | 80 | 69 | 21 | 23 | 21 | 29 | 26 | 15 | 10 | 2 | 2 | 0 |
| Rouha | 409 | 393 | 137 | 130 | 143 | 167 | 85 | 63 | 30 | 21 | 14 | 12 |
| Sarishabari* | 788 | 683 | 206 | 206 | 287 | 266 | 208 | 166 | 73 | 36 | 14 | 9 |
| Char Sarishabari | 788 | 683 | 206 | 206 | 287 | 266 | 208 | 166 | 73 | 36 | 14 | 9 |
| Shinguria* | 104 | 99 | 31 | 19 | 40 | 39 | 23 | 22 | 6 | 10 | 4 | 9 |
| Shishua* | 361 | 278 | 105 | 91 | 125 | 106 | 92 | 58 | 22 | 14 | 17 | 9 |
| Tangail Diar Krishnai* | 41 | 30 | 12 | 7 | 13 | 14 | 8 | 7 | 6 | 2 | 2 | 0 |

Table C-08: Population Aged 5 Years and above by Working Status, Sex, Location and Community, 2022

| Administrative Unit, Location and Community | Population | | | Employed | | | Household Work | | | Looking for Work | | | Do not Work | | |
|--|----------------|----------------|----------------|---------------|---------------|--------------|----------------|--------------|---------------|------------------|--------------|--------------|---------------|---------------|---------------|
| | Total | Male | Female | Total | Male | Female | Total | Male | Female | Total | Male | Female | Total | Male | Female |
| 1 | 2 | 3 | 4 | 5 | 6 | 7 | 8 | 9 | 10 | 11 | 12 | 13 | 14 | 15 | 16 |
| Jamalpur | 2261349 | 1094722 | 1166627 | 671087 | 580644 | 90443 | 718552 | 55927 | 662625 | 37996 | 27665 | 10331 | 833714 | 430486 | 403228 |
| Rural | 1670897 | 807711 | 863186 | 499774 | 428708 | 71066 | 539740 | 44244 | 495496 | 29216 | 21412 | 7804 | 602167 | 313347 | 288820 |
| Urban | 590452 | 287011 | 303441 | 171313 | 151936 | 19377 | 178812 | 11683 | 167129 | 8780 | 6253 | 2527 | 231547 | 117139 | 114408 |
| Bakshiganj Upazila | 213851 | 102976 | 110875 | 64070 | 55786 | 8284 | 67683 | 4944 | 62739 | 2559 | 1826 | 733 | 79539 | 40420 | 39119 |
| Rural | 116434 | 55965 | 60469 | 36229 | 30902 | 5327 | 35996 | 2242 | 33754 | 1401 | 995 | 406 | 42808 | 21826 | 20982 |
| Urban | 97417 | 47011 | 50406 | 27841 | 24884 | 2957 | 31687 | 2702 | 28985 | 1158 | 831 | 327 | 36731 | 18594 | 18137 |
| Bakshiganj Paurashava | 45841 | 22217 | 23624 | 12218 | 11350 | 868 | 15744 | 1863 | 13881 | 464 | 308 | 156 | 17415 | 8696 | 8719 |
| Ward No. 01 | 4105 | 2027 | 2078 | 1089 | 1037 | 52 | 1541 | 172 | 1369 | 35 | 27 | 8 | 1440 | 791 | 649 |
| Malirchar* | 4105 | 2027 | 2078 | 1089 | 1037 | 52 | 1541 | 172 | 1369 | 35 | 27 | 8 | 1440 | 791 | 649 |
| Beparipara | 554 | 282 | 272 | 176 | 166 | 10 | 177 | 2 | 175 | 6 | 3 | 3 | 195 | 111 | 84 |
| Chalakpara | 595 | 303 | 292 | 57 | 53 | 4 | 336 | 132 | 204 | 2 | 2 | 0 | 200 | 116 | 84 |
| Ghoshpara | 359 | 173 | 186 | 85 | 84 | 1 | 119 | 8 | 111 | 6 | 6 | 0 | 149 | 75 | 74 |
| Moulvipara | 657 | 315 | 342 | 207 | 204 | 3 | 225 | 5 | 220 | 2 | 2 | 0 | 223 | 104 | 119 |
| Nayapara | 1454 | 715 | 739 | 433 | 404 | 29 | 521 | 25 | 496 | 3 | 1 | 2 | 497 | 285 | 212 |
| Hazi Para | 486 | 239 | 247 | 131 | 126 | 5 | 163 | 0 | 163 | 16 | 13 | 3 | 176 | 100 | 76 |
| Ward No. 02 | 3603 | 1720 | 1883 | 762 | 704 | 58 | 1446 | 326 | 1120 | 64 | 39 | 25 | 1331 | 651 | 680 |
| Malirchar (Part)* | 3603 | 1720 | 1883 | 762 | 704 | 58 | 1446 | 326 | 1120 | 64 | 39 | 25 | 1331 | 651 | 680 |
| Dhumalipara | 1204 | 566 | 638 | 180 | 156 | 24 | 564 | 168 | 396 | 17 | 14 | 3 | 443 | 228 | 215 |
| Malirchar Pashchimpara | 436 | 227 | 209 | 136 | 134 | 2 | 142 | 0 | 142 | 1 | 0 | 1 | 157 | 93 | 64 |
| Mandalpara | 863 | 397 | 466 | 134 | 126 | 8 | 423 | 129 | 294 | 37 | 18 | 19 | 269 | 124 | 145 |
| Takirpara | 1100 | 530 | 570 | 312 | 288 | 24 | 317 | 29 | 288 | 9 | 7 | 2 | 462 | 206 | 256 |
| Ward No. 03 | 3050 | 1489 | 1561 | 890 | 854 | 36 | 974 | 31 | 943 | 45 | 33 | 12 | 1141 | 571 | 570 |
| Malirchar* | 3050 | 1489 | 1561 | 890 | 854 | 36 | 974 | 31 | 943 | 45 | 33 | 12 | 1141 | 571 | 570 |
| Baraitari | 311 | 143 | 168 | 85 | 80 | 5 | 97 | 2 | 95 | 12 | 8 | 4 | 117 | 53 | 64 |
| Mesherchar Pashchimpara | 1284 | 624 | 660 | 364 | 348 | 16 | 456 | 22 | 434 | 8 | 4 | 4 | 456 | 250 | 206 |
| Mesherchar Purbapara | 1455 | 722 | 733 | 441 | 426 | 15 | 421 | 7 | 414 | 25 | 21 | 4 | 568 | 268 | 300 |
| Ward No. 04 | 6601 | 3205 | 3396 | 1830 | 1691 | 139 | 2136 | 181 | 1955 | 114 | 64 | 50 | 2521 | 1269 | 1252 |
| Rajendraganj* | 6601 | 3205 | 3396 | 1830 | 1691 | 139 | 2136 | 181 | 1955 | 114 | 64 | 50 | 2521 | 1269 | 1252 |
| Bakshiganj Pashchimpara | 1296 | 644 | 652 | 395 | 349 | 46 | 376 | 9 | 367 | 24 | 16 | 8 | 501 | 270 | 231 |
| Jigatala | 700 | 319 | 381 | 116 | 108 | 8 | 232 | 51 | 181 | 9 | 9 | 0 | 343 | 151 | 192 |
| Kagmaripara | 1053 | 501 | 552 | 322 | 313 | 9 | 374 | 8 | 366 | 4 | 1 | 3 | 353 | 179 | 174 |
| Miapara | 1398 | 701 | 697 | 428 | 393 | 35 | 364 | 4 | 360 | 34 | 7 | 27 | 572 | 297 | 275 |
| Pakhimara | 618 | 290 | 328 | 175 | 164 | 11 | 247 | 13 | 234 | 8 | 8 | 0 | 188 | 105 | 83 |
| Sardarpara | 908 | 445 | 463 | 225 | 203 | 22 | 332 | 85 | 247 | 27 | 17 | 10 | 324 | 140 | 184 |
| Saudagarpara | 628 | 305 | 323 | 169 | 161 | 8 | 211 | 11 | 200 | 8 | 6 | 2 | 240 | 127 | 113 |
| Ward No. 05 | 5539 | 2713 | 2826 | 1649 | 1503 | 146 | 1693 | 113 | 1580 | 36 | 23 | 13 | 2161 | 1074 | 1087 |
| Rajendraganj* | 5539 | 2713 | 2826 | 1649 | 1503 | 146 | 1693 | 113 | 1580 | 36 | 23 | 13 | 2161 | 1074 | 1087 |
| Bakshiganj Bazar | 658 | 320 | 338 | 221 | 189 | 32 | 182 | 0 | 182 | 5 | 3 | 2 | 250 | 128 | 122 |
| Bakshiganj Namapara | 1857 | 956 | 901 | 579 | 527 | 52 | 519 | 12 | 507 | 22 | 13 | 9 | 737 | 404 | 333 |
| Bakshiganj Uttarpara | 1071 | 534 | 537 | 350 | 313 | 37 | 339 | 8 | 331 | 3 | 2 | 1 | 379 | 211 | 168 |
| Malipara | 49 | 23 | 26 | 17 | 15 | 2 | 17 | 0 | 17 | 1 | 1 | 0 | 14 | 7 | 7 |
| Mesherchar Namapara | 1492 | 681 | 811 | 358 | 347 | 11 | 546 | 93 | 453 | 2 | 2 | 0 | 586 | 239 | 347 |
| Modakpara | 412 | 199 | 213 | 124 | 112 | 12 | 90 | 0 | 90 | 3 | 2 | 1 | 195 | 85 | 110 |
| Ward No. 06 | 7003 | 3369 | 3634 | 1746 | 1604 | 142 | 2377 | 325 | 2052 | 61 | 43 | 18 | 2819 | 1397 | 1422 |
| Char Kauria* | 2032 | 1002 | 1030 | 486 | 406 | 80 | 624 | 99 | 525 | 17 | 12 | 5 | 905 | 485 | 420 |
| Chariapara | 2032 | 1002 | 1030 | 486 | 406 | 80 | 624 | 99 | 525 | 17 | 12 | 5 | 905 | 485 | 420 |
| Goalgaon* | 4971 | 2367 | 2604 | 1260 | 1198 | 62 | 1753 | 226 | 1527 | 44 | 31 | 13 | 1914 | 912 | 1002 |
| Chanderban | 1233 | 602 | 631 | 320 | 306 | 14 | 474 | 61 | 413 | 16 | 11 | 5 | 423 | 224 | 199 |
| Chandrabaj | 268 | 123 | 145 | 78 | 75 | 3 | 102 | 6 | 96 | 5 | 5 | 0 | 83 | 37 | 46 |
| Madhyapara | 680 | 316 | 364 | 195 | 189 | 6 | 207 | 4 | 203 | 11 | 6 | 5 | 267 | 117 | 150 |
| Pashchimpara | 1115 | 534 | 581 | 282 | 262 | 20 | 339 | 47 | 292 | 3 | 2 | 1 | 491 | 223 | 268 |
| Purbapara | 1675 | 792 | 883 | 385 | 366 | 19 | 631 | 108 | 523 | 9 | 7 | 2 | 650 | 311 | 339 |
| Ward No. 07 | 5744 | 2809 | 2935 | 1787 | 1652 | 135 | 1779 | 67 | 1712 | 26 | 22 | 4 | 2152 | 1068 | 1084 |
| Char Kauria (Part)* | 5744 | 2809 | 2935 | 1787 | 1652 | 135 | 1779 | 67 | 1712 | 26 | 22 | 4 | 2152 | 1068 | 1084 |
| Dakkhin Simarpara | 759 | 376 | 383 | 236 | 213 | 23 | 222 | 4 | 218 | 6 | 5 | 1 | 295 | 154 | 141 |
| Pakhimara | 1460 | 706 | 754 | 435 | 406 | 29 | 495 | 42 | 453 | 13 | 11 | 2 | 517 | 247 | 270 |
| Sarkarpara | 417 | 190 | 227 | 118 | 109 | 9 | 142 | 2 | 140 | 0 | 0 | 0 | 157 | 79 | 78 |
| Uttar Simarpar | 3108 | 1537 | 1571 | 998 | 924 | 74 | 920 | 19 | 901 | 7 | 6 | 1 | 1183 | 588 | 595 |
| Ward No. 08 | 6414 | 3071 | 3343 | 1504 | 1409 | 95 | 2368 | 442 | 1926 | 42 | 33 | 9 | 2500 | 1187 | 1313 |
| Char Kauria* | 6414 | 3071 | 3343 | 1504 | 1409 | 95 | 2368 | 442 | 1926 | 42 | 33 | 9 | 2500 | 1187 | 1313 |
| Daripara | 1767 | 846 | 921 | 383 | 369 | 14 | 697 | 155 | 542 | 5 | 4 | 1 | 682 | 318 | 364 |

| Administrative Unit, Location and Community | Population | | | Employed | | | Household Work | | | Looking for Work | | | Do not Work | | |
|--|--------------|--------------|--------------|--------------|-------------|-------------|----------------|------------|--------------|------------------|------------|------------|--------------|-------------|-------------|
| | Total | Male | Female | Total | Male | Female | Total | Male | Female | Total | Male | Female | Total | Male | Female |
| 1 | 2 | 3 | 4 | 5 | 6 | 7 | 8 | 9 | 10 | 11 | 12 | 13 | 14 | 15 | 16 |
| Majhpara | 1440 | 674 | 766 | 246 | 214 | 32 | 612 | 168 | 444 | 3 | 0 | 3 | 579 | 292 | 287 |
| Pashchim Char Kauriapara | 2024 | 1000 | 1024 | 529 | 512 | 17 | 713 | 97 | 616 | 18 | 14 | 4 | 764 | 377 | 387 |
| Uttar Majhpara | 1183 | 551 | 632 | 346 | 314 | 32 | 346 | 22 | 324 | 16 | 15 | 1 | 475 | 200 | 275 |
| Ward No. 09 | 3782 | 1814 | 1968 | 961 | 896 | 65 | 1430 | 206 | 1224 | 41 | 24 | 17 | 1350 | 688 | 662 |
| Char Kauria (Part)* | 3782 | 1814 | 1968 | 961 | 896 | 65 | 1430 | 206 | 1224 | 41 | 24 | 17 | 1350 | 688 | 662 |
| Bhatiapara | 765 | 365 | 400 | 181 | 174 | 7 | 285 | 29 | 256 | 3 | 3 | 0 | 296 | 159 | 137 |
| Khamarpara | 563 | 264 | 299 | 111 | 103 | 8 | 244 | 68 | 176 | 3 | 3 | 0 | 205 | 90 | 115 |
| Taliapara | 960 | 490 | 470 | 223 | 212 | 11 | 416 | 101 | 315 | 5 | 4 | 1 | 316 | 173 | 143 |
| Tikarkandi | 1494 | 695 | 799 | 446 | 407 | 39 | 485 | 8 | 477 | 30 | 14 | 16 | 533 | 266 | 267 |
| Bagarchar Union | 37238 | 17660 | 19578 | 11279 | 9582 | 1697 | 11108 | 554 | 10554 | 489 | 359 | 130 | 14362 | 7165 | 7197 |
| Rural | 19780 | 9385 | 10395 | 5974 | 5009 | 965 | 5752 | 270 | 5482 | 297 | 205 | 92 | 7757 | 3901 | 3856 |
| Urban | 17458 | 8275 | 9183 | 5305 | 4573 | 732 | 5356 | 284 | 5072 | 192 | 154 | 38 | 6605 | 3264 | 3341 |
| Alirpara* | 5709 | 2681 | 3028 | 1625 | 1442 | 183 | 1778 | 56 | 1722 | 148 | 90 | 58 | 2158 | 1093 | 1065 |
| Alirpara | 2658 | 1248 | 1410 | 758 | 667 | 91 | 766 | 11 | 755 | 120 | 74 | 46 | 1014 | 496 | 518 |
| Morarpara | 1436 | 689 | 747 | 408 | 368 | 40 | 473 | 24 | 449 | 3 | 1 | 2 | 552 | 296 | 256 |
| Tangaripara | 1615 | 744 | 871 | 459 | 407 | 52 | 539 | 21 | 518 | 25 | 15 | 10 | 592 | 301 | 291 |
| Bagarchar* | 4863 | 2357 | 2506 | 1618 | 1377 | 241 | 1374 | 30 | 1344 | 31 | 21 | 10 | 1840 | 929 | 911 |
| Bander Para | 659 | 323 | 336 | 216 | 186 | 30 | 177 | 0 | 177 | 8 | 7 | 1 | 258 | 130 | 128 |
| Dakkhin Bagarchar | 678 | 337 | 341 | 242 | 195 | 47 | 147 | 0 | 147 | 0 | 0 | 0 | 289 | 142 | 147 |
| Namapara | 847 | 408 | 439 | 275 | 240 | 35 | 260 | 7 | 253 | 5 | 4 | 1 | 307 | 157 | 150 |
| Uttar Bagarchar | 1799 | 845 | 954 | 592 | 490 | 102 | 521 | 21 | 500 | 17 | 9 | 8 | 669 | 325 | 344 |
| Zolapara | 880 | 444 | 436 | 293 | 266 | 27 | 269 | 2 | 267 | 1 | 1 | 0 | 317 | 175 | 142 |
| Ghasirpara* | 7966 | 3735 | 4231 | 2419 | 1934 | 485 | 2200 | 144 | 2056 | 114 | 91 | 23 | 3233 | 1566 | 1667 |
| Bangalpara | 820 | 380 | 440 | 218 | 195 | 23 | 319 | 46 | 273 | 25 | 15 | 10 | 258 | 124 | 134 |
| Bhati Para | 301 | 146 | 155 | 129 | 76 | 53 | 27 | 0 | 27 | 1 | 0 | 1 | 144 | 70 | 74 |
| Dakpara | 691 | 322 | 369 | 199 | 130 | 69 | 100 | 1 | 99 | 41 | 39 | 2 | 351 | 152 | 199 |
| Golakati | 815 | 378 | 437 | 270 | 190 | 80 | 164 | 18 | 146 | 5 | 3 | 2 | 376 | 167 | 209 |
| Khuni Para | 156 | 67 | 89 | 40 | 36 | 4 | 66 | 8 | 58 | 2 | 2 | 0 | 48 | 21 | 27 |
| Madhyapara | 1109 | 518 | 591 | 339 | 284 | 55 | 342 | 8 | 334 | 5 | 2 | 3 | 423 | 224 | 199 |
| Mandalpara | 688 | 325 | 363 | 187 | 139 | 48 | 164 | 11 | 153 | 15 | 14 | 1 | 322 | 161 | 161 |
| Mollapara | 877 | 412 | 465 | 286 | 251 | 35 | 279 | 6 | 273 | 12 | 8 | 4 | 300 | 147 | 153 |
| Nayapara | 1306 | 631 | 675 | 370 | 323 | 47 | 436 | 41 | 395 | 7 | 7 | 0 | 493 | 260 | 233 |
| Sarkarpara | 570 | 257 | 313 | 197 | 144 | 53 | 112 | 5 | 107 | 1 | 1 | 0 | 260 | 107 | 153 |
| Sunerpara | 633 | 299 | 334 | 184 | 166 | 18 | 191 | 0 | 191 | 0 | 0 | 0 | 258 | 133 | 125 |
| Ramrampur* | 17458 | 8275 | 9183 | 5305 | 4573 | 732 | 5356 | 284 | 5072 | 192 | 154 | 38 | 6605 | 3264 | 3341 |
| Balikeshi | 636 | 281 | 355 | 198 | 169 | 29 | 211 | 11 | 200 | 9 | 5 | 4 | 218 | 96 | 122 |
| Balurchar | 912 | 462 | 450 | 298 | 276 | 22 | 284 | 1 | 283 | 21 | 19 | 2 | 309 | 166 | 143 |
| Dakkhin Sarmara | 1690 | 802 | 888 | 449 | 381 | 68 | 498 | 20 | 478 | 31 | 29 | 2 | 712 | 372 | 340 |
| Dhararchar | 1776 | 856 | 920 | 553 | 485 | 68 | 551 | 31 | 520 | 10 | 8 | 2 | 662 | 332 | 330 |
| Gopalpur | 1317 | 574 | 743 | 357 | 309 | 48 | 442 | 37 | 405 | 9 | 6 | 3 | 509 | 222 | 287 |
| Hamidpur | 106 | 55 | 51 | 30 | 28 | 2 | 37 | 6 | 31 | 2 | 0 | 2 | 37 | 21 | 16 |
| Khasergaon | 1533 | 708 | 825 | 423 | 360 | 63 | 498 | 55 | 443 | 45 | 31 | 14 | 567 | 262 | 305 |
| Munshi Para | 373 | 184 | 189 | 131 | 111 | 20 | 111 | 3 | 108 | 7 | 6 | 1 | 124 | 64 | 60 |
| Natun Taliapara | 251 | 135 | 116 | 71 | 61 | 10 | 85 | 13 | 72 | 3 | 3 | 0 | 92 | 58 | 34 |
| Perirchar | 896 | 436 | 460 | 249 | 218 | 31 | 272 | 12 | 260 | 3 | 3 | 0 | 372 | 203 | 169 |
| Ramrampur | 755 | 310 | 445 | 203 | 152 | 51 | 255 | 36 | 219 | 1 | 1 | 0 | 296 | 121 | 175 |
| Satbhita | 1876 | 949 | 927 | 600 | 538 | 62 | 541 | 6 | 535 | 22 | 22 | 0 | 713 | 383 | 330 |
| Taliapara | 3223 | 1545 | 1678 | 1045 | 895 | 150 | 963 | 52 | 911 | 8 | 8 | 0 | 1207 | 590 | 617 |
| Tupkarchar (Tupkar Para) | 491 | 227 | 264 | 168 | 141 | 27 | 147 | 1 | 146 | 1 | 1 | 0 | 175 | 84 | 91 |
| Uttar Sarmara | 1623 | 751 | 872 | 530 | 449 | 81 | 461 | 0 | 461 | 20 | 12 | 8 | 612 | 290 | 322 |
| Uthanerpara* | 1242 | 612 | 630 | 312 | 256 | 56 | 400 | 40 | 360 | 4 | 3 | 1 | 526 | 313 | 213 |
| Mirapara | 820 | 396 | 424 | 210 | 170 | 40 | 268 | 22 | 246 | 4 | 3 | 1 | 338 | 201 | 137 |
| Uthanerpara | 422 | 216 | 206 | 102 | 86 | 16 | 132 | 18 | 114 | 0 | 0 | 0 | 188 | 112 | 76 |
| Bakshiganj Union | 9772 | 4715 | 5057 | 3014 | 2599 | 415 | 2936 | 148 | 2788 | 117 | 80 | 37 | 3705 | 1888 | 1817 |
| Rural | 9772 | 4715 | 5057 | 3014 | 2599 | 415 | 2936 | 148 | 2788 | 117 | 80 | 37 | 3705 | 1888 | 1817 |
| Urban | 0 | 0 | 0 | 0 | 0 | 0 | 0 | 0 | 0 | 0 | 0 | 0 | 0 | 0 | 0 |
| Malirchar* | 3343 | 1624 | 1719 | 945 | 833 | 112 | 1064 | 62 | 1002 | 85 | 55 | 30 | 1249 | 674 | 575 |
| Jhalarchar Pashchimpara | 1172 | 560 | 612 | 343 | 306 | 37 | 356 | 9 | 347 | 44 | 24 | 20 | 429 | 221 | 208 |
| Jhalarchar Purbapara | 952 | 469 | 483 | 261 | 229 | 32 | 281 | 17 | 264 | 6 | 3 | 3 | 404 | 220 | 184 |
| Jigatala | 647 | 324 | 323 | 178 | 155 | 23 | 203 | 9 | 194 | 33 | 27 | 6 | 233 | 133 | 100 |
| Singarchar | 572 | 271 | 301 | 163 | 143 | 20 | 224 | 27 | 197 | 2 | 1 | 1 | 183 | 100 | 83 |
| Pashchim Jhalarchar* | 328 | 159 | 169 | 86 | 83 | 3 | 111 | 6 | 105 | 13 | 13 | 0 | 118 | 57 | 61 |

| Administrative Unit, Location and Community | Population | | | Employed | | | Household Work | | | Looking for Work | | | Do not Work | | |
|--|--------------|--------------|--------------|-------------|-------------|-------------|----------------|------------|-------------|------------------|------------|-----------|-------------|-------------|-------------|
| | Total | Male | Female | Total | Male | Female | Total | Male | Female | Total | Male | Female | Total | Male | Female |
| 1 | 2 | 3 | 4 | 5 | 6 | 7 | 8 | 9 | 10 | 11 | 12 | 13 | 14 | 15 | 16 |
| Surjanagar* | 6101 | 2932 | 3169 | 1983 | 1683 | 300 | 1761 | 80 | 1681 | 19 | 12 | 7 | 2338 | 1157 | 1181 |
| Manakasa | 682 | 325 | 357 | 192 | 175 | 17 | 231 | 20 | 211 | 1 | 1 | 0 | 258 | 129 | 129 |
| Pashchimpara | 2748 | 1319 | 1429 | 869 | 738 | 131 | 834 | 58 | 776 | 11 | 7 | 4 | 1034 | 516 | 518 |
| Purbapara | 2671 | 1288 | 1383 | 922 | 770 | 152 | 696 | 2 | 694 | 7 | 4 | 3 | 1046 | 512 | 534 |
| Battajore Union | 22593 | 10709 | 11884 | 6779 | 5740 | 1039 | 6854 | 382 | 6472 | 254 | 173 | 81 | 8706 | 4414 | 4292 |
| Rural | 22593 | 10709 | 11884 | 6779 | 5740 | 1039 | 6854 | 382 | 6472 | 254 | 173 | 81 | 8706 | 4414 | 4292 |
| Urban | 0 | 0 | 0 | 0 | 0 | 0 | 0 | 0 | 0 | 0 | 0 | 0 | 0 | 0 | 0 |
| Battajore* | 10662 | 4989 | 5673 | 3163 | 2719 | 444 | 3378 | 184 | 3194 | 107 | 61 | 46 | 4014 | 2025 | 1989 |
| Birgaon Kandapara | 289 | 143 | 146 | 95 | 81 | 14 | 84 | 1 | 83 | 1 | 1 | 0 | 109 | 60 | 49 |
| Birgaon Uttarpara | 636 | 300 | 336 | 186 | 156 | 30 | 190 | 9 | 181 | 7 | 7 | 0 | 253 | 128 | 125 |
| Chakpara | 288 | 119 | 169 | 81 | 68 | 13 | 111 | 2 | 109 | 1 | 0 | 1 | 95 | 49 | 46 |
| Chariapara | 384 | 171 | 213 | 113 | 99 | 14 | 126 | 1 | 125 | 8 | 3 | 5 | 137 | 68 | 69 |
| Datterchar Dakkhinpara (Part) | 1015 | 502 | 513 | 319 | 275 | 44 | 279 | 2 | 277 | 20 | 9 | 11 | 397 | 216 | 181 |
| Jhorarpar | 1057 | 498 | 559 | 322 | 278 | 44 | 320 | 5 | 315 | 7 | 3 | 4 | 408 | 212 | 196 |
| Khamariapara | 622 | 303 | 319 | 202 | 185 | 17 | 216 | 12 | 204 | 6 | 6 | 0 | 198 | 100 | 98 |
| Kumarikanda | 322 | 153 | 169 | 97 | 64 | 33 | 46 | 0 | 46 | 1 | 0 | 1 | 178 | 89 | 89 |
| Pashchimpara | 1402 | 631 | 771 | 452 | 385 | 67 | 441 | 1 | 440 | 3 | 1 | 2 | 506 | 244 | 262 |
| Puran Battajore | 1345 | 641 | 704 | 412 | 367 | 45 | 381 | 5 | 376 | 29 | 19 | 10 | 523 | 250 | 273 |
| Purbapara | 1936 | 899 | 1037 | 558 | 487 | 71 | 662 | 27 | 635 | 12 | 8 | 4 | 704 | 377 | 327 |
| Ujanpara | 1366 | 629 | 737 | 326 | 274 | 52 | 522 | 119 | 403 | 12 | 4 | 8 | 506 | 232 | 274 |
| Goalgaon* | 5323 | 2561 | 2762 | 1656 | 1343 | 313 | 1454 | 91 | 1363 | 66 | 42 | 24 | 2147 | 1085 | 1062 |
| Chandrabaj | 1213 | 574 | 639 | 408 | 333 | 75 | 338 | 2 | 336 | 24 | 16 | 8 | 443 | 223 | 220 |
| Dakkhin Birgoan | 1220 | 595 | 625 | 368 | 301 | 67 | 362 | 39 | 323 | 8 | 7 | 1 | 482 | 248 | 234 |
| Fazilatpara | 1472 | 717 | 755 | 448 | 335 | 113 | 323 | 37 | 286 | 6 | 3 | 3 | 695 | 342 | 353 |
| Panatiapara | 1418 | 675 | 743 | 432 | 374 | 58 | 431 | 13 | 418 | 28 | 16 | 12 | 527 | 272 | 255 |
| Palashtala* | 6608 | 3159 | 3449 | 1960 | 1678 | 282 | 2022 | 107 | 1915 | 81 | 70 | 11 | 2545 | 1304 | 1241 |
| Datterchar Dakkhinpara (Part) | 1586 | 816 | 770 | 462 | 396 | 66 | 438 | 7 | 431 | 13 | 10 | 3 | 673 | 403 | 270 |
| Datterchar Pashchimpara | 1183 | 547 | 636 | 337 | 283 | 54 | 382 | 25 | 357 | 27 | 25 | 2 | 437 | 214 | 223 |
| Datterchar Purbapara | 1355 | 619 | 736 | 371 | 321 | 50 | 419 | 25 | 394 | 24 | 19 | 5 | 541 | 254 | 287 |
| Palashtala | 2166 | 1027 | 1139 | 683 | 577 | 106 | 667 | 49 | 618 | 15 | 14 | 1 | 801 | 387 | 414 |
| Tilapara | 318 | 150 | 168 | 107 | 101 | 6 | 116 | 1 | 115 | 2 | 2 | 0 | 93 | 46 | 47 |
| Dhanua Union | 18460 | 8833 | 9627 | 5798 | 4912 | 886 | 6139 | 456 | 5683 | 151 | 108 | 43 | 6372 | 3357 | 3015 |
| Rural | 14003 | 6714 | 7289 | 4419 | 3743 | 676 | 4722 | 408 | 4314 | 107 | 84 | 23 | 4755 | 2479 | 2276 |
| Urban | 4457 | 2119 | 2338 | 1379 | 1169 | 210 | 1417 | 48 | 1369 | 44 | 24 | 20 | 1617 | 878 | 739 |
| Dhanua Kamalpur* | 5316 | 2567 | 2749 | 1710 | 1459 | 251 | 1727 | 115 | 1612 | 44 | 35 | 9 | 1835 | 958 | 877 |
| Balurgaon | 600 | 286 | 314 | 182 | 169 | 13 | 228 | 20 | 208 | 0 | 0 | 0 | 190 | 97 | 93 |
| Dakkhin Kamalpur | 906 | 453 | 453 | 282 | 233 | 49 | 285 | 36 | 249 | 11 | 10 | 1 | 328 | 174 | 154 |
| Dhanua | 2253 | 1067 | 1186 | 769 | 642 | 127 | 715 | 21 | 694 | 18 | 13 | 5 | 751 | 391 | 360 |
| Nayapara | 49 | 34 | 15 | 20 | 20 | 0 | 16 | 4 | 12 | 0 | 0 | 0 | 13 | 10 | 3 |
| Ramrampur | 155 | 72 | 83 | 53 | 46 | 7 | 59 | 0 | 59 | 4 | 3 | 1 | 39 | 23 | 16 |
| Uttar Kamalpur | 1353 | 655 | 698 | 404 | 349 | 55 | 424 | 34 | 390 | 11 | 9 | 2 | 514 | 263 | 251 |
| Dumurtala* | 2005 | 980 | 1025 | 749 | 588 | 161 | 594 | 36 | 558 | 19 | 15 | 4 | 643 | 341 | 302 |
| Baishnabpara | 597 | 297 | 300 | 203 | 174 | 29 | 211 | 21 | 190 | 6 | 4 | 2 | 177 | 98 | 79 |
| Balujuri | 772 | 368 | 404 | 282 | 230 | 52 | 237 | 6 | 231 | 8 | 6 | 2 | 245 | 126 | 119 |
| Dhiglakuna | 378 | 195 | 183 | 127 | 108 | 19 | 103 | 4 | 99 | 5 | 5 | 0 | 143 | 78 | 65 |
| Hatiber Kona | 39 | 15 | 24 | 18 | 10 | 8 | 6 | 0 | 6 | 0 | 0 | 0 | 15 | 5 | 10 |
| Somnathpara | 82 | 41 | 41 | 50 | 25 | 25 | 9 | 1 | 8 | 0 | 0 | 0 | 23 | 15 | 8 |
| Tila Para | 137 | 64 | 73 | 69 | 41 | 28 | 28 | 4 | 24 | 0 | 0 | 0 | 40 | 19 | 21 |
| Gerda* | 4457 | 2119 | 2338 | 1379 | 1169 | 210 | 1417 | 48 | 1369 | 44 | 24 | 20 | 1617 | 878 | 739 |
| Gerda Kamalpur | 933 | 460 | 473 | 309 | 240 | 69 | 255 | 3 | 252 | 8 | 3 | 5 | 361 | 214 | 147 |
| Khamargerda | 924 | 438 | 486 | 279 | 249 | 30 | 330 | 3 | 327 | 14 | 10 | 4 | 301 | 176 | 125 |
| Majhgerda | 939 | 448 | 491 | 270 | 231 | 39 | 300 | 25 | 275 | 4 | 1 | 3 | 365 | 191 | 174 |
| Mirdhapara | 1081 | 515 | 566 | 355 | 303 | 52 | 343 | 3 | 340 | 16 | 9 | 7 | 367 | 200 | 167 |
| Nayapara (Part) | 580 | 258 | 322 | 166 | 146 | 20 | 189 | 14 | 175 | 2 | 1 | 1 | 223 | 97 | 126 |
| Jadurchar* | 2479 | 1159 | 1320 | 789 | 687 | 102 | 923 | 87 | 836 | 7 | 6 | 1 | 760 | 379 | 381 |
| Balurchar | 185 | 84 | 101 | 49 | 39 | 10 | 100 | 24 | 76 | 0 | 0 | 0 | 36 | 21 | 15 |
| Jadurchar | 403 | 198 | 205 | 137 | 123 | 14 | 145 | 7 | 138 | 1 | 0 | 1 | 120 | 68 | 52 |
| Palashtala | 1294 | 604 | 690 | 409 | 352 | 57 | 491 | 54 | 437 | 4 | 4 | 0 | 390 | 194 | 196 |
| Tengramari | 597 | 273 | 324 | 194 | 173 | 21 | 187 | 2 | 185 | 2 | 2 | 0 | 214 | 96 | 118 |
| Lauchapra* | 4203 | 2008 | 2195 | 1171 | 1009 | 162 | 1478 | 170 | 1308 | 37 | 28 | 9 | 1517 | 801 | 716 |
| Baglakandi | 519 | 249 | 270 | 183 | 155 | 28 | 163 | 1 | 162 | 1 | 1 | 0 | 172 | 92 | 80 |

| Administrative Unit, Location and Community | Population | | | Employed | | | Household Work | | | Looking for Work | | | Do not Work | | |
|--|--------------|--------------|--------------|-------------|-------------|-------------|----------------|------------|-------------|------------------|------------|------------|--------------|-------------|-------------|
| | Total | Male | Female | Total | Male | Female | Total | Male | Female | Total | Male | Female | Total | Male | Female |
| 1 | 2 | 3 | 4 | 5 | 6 | 7 | 8 | 9 | 10 | 11 | 12 | 13 | 14 | 15 | 16 |
| Jardarpara | 770 | 367 | 403 | 238 | 214 | 24 | 284 | 26 | 258 | 9 | 6 | 3 | 239 | 121 | 118 |
| Kanekanda | 831 | 400 | 431 | 219 | 195 | 24 | 281 | 27 | 254 | 7 | 4 | 3 | 324 | 174 | 150 |
| Lauchapra | 441 | 222 | 219 | 128 | 111 | 17 | 145 | 16 | 129 | 10 | 8 | 2 | 158 | 87 | 71 |
| Master Para | 591 | 268 | 323 | 178 | 153 | 25 | 164 | 5 | 159 | 8 | 7 | 1 | 241 | 103 | 138 |
| Satanipara | 1051 | 502 | 549 | 225 | 181 | 44 | 441 | 95 | 346 | 2 | 2 | 0 | 383 | 224 | 159 |
| Merurchar Union | 31091 | 15097 | 15994 | 9317 | 8023 | 1294 | 9835 | 740 | 9095 | 599 | 446 | 153 | 11340 | 5888 | 5452 |
| Rural | 10030 | 4875 | 5155 | 2979 | 2498 | 481 | 3255 | 345 | 2910 | 234 | 166 | 68 | 3562 | 1866 | 1696 |
| Urban | 21061 | 10222 | 10839 | 6338 | 5525 | 813 | 6580 | 395 | 6185 | 365 | 280 | 85 | 7778 | 4022 | 3756 |
| Durgapur* | 10030 | 4875 | 5155 | 2979 | 2498 | 481 | 3255 | 345 | 2910 | 234 | 166 | 68 | 3562 | 1866 | 1696 |
| Ghugrakandi | 782 | 370 | 412 | 181 | 150 | 31 | 292 | 67 | 225 | 20 | 17 | 3 | 289 | 136 | 153 |
| Kalkihara Bhati | 2650 | 1246 | 1404 | 807 | 707 | 100 | 852 | 14 | 838 | 67 | 46 | 21 | 924 | 479 | 445 |
| Kalkihara Uzan | 1625 | 758 | 867 | 422 | 377 | 45 | 593 | 68 | 525 | 52 | 38 | 14 | 558 | 275 | 283 |
| Madarerchar | 1353 | 654 | 699 | 521 | 370 | 151 | 310 | 11 | 299 | 20 | 11 | 9 | 502 | 262 | 240 |
| Maichhanir Char | 2298 | 1184 | 1114 | 710 | 591 | 119 | 725 | 101 | 624 | 44 | 33 | 11 | 819 | 459 | 360 |
| Purba Kalkihara | 1322 | 663 | 659 | 338 | 303 | 35 | 483 | 84 | 399 | 31 | 21 | 10 | 470 | 255 | 215 |
| Rabiarchar* | 21061 | 10222 | 10839 | 6338 | 5525 | 813 | 6580 | 395 | 6185 | 365 | 280 | 85 | 7778 | 4022 | 3756 |
| Airmari Natun | 1248 | 598 | 650 | 373 | 329 | 44 | 413 | 10 | 403 | 31 | 28 | 3 | 431 | 231 | 200 |
| Airmari Puratan | 668 | 303 | 365 | 170 | 146 | 24 | 232 | 26 | 206 | 13 | 9 | 4 | 253 | 122 | 131 |
| Awalpara | 519 | 246 | 273 | 161 | 126 | 35 | 115 | 6 | 109 | 12 | 9 | 3 | 231 | 105 | 126 |
| Baghadubi | 951 | 489 | 462 | 270 | 237 | 33 | 338 | 42 | 296 | 21 | 20 | 1 | 322 | 190 | 132 |
| Betmari | 680 | 343 | 337 | 240 | 215 | 25 | 202 | 0 | 202 | 9 | 7 | 2 | 229 | 121 | 108 |
| Chinerchar | 640 | 307 | 333 | 203 | 177 | 26 | 208 | 11 | 197 | 7 | 6 | 1 | 222 | 113 | 109 |
| Fakirpara | 1352 | 647 | 705 | 383 | 336 | 47 | 459 | 10 | 449 | 26 | 19 | 7 | 484 | 282 | 202 |
| Jagirpara | 1297 | 638 | 659 | 403 | 366 | 37 | 399 | 1 | 398 | 10 | 4 | 6 | 485 | 267 | 218 |
| Khewarchar Bhati | 1598 | 763 | 835 | 502 | 451 | 51 | 517 | 16 | 501 | 21 | 17 | 4 | 558 | 279 | 279 |
| Khewarchar Uzan | 1968 | 964 | 1004 | 609 | 533 | 76 | 561 | 30 | 531 | 40 | 23 | 17 | 758 | 378 | 380 |
| Merurchar | 3637 | 1806 | 1831 | 977 | 850 | 127 | 1200 | 147 | 1053 | 84 | 68 | 16 | 1376 | 741 | 635 |
| Rabiarchar | 1673 | 820 | 853 | 496 | 438 | 58 | 526 | 25 | 501 | 37 | 32 | 5 | 614 | 325 | 289 |
| Sheikherchar | 1339 | 657 | 682 | 404 | 358 | 46 | 440 | 38 | 402 | 11 | 9 | 2 | 484 | 252 | 232 |
| Tupkarchar Natun | 1381 | 654 | 727 | 436 | 386 | 50 | 429 | 11 | 418 | 14 | 11 | 3 | 502 | 246 | 256 |
| Tupkarchar Puran | 2110 | 987 | 1123 | 711 | 577 | 134 | 541 | 22 | 519 | 29 | 18 | 11 | 829 | 370 | 459 |
| Nilakkhia Union | 25480 | 12316 | 13164 | 8242 | 7000 | 1242 | 7256 | 243 | 7013 | 229 | 169 | 60 | 9753 | 4904 | 4849 |
| Rural | 16880 | 8138 | 8742 | 5641 | 4733 | 908 | 4666 | 131 | 4535 | 136 | 104 | 32 | 6437 | 3170 | 3267 |
| Urban | 8600 | 4178 | 4422 | 2601 | 2267 | 334 | 2590 | 112 | 2478 | 93 | 65 | 28 | 3316 | 1734 | 1582 |
| Binoderchar* | 2612 | 1301 | 1311 | 915 | 758 | 157 | 691 | 23 | 668 | 36 | 32 | 4 | 970 | 488 | 482 |
| Binoderchar | 1751 | 889 | 862 | 572 | 499 | 73 | 517 | 19 | 498 | 32 | 28 | 4 | 630 | 343 | 287 |
| Chariapara | 315 | 149 | 166 | 109 | 97 | 12 | 92 | 0 | 92 | 2 | 2 | 0 | 112 | 50 | 62 |
| Gomerchar | 546 | 263 | 283 | 234 | 162 | 72 | 82 | 4 | 78 | 2 | 2 | 0 | 228 | 95 | 133 |
| Janakipur* | 10699 | 5082 | 5617 | 3609 | 2987 | 622 | 2877 | 43 | 2834 | 62 | 44 | 18 | 4151 | 2008 | 2143 |
| Baskanda Natunpara | 1409 | 683 | 726 | 432 | 388 | 44 | 444 | 2 | 442 | 11 | 8 | 3 | 522 | 285 | 237 |
| Baskanda Puranpara | 382 | 163 | 219 | 109 | 91 | 18 | 113 | 1 | 112 | 1 | 1 | 0 | 159 | 70 | 89 |
| Chakpara | 177 | 91 | 86 | 59 | 54 | 5 | 59 | 0 | 59 | 5 | 4 | 1 | 54 | 33 | 21 |
| Dariapara | 407 | 199 | 208 | 149 | 136 | 13 | 119 | 0 | 119 | 1 | 1 | 0 | 138 | 62 | 76 |
| Daripura | 561 | 265 | 296 | 157 | 127 | 30 | 160 | 2 | 158 | 6 | 5 | 1 | 238 | 131 | 107 |
| Dikpara | 1326 | 612 | 714 | 479 | 356 | 123 | 261 | 11 | 250 | 3 | 3 | 0 | 583 | 242 | 341 |
| Fakirpara | 348 | 161 | 187 | 101 | 89 | 12 | 111 | 2 | 109 | 12 | 8 | 4 | 124 | 62 | 62 |
| Kayosthapara | 248 | 109 | 139 | 67 | 61 | 6 | 97 | 0 | 97 | 2 | 2 | 0 | 82 | 46 | 36 |
| Moharband | 837 | 394 | 443 | 265 | 230 | 35 | 253 | 0 | 253 | 0 | 0 | 0 | 319 | 164 | 155 |
| Mridhapara | 957 | 475 | 482 | 349 | 273 | 76 | 231 | 8 | 223 | 6 | 5 | 1 | 371 | 189 | 182 |
| Namapara | 327 | 151 | 176 | 96 | 91 | 5 | 105 | 0 | 105 | 1 | 0 | 1 | 125 | 60 | 65 |
| Manjalia | 956 | 448 | 508 | 340 | 266 | 74 | 233 | 0 | 233 | 0 | 0 | 0 | 383 | 182 | 201 |
| Salai Mandol Para | 575 | 271 | 304 | 213 | 170 | 43 | 118 | 0 | 118 | 4 | 2 | 2 | 240 | 99 | 141 |
| Talukpara | 330 | 164 | 166 | 112 | 102 | 10 | 104 | 0 | 104 | 0 | 0 | 0 | 114 | 62 | 52 |
| Tambalipara | 261 | 141 | 120 | 93 | 86 | 7 | 81 | 0 | 81 | 0 | 0 | 0 | 87 | 55 | 32 |
| Thakurpara | 1029 | 499 | 530 | 412 | 319 | 93 | 193 | 1 | 192 | 7 | 3 | 4 | 417 | 176 | 241 |
| Vatiapara | 569 | 256 | 313 | 176 | 148 | 28 | 195 | 16 | 179 | 3 | 2 | 1 | 195 | 90 | 105 |
| Kushalnagar* | 3569 | 1755 | 1814 | 1117 | 988 | 129 | 1098 | 65 | 1033 | 38 | 28 | 10 | 1316 | 674 | 642 |
| Dakkhin Kushalnagar | 2287 | 1125 | 1162 | 710 | 643 | 67 | 718 | 38 | 680 | 26 | 17 | 9 | 833 | 427 | 406 |
| Uttar Kushalnagar | 1282 | 630 | 652 | 407 | 345 | 62 | 380 | 27 | 353 | 12 | 11 | 1 | 483 | 247 | 236 |
| Nilakkhia* | 8600 | 4178 | 4422 | 2601 | 2267 | 334 | 2590 | 112 | 2478 | 93 | 65 | 28 | 3316 | 1734 | 1582 |
| Dakkhin Beparipara | 724 | 355 | 369 | 229 | 188 | 41 | 180 | 0 | 180 | 4 | 4 | 0 | 311 | 163 | 148 |
| Jhalupara | 128 | 62 | 66 | 49 | 38 | 11 | 40 | 3 | 37 | 1 | 1 | 0 | 38 | 20 | 18 |
| Munshipara | 114 | 47 | 67 | 33 | 22 | 11 | 41 | 1 | 40 | 4 | 1 | 3 | 36 | 23 | 13 |

| Administrative Unit, Location and Community | Population | | | Employed | | | Household Work | | | Looking for Work | | | Do not Work | | |
|--|---------------|---------------|---------------|--------------|--------------|--------------|----------------|-------------|--------------|------------------|-------------|------------|--------------|--------------|--------------|
| | Total | Male | Female | Total | Male | Female | Total | Male | Female | Total | Male | Female | Total | Male | Female |
| 1 | 2 | 3 | 4 | 5 | 6 | 7 | 8 | 9 | 10 | 11 | 12 | 13 | 14 | 15 | 16 |
| Natunpara | 401 | 184 | 217 | 120 | 104 | 16 | 121 | 0 | 121 | 0 | 0 | 0 | 160 | 80 | 80 |
| Nayapara | 395 | 199 | 196 | 119 | 110 | 9 | 135 | 18 | 117 | 1 | 1 | 0 | 140 | 70 | 70 |
| Nilakkhia Bazar | 260 | 122 | 138 | 79 | 70 | 9 | 82 | 0 | 82 | 9 | 3 | 6 | 90 | 49 | 41 |
| Paglapara | 1393 | 665 | 728 | 376 | 340 | 36 | 487 | 57 | 430 | 28 | 16 | 12 | 502 | 252 | 250 |
| Pashchim Beparipara | 658 | 288 | 370 | 179 | 151 | 28 | 180 | 2 | 178 | 5 | 4 | 1 | 294 | 131 | 163 |
| Pashchimpara | 514 | 247 | 267 | 136 | 115 | 21 | 139 | 0 | 139 | 9 | 8 | 1 | 230 | 124 | 106 |
| Sajimara | 2804 | 1412 | 1392 | 901 | 799 | 102 | 814 | 24 | 790 | 22 | 19 | 3 | 1067 | 570 | 497 |
| Santi Nagar | 125 | 67 | 58 | 50 | 45 | 5 | 40 | 0 | 40 | 0 | 0 | 0 | 35 | 22 | 13 |
| Sarkarpara | 306 | 147 | 159 | 95 | 77 | 18 | 88 | 0 | 88 | 1 | 1 | 0 | 122 | 69 | 53 |
| Uttarpara | 778 | 383 | 395 | 235 | 208 | 27 | 243 | 7 | 236 | 9 | 7 | 2 | 291 | 161 | 130 |
| Sadhurpara Union | 23376 | 11429 | 11947 | 7423 | 6580 | 843 | 7811 | 558 | 7253 | 256 | 183 | 73 | 7886 | 4108 | 3778 |
| Rural | 23376 | 11429 | 11947 | 7423 | 6580 | 843 | 7811 | 558 | 7253 | 256 | 183 | 73 | 7886 | 4108 | 3778 |
| Urban | 0 | 0 | 0 | 0 | 0 | 0 | 0 | 0 | 0 | 0 | 0 | 0 | 0 | 0 | 0 |
| Sadhurpara* | 23376 | 11429 | 11947 | 7423 | 6580 | 843 | 7811 | 558 | 7253 | 256 | 183 | 73 | 7886 | 4108 | 3778 |
| Airmari | 2247 | 1051 | 1196 | 674 | 608 | 66 | 773 | 34 | 739 | 30 | 15 | 15 | 770 | 394 | 376 |
| Archakandi | 1010 | 504 | 506 | 377 | 326 | 51 | 297 | 5 | 292 | 10 | 4 | 6 | 326 | 169 | 157 |
| Balurgaon | 464 | 228 | 236 | 177 | 161 | 16 | 146 | 3 | 143 | 1 | 1 | 0 | 140 | 63 | 77 |
| Bangalpara | 1541 | 777 | 764 | 461 | 417 | 44 | 516 | 41 | 475 | 26 | 24 | 2 | 538 | 295 | 243 |
| Bilerpar | 612 | 290 | 322 | 207 | 179 | 28 | 212 | 17 | 195 | 12 | 11 | 1 | 181 | 83 | 98 |
| Char Airmari | 1009 | 509 | 500 | 323 | 294 | 29 | 329 | 17 | 312 | 14 | 11 | 3 | 343 | 187 | 156 |
| Char Gazirpara | 452 | 238 | 214 | 167 | 152 | 15 | 148 | 2 | 146 | 0 | 0 | 0 | 137 | 84 | 53 |
| Char Kamalerbati | 887 | 447 | 440 | 299 | 274 | 25 | 257 | 6 | 251 | 0 | 0 | 0 | 331 | 167 | 164 |
| Dakkhin Datuakanda | 633 | 313 | 320 | 192 | 174 | 18 | 204 | 18 | 186 | 3 | 3 | 0 | 234 | 118 | 116 |
| Daspara | 414 | 194 | 220 | 111 | 102 | 9 | 150 | 19 | 131 | 1 | 1 | 0 | 152 | 72 | 80 |
| Derurbil | 759 | 375 | 384 | 226 | 197 | 29 | 275 | 28 | 247 | 4 | 3 | 1 | 254 | 147 | 107 |
| Gazirpara | 733 | 348 | 385 | 249 | 206 | 43 | 249 | 25 | 224 | 2 | 2 | 0 | 233 | 115 | 118 |
| Kamalerbati Pashchimpara | 1291 | 628 | 663 | 365 | 331 | 34 | 448 | 46 | 402 | 40 | 23 | 17 | 438 | 228 | 210 |
| Kamalerbati Purbapara | 1404 | 668 | 736 | 373 | 331 | 42 | 444 | 33 | 411 | 16 | 13 | 3 | 571 | 291 | 280 |
| Khetarchar | 1505 | 714 | 791 | 467 | 415 | 52 | 564 | 59 | 505 | 13 | 10 | 3 | 461 | 230 | 231 |
| Kutuberchar Dakkhin | 1068 | 536 | 532 | 446 | 335 | 111 | 296 | 30 | 266 | 14 | 12 | 2 | 312 | 159 | 153 |
| Madanerchar | 762 | 377 | 385 | 255 | 231 | 24 | 267 | 15 | 252 | 14 | 11 | 3 | 226 | 120 | 106 |
| Madanerchar Taltola | 383 | 203 | 180 | 139 | 128 | 11 | 118 | 3 | 115 | 5 | 4 | 1 | 121 | 68 | 53 |
| Madhya Datuakanda | 1247 | 629 | 618 | 382 | 348 | 34 | 406 | 29 | 377 | 20 | 12 | 8 | 439 | 240 | 199 |
| Majherpara | 574 | 273 | 301 | 178 | 152 | 26 | 225 | 23 | 202 | 10 | 7 | 3 | 161 | 91 | 70 |
| Masjidpara | 358 | 164 | 194 | 110 | 101 | 9 | 143 | 11 | 132 | 0 | 0 | 0 | 105 | 52 | 53 |
| Nilerchar | 385 | 193 | 192 | 116 | 101 | 15 | 99 | 1 | 98 | 0 | 0 | 0 | 170 | 91 | 79 |
| Pashchim Kutuber Char | 667 | 324 | 343 | 222 | 197 | 25 | 205 | 16 | 189 | 5 | 1 | 4 | 235 | 110 | 125 |
| Sheikhpara | 200 | 99 | 101 | 60 | 56 | 4 | 75 | 7 | 68 | 0 | 0 | 0 | 65 | 36 | 29 |
| Thandarban | 1139 | 566 | 573 | 359 | 323 | 36 | 365 | 19 | 346 | 6 | 5 | 1 | 409 | 219 | 190 |
| Uttar Datuakanda | 1632 | 781 | 851 | 488 | 441 | 47 | 600 | 51 | 549 | 10 | 10 | 0 | 534 | 279 | 255 |
| Dewanganj Upazila | 259295 | 127130 | 132165 | 77619 | 67393 | 10226 | 81734 | 7310 | 74424 | 3941 | 2988 | 953 | 96001 | 49439 | 46562 |
| Rural | 194129 | 95509 | 98620 | 58512 | 50137 | 8375 | 61970 | 6260 | 55710 | 3203 | 2424 | 779 | 70444 | 36688 | 33756 |
| Urban | 65166 | 31621 | 33545 | 19107 | 17256 | 1851 | 19764 | 1050 | 18714 | 738 | 564 | 174 | 25557 | 12751 | 12806 |
| Dewanganj Paurashava | 37279 | 18030 | 19249 | 10473 | 9622 | 851 | 10549 | 507 | 10042 | 400 | 277 | 123 | 15857 | 7624 | 8233 |
| Ward No. 01 | 3526 | 1638 | 1888 | 973 | 893 | 80 | 943 | 69 | 874 | 29 | 16 | 13 | 1581 | 660 | 921 |
| Chikajani (Part)* | 3445 | 1604 | 1841 | 952 | 873 | 79 | 911 | 68 | 843 | 29 | 16 | 13 | 1553 | 647 | 906 |
| Akandapara | 1179 | 566 | 613 | 283 | 274 | 9 | 319 | 46 | 273 | 10 | 8 | 2 | 567 | 238 | 329 |
| Chandrapara | 685 | 324 | 361 | 207 | 194 | 13 | 219 | 7 | 212 | 7 | 4 | 3 | 252 | 119 | 133 |
| Chikajani Dakkhinpara | 817 | 375 | 442 | 242 | 207 | 35 | 249 | 10 | 239 | 5 | 1 | 4 | 321 | 157 | 164 |
| Chikajani Uttarpara | 446 | 197 | 249 | 136 | 120 | 16 | 3 | 0 | 3 | 0 | 0 | 0 | 307 | 77 | 230 |
| Miapara | 318 | 142 | 176 | 84 | 78 | 6 | 121 | 5 | 116 | 7 | 3 | 4 | 106 | 56 | 50 |
| Chukaibani* | 81 | 34 | 47 | 21 | 20 | 1 | 32 | 1 | 31 | 0 | 0 | 0 | 28 | 13 | 15 |
| Rampura Purbapara (Part) | 81 | 34 | 47 | 21 | 20 | 1 | 32 | 1 | 31 | 0 | 0 | 0 | 28 | 13 | 15 |
| Ward No. 02 | 3327 | 1568 | 1759 | 844 | 792 | 52 | 960 | 132 | 828 | 23 | 18 | 5 | 1500 | 626 | 874 |
| Chuniapara* | 3002 | 1416 | 1586 | 738 | 701 | 37 | 844 | 121 | 723 | 23 | 18 | 5 | 1397 | 576 | 821 |
| Pashchim Chuniapara | 1819 | 859 | 960 | 417 | 403 | 14 | 457 | 87 | 370 | 21 | 16 | 5 | 924 | 353 | 571 |
| Purba Chuniapara | 1183 | 557 | 626 | 321 | 298 | 23 | 387 | 34 | 353 | 2 | 2 | 0 | 473 | 223 | 250 |
| Gobindanagar* | 231 | 110 | 121 | 81 | 66 | 15 | 80 | 9 | 71 | 0 | 0 | 0 | 70 | 35 | 35 |
| Kalikapur (Part)* | 94 | 42 | 52 | 25 | 25 | 0 | 36 | 2 | 34 | 0 | 0 | 0 | 33 | 15 | 18 |
| Ward No. 03 | 5046 | 2539 | 2507 | 1520 | 1453 | 67 | 1577 | 30 | 1547 | 46 | 36 | 10 | 1903 | 1020 | 883 |
| Kalikapur (Part)* | 5046 | 2539 | 2507 | 1520 | 1453 | 67 | 1577 | 30 | 1547 | 46 | 36 | 10 | 1903 | 1020 | 883 |
| Char Kalikapur (Part) | 969 | 500 | 469 | 273 | 264 | 9 | 263 | 5 | 258 | 2 | 2 | 0 | 431 | 229 | 202 |

| Administrative Unit, Location and Community | Population | | | Employed | | | Household Work | | | Looking for Work | | | Do not Work | | |
|--|--------------|--------------|--------------|--------------|-------------|-------------|----------------|-------------|--------------|------------------|------------|------------|--------------|-------------|-------------|
| | Total | Male | Female | Total | Male | Female | Total | Male | Female | Total | Male | Female | Total | Male | Female |
| 1 | 2 | 3 | 4 | 5 | 6 | 7 | 8 | 9 | 10 | 11 | 12 | 13 | 14 | 15 | 16 |
| Kalikapur (Part) | 2775 | 1408 | 1367 | 857 | 818 | 39 | 886 | 14 | 872 | 32 | 24 | 8 | 1000 | 552 | 448 |
| Uttar Kalikapur | 1302 | 631 | 671 | 390 | 371 | 19 | 428 | 11 | 417 | 12 | 10 | 2 | 472 | 239 | 233 |
| Ward No. 04 | 6062 | 3008 | 3054 | 1815 | 1624 | 191 | 1737 | 126 | 1611 | 73 | 44 | 29 | 2437 | 1214 | 1223 |
| Kalikapur (Part)* | 6062 | 3008 | 3054 | 1815 | 1624 | 191 | 1737 | 126 | 1611 | 73 | 44 | 29 | 2437 | 1214 | 1223 |
| Bazaripara | 1851 | 895 | 956 | 600 | 524 | 76 | 459 | 14 | 445 | 29 | 20 | 9 | 763 | 337 | 426 |
| Char Kalikapur (Part) | 1438 | 709 | 729 | 345 | 335 | 10 | 466 | 62 | 404 | 5 | 3 | 2 | 622 | 309 | 313 |
| Dewanganj Bazar | 795 | 376 | 419 | 268 | 212 | 56 | 195 | 1 | 194 | 9 | 3 | 6 | 323 | 160 | 163 |
| Kacharipara | 958 | 511 | 447 | 274 | 238 | 36 | 257 | 9 | 248 | 7 | 6 | 1 | 420 | 258 | 162 |
| Kalikapur (Part) | 1020 | 517 | 503 | 328 | 315 | 13 | 360 | 40 | 320 | 23 | 12 | 11 | 309 | 150 | 159 |
| Ward No. 05 | 4673 | 2217 | 2456 | 1477 | 1239 | 238 | 1289 | 19 | 1270 | 39 | 29 | 10 | 1868 | 930 | 938 |
| Banianirchar (Part)* | 1974 | 961 | 1013 | 651 | 551 | 100 | 545 | 6 | 539 | 11 | 9 | 2 | 767 | 395 | 372 |
| Banianirchar Pashchimpara (Part) | 1974 | 961 | 1013 | 651 | 551 | 100 | 545 | 6 | 539 | 11 | 9 | 2 | 767 | 395 | 372 |
| Chukaibari (Part)* | 2699 | 1256 | 1443 | 826 | 688 | 138 | 744 | 13 | 731 | 28 | 20 | 8 | 1101 | 535 | 566 |
| Dalbari | 965 | 439 | 526 | 287 | 243 | 44 | 289 | 0 | 289 | 10 | 6 | 4 | 379 | 190 | 189 |
| Kaibartapara | 316 | 143 | 173 | 98 | 89 | 9 | 94 | 0 | 94 | 2 | 1 | 1 | 122 | 53 | 69 |
| Nirbahi Area Pamputala | 822 | 396 | 426 | 279 | 218 | 61 | 178 | 8 | 170 | 10 | 7 | 3 | 355 | 163 | 192 |
| Rampur Chukai | 402 | 187 | 215 | 107 | 99 | 8 | 136 | 2 | 134 | 6 | 6 | 0 | 153 | 80 | 73 |
| Madhyapara | 194 | 91 | 103 | 55 | 39 | 16 | 47 | 3 | 44 | 0 | 0 | 0 | 92 | 49 | 43 |
| Sharifpara | 194 | 91 | 103 | 55 | 39 | 16 | 47 | 3 | 44 | 0 | 0 | 0 | 92 | 49 | 43 |
| Ward No. 06 | 2545 | 1285 | 1260 | 661 | 615 | 46 | 567 | 1 | 566 | 28 | 20 | 8 | 1289 | 649 | 640 |
| Bade Shashariabari (Part)* | 2545 | 1285 | 1260 | 661 | 615 | 46 | 567 | 1 | 566 | 28 | 20 | 8 | 1289 | 649 | 640 |
| Beltali Bazar | 250 | 132 | 118 | 74 | 66 | 8 | 71 | 0 | 71 | 2 | 2 | 0 | 103 | 64 | 39 |
| Dakkhin Bade Shashariabari | 1362 | 732 | 630 | 337 | 316 | 21 | 378 | 1 | 377 | 13 | 11 | 2 | 634 | 404 | 230 |
| Rail Colony | 463 | 222 | 241 | 133 | 128 | 5 | 116 | 0 | 116 | 5 | 2 | 3 | 209 | 92 | 117 |
| Uttar Bade Shasharia Bari | 470 | 199 | 271 | 117 | 105 | 12 | 2 | 0 | 2 | 8 | 5 | 3 | 343 | 89 | 254 |
| Ward No. 07 | 5447 | 2613 | 2834 | 1488 | 1413 | 75 | 1477 | 27 | 1450 | 59 | 42 | 17 | 2423 | 1131 | 1292 |
| Banianirchar (Part)* | 1491 | 705 | 786 | 416 | 406 | 10 | 372 | 5 | 367 | 21 | 14 | 7 | 682 | 280 | 402 |
| Banianirchar Purbapara | 1117 | 540 | 577 | 313 | 304 | 9 | 242 | 5 | 237 | 21 | 14 | 7 | 541 | 217 | 324 |
| Uttar Madhya Banianirchar | 374 | 165 | 209 | 103 | 102 | 1 | 130 | 0 | 130 | 0 | 0 | 0 | 141 | 63 | 78 |
| Char Bhabasur (Part)* | 3956 | 1908 | 2048 | 1072 | 1007 | 65 | 1105 | 22 | 1083 | 38 | 28 | 10 | 1741 | 851 | 890 |
| Char Bhabasur | 1099 | 539 | 560 | 303 | 289 | 14 | 222 | 15 | 207 | 1 | 1 | 0 | 573 | 234 | 339 |
| Pashchimpara | 1512 | 723 | 789 | 408 | 370 | 38 | 457 | 6 | 451 | 26 | 19 | 7 | 621 | 328 | 293 |
| Char Bhabasur Purbapara (Part) | 1512 | 723 | 789 | 408 | 370 | 38 | 457 | 6 | 451 | 26 | 19 | 7 | 621 | 328 | 293 |
| Char Bhabasur Thontapara | 1345 | 646 | 699 | 361 | 348 | 13 | 426 | 1 | 425 | 11 | 8 | 3 | 547 | 289 | 258 |
| Ward No. 08 | 2638 | 1227 | 1411 | 641 | 609 | 32 | 980 | 69 | 911 | 28 | 26 | 2 | 989 | 523 | 466 |
| Bhabasur (Part)* | 2638 | 1227 | 1411 | 641 | 609 | 32 | 980 | 69 | 911 | 28 | 26 | 2 | 989 | 523 | 466 |
| Dakrapara | 599 | 280 | 319 | 144 | 140 | 4 | 169 | 2 | 167 | 12 | 10 | 2 | 274 | 128 | 146 |
| Daspara | 736 | 363 | 373 | 178 | 170 | 8 | 278 | 21 | 257 | 9 | 9 | 0 | 271 | 163 | 108 |
| Guzimari | 369 | 168 | 201 | 99 | 95 | 4 | 144 | 1 | 143 | 0 | 0 | 0 | 126 | 72 | 54 |
| Mollapara Mandalpara | 934 | 416 | 518 | 220 | 204 | 16 | 389 | 45 | 344 | 7 | 7 | 0 | 318 | 160 | 158 |
| Ward No. 09 | 4015 | 1935 | 2080 | 1054 | 984 | 70 | 1019 | 34 | 985 | 75 | 46 | 29 | 1867 | 871 | 996 |
| Char Bhabasur (Part)* | 4015 | 1935 | 2080 | 1054 | 984 | 70 | 1019 | 34 | 985 | 75 | 46 | 29 | 1867 | 871 | 996 |
| Char Bhabasur Bhatipara | 434 | 211 | 223 | 148 | 137 | 11 | 137 | 0 | 137 | 5 | 4 | 1 | 144 | 70 | 74 |
| Char Bhabasur Mandalpara | 286 | 132 | 154 | 82 | 79 | 3 | 93 | 0 | 93 | 0 | 0 | 0 | 111 | 53 | 58 |
| Char Bhabasur Millcolony | 385 | 207 | 178 | 134 | 123 | 11 | 104 | 0 | 104 | 28 | 17 | 11 | 119 | 67 | 52 |
| Char Bhabasur Mollapara | 407 | 208 | 199 | 106 | 102 | 4 | 156 | 11 | 145 | 11 | 8 | 3 | 134 | 87 | 47 |
| Char Bhabasur Nayapara | 400 | 189 | 211 | 101 | 95 | 6 | 139 | 1 | 138 | 7 | 5 | 2 | 153 | 88 | 65 |
| Char Bhabasur Purbapara (Part) | 718 | 319 | 399 | 148 | 142 | 6 | 267 | 15 | 252 | 12 | 6 | 6 | 291 | 156 | 135 |
| Char Bhabasur Sardarpara | 657 | 323 | 334 | 169 | 153 | 16 | 14 | 1 | 13 | 8 | 4 | 4 | 466 | 165 | 301 |
| Char Bhabasur Sarkarpara | 728 | 346 | 382 | 166 | 153 | 13 | 109 | 6 | 103 | 4 | 2 | 2 | 449 | 185 | 264 |
| Bahadurabad Union | 36502 | 18229 | 18273 | 10235 | 8910 | 1325 | 12320 | 1816 | 10504 | 580 | 422 | 158 | 13367 | 7081 | 6286 |
| Rural | 36502 | 18229 | 18273 | 10235 | 8910 | 1325 | 12320 | 1816 | 10504 | 580 | 422 | 158 | 13367 | 7081 | 6286 |
| Urban | 0 | 0 | 0 | 0 | 0 | 0 | 0 | 0 | 0 | 0 | 0 | 0 | 0 | 0 | 0 |
| Bahadurabad* | 24879 | 12381 | 12498 | 6879 | 6023 | 856 | 8507 | 1272 | 7235 | 430 | 308 | 122 | 9063 | 4778 | 4285 |
| Akandapara | 578 | 282 | 296 | 184 | 151 | 33 | 194 | 25 | 169 | 11 | 10 | 1 | 189 | 96 | 93 |
| Azizalpur | 192 | 103 | 89 | 75 | 65 | 10 | 55 | 2 | 53 | 1 | 1 | 0 | 61 | 35 | 26 |
| Basetpur | 1319 | 660 | 659 | 344 | 296 | 48 | 539 | 130 | 409 | 8 | 4 | 4 | 428 | 230 | 198 |
| Bhangargram | 808 | 396 | 412 | 195 | 165 | 30 | 288 | 61 | 227 | 24 | 14 | 10 | 301 | 156 | 145 |
| Chakharchar | 721 | 368 | 353 | 227 | 203 | 24 | 188 | 0 | 188 | 4 | 4 | 0 | 302 | 161 | 141 |
| Char Bhangargram | 300 | 147 | 153 | 94 | 92 | 2 | 99 | 1 | 98 | 0 | 0 | 0 | 107 | 54 | 53 |
| Char Kalakanda | 536 | 266 | 270 | 141 | 126 | 15 | 253 | 77 | 176 | 3 | 0 | 3 | 139 | 63 | 76 |

| Administrative Unit, Location and Community | Population | | | Employed | | | Household Work | | | Looking for Work | | | Do not Work | | |
|--|--------------|--------------|--------------|--------------|--------------|-------------|----------------|------------|--------------|------------------|------------|------------|--------------|-------------|-------------|
| | Total | Male | Female | Total | Male | Female | Total | Male | Female | Total | Male | Female | Total | Male | Female |
| 1 | 2 | 3 | 4 | 5 | 6 | 7 | 8 | 9 | 10 | 11 | 12 | 13 | 14 | 15 | 16 |
| Daparpara | 2818 | 1394 | 1424 | 707 | 616 | 91 | 919 | 149 | 770 | 41 | 36 | 5 | 1151 | 593 | 558 |
| Farajipara | 321 | 168 | 153 | 99 | 89 | 10 | 109 | 13 | 96 | 0 | 0 | 0 | 113 | 66 | 47 |
| Gharipara | 615 | 301 | 314 | 152 | 137 | 15 | 248 | 53 | 195 | 2 | 2 | 0 | 213 | 109 | 104 |
| Jhalarchar | 2191 | 1122 | 1069 | 622 | 563 | 59 | 746 | 96 | 650 | 15 | 13 | 2 | 808 | 450 | 358 |
| Kalakanda | 2386 | 1207 | 1179 | 639 | 555 | 84 | 783 | 124 | 659 | 49 | 35 | 14 | 915 | 493 | 422 |
| Kananpur | 338 | 177 | 161 | 95 | 87 | 8 | 109 | 12 | 97 | 0 | 0 | 0 | 134 | 78 | 56 |
| Kandirgram | 744 | 350 | 394 | 208 | 196 | 12 | 239 | 2 | 237 | 32 | 17 | 15 | 265 | 135 | 130 |
| Nayagram | 1479 | 738 | 741 | 368 | 324 | 44 | 521 | 88 | 433 | 33 | 23 | 10 | 557 | 303 | 254 |
| Nazirpur | 587 | 305 | 282 | 203 | 177 | 26 | 154 | 0 | 154 | 7 | 5 | 2 | 223 | 123 | 100 |
| Pollakandi | 2621 | 1282 | 1339 | 767 | 658 | 109 | 906 | 137 | 769 | 38 | 26 | 12 | 910 | 461 | 449 |
| Pollakandi Nayapara | 2012 | 972 | 1040 | 535 | 456 | 79 | 723 | 109 | 614 | 72 | 51 | 21 | 682 | 356 | 326 |
| Sardarpara | 1864 | 917 | 947 | 550 | 476 | 74 | 627 | 81 | 546 | 24 | 19 | 5 | 663 | 341 | 322 |
| Shahjadpur | 1757 | 882 | 875 | 487 | 426 | 61 | 526 | 51 | 475 | 34 | 26 | 8 | 710 | 379 | 331 |
| Tentultali | 301 | 149 | 152 | 83 | 68 | 15 | 116 | 28 | 88 | 0 | 0 | 0 | 102 | 53 | 49 |
| Ukrapara | 391 | 195 | 196 | 104 | 97 | 7 | 165 | 33 | 132 | 32 | 22 | 10 | 90 | 43 | 47 |
| Char Bahadurabad* | 2635 | 1290 | 1345 | 762 | 671 | 91 | 1070 | 178 | 892 | 35 | 30 | 5 | 768 | 411 | 357 |
| Char Bahadurabad | 1559 | 744 | 815 | 416 | 361 | 55 | 640 | 110 | 530 | 26 | 22 | 4 | 477 | 251 | 226 |
| Mannepara | 1076 | 546 | 530 | 346 | 310 | 36 | 430 | 68 | 362 | 9 | 8 | 1 | 291 | 160 | 131 |
| Harichandi* | 728 | 369 | 359 | 239 | 202 | 37 | 215 | 18 | 197 | 5 | 2 | 3 | 269 | 147 | 122 |
| Madarerchar* | 8260 | 4189 | 4071 | 2355 | 2014 | 341 | 2528 | 348 | 2180 | 110 | 82 | 28 | 3267 | 1745 | 1522 |
| Bhangargram | 369 | 191 | 178 | 73 | 64 | 9 | 118 | 28 | 90 | 0 | 0 | 0 | 178 | 99 | 79 |
| Bhatirpara | 1381 | 693 | 688 | 422 | 355 | 67 | 343 | 29 | 314 | 12 | 10 | 2 | 604 | 299 | 305 |
| Hashempur | 301 | 155 | 146 | 102 | 87 | 15 | 71 | 0 | 71 | 0 | 0 | 0 | 128 | 68 | 60 |
| Khutarchar | 800 | 370 | 430 | 252 | 216 | 36 | 253 | 8 | 245 | 14 | 13 | 1 | 281 | 133 | 148 |
| Kutuberchar | 855 | 441 | 414 | 217 | 169 | 48 | 260 | 51 | 209 | 19 | 17 | 2 | 359 | 204 | 155 |
| Madanerchar | 808 | 418 | 390 | 227 | 184 | 43 | 264 | 58 | 206 | 39 | 20 | 19 | 278 | 156 | 122 |
| Madarerchar | 2630 | 1350 | 1280 | 712 | 625 | 87 | 909 | 172 | 737 | 13 | 11 | 2 | 996 | 542 | 454 |
| Sheikpara | 1116 | 571 | 545 | 350 | 314 | 36 | 310 | 2 | 308 | 13 | 11 | 2 | 443 | 244 | 199 |
| Char Amkhaao Union | 42416 | 20534 | 21882 | 13065 | 11312 | 1753 | 13859 | 911 | 12948 | 686 | 537 | 149 | 14806 | 7774 | 7032 |
| Rural | 25030 | 12092 | 12938 | 7638 | 6537 | 1101 | 8276 | 646 | 7630 | 491 | 374 | 117 | 8625 | 4535 | 4090 |
| Urban | 17386 | 8442 | 8944 | 5427 | 4775 | 652 | 5583 | 265 | 5318 | 195 | 163 | 32 | 6181 | 3239 | 2942 |
| Char Amkhaao* | 13029 | 6269 | 6760 | 3930 | 3398 | 532 | 4306 | 272 | 4034 | 241 | 187 | 54 | 4552 | 2412 | 2140 |
| Badullapur | 173 | 80 | 93 | 44 | 39 | 5 | 73 | 13 | 60 | 1 | 0 | 1 | 55 | 28 | 27 |
| Baulpara | 652 | 320 | 332 | 189 | 165 | 24 | 214 | 3 | 211 | 8 | 8 | 0 | 241 | 144 | 97 |
| Bayrapara | 1896 | 902 | 994 | 564 | 430 | 134 | 666 | 138 | 528 | 22 | 21 | 1 | 644 | 313 | 331 |
| Beparipara | 579 | 286 | 293 | 219 | 170 | 49 | 125 | 1 | 124 | 0 | 0 | 0 | 235 | 115 | 120 |
| Dakkhin Mukirchar | 1428 | 695 | 733 | 434 | 381 | 53 | 459 | 16 | 443 | 31 | 22 | 9 | 504 | 276 | 228 |
| Fakirpara | 838 | 402 | 436 | 252 | 210 | 42 | 242 | 4 | 238 | 7 | 6 | 1 | 337 | 182 | 155 |
| Kamarerchar | 3319 | 1587 | 1732 | 1057 | 939 | 118 | 1118 | 11 | 1107 | 66 | 59 | 7 | 1078 | 578 | 500 |
| Miapara | 894 | 439 | 455 | 256 | 238 | 18 | 324 | 23 | 301 | 30 | 18 | 12 | 284 | 160 | 124 |
| Moulvirchar | 2842 | 1353 | 1489 | 798 | 718 | 80 | 951 | 59 | 892 | 76 | 53 | 23 | 1017 | 523 | 494 |
| Sakoapara | 408 | 205 | 203 | 117 | 108 | 9 | 134 | 4 | 130 | 0 | 0 | 0 | 157 | 93 | 64 |
| Char Lanka* | 405 | 199 | 206 | 128 | 116 | 12 | 153 | 18 | 135 | 8 | 6 | 2 | 116 | 59 | 57 |
| Dakkhin Lankarchar | 405 | 199 | 206 | 128 | 116 | 12 | 153 | 18 | 135 | 8 | 6 | 2 | 116 | 59 | 57 |
| Char Madar* | 2329 | 1150 | 1179 | 725 | 521 | 204 | 736 | 163 | 573 | 81 | 47 | 34 | 787 | 419 | 368 |
| Kismat Amkhaao* | 4369 | 2091 | 2278 | 1283 | 1105 | 178 | 1495 | 127 | 1368 | 68 | 63 | 5 | 1523 | 796 | 727 |
| Dakkhin Langkarchar | 2152 | 1048 | 1104 | 621 | 526 | 95 | 713 | 85 | 628 | 38 | 35 | 3 | 780 | 402 | 378 |
| Madhya Lankarchar | 1018 | 473 | 545 | 279 | 243 | 36 | 387 | 22 | 365 | 18 | 16 | 2 | 334 | 192 | 142 |
| Pashchim Lankarchar | 1199 | 570 | 629 | 383 | 336 | 47 | 395 | 20 | 375 | 12 | 12 | 0 | 409 | 202 | 207 |
| Madarerchar* | 4898 | 2383 | 2515 | 1572 | 1397 | 175 | 1586 | 66 | 1520 | 93 | 71 | 22 | 1647 | 849 | 798 |
| Madarerchar | 1491 | 719 | 772 | 481 | 439 | 42 | 488 | 4 | 484 | 14 | 12 | 2 | 508 | 264 | 244 |
| Uttar Makur Char | 2046 | 1002 | 1044 | 655 | 579 | 76 | 704 | 48 | 656 | 34 | 28 | 6 | 653 | 347 | 306 |
| Dakhin Lambapara | 1361 | 662 | 699 | 436 | 379 | 57 | 394 | 14 | 380 | 45 | 31 | 14 | 486 | 238 | 248 |
| Sanandabari* | 17386 | 8442 | 8944 | 5427 | 4775 | 652 | 5583 | 265 | 5318 | 195 | 163 | 32 | 6181 | 3239 | 2942 |
| Akandapara | 2298 | 1100 | 1198 | 706 | 623 | 83 | 803 | 49 | 754 | 20 | 18 | 2 | 769 | 410 | 359 |
| Collegepara | 1422 | 707 | 715 | 477 | 404 | 73 | 397 | 5 | 392 | 13 | 6 | 7 | 535 | 292 | 243 |
| Lambapara | 1750 | 872 | 878 | 592 | 514 | 78 | 499 | 10 | 489 | 12 | 9 | 3 | 647 | 339 | 308 |
| Madhyapara | 652 | 303 | 349 | 207 | 168 | 39 | 174 | 13 | 161 | 2 | 1 | 1 | 269 | 121 | 148 |
| Mandalpara | 1559 | 762 | 797 | 481 | 431 | 50 | 516 | 39 | 477 | 9 | 7 | 2 | 553 | 285 | 268 |
| Nabinabad | 1360 | 682 | 678 | 428 | 381 | 47 | 445 | 20 | 425 | 20 | 18 | 2 | 467 | 263 | 204 |
| Pashchimpara | 1439 | 694 | 745 | 417 | 376 | 41 | 499 | 28 | 471 | 17 | 17 | 0 | 506 | 273 | 233 |
| Patadhoapara | 2759 | 1336 | 1423 | 919 | 815 | 104 | 889 | 28 | 861 | 22 | 20 | 2 | 929 | 473 | 456 |

| Administrative Unit, Location and Community | Population | | | Employed | | | Household Work | | | Looking for Work | | | Do not Work | | |
|--|--------------|--------------|--------------|--------------|--------------|-------------|----------------|------------|--------------|------------------|------------|------------|--------------|-------------|-------------|
| | Total | Male | Female | Total | Male | Female | Total | Male | Female | Total | Male | Female | Total | Male | Female |
| 1 | 2 | 3 | 4 | 5 | 6 | 7 | 8 | 9 | 10 | 11 | 12 | 13 | 14 | 15 | 16 |
| Sabujpara | 1487 | 706 | 781 | 413 | 367 | 46 | 473 | 7 | 466 | 48 | 42 | 6 | 553 | 290 | 263 |
| Sheikhpara | 616 | 285 | 331 | 198 | 172 | 26 | 204 | 7 | 197 | 3 | 2 | 1 | 211 | 104 | 107 |
| Sylhetpara | 843 | 431 | 412 | 264 | 235 | 29 | 259 | 7 | 252 | 15 | 13 | 2 | 305 | 176 | 129 |
| Tupkarchar | 1201 | 564 | 637 | 325 | 289 | 36 | 425 | 52 | 373 | 14 | 10 | 4 | 437 | 213 | 224 |
| Chikajani Union | 16577 | 8293 | 8284 | 5072 | 4320 | 752 | 5227 | 569 | 4658 | 373 | 277 | 96 | 5905 | 3127 | 2778 |
| Rural | 16577 | 8293 | 8284 | 5072 | 4320 | 752 | 5227 | 569 | 4658 | 373 | 277 | 96 | 5905 | 3127 | 2778 |
| Urban | 0 | 0 | 0 | 0 | 0 | 0 | 0 | 0 | 0 | 0 | 0 | 0 | 0 | 0 | 0 |
| Char Dakatiapara* | 770 | 387 | 383 | 303 | 199 | 104 | 193 | 33 | 160 | 11 | 6 | 5 | 263 | 149 | 114 |
| Char Magurihat* | 4235 | 2178 | 2057 | 1088 | 969 | 119 | 1522 | 309 | 1213 | 169 | 134 | 35 | 1456 | 766 | 690 |
| Chikajani (Part)* | 2345 | 1166 | 1179 | 732 | 634 | 98 | 703 | 41 | 662 | 42 | 36 | 6 | 868 | 455 | 413 |
| Chikajani Dighirpar | 275 | 146 | 129 | 96 | 88 | 8 | 88 | 0 | 88 | 0 | 0 | 0 | 91 | 58 | 33 |
| Pashchim Takimari | 895 | 444 | 451 | 284 | 252 | 32 | 273 | 5 | 268 | 5 | 5 | 0 | 333 | 182 | 151 |
| Purba Takimari | 1175 | 576 | 599 | 352 | 294 | 58 | 342 | 36 | 306 | 37 | 31 | 6 | 444 | 215 | 229 |
| Dakatiapara* | 1247 | 620 | 627 | 410 | 355 | 55 | 421 | 49 | 372 | 7 | 6 | 1 | 409 | 210 | 199 |
| Dakatiapara | 338 | 162 | 176 | 68 | 61 | 7 | 162 | 45 | 117 | 2 | 2 | 0 | 106 | 54 | 52 |
| Farazipara | 356 | 178 | 178 | 133 | 120 | 13 | 108 | 1 | 107 | 4 | 4 | 0 | 111 | 53 | 58 |
| Nayagram | 553 | 280 | 273 | 209 | 174 | 35 | 151 | 3 | 148 | 1 | 0 | 1 | 192 | 103 | 89 |
| Kazlapara* | 4534 | 2229 | 2305 | 1463 | 1258 | 205 | 1410 | 77 | 1333 | 35 | 30 | 5 | 1626 | 864 | 762 |
| Palashpur | 258 | 119 | 139 | 71 | 56 | 15 | 57 | 3 | 54 | 11 | 8 | 3 | 119 | 52 | 67 |
| Pashchim Kazlapara | 2581 | 1289 | 1292 | 854 | 735 | 119 | 783 | 35 | 748 | 15 | 13 | 2 | 929 | 506 | 423 |
| Purba Kazlapara | 1695 | 821 | 874 | 538 | 467 | 71 | 570 | 39 | 531 | 9 | 9 | 0 | 578 | 306 | 272 |
| Rampura (Part)* | 1076 | 539 | 537 | 346 | 270 | 76 | 260 | 29 | 231 | 47 | 22 | 25 | 423 | 218 | 205 |
| Natun Dakatiapara | 331 | 162 | 169 | 89 | 46 | 43 | 8 | 1 | 7 | 2 | 2 | 0 | 232 | 113 | 119 |
| Rampura Balurgram | 296 | 141 | 155 | 67 | 50 | 17 | 88 | 24 | 64 | 44 | 19 | 25 | 97 | 48 | 49 |
| Rampura(Part) | 449 | 236 | 213 | 190 | 174 | 16 | 164 | 4 | 160 | 1 | 1 | 0 | 94 | 57 | 37 |
| Rampura Barakhal* | 2370 | 1174 | 1196 | 730 | 635 | 95 | 718 | 31 | 687 | 62 | 43 | 19 | 860 | 465 | 395 |
| Rampura Barakhal | 1610 | 810 | 800 | 490 | 422 | 68 | 468 | 28 | 440 | 42 | 32 | 10 | 610 | 328 | 282 |
| Rampura Bhelamari | 760 | 364 | 396 | 240 | 213 | 27 | 250 | 3 | 247 | 20 | 11 | 9 | 250 | 137 | 113 |
| Chukaibari Union | 8758 | 4276 | 4482 | 2705 | 2319 | 386 | 2608 | 189 | 2419 | 322 | 212 | 110 | 3123 | 1556 | 1567 |
| Rural | 8758 | 4276 | 4482 | 2705 | 2319 | 386 | 2608 | 189 | 2419 | 322 | 212 | 110 | 3123 | 1556 | 1567 |
| Urban | 0 | 0 | 0 | 0 | 0 | 0 | 0 | 0 | 0 | 0 | 0 | 0 | 0 | 0 | 0 |
| Bade Shashariabari (Part)* | 1219 | 574 | 645 | 353 | 279 | 74 | 353 | 29 | 324 | 87 | 63 | 24 | 426 | 203 | 223 |
| Bade Shashariabari | 1219 | 574 | 645 | 353 | 279 | 74 | 353 | 29 | 324 | 87 | 63 | 24 | 426 | 203 | 223 |
| Char Halka Habrabari* | 1007 | 523 | 484 | 346 | 311 | 35 | 309 | 11 | 298 | 13 | 10 | 3 | 339 | 191 | 148 |
| Chukaibari (Part)* | 6532 | 3179 | 3353 | 2006 | 1729 | 277 | 1946 | 149 | 1797 | 222 | 139 | 83 | 2358 | 1162 | 1196 |
| Dakatiapara | 352 | 177 | 175 | 107 | 92 | 15 | 77 | 2 | 75 | 35 | 16 | 19 | 133 | 67 | 66 |
| Dakkin Balurgaram | 999 | 472 | 527 | 241 | 213 | 28 | 318 | 27 | 291 | 98 | 63 | 35 | 342 | 169 | 173 |
| Dakkin Halkarchar | 1515 | 781 | 734 | 584 | 473 | 111 | 330 | 11 | 319 | 15 | 12 | 3 | 586 | 285 | 301 |
| Kellakata | 451 | 218 | 233 | 121 | 112 | 9 | 162 | 34 | 128 | 3 | 1 | 2 | 165 | 71 | 94 |
| Rampura (Part) | 1045 | 492 | 553 | 330 | 280 | 50 | 341 | 18 | 323 | 1 | 1 | 0 | 373 | 193 | 180 |
| Taltala | 367 | 168 | 199 | 100 | 84 | 16 | 134 | 13 | 121 | 12 | 11 | 1 | 121 | 60 | 61 |
| Uttar Balurgram | 982 | 460 | 522 | 262 | 235 | 27 | 320 | 24 | 296 | 54 | 31 | 23 | 346 | 170 | 176 |
| Uttar Halkarchar | 821 | 411 | 410 | 261 | 240 | 21 | 264 | 20 | 244 | 4 | 4 | 0 | 292 | 147 | 145 |
| Dangdhara Union | 40578 | 19924 | 20654 | 12930 | 11280 | 1650 | 13043 | 815 | 12228 | 563 | 471 | 92 | 14042 | 7358 | 6684 |
| Rural | 30077 | 14775 | 15302 | 9723 | 8421 | 1302 | 9411 | 537 | 8874 | 420 | 347 | 73 | 10523 | 5470 | 5053 |
| Urban | 10501 | 5149 | 5352 | 3207 | 2859 | 348 | 3632 | 278 | 3354 | 143 | 124 | 19 | 3519 | 1888 | 1631 |
| Bagharchar* | 15662 | 7741 | 7921 | 4889 | 4185 | 704 | 4843 | 385 | 4458 | 224 | 179 | 45 | 5706 | 2992 | 2714 |
| Beparipara | 2418 | 1192 | 1226 | 722 | 630 | 92 | 756 | 53 | 703 | 83 | 66 | 17 | 857 | 443 | 414 |
| Chengtimari | 3383 | 1686 | 1697 | 1140 | 968 | 172 | 999 | 63 | 936 | 10 | 7 | 3 | 1234 | 648 | 586 |
| Dakatiapara | 1258 | 613 | 645 | 409 | 345 | 64 | 358 | 3 | 355 | 17 | 17 | 0 | 474 | 248 | 226 |
| Goalkanda | 1729 | 836 | 893 | 489 | 424 | 65 | 682 | 105 | 577 | 9 | 9 | 0 | 549 | 298 | 251 |
| Kumarerchar | 1597 | 799 | 798 | 549 | 440 | 109 | 368 | 24 | 344 | 11 | 9 | 2 | 669 | 326 | 343 |
| Madhyapara | 1394 | 660 | 734 | 373 | 303 | 70 | 427 | 79 | 348 | 23 | 14 | 9 | 571 | 264 | 307 |
| Pantamari | 1598 | 808 | 790 | 483 | 437 | 46 | 545 | 50 | 495 | 34 | 25 | 9 | 536 | 296 | 240 |
| Patharerchar | 1025 | 537 | 488 | 347 | 310 | 37 | 324 | 6 | 318 | 19 | 16 | 3 | 335 | 205 | 130 |
| Sarkarpara | 1260 | 610 | 650 | 377 | 328 | 49 | 384 | 2 | 382 | 18 | 16 | 2 | 481 | 264 | 217 |
| Dangdhara* | 2149 | 1014 | 1135 | 716 | 638 | 78 | 735 | 9 | 726 | 16 | 16 | 0 | 682 | 351 | 331 |
| Dangdhara | 1289 | 609 | 680 | 421 | 371 | 50 | 428 | 1 | 427 | 9 | 9 | 0 | 431 | 228 | 203 |
| Makhanerchar | 860 | 405 | 455 | 295 | 267 | 28 | 307 | 8 | 299 | 7 | 7 | 0 | 251 | 123 | 128 |
| Goalkul* | 1288 | 635 | 653 | 390 | 325 | 65 | 277 | 19 | 258 | 44 | 43 | 1 | 577 | 248 | 329 |
| Haruabari* | 5691 | 2838 | 2853 | 1971 | 1734 | 237 | 1824 | 83 | 1741 | 51 | 40 | 11 | 1845 | 981 | 864 |
| Akandapara | 970 | 494 | 476 | 309 | 280 | 29 | 328 | 32 | 296 | 14 | 13 | 1 | 319 | 169 | 150 |

| Administrative Unit, Location and Community | Population | | | Employed | | | Household Work | | | Looking for Work | | | Do not Work | | |
|--|--------------|--------------|--------------|-------------|-------------|-------------|----------------|------------|-------------|------------------|------------|-----------|-------------|-------------|-------------|
| | Total | Male | Female | Total | Male | Female | Total | Male | Female | Total | Male | Female | Total | Male | Female |
| 1 | 2 | 3 | 4 | 5 | 6 | 7 | 8 | 9 | 10 | 11 | 12 | 13 | 14 | 15 | 16 |
| Madhyapara | 1306 | 622 | 684 | 476 | 392 | 84 | 344 | 0 | 344 | 5 | 4 | 1 | 481 | 226 | 255 |
| Pashchimpara | 986 | 501 | 485 | 375 | 341 | 34 | 340 | 17 | 323 | 24 | 15 | 9 | 247 | 128 | 119 |
| Purbapara | 2429 | 1221 | 1208 | 811 | 721 | 90 | 812 | 34 | 778 | 8 | 8 | 0 | 798 | 458 | 340 |
| Joanerchar* | 4185 | 2043 | 2142 | 1400 | 1219 | 181 | 1335 | 38 | 1297 | 82 | 66 | 16 | 1368 | 720 | 648 |
| Fakirpara | 579 | 281 | 298 | 184 | 164 | 20 | 199 | 9 | 190 | 8 | 6 | 2 | 188 | 102 | 86 |
| Khapara | 1401 | 717 | 684 | 486 | 422 | 64 | 425 | 22 | 403 | 2 | 2 | 0 | 488 | 271 | 217 |
| Madhyapara | 1324 | 612 | 712 | 405 | 350 | 55 | 436 | 6 | 430 | 14 | 12 | 2 | 469 | 244 | 225 |
| Munsi para | 881 | 433 | 448 | 325 | 283 | 42 | 275 | 1 | 274 | 58 | 46 | 12 | 223 | 103 | 120 |
| Karkhana* | 10501 | 5149 | 5352 | 3207 | 2859 | 348 | 3632 | 278 | 3354 | 143 | 124 | 19 | 3519 | 1888 | 1631 |
| Bahazpara | 502 | 251 | 251 | 133 | 116 | 17 | 173 | 33 | 140 | 4 | 3 | 1 | 192 | 99 | 93 |
| Bindurchar | 1858 | 899 | 959 | 553 | 492 | 61 | 680 | 73 | 607 | 18 | 15 | 3 | 607 | 319 | 288 |
| Karkhana | 1554 | 747 | 807 | 466 | 410 | 56 | 523 | 27 | 496 | 34 | 29 | 5 | 531 | 281 | 250 |
| Kauniarchar | 2831 | 1404 | 1427 | 808 | 715 | 93 | 1001 | 119 | 882 | 36 | 31 | 5 | 986 | 539 | 447 |
| Makhanerchar | 843 | 428 | 415 | 291 | 272 | 19 | 272 | 2 | 270 | 5 | 5 | 0 | 275 | 149 | 126 |
| Nimaimari | 1550 | 759 | 791 | 515 | 464 | 51 | 506 | 1 | 505 | 41 | 36 | 5 | 488 | 258 | 230 |
| Sonakura | 1363 | 661 | 702 | 441 | 390 | 51 | 477 | 23 | 454 | 5 | 5 | 0 | 440 | 243 | 197 |
| Uttar Joanerchar* | 1102 | 504 | 598 | 357 | 320 | 37 | 397 | 3 | 394 | 3 | 3 | 0 | 345 | 178 | 167 |
| Dewanganj Union | 19829 | 9761 | 10068 | 6441 | 5489 | 952 | 6153 | 423 | 5730 | 244 | 194 | 50 | 6991 | 3655 | 3336 |
| Rural | 19829 | 9761 | 10068 | 6441 | 5489 | 952 | 6153 | 423 | 5730 | 244 | 194 | 50 | 6991 | 3655 | 3336 |
| Urban | 0 | 0 | 0 | 0 | 0 | 0 | 0 | 0 | 0 | 0 | 0 | 0 | 0 | 0 | 0 |
| Gamaria* | 3973 | 1970 | 2003 | 1335 | 1151 | 184 | 1193 | 66 | 1127 | 42 | 31 | 11 | 1403 | 722 | 681 |
| Dakkhin Gamaria | 545 | 275 | 270 | 184 | 158 | 26 | 182 | 21 | 161 | 8 | 8 | 0 | 171 | 88 | 83 |
| Madhya Gamaria | 726 | 359 | 367 | 237 | 205 | 32 | 219 | 6 | 213 | 2 | 1 | 1 | 268 | 147 | 121 |
| Pashchim Gamaria | 1127 | 561 | 566 | 377 | 335 | 42 | 352 | 29 | 323 | 6 | 6 | 0 | 392 | 191 | 201 |
| Purba Gamaria | 691 | 353 | 338 | 236 | 208 | 28 | 196 | 5 | 191 | 13 | 8 | 5 | 246 | 132 | 114 |
| Uttar Gamaria | 884 | 422 | 462 | 301 | 245 | 56 | 244 | 5 | 239 | 13 | 8 | 5 | 326 | 164 | 162 |
| Kharma* | 10167 | 5025 | 5142 | 3298 | 2765 | 533 | 3129 | 254 | 2875 | 134 | 106 | 28 | 3606 | 1900 | 1706 |
| Bhatipara | 857 | 435 | 422 | 343 | 250 | 93 | 156 | 17 | 139 | 10 | 7 | 3 | 348 | 161 | 187 |
| Char Kharma | 883 | 435 | 448 | 317 | 275 | 42 | 269 | 5 | 264 | 23 | 19 | 4 | 274 | 136 | 138 |
| Dighalkandi | 1112 | 543 | 569 | 348 | 305 | 43 | 376 | 34 | 342 | 16 | 13 | 3 | 372 | 191 | 181 |
| Gajakanda | 964 | 479 | 485 | 351 | 275 | 76 | 229 | 14 | 215 | 8 | 4 | 4 | 376 | 186 | 190 |
| Galipara | 472 | 231 | 241 | 158 | 138 | 20 | 161 | 3 | 158 | 21 | 18 | 3 | 132 | 72 | 60 |
| Gayenpara | 855 | 420 | 435 | 246 | 220 | 26 | 335 | 31 | 304 | 22 | 20 | 2 | 252 | 149 | 103 |
| Jamirakanda | 692 | 340 | 352 | 238 | 211 | 27 | 224 | 7 | 217 | 4 | 3 | 1 | 226 | 119 | 107 |
| Madhya Kharma | 474 | 244 | 230 | 125 | 98 | 27 | 116 | 15 | 101 | 5 | 5 | 0 | 228 | 126 | 102 |
| Nayapara | 1235 | 599 | 636 | 355 | 284 | 71 | 410 | 59 | 351 | 16 | 10 | 6 | 454 | 246 | 208 |
| Pashchimpara | 762 | 360 | 402 | 254 | 217 | 37 | 275 | 19 | 256 | 2 | 1 | 1 | 231 | 123 | 108 |
| Purbapara | 993 | 494 | 499 | 315 | 266 | 49 | 290 | 15 | 275 | 2 | 2 | 0 | 386 | 211 | 175 |
| Telipara | 868 | 445 | 423 | 248 | 226 | 22 | 288 | 35 | 253 | 5 | 4 | 1 | 327 | 180 | 147 |
| Tilakpur* | 3238 | 1613 | 1625 | 1028 | 881 | 147 | 1019 | 101 | 918 | 17 | 16 | 1 | 1174 | 615 | 559 |
| Beparipara | 705 | 346 | 359 | 218 | 188 | 30 | 268 | 41 | 227 | 1 | 1 | 0 | 218 | 116 | 102 |
| Kauniarchar | 650 | 330 | 320 | 242 | 198 | 44 | 148 | 2 | 146 | 2 | 2 | 0 | 258 | 128 | 130 |
| Khanpara | 148 | 73 | 75 | 46 | 33 | 13 | 19 | 0 | 19 | 2 | 2 | 0 | 81 | 38 | 43 |
| Madhyapara | 150 | 83 | 67 | 61 | 40 | 21 | 17 | 0 | 17 | 0 | 0 | 0 | 72 | 43 | 29 |
| Mandalpara | 43 | 18 | 25 | 9 | 9 | 0 | 12 | 0 | 12 | 1 | 1 | 0 | 21 | 8 | 13 |
| Mistripara | 151 | 71 | 80 | 47 | 42 | 5 | 44 | 0 | 44 | 0 | 0 | 0 | 60 | 29 | 31 |
| Naindakura | 734 | 373 | 361 | 196 | 176 | 20 | 282 | 52 | 230 | 1 | 1 | 0 | 255 | 144 | 111 |
| Tilakpur | 657 | 319 | 338 | 209 | 195 | 14 | 229 | 6 | 223 | 10 | 9 | 1 | 209 | 109 | 100 |
| Utmarchar* | 2451 | 1153 | 1298 | 780 | 692 | 88 | 812 | 2 | 810 | 51 | 41 | 10 | 808 | 418 | 390 |
| Bir Utmarchar | 650 | 297 | 353 | 216 | 180 | 36 | 202 | 0 | 202 | 10 | 8 | 2 | 222 | 109 | 113 |
| Char Utmarchar | 1801 | 856 | 945 | 564 | 512 | 52 | 610 | 2 | 608 | 41 | 33 | 8 | 586 | 309 | 277 |
| Hatibhanga Union | 21467 | 10546 | 10921 | 6624 | 5432 | 1192 | 6131 | 633 | 5498 | 250 | 177 | 73 | 8462 | 4304 | 4158 |
| Rural | 21467 | 10546 | 10921 | 6624 | 5432 | 1192 | 6131 | 633 | 5498 | 250 | 177 | 73 | 8462 | 4304 | 4158 |
| Urban | 0 | 0 | 0 | 0 | 0 | 0 | 0 | 0 | 0 | 0 | 0 | 0 | 0 | 0 | 0 |
| Amkhawa* | 3563 | 1772 | 1791 | 1155 | 1000 | 155 | 1037 | 75 | 962 | 32 | 28 | 4 | 1339 | 669 | 670 |
| Amkhawa | 1951 | 959 | 992 | 642 | 544 | 98 | 470 | 14 | 456 | 20 | 17 | 3 | 819 | 384 | 435 |
| Gayardoba Fakirpara | 236 | 120 | 116 | 79 | 73 | 6 | 68 | 1 | 67 | 4 | 3 | 1 | 85 | 43 | 42 |
| Sankoapara | 1376 | 693 | 683 | 434 | 383 | 51 | 499 | 60 | 439 | 8 | 8 | 0 | 435 | 242 | 193 |
| Char Hatibhanga* | 2775 | 1371 | 1404 | 990 | 817 | 173 | 780 | 33 | 747 | 22 | 17 | 5 | 983 | 504 | 479 |
| Akandapara | 1165 | 565 | 600 | 340 | 316 | 24 | 317 | 6 | 311 | 7 | 6 | 1 | 501 | 237 | 264 |
| Char Hatibhanga | 1221 | 614 | 607 | 523 | 388 | 135 | 333 | 27 | 306 | 13 | 10 | 3 | 352 | 189 | 163 |
| Gayardoba | 389 | 192 | 197 | 127 | 113 | 14 | 130 | 0 | 130 | 2 | 1 | 1 | 130 | 78 | 52 |

| Administrative Unit, Location and Community | Population | | | Employed | | | Household Work | | | Looking for Work | | | Do not Work | | |
|--|---------------|---------------|---------------|--------------|--------------|--------------|----------------|-------------|--------------|------------------|-------------|-------------|---------------|--------------|--------------|
| | Total | Male | Female | Total | Male | Female | Total | Male | Female | Total | Male | Female | Total | Male | Female |
| 1 | 2 | 3 | 4 | 5 | 6 | 7 | 8 | 9 | 10 | 11 | 12 | 13 | 14 | 15 | 16 |
| Hatibhanga* | 15129 | 7403 | 7726 | 4479 | 3615 | 864 | 4314 | 525 | 3789 | 196 | 132 | 64 | 6140 | 3131 | 3009 |
| Amkhaoa Purbapara | 317 | 163 | 154 | 100 | 93 | 7 | 99 | 0 | 99 | 3 | 0 | 3 | 115 | 70 | 45 |
| Archakandi | 2074 | 1003 | 1071 | 546 | 468 | 78 | 702 | 101 | 601 | 13 | 10 | 3 | 813 | 424 | 389 |
| Chakerchar | 2051 | 1034 | 1017 | 626 | 485 | 141 | 486 | 59 | 427 | 43 | 30 | 13 | 896 | 460 | 436 |
| Chakpara | 769 | 361 | 408 | 179 | 113 | 66 | 92 | 1 | 91 | 2 | 1 | 1 | 496 | 246 | 250 |
| Char Hatibhanga | 497 | 244 | 253 | 156 | 125 | 31 | 185 | 42 | 143 | 3 | 3 | 0 | 153 | 74 | 79 |
| Gayardoba | 216 | 107 | 109 | 66 | 54 | 12 | 74 | 8 | 66 | 8 | 5 | 3 | 68 | 40 | 28 |
| Goalibhita | 1212 | 579 | 633 | 345 | 299 | 46 | 407 | 49 | 358 | 43 | 27 | 16 | 417 | 204 | 213 |
| Katharbil | 715 | 348 | 367 | 234 | 208 | 26 | 226 | 3 | 223 | 1 | 1 | 0 | 254 | 136 | 118 |
| Nayagram | 769 | 356 | 413 | 147 | 91 | 56 | 340 | 109 | 231 | 0 | 0 | 0 | 282 | 156 | 126 |
| Sabuzpur | 2778 | 1347 | 1431 | 830 | 670 | 160 | 817 | 138 | 679 | 53 | 32 | 21 | 1078 | 507 | 571 |
| Sapmari | 3091 | 1549 | 1542 | 1061 | 860 | 201 | 737 | 10 | 727 | 24 | 20 | 4 | 1269 | 659 | 610 |
| Sarkarpara | 640 | 312 | 328 | 189 | 149 | 40 | 149 | 5 | 144 | 3 | 3 | 0 | 299 | 155 | 144 |
| Par Ramrampur Union | 35889 | 17537 | 18352 | 10074 | 8709 | 1365 | 11844 | 1447 | 10397 | 523 | 421 | 102 | 13448 | 6960 | 6488 |
| Rural | 35889 | 17537 | 18352 | 10074 | 8709 | 1365 | 11844 | 1447 | 10397 | 523 | 421 | 102 | 13448 | 6960 | 6488 |
| Urban | 0 | 0 | 0 | 0 | 0 | 0 | 0 | 0 | 0 | 0 | 0 | 0 | 0 | 0 | 0 |
| Balaramerchar* | 279 | 138 | 141 | 91 | 85 | 6 | 106 | 6 | 100 | 3 | 2 | 1 | 79 | 45 | 34 |
| Beluarchar* | 1307 | 659 | 648 | 348 | 302 | 46 | 472 | 83 | 389 | 41 | 28 | 13 | 446 | 246 | 200 |
| Par Ramrampur* | 34303 | 16740 | 17563 | 9635 | 8322 | 1313 | 11266 | 1358 | 9908 | 479 | 391 | 88 | 12923 | 6669 | 6254 |
| Baniapara | 2081 | 1020 | 1061 | 518 | 452 | 66 | 817 | 176 | 641 | 16 | 14 | 2 | 730 | 378 | 352 |
| Bhitakandi | 1348 | 651 | 697 | 335 | 298 | 37 | 399 | 31 | 368 | 8 | 7 | 1 | 606 | 315 | 291 |
| Chengtimari | 1373 | 688 | 685 | 450 | 390 | 60 | 426 | 23 | 403 | 11 | 11 | 0 | 486 | 264 | 222 |
| Dakkhin Moamari | 1090 | 518 | 572 | 321 | 277 | 44 | 356 | 34 | 322 | 25 | 17 | 8 | 388 | 190 | 198 |
| Dakkhin Rahimpur | 1213 | 565 | 648 | 281 | 224 | 57 | 397 | 83 | 314 | 4 | 3 | 1 | 531 | 255 | 276 |
| Dakragram | 1094 | 538 | 556 | 323 | 292 | 31 | 381 | 32 | 349 | 10 | 9 | 1 | 380 | 205 | 175 |
| Decreerchar | 2686 | 1303 | 1383 | 777 | 671 | 106 | 840 | 61 | 779 | 52 | 44 | 8 | 1017 | 527 | 490 |
| Jhaudanga | 2901 | 1431 | 1470 | 796 | 678 | 118 | 853 | 70 | 783 | 79 | 69 | 10 | 1173 | 614 | 559 |
| Kalakanda | 928 | 458 | 470 | 225 | 196 | 29 | 348 | 59 | 289 | 16 | 12 | 4 | 339 | 191 | 148 |
| Kandapara | 574 | 275 | 299 | 174 | 159 | 15 | 198 | 16 | 182 | 8 | 7 | 1 | 194 | 93 | 101 |
| Kumrakanda | 729 | 357 | 372 | 101 | 84 | 17 | 331 | 123 | 208 | 6 | 3 | 3 | 291 | 147 | 144 |
| Madhyerchar | 1478 | 702 | 776 | 432 | 359 | 73 | 490 | 47 | 443 | 24 | 23 | 1 | 532 | 273 | 259 |
| Mandalpara | 1010 | 472 | 538 | 288 | 239 | 49 | 352 | 63 | 289 | 4 | 2 | 2 | 366 | 168 | 198 |
| Matherghat | 1856 | 904 | 952 | 411 | 351 | 60 | 578 | 67 | 511 | 70 | 67 | 3 | 797 | 419 | 378 |
| Nayagram | 582 | 298 | 284 | 173 | 155 | 18 | 184 | 19 | 165 | 9 | 3 | 6 | 216 | 121 | 95 |
| Paikpara | 776 | 378 | 398 | 217 | 193 | 24 | 287 | 44 | 243 | 3 | 3 | 0 | 269 | 138 | 131 |
| Patharerchar | 557 | 263 | 294 | 151 | 132 | 19 | 185 | 18 | 167 | 2 | 2 | 0 | 219 | 111 | 108 |
| Porabhita | 1608 | 811 | 797 | 529 | 488 | 41 | 530 | 19 | 511 | 8 | 6 | 2 | 541 | 298 | 243 |
| Sheikhpara | 798 | 389 | 409 | 234 | 204 | 30 | 267 | 29 | 238 | 16 | 13 | 3 | 281 | 143 | 138 |
| Uttar Moamari | 2367 | 1202 | 1165 | 726 | 642 | 84 | 760 | 90 | 670 | 18 | 15 | 3 | 863 | 455 | 408 |
| Taratia | 982 | 488 | 494 | 321 | 277 | 44 | 285 | 7 | 278 | 2 | 1 | 1 | 374 | 203 | 171 |
| Uttar Rahimpur | 1320 | 609 | 711 | 380 | 339 | 41 | 504 | 56 | 448 | 5 | 5 | 0 | 431 | 209 | 222 |
| Uttar Bathkhawa | 2224 | 1050 | 1174 | 626 | 557 | 69 | 855 | 125 | 730 | 51 | 32 | 19 | 692 | 336 | 356 |
| Dakhin Bathkhawa | 2728 | 1370 | 1358 | 846 | 665 | 181 | 643 | 66 | 577 | 32 | 23 | 9 | 1207 | 616 | 591 |
| Islampur Upazila | 286888 | 141842 | 145046 | 86378 | 74328 | 12050 | 89963 | 8594 | 81369 | 5406 | 4083 | 1323 | 105141 | 54837 | 50304 |
| Rural | 215902 | 107151 | 108751 | 65146 | 55603 | 9543 | 67922 | 7060 | 60862 | 4496 | 3445 | 1051 | 78338 | 41043 | 37295 |
| Urban | 70986 | 34691 | 36295 | 21232 | 18725 | 2507 | 22041 | 1534 | 20507 | 910 | 638 | 272 | 26803 | 13794 | 13009 |
| Islampur Paurashava | 37393 | 18150 | 19243 | 10919 | 9923 | 996 | 11724 | 747 | 10977 | 495 | 321 | 174 | 14255 | 7159 | 7096 |
| Ward No. 01 | 5486 | 2628 | 2858 | 1696 | 1515 | 181 | 1715 | 88 | 1627 | 60 | 49 | 11 | 2015 | 976 | 1039 |
| Charia (Part)* | 234 | 108 | 126 | 69 | 65 | 4 | 77 | 0 | 77 | 3 | 2 | 1 | 85 | 41 | 44 |
| Dariabad* | 5252 | 2520 | 2732 | 1627 | 1450 | 177 | 1638 | 88 | 1550 | 57 | 47 | 10 | 1930 | 935 | 995 |
| Ward No. 02 | 3602 | 1779 | 1823 | 1172 | 1025 | 147 | 981 | 22 | 959 | 114 | 68 | 46 | 1335 | 664 | 671 |
| Islampur* | 894 | 431 | 463 | 260 | 250 | 10 | 337 | 13 | 324 | 31 | 24 | 7 | 266 | 144 | 122 |
| Kismat Jalla (Part)* | 2708 | 1348 | 1360 | 912 | 775 | 137 | 644 | 9 | 635 | 83 | 44 | 39 | 1069 | 520 | 549 |
| Uttar Kismat Jalla | 2708 | 1348 | 1360 | 912 | 775 | 137 | 644 | 9 | 635 | 83 | 44 | 39 | 1069 | 520 | 549 |
| Ward No. 03 | 3209 | 1545 | 1664 | 1019 | 934 | 85 | 1023 | 12 | 1011 | 10 | 6 | 4 | 1157 | 593 | 564 |
| Bahadurpur (Part)* | 124 | 58 | 66 | 40 | 38 | 2 | 43 | 0 | 43 | 1 | 0 | 1 | 40 | 20 | 20 |
| Bahadurpur | 124 | 58 | 66 | 40 | 38 | 2 | 43 | 0 | 43 | 1 | 0 | 1 | 40 | 20 | 20 |
| Jalla* | 3085 | 1487 | 1598 | 979 | 896 | 83 | 980 | 12 | 968 | 9 | 6 | 3 | 1117 | 573 | 544 |
| Mouza Jalla | 3085 | 1487 | 1598 | 979 | 896 | 83 | 980 | 12 | 968 | 9 | 6 | 3 | 1117 | 573 | 544 |
| Ward No. 04 | 5440 | 2785 | 2655 | 1601 | 1494 | 107 | 1650 | 105 | 1545 | 103 | 73 | 30 | 2086 | 1113 | 973 |
| Kismat Jalla (Part)* | 5048 | 2588 | 2460 | 1468 | 1373 | 95 | 1527 | 105 | 1422 | 103 | 73 | 30 | 1950 | 1037 | 913 |
| Dakkhin Kismat Jalla | 5048 | 2588 | 2460 | 1468 | 1373 | 95 | 1527 | 105 | 1422 | 103 | 73 | 30 | 1950 | 1037 | 913 |
| Pakamuri* | 392 | 197 | 195 | 133 | 121 | 12 | 123 | 0 | 123 | 0 | 0 | 0 | 136 | 76 | 60 |

| Administrative Unit, Location and Community | Population | | | Employed | | | Household Work | | | Looking for Work | | | Do not Work | | |
|--|--------------|--------------|--------------|-------------|-------------|-------------|----------------|------------|-------------|------------------|------------|------------|--------------|-------------|-------------|
| | Total | Male | Female | Total | Male | Female | Total | Male | Female | Total | Male | Female | Total | Male | Female |
| 1 | 2 | 3 | 4 | 5 | 6 | 7 | 8 | 9 | 10 | 11 | 12 | 13 | 14 | 15 | 16 |
| Ward No. 05 | 4455 | 2123 | 2332 | 1197 | 1114 | 83 | 1408 | 117 | 1291 | 61 | 34 | 27 | 1789 | 858 | 931 |
| Bhengura* | 4455 | 2123 | 2332 | 1197 | 1114 | 83 | 1408 | 117 | 1291 | 61 | 34 | 27 | 1789 | 858 | 931 |
| Ward No. 06 | 6073 | 2943 | 3130 | 1803 | 1555 | 248 | 1700 | 114 | 1586 | 70 | 34 | 36 | 2500 | 1240 | 1260 |
| Char Gaonkura* | 1138 | 560 | 578 | 347 | 297 | 50 | 266 | 6 | 260 | 7 | 3 | 4 | 518 | 254 | 264 |
| Gaonkura* | 3274 | 1536 | 1738 | 960 | 845 | 115 | 1013 | 31 | 982 | 51 | 22 | 29 | 1250 | 638 | 612 |
| Palobandha (Part)* | 1661 | 847 | 814 | 496 | 413 | 83 | 421 | 77 | 344 | 12 | 9 | 3 | 732 | 348 | 384 |
| Beparipara | 1661 | 847 | 814 | 496 | 413 | 83 | 421 | 77 | 344 | 12 | 9 | 3 | 732 | 348 | 384 |
| Ward No. 07 | 4396 | 2090 | 2306 | 1185 | 1090 | 95 | 1385 | 76 | 1309 | 37 | 25 | 12 | 1789 | 899 | 890 |
| Palobandha (Part)* | 4396 | 2090 | 2306 | 1185 | 1090 | 95 | 1385 | 76 | 1309 | 37 | 25 | 12 | 1789 | 899 | 890 |
| Bhatipara | 1085 | 503 | 582 | 247 | 221 | 26 | 276 | 12 | 264 | 9 | 7 | 2 | 553 | 263 | 290 |
| Dharmakura Bazar | 1097 | 537 | 560 | 341 | 314 | 27 | 333 | 3 | 330 | 4 | 2 | 2 | 419 | 218 | 201 |
| Modakpara | 794 | 387 | 407 | 227 | 213 | 14 | 240 | 15 | 225 | 4 | 3 | 1 | 323 | 156 | 167 |
| Ujanpara | 1420 | 663 | 757 | 370 | 342 | 28 | 536 | 46 | 490 | 20 | 13 | 7 | 494 | 262 | 232 |
| Ward No. 08 | 2447 | 1172 | 1275 | 626 | 589 | 37 | 1021 | 164 | 857 | 28 | 21 | 7 | 772 | 398 | 374 |
| Teghuria* | 2447 | 1172 | 1275 | 626 | 589 | 37 | 1021 | 164 | 857 | 28 | 21 | 7 | 772 | 398 | 374 |
| Boalmari | 678 | 327 | 351 | 164 | 152 | 12 | 277 | 54 | 223 | 18 | 13 | 5 | 219 | 108 | 111 |
| Teghuria | 1769 | 845 | 924 | 462 | 437 | 25 | 744 | 110 | 634 | 10 | 8 | 2 | 553 | 290 | 263 |
| Ward No. 09 | 2285 | 1085 | 1200 | 620 | 607 | 13 | 841 | 49 | 792 | 12 | 11 | 1 | 812 | 418 | 394 |
| Tanger Alga* | 2285 | 1085 | 1200 | 620 | 607 | 13 | 841 | 49 | 792 | 12 | 11 | 1 | 812 | 418 | 394 |
| Belgachha Union | 18626 | 9319 | 9307 | 5633 | 4741 | 892 | 5686 | 704 | 4982 | 319 | 265 | 54 | 6988 | 3609 | 3379 |
| Rural | 18626 | 9319 | 9307 | 5633 | 4741 | 892 | 5686 | 704 | 4982 | 319 | 265 | 54 | 6988 | 3609 | 3379 |
| Urban | 0 | 0 | 0 | 0 | 0 | 0 | 0 | 0 | 0 | 0 | 0 | 0 | 0 | 0 | 0 |
| Barul* | 3302 | 1725 | 1577 | 1110 | 877 | 233 | 795 | 63 | 732 | 98 | 75 | 23 | 1299 | 710 | 589 |
| Belgachha* | 6192 | 3038 | 3154 | 1903 | 1658 | 245 | 2011 | 145 | 1866 | 74 | 67 | 7 | 2204 | 1168 | 1036 |
| Belgachha | 2061 | 1042 | 1019 | 589 | 525 | 64 | 654 | 59 | 595 | 29 | 24 | 5 | 789 | 434 | 355 |
| Berergram | 1011 | 485 | 526 | 336 | 278 | 58 | 338 | 31 | 307 | 3 | 3 | 0 | 334 | 173 | 161 |
| Fakirpara | 625 | 287 | 338 | 208 | 180 | 28 | 202 | 0 | 202 | 3 | 3 | 0 | 212 | 104 | 108 |
| Ghonapara | 806 | 413 | 393 | 277 | 243 | 34 | 219 | 2 | 217 | 3 | 2 | 1 | 307 | 166 | 141 |
| Goalerdoba | 796 | 389 | 407 | 211 | 194 | 17 | 325 | 45 | 280 | 28 | 28 | 0 | 232 | 122 | 110 |
| Kachhima | 893 | 422 | 471 | 282 | 238 | 44 | 273 | 8 | 265 | 8 | 7 | 1 | 330 | 169 | 161 |
| Char Maina* | 398 | 223 | 175 | 106 | 100 | 6 | 113 | 3 | 110 | 2 | 1 | 1 | 177 | 119 | 58 |
| Dhantala* | 2677 | 1276 | 1401 | 793 | 619 | 174 | 588 | 66 | 522 | 37 | 22 | 15 | 1259 | 569 | 690 |
| Dhantala | 1454 | 655 | 799 | 496 | 363 | 133 | 260 | 21 | 239 | 25 | 14 | 11 | 673 | 257 | 416 |
| Majhpara | 1223 | 621 | 602 | 297 | 256 | 41 | 328 | 45 | 283 | 12 | 8 | 4 | 586 | 312 | 274 |
| Munnia* | 4978 | 2515 | 2463 | 1357 | 1166 | 191 | 1812 | 401 | 1411 | 90 | 84 | 6 | 1719 | 864 | 855 |
| Shildaha* | 1079 | 542 | 537 | 364 | 321 | 43 | 367 | 26 | 341 | 18 | 16 | 2 | 330 | 179 | 151 |
| Char Goalini Union | 18474 | 9158 | 9316 | 5375 | 4557 | 818 | 5870 | 668 | 5202 | 621 | 490 | 131 | 6608 | 3443 | 3165 |
| Rural | 18474 | 9158 | 9316 | 5375 | 4557 | 818 | 5870 | 668 | 5202 | 621 | 490 | 131 | 6608 | 3443 | 3165 |
| Urban | 0 | 0 | 0 | 0 | 0 | 0 | 0 | 0 | 0 | 0 | 0 | 0 | 0 | 0 | 0 |
| Char Gobindi* | 6413 | 3257 | 3156 | 1826 | 1556 | 270 | 2061 | 328 | 1733 | 285 | 226 | 59 | 2241 | 1147 | 1094 |
| Amdanga (Part) | 947 | 466 | 481 | 246 | 209 | 37 | 319 | 28 | 291 | 42 | 37 | 5 | 340 | 192 | 148 |
| Digrirchar | 4721 | 2415 | 2306 | 1402 | 1194 | 208 | 1488 | 253 | 1235 | 186 | 144 | 42 | 1645 | 824 | 821 |
| Balichanda | 407 | 197 | 210 | 95 | 76 | 19 | 102 | 11 | 91 | 25 | 18 | 7 | 185 | 92 | 93 |
| Pirojpur | 338 | 179 | 159 | 83 | 77 | 6 | 152 | 36 | 116 | 32 | 27 | 5 | 71 | 39 | 32 |
| Uttar Goalinirchar* | 12061 | 5901 | 6160 | 3549 | 3001 | 548 | 3809 | 340 | 3469 | 336 | 264 | 72 | 4367 | 2296 | 2071 |
| Baliamari | 248 | 116 | 132 | 89 | 76 | 13 | 82 | 0 | 82 | 0 | 0 | 0 | 77 | 40 | 37 |
| Harindhara | 3251 | 1636 | 1615 | 946 | 830 | 116 | 978 | 108 | 870 | 77 | 52 | 25 | 1250 | 646 | 604 |
| Kandarchar | 3772 | 1835 | 1937 | 1000 | 843 | 157 | 1154 | 117 | 1037 | 185 | 153 | 32 | 1433 | 722 | 711 |
| Lakhipur | 2938 | 1402 | 1536 | 994 | 800 | 194 | 970 | 53 | 917 | 28 | 22 | 6 | 946 | 527 | 419 |
| Pirojpur | 1852 | 912 | 940 | 520 | 452 | 68 | 625 | 62 | 563 | 46 | 37 | 9 | 661 | 361 | 300 |
| Char Putimari Union | 28394 | 14148 | 14246 | 8686 | 7394 | 1292 | 8529 | 726 | 7803 | 554 | 393 | 161 | 10625 | 5635 | 4990 |
| Rural | 12273 | 6132 | 6141 | 3691 | 3094 | 597 | 3602 | 355 | 3247 | 405 | 280 | 125 | 4575 | 2403 | 2172 |
| Urban | 16121 | 8016 | 8105 | 4995 | 4300 | 695 | 4927 | 371 | 4556 | 149 | 113 | 36 | 6050 | 3232 | 2818 |
| Baghardi* | 2924 | 1498 | 1426 | 835 | 759 | 76 | 928 | 79 | 849 | 56 | 43 | 13 | 1105 | 617 | 488 |
| Char Putimari* | 16121 | 8016 | 8105 | 4995 | 4300 | 695 | 4927 | 371 | 4556 | 149 | 113 | 36 | 6050 | 3232 | 2818 |
| Benuarchar | 7308 | 3621 | 3687 | 2362 | 2004 | 358 | 2066 | 98 | 1968 | 60 | 42 | 18 | 2820 | 1477 | 1343 |
| Chatalapara | 1796 | 888 | 908 | 529 | 460 | 69 | 552 | 51 | 501 | 16 | 15 | 1 | 699 | 362 | 337 |
| Chinarchar | 3254 | 1606 | 1648 | 932 | 811 | 121 | 1099 | 152 | 947 | 47 | 35 | 12 | 1176 | 608 | 568 |
| Pencharchar | 1884 | 942 | 942 | 585 | 498 | 87 | 632 | 66 | 566 | 11 | 7 | 4 | 656 | 371 | 285 |
| Sajalerchar | 1879 | 959 | 920 | 587 | 527 | 60 | 578 | 4 | 574 | 15 | 14 | 1 | 699 | 414 | 285 |
| Kismat Gobindi* | 9349 | 4634 | 4715 | 2856 | 2335 | 521 | 2674 | 276 | 2398 | 349 | 237 | 112 | 3470 | 1786 | 1684 |
| Agrakhali | 2367 | 1140 | 1227 | 668 | 562 | 106 | 685 | 101 | 584 | 16 | 14 | 2 | 998 | 463 | 535 |

| Administrative Unit, Location and Community | Population | | | Employed | | | Household Work | | | Looking for Work | | | Do not Work | | |
|--|--------------|--------------|--------------|-------------|-------------|-------------|----------------|-------------|-------------|------------------|------------|------------|--------------|-------------|-------------|
| | Total | Male | Female | Total | Male | Female | Total | Male | Female | Total | Male | Female | Total | Male | Female |
| 1 | 2 | 3 | 4 | 5 | 6 | 7 | 8 | 9 | 10 | 11 | 12 | 13 | 14 | 15 | 16 |
| Baliamari | 1949 | 1025 | 924 | 895 | 667 | 228 | 525 | 59 | 466 | 18 | 17 | 1 | 511 | 282 | 229 |
| Decreerchar | 3633 | 1826 | 1807 | 982 | 834 | 148 | 969 | 37 | 932 | 298 | 192 | 106 | 1384 | 763 | 621 |
| Taburchar | 1400 | 643 | 757 | 311 | 272 | 39 | 495 | 79 | 416 | 17 | 14 | 3 | 577 | 278 | 299 |
| Chinaduli Union | 23486 | 11429 | 12057 | 7326 | 6165 | 1161 | 6693 | 267 | 6426 | 338 | 248 | 90 | 9129 | 4749 | 4380 |
| Rural | 15874 | 7736 | 8138 | 4970 | 4228 | 742 | 4670 | 203 | 4467 | 215 | 149 | 66 | 6019 | 3156 | 2863 |
| Urban | 7612 | 3693 | 3919 | 2356 | 1937 | 419 | 2023 | 64 | 1959 | 123 | 99 | 24 | 3110 | 1593 | 1517 |
| Baliadaha* | 2704 | 1351 | 1353 | 976 | 782 | 194 | 781 | 49 | 732 | 18 | 16 | 2 | 929 | 504 | 425 |
| Pashchim Baliadaha | 1253 | 641 | 612 | 459 | 371 | 88 | 333 | 18 | 315 | 5 | 5 | 0 | 456 | 247 | 209 |
| Purba Baliadaha | 1451 | 710 | 741 | 517 | 411 | 106 | 448 | 31 | 417 | 13 | 11 | 2 | 473 | 257 | 216 |
| Bamna* | 4413 | 2108 | 2305 | 1281 | 1099 | 182 | 1277 | 32 | 1245 | 38 | 32 | 6 | 1817 | 945 | 872 |
| Chhota Deli | 1011 | 499 | 512 | 271 | 251 | 20 | 316 | 8 | 308 | 25 | 20 | 5 | 399 | 220 | 179 |
| Pashchim Bamna | 2409 | 1149 | 1260 | 673 | 573 | 100 | 698 | 23 | 675 | 5 | 5 | 0 | 1033 | 548 | 485 |
| Purba Bamna | 993 | 460 | 533 | 337 | 275 | 62 | 263 | 1 | 262 | 8 | 7 | 1 | 385 | 177 | 208 |
| Char Nandanerpara* | 1008 | 519 | 489 | 322 | 284 | 38 | 343 | 44 | 299 | 17 | 12 | 5 | 326 | 179 | 147 |
| Char Nanderpara | 1008 | 519 | 489 | 322 | 284 | 38 | 343 | 44 | 299 | 17 | 12 | 5 | 326 | 179 | 147 |
| Chinaduli* | 7457 | 3616 | 3841 | 2292 | 1972 | 320 | 2173 | 78 | 2095 | 141 | 88 | 53 | 2851 | 1478 | 1373 |
| Debrai | 1063 | 517 | 546 | 321 | 289 | 32 | 329 | 1 | 328 | 49 | 17 | 32 | 364 | 210 | 154 |
| Dewanpara | 667 | 328 | 339 | 209 | 191 | 18 | 197 | 2 | 195 | 15 | 6 | 9 | 246 | 129 | 117 |
| Pashchim Chinaduli | 1388 | 681 | 707 | 418 | 374 | 44 | 442 | 7 | 435 | 18 | 18 | 0 | 510 | 282 | 228 |
| Purba Chinaduli | 2281 | 1089 | 1192 | 707 | 580 | 127 | 639 | 41 | 598 | 19 | 16 | 3 | 916 | 452 | 464 |
| Sardarpara | 948 | 454 | 494 | 275 | 231 | 44 | 292 | 6 | 286 | 33 | 26 | 7 | 348 | 191 | 157 |
| Singbhanga | 1110 | 547 | 563 | 362 | 307 | 55 | 274 | 21 | 253 | 7 | 5 | 2 | 467 | 214 | 253 |
| Gilabari* | 7612 | 3693 | 3919 | 2356 | 1937 | 419 | 2023 | 64 | 1959 | 123 | 99 | 24 | 3110 | 1593 | 1517 |
| Akandapara | 1399 | 652 | 747 | 416 | 355 | 61 | 381 | 4 | 377 | 11 | 11 | 0 | 591 | 282 | 309 |
| Dakkhin Gilabari | 207 | 111 | 96 | 66 | 56 | 10 | 53 | 3 | 50 | 2 | 2 | 0 | 86 | 50 | 36 |
| Faliamari | 668 | 311 | 357 | 184 | 155 | 29 | 209 | 14 | 195 | 22 | 16 | 6 | 253 | 126 | 127 |
| Gilabari | 1027 | 523 | 504 | 341 | 296 | 45 | 300 | 5 | 295 | 9 | 8 | 1 | 377 | 214 | 163 |
| Guthail Bazar | 953 | 464 | 489 | 258 | 220 | 38 | 278 | 14 | 264 | 31 | 29 | 2 | 386 | 201 | 185 |
| Kachhima | 1085 | 528 | 557 | 332 | 283 | 49 | 325 | 19 | 306 | 15 | 5 | 10 | 413 | 221 | 192 |
| Khamariapara | 1623 | 800 | 823 | 577 | 435 | 142 | 354 | 3 | 351 | 16 | 14 | 2 | 676 | 348 | 328 |
| Nadipara | 650 | 304 | 346 | 182 | 137 | 45 | 123 | 2 | 121 | 17 | 14 | 3 | 328 | 151 | 177 |
| Nandanerpara* | 292 | 142 | 150 | 99 | 91 | 8 | 96 | 0 | 96 | 1 | 1 | 0 | 96 | 50 | 46 |
| Gaibandha Union | 30628 | 15347 | 15281 | 8946 | 7762 | 1184 | 9625 | 1081 | 8544 | 745 | 580 | 165 | 11312 | 5924 | 5388 |
| Rural | 30628 | 15347 | 15281 | 8946 | 7762 | 1184 | 9625 | 1081 | 8544 | 745 | 580 | 165 | 11312 | 5924 | 5388 |
| Urban | 0 | 0 | 0 | 0 | 0 | 0 | 0 | 0 | 0 | 0 | 0 | 0 | 0 | 0 | 0 |
| Char Dadna* | 3393 | 1729 | 1664 | 984 | 858 | 126 | 1126 | 166 | 960 | 115 | 82 | 33 | 1168 | 623 | 545 |
| Batchar | 906 | 473 | 433 | 294 | 250 | 44 | 296 | 41 | 255 | 22 | 19 | 3 | 294 | 163 | 131 |
| Dakkhin Char Dadna | 330 | 165 | 165 | 71 | 64 | 7 | 108 | 21 | 87 | 37 | 20 | 17 | 114 | 60 | 54 |
| Gongapara | 335 | 175 | 160 | 114 | 108 | 6 | 105 | 0 | 105 | 2 | 1 | 1 | 114 | 66 | 48 |
| Natunchar Dadna | 364 | 195 | 169 | 100 | 91 | 9 | 147 | 45 | 102 | 2 | 2 | 0 | 115 | 57 | 58 |
| Belkuchipara | 1048 | 521 | 527 | 319 | 272 | 47 | 307 | 16 | 291 | 42 | 31 | 11 | 380 | 202 | 178 |
| Pashchim Porarchar | 410 | 200 | 210 | 86 | 73 | 13 | 163 | 43 | 120 | 10 | 9 | 1 | 151 | 75 | 76 |
| Uttar Char Dadna | 14018 | 6998 | 7020 | 4106 | 3480 | 626 | 4293 | 458 | 3835 | 385 | 295 | 90 | 5234 | 2765 | 2469 |
| Gaibandha* | 1276 | 640 | 636 | 360 | 306 | 54 | 324 | 4 | 320 | 15 | 12 | 3 | 577 | 318 | 259 |
| Agunerchar | 763 | 384 | 379 | 207 | 175 | 32 | 179 | 18 | 161 | 58 | 32 | 26 | 319 | 159 | 160 |
| Balidapara | 704 | 337 | 367 | 148 | 136 | 12 | 282 | 57 | 225 | 30 | 15 | 15 | 244 | 129 | 115 |
| Kandarchar | 721 | 379 | 342 | 267 | 222 | 45 | 168 | 2 | 166 | 11 | 10 | 1 | 275 | 145 | 130 |
| Mahishkura | 1715 | 862 | 853 | 609 | 488 | 121 | 540 | 38 | 502 | 77 | 58 | 19 | 489 | 278 | 211 |
| Marakandi | 615 | 299 | 316 | 196 | 168 | 28 | 150 | 0 | 150 | 20 | 19 | 1 | 249 | 112 | 137 |
| Natun Agunerchar | 609 | 308 | 301 | 165 | 144 | 21 | 178 | 14 | 164 | 25 | 21 | 4 | 241 | 129 | 112 |
| Nayamalmara | 1041 | 535 | 506 | 242 | 201 | 41 | 382 | 92 | 290 | 48 | 43 | 5 | 369 | 199 | 170 |
| Porarchar Madhyapara | 620 | 304 | 316 | 188 | 142 | 46 | 162 | 16 | 146 | 5 | 4 | 1 | 265 | 142 | 123 |
| Porarchar Purbapara | 1250 | 629 | 621 | 341 | 299 | 42 | 427 | 58 | 369 | 17 | 16 | 1 | 465 | 256 | 209 |
| Porarchar Sardarpara | 993 | 459 | 534 | 264 | 228 | 36 | 339 | 41 | 298 | 22 | 15 | 7 | 368 | 175 | 193 |
| Sarkarpara | 2023 | 1013 | 1010 | 664 | 567 | 97 | 539 | 20 | 519 | 9 | 8 | 1 | 811 | 418 | 393 |
| Shahpara | 390 | 215 | 175 | 144 | 129 | 15 | 111 | 0 | 111 | 0 | 0 | 0 | 135 | 86 | 49 |
| Sutarpara | 931 | 451 | 480 | 222 | 195 | 27 | 391 | 82 | 309 | 27 | 22 | 5 | 291 | 152 | 139 |
| Tangrakura | 367 | 183 | 184 | 89 | 80 | 9 | 121 | 16 | 105 | 21 | 20 | 1 | 136 | 67 | 69 |
| Tegharia | 8457 | 4212 | 4245 | 2423 | 2138 | 285 | 2727 | 342 | 2385 | 180 | 144 | 36 | 3127 | 1588 | 1539 |
| Gopalnagar* | 520 | 263 | 257 | 160 | 136 | 24 | 168 | 15 | 153 | 8 | 6 | 2 | 184 | 106 | 78 |
| Aimari | 168 | 92 | 76 | 51 | 44 | 7 | 49 | 5 | 44 | 6 | 5 | 1 | 62 | 38 | 24 |
| Bausmari | 411 | 211 | 200 | 100 | 95 | 5 | 163 | 29 | 134 | 3 | 3 | 0 | 145 | 84 | 61 |
| Dakkhin Chandanpur | | | | | | | | | | | | | | | |

| Administrative Unit, Location and Community | Population | | | Employed | | | Household Work | | | Looking for Work | | | Do not Work | | |
|--|--------------|--------------|--------------|-------------|-------------|-------------|----------------|-------------|-------------|------------------|------------|------------|--------------|-------------|-------------|
| | Total | Male | Female | Total | Male | Female | Total | Male | Female | Total | Male | Female | Total | Male | Female |
| 1 | 2 | 3 | 4 | 5 | 6 | 7 | 8 | 9 | 10 | 11 | 12 | 13 | 14 | 15 | 16 |
| Dattapara | 1035 | 513 | 522 | 316 | 290 | 26 | 374 | 50 | 324 | 9 | 8 | 1 | 336 | 165 | 171 |
| Fulkarchar | 2525 | 1251 | 1274 | 731 | 632 | 99 | 820 | 99 | 721 | 31 | 26 | 5 | 943 | 494 | 449 |
| Karaitala Nama | 1634 | 806 | 828 | 438 | 395 | 43 | 557 | 84 | 473 | 75 | 60 | 15 | 564 | 267 | 297 |
| Karaitalakanda | 1864 | 929 | 935 | 546 | 471 | 75 | 506 | 51 | 455 | 40 | 31 | 9 | 772 | 376 | 396 |
| Uttar Chandanpur | 300 | 147 | 153 | 81 | 75 | 6 | 90 | 9 | 81 | 8 | 5 | 3 | 121 | 58 | 63 |
| Shanmara* | 4760 | 2408 | 2352 | 1433 | 1286 | 147 | 1479 | 115 | 1364 | 65 | 59 | 6 | 1783 | 948 | 835 |
| Adrashagram | 104 | 51 | 53 | 26 | 18 | 8 | 26 | 6 | 20 | 1 | 0 | 1 | 51 | 27 | 24 |
| Chandanpur | 1662 | 838 | 824 | 502 | 442 | 60 | 514 | 41 | 473 | 30 | 28 | 2 | 616 | 327 | 289 |
| Dakpara | 680 | 353 | 327 | 234 | 210 | 24 | 222 | 21 | 201 | 7 | 7 | 0 | 217 | 115 | 102 |
| Malpara | 624 | 317 | 307 | 171 | 156 | 15 | 226 | 44 | 182 | 11 | 9 | 2 | 216 | 108 | 108 |
| Natun Shapara | 1177 | 592 | 585 | 363 | 331 | 32 | 333 | 2 | 331 | 5 | 4 | 1 | 476 | 255 | 221 |
| Tungrapara | 513 | 257 | 256 | 137 | 129 | 8 | 158 | 1 | 157 | 11 | 11 | 0 | 207 | 116 | 91 |
| Goalerchar Union | 28009 | 14052 | 13957 | 8185 | 6948 | 1237 | 9313 | 1388 | 7925 | 435 | 370 | 65 | 10076 | 5346 | 4730 |
| Rural | 28009 | 14052 | 13957 | 8185 | 6948 | 1237 | 9313 | 1388 | 7925 | 435 | 370 | 65 | 10076 | 5346 | 4730 |
| Urban | 0 | 0 | 0 | 0 | 0 | 0 | 0 | 0 | 0 | 0 | 0 | 0 | 0 | 0 | 0 |
| Goalerchar* | 3043 | 1513 | 1530 | 820 | 729 | 91 | 988 | 150 | 838 | 29 | 22 | 7 | 1206 | 612 | 594 |
| Kachhimarchar* | 4512 | 2213 | 2299 | 1395 | 1163 | 232 | 1302 | 87 | 1215 | 76 | 69 | 7 | 1739 | 894 | 845 |
| Bolakipara | 2913 | 1410 | 1503 | 899 | 769 | 130 | 849 | 61 | 788 | 51 | 47 | 4 | 1114 | 533 | 581 |
| Kachhimarchar | 1599 | 803 | 796 | 496 | 394 | 102 | 453 | 26 | 427 | 25 | 22 | 3 | 625 | 361 | 264 |
| Kadamtali* | 646 | 331 | 315 | 189 | 153 | 36 | 206 | 56 | 150 | 2 | 2 | 0 | 249 | 120 | 129 |
| Mahalgiri* | 3891 | 1989 | 1902 | 1212 | 1082 | 130 | 1251 | 108 | 1143 | 55 | 39 | 16 | 1373 | 760 | 613 |
| Malmara* | 15917 | 8006 | 7911 | 4569 | 3821 | 748 | 5566 | 987 | 4579 | 273 | 238 | 35 | 5509 | 2960 | 2549 |
| Khaydiarchar | 904 | 448 | 456 | 269 | 253 | 16 | 328 | 33 | 295 | 9 | 6 | 3 | 298 | 156 | 142 |
| Kumirdaha | 2023 | 983 | 1040 | 509 | 451 | 58 | 856 | 174 | 682 | 39 | 37 | 2 | 619 | 321 | 298 |
| Malmara | 2977 | 1492 | 1485 | 1067 | 801 | 266 | 912 | 146 | 766 | 45 | 34 | 11 | 953 | 511 | 442 |
| Mohammadpur | 4753 | 2404 | 2349 | 1308 | 1129 | 179 | 1614 | 261 | 1353 | 69 | 60 | 9 | 1762 | 954 | 808 |
| Savarchar | 3062 | 1513 | 1549 | 670 | 556 | 114 | 1222 | 319 | 903 | 60 | 54 | 6 | 1110 | 584 | 526 |
| Savukura | 2198 | 1166 | 1032 | 746 | 631 | 115 | 634 | 54 | 580 | 51 | 47 | 4 | 767 | 434 | 333 |
| Islampur Union | 16631 | 7910 | 8721 | 4903 | 4235 | 668 | 5562 | 404 | 5158 | 298 | 198 | 100 | 5868 | 3073 | 2795 |
| Rural | 8303 | 3875 | 4428 | 2441 | 2130 | 311 | 2785 | 153 | 2632 | 196 | 122 | 74 | 2881 | 1470 | 1411 |
| Urban | 8328 | 4035 | 4293 | 2462 | 2105 | 357 | 2777 | 251 | 2526 | 102 | 76 | 26 | 2987 | 1603 | 1384 |
| Gangapara* | 2563 | 1205 | 1358 | 784 | 690 | 94 | 829 | 7 | 822 | 96 | 56 | 40 | 854 | 452 | 402 |
| Pachabahala* | 8328 | 4035 | 4293 | 2462 | 2105 | 357 | 2777 | 251 | 2526 | 102 | 76 | 26 | 2987 | 1603 | 1384 |
| Dharmakura | 2022 | 1016 | 1006 | 651 | 525 | 126 | 537 | 61 | 476 | 27 | 21 | 6 | 807 | 409 | 398 |
| Pachabahala | 6306 | 3019 | 3287 | 1811 | 1580 | 231 | 2240 | 190 | 2050 | 75 | 55 | 20 | 2180 | 1194 | 986 |
| Panchbaria* | 4232 | 1978 | 2254 | 1208 | 1058 | 150 | 1515 | 131 | 1384 | 81 | 50 | 31 | 1428 | 739 | 689 |
| Kachihara | 2106 | 993 | 1113 | 575 | 508 | 67 | 776 | 101 | 675 | 41 | 26 | 15 | 714 | 358 | 356 |
| Panchbaria | 2126 | 985 | 1141 | 633 | 550 | 83 | 739 | 30 | 709 | 40 | 24 | 16 | 714 | 381 | 333 |
| Shankarpur* | 1508 | 692 | 816 | 449 | 382 | 67 | 441 | 15 | 426 | 19 | 16 | 3 | 599 | 279 | 320 |
| Kulkandi Union | 10310 | 5137 | 5173 | 3294 | 2739 | 555 | 3171 | 388 | 2783 | 116 | 100 | 16 | 3729 | 1910 | 1819 |
| Rural | 10310 | 5137 | 5173 | 3294 | 2739 | 555 | 3171 | 388 | 2783 | 116 | 100 | 16 | 3729 | 1910 | 1819 |
| Urban | 0 | 0 | 0 | 0 | 0 | 0 | 0 | 0 | 0 | 0 | 0 | 0 | 0 | 0 | 0 |
| Char Berkusha* | 253 | 145 | 108 | 100 | 88 | 12 | 63 | 0 | 63 | 7 | 6 | 1 | 83 | 51 | 32 |
| Jigatala* | 2089 | 1085 | 1004 | 390 | 365 | 25 | 1026 | 353 | 673 | 21 | 18 | 3 | 652 | 349 | 303 |
| Kulkandi* | 7968 | 3907 | 4061 | 2804 | 2286 | 518 | 2082 | 35 | 2047 | 88 | 76 | 12 | 2994 | 1510 | 1484 |
| Athiamari | 1495 | 739 | 756 | 525 | 415 | 110 | 336 | 6 | 330 | 26 | 22 | 4 | 608 | 296 | 312 |
| Beparipara | 908 | 462 | 446 | 312 | 265 | 47 | 272 | 4 | 268 | 5 | 5 | 0 | 319 | 188 | 131 |
| Boalmari | 120 | 61 | 59 | 50 | 42 | 8 | 30 | 0 | 30 | 0 | 0 | 0 | 40 | 19 | 21 |
| Dakkhin Akandapara | 672 | 323 | 349 | 221 | 200 | 21 | 208 | 0 | 208 | 15 | 11 | 4 | 228 | 112 | 116 |
| Joddarpara | 853 | 428 | 425 | 285 | 253 | 32 | 273 | 11 | 262 | 13 | 11 | 2 | 282 | 153 | 129 |
| Madhyapara | 1430 | 674 | 756 | 560 | 379 | 181 | 181 | 10 | 171 | 15 | 13 | 2 | 674 | 272 | 402 |
| Miapara | 250 | 116 | 134 | 86 | 68 | 18 | 73 | 1 | 72 | 0 | 0 | 0 | 91 | 47 | 44 |
| Purbapara | 1169 | 578 | 591 | 399 | 348 | 51 | 372 | 2 | 370 | 8 | 8 | 0 | 390 | 220 | 170 |
| Sardarpara | 399 | 195 | 204 | 142 | 123 | 19 | 129 | 0 | 129 | 0 | 0 | 0 | 128 | 72 | 56 |
| Uttar Akandapara | 366 | 181 | 185 | 106 | 92 | 14 | 108 | 1 | 107 | 2 | 2 | 0 | 150 | 86 | 64 |
| Uttar Madhyapara | 306 | 150 | 156 | 118 | 101 | 17 | 100 | 0 | 100 | 4 | 4 | 0 | 84 | 45 | 39 |
| Nourpara Union | 24618 | 12172 | 12446 | 7300 | 6403 | 897 | 8082 | 804 | 7278 | 358 | 268 | 90 | 8878 | 4697 | 4181 |
| Rural | 24618 | 12172 | 12446 | 7300 | 6403 | 897 | 8082 | 804 | 7278 | 358 | 268 | 90 | 8878 | 4697 | 4181 |
| Urban | 0 | 0 | 0 | 0 | 0 | 0 | 0 | 0 | 0 | 0 | 0 | 0 | 0 | 0 | 0 |
| Kajla* | 1887 | 977 | 910 | 487 | 451 | 36 | 643 | 96 | 547 | 24 | 23 | 1 | 733 | 407 | 326 |
| Katma Krishnanagar* | 3618 | 1841 | 1777 | 1092 | 978 | 114 | 1348 | 196 | 1152 | 27 | 25 | 2 | 1151 | 642 | 509 |
| Majibari* | 1788 | 937 | 851 | 488 | 462 | 26 | 647 | 93 | 554 | 30 | 25 | 5 | 623 | 357 | 266 |

| Administrative Unit, Location and Community | Population | | | Employed | | | Household Work | | | Looking for Work | | | Do not Work | | |
|--|---------------|---------------|---------------|---------------|---------------|--------------|----------------|--------------|---------------|------------------|-------------|-------------|---------------|---------------|---------------|
| | Total | Male | Female | Total | Male | Female | Total | Male | Female | Total | Male | Female | Total | Male | Female |
| 1 | 2 | 3 | 4 | 5 | 6 | 7 | 8 | 9 | 10 | 11 | 12 | 13 | 14 | 15 | 16 |
| Noarpara* | 17325 | 8417 | 8908 | 5233 | 4512 | 721 | 5444 | 419 | 5025 | 277 | 195 | 82 | 6371 | 3291 | 3080 |
| Brahmottar | 1940 | 957 | 983 | 519 | 453 | 66 | 686 | 88 | 598 | 39 | 29 | 10 | 696 | 387 | 309 |
| Karirtair | 2213 | 1077 | 1136 | 771 | 685 | 86 | 720 | 10 | 710 | 69 | 42 | 27 | 653 | 340 | 313 |
| Natunpara | 1219 | 594 | 625 | 380 | 337 | 43 | 438 | 37 | 401 | 16 | 16 | 0 | 385 | 204 | 181 |
| Noarpara | 1776 | 841 | 935 | 556 | 467 | 89 | 551 | 44 | 507 | 63 | 35 | 28 | 606 | 295 | 311 |
| Rajnagar | 526 | 254 | 272 | 172 | 155 | 17 | 178 | 1 | 177 | 0 | 0 | 0 | 176 | 98 | 78 |
| Rambhadra | 2971 | 1430 | 1541 | 750 | 594 | 156 | 811 | 159 | 652 | 38 | 30 | 8 | 1372 | 647 | 725 |
| Sonamukhi | 1850 | 924 | 926 | 580 | 499 | 81 | 575 | 33 | 542 | 25 | 23 | 2 | 670 | 369 | 301 |
| Tartapara | 3868 | 1880 | 1988 | 1204 | 1070 | 134 | 1214 | 29 | 1185 | 27 | 20 | 7 | 1423 | 761 | 662 |
| Ulia | 962 | 460 | 502 | 301 | 252 | 49 | 271 | 18 | 253 | 0 | 0 | 0 | 390 | 190 | 200 |
| Palbanda Union | 12480 | 6158 | 6322 | 3550 | 3068 | 482 | 3875 | 361 | 3514 | 395 | 287 | 108 | 4660 | 2442 | 2218 |
| Rural | 12480 | 6158 | 6322 | 3550 | 3068 | 482 | 3875 | 361 | 3514 | 395 | 287 | 108 | 4660 | 2442 | 2218 |
| Urban | 0 | 0 | 0 | 0 | 0 | 0 | 0 | 0 | 0 | 0 | 0 | 0 | 0 | 0 | 0 |
| Bahadurpur (Part)* | 3980 | 1967 | 2013 | 1152 | 1003 | 149 | 1278 | 155 | 1123 | 134 | 89 | 45 | 1416 | 720 | 696 |
| Dakkhin Bahadurpur | 1248 | 595 | 653 | 365 | 323 | 42 | 406 | 29 | 377 | 33 | 22 | 11 | 444 | 221 | 223 |
| Purba Bahadurpur | 1700 | 851 | 849 | 545 | 471 | 74 | 482 | 24 | 458 | 100 | 67 | 33 | 573 | 289 | 284 |
| Uttar Bahadurpur | 1032 | 521 | 511 | 242 | 209 | 33 | 390 | 102 | 288 | 1 | 0 | 1 | 399 | 210 | 189 |
| Baitkamari* | 3600 | 1784 | 1816 | 1158 | 1002 | 156 | 1011 | 27 | 984 | 94 | 69 | 25 | 1337 | 686 | 651 |
| Char Baitkamari | 552 | 293 | 259 | 196 | 170 | 26 | 152 | 1 | 151 | 25 | 19 | 6 | 179 | 103 | 76 |
| Dakkhin Baitkamari | 1457 | 704 | 753 | 434 | 361 | 73 | 362 | 25 | 337 | 46 | 31 | 15 | 615 | 287 | 328 |
| Uttar Baitkamari | 1591 | 787 | 804 | 528 | 471 | 57 | 497 | 1 | 496 | 23 | 19 | 4 | 543 | 296 | 247 |
| Charia (Part)* | 601 | 303 | 298 | 151 | 140 | 11 | 248 | 41 | 207 | 9 | 6 | 3 | 193 | 116 | 77 |
| Sirajabad* | 4299 | 2104 | 2195 | 1089 | 923 | 166 | 1338 | 138 | 1200 | 158 | 123 | 35 | 1714 | 920 | 794 |
| Dakkhin Sirajabad | 1461 | 738 | 723 | 425 | 330 | 95 | 333 | 27 | 306 | 62 | 45 | 17 | 641 | 336 | 305 |
| Purba Sirajabad | 1220 | 582 | 638 | 335 | 301 | 34 | 389 | 3 | 386 | 30 | 27 | 3 | 466 | 251 | 215 |
| Uttar Sirajabad | 1618 | 784 | 834 | 329 | 292 | 37 | 616 | 108 | 508 | 66 | 51 | 15 | 607 | 333 | 274 |
| Patharshi Union | 27642 | 13531 | 14111 | 8762 | 7447 | 1315 | 8333 | 448 | 7885 | 590 | 444 | 146 | 9957 | 5192 | 4765 |
| Rural | 27642 | 13531 | 14111 | 8762 | 7447 | 1315 | 8333 | 448 | 7885 | 590 | 444 | 146 | 9957 | 5192 | 4765 |
| Urban | 0 | 0 | 0 | 0 | 0 | 0 | 0 | 0 | 0 | 0 | 0 | 0 | 0 | 0 | 0 |
| Dengargar* | 4888 | 2392 | 2496 | 1514 | 1296 | 218 | 1535 | 97 | 1438 | 106 | 88 | 18 | 1733 | 911 | 822 |
| Gamaria* | 4367 | 2121 | 2246 | 1306 | 1121 | 185 | 1306 | 69 | 1237 | 75 | 53 | 22 | 1680 | 878 | 802 |
| Hariabari* | 2522 | 1216 | 1306 | 824 | 709 | 115 | 813 | 46 | 767 | 61 | 39 | 22 | 824 | 422 | 402 |
| Krishnanagar* | 253 | 135 | 118 | 85 | 76 | 9 | 84 | 0 | 84 | 16 | 14 | 2 | 68 | 45 | 23 |
| Laudatta* | 556 | 289 | 267 | 182 | 159 | 23 | 165 | 11 | 154 | 10 | 6 | 4 | 199 | 113 | 86 |
| Mujata* | 2244 | 1097 | 1147 | 649 | 579 | 70 | 731 | 42 | 689 | 20 | 17 | 3 | 844 | 459 | 385 |
| Muk Simla* | 2156 | 1027 | 1129 | 715 | 599 | 116 | 680 | 38 | 642 | 49 | 34 | 15 | 712 | 356 | 356 |
| Patharshi* | 5837 | 2863 | 2974 | 1810 | 1499 | 311 | 1693 | 108 | 1585 | 128 | 95 | 33 | 2206 | 1161 | 1045 |
| Muradabad | 2412 | 1159 | 1253 | 755 | 588 | 167 | 639 | 61 | 578 | 57 | 40 | 17 | 961 | 470 | 491 |
| Patharshi | 3425 | 1704 | 1721 | 1055 | 911 | 144 | 1054 | 47 | 1007 | 71 | 55 | 16 | 1245 | 691 | 554 |
| Radhir Alga* | 417 | 204 | 213 | 169 | 132 | 37 | 112 | 1 | 111 | 16 | 13 | 3 | 120 | 58 | 62 |
| Rouharkanda* | 1796 | 882 | 914 | 648 | 522 | 126 | 430 | 7 | 423 | 74 | 55 | 19 | 644 | 298 | 346 |
| Shashariabari* | 2606 | 1305 | 1301 | 860 | 755 | 105 | 784 | 29 | 755 | 35 | 30 | 5 | 927 | 491 | 436 |
| Sapdhari Union | 10197 | 5331 | 4866 | 3499 | 2946 | 553 | 3500 | 608 | 2892 | 142 | 119 | 23 | 3056 | 1658 | 1398 |
| Rural | 8665 | 4534 | 4131 | 2999 | 2486 | 513 | 2910 | 507 | 2403 | 101 | 90 | 11 | 2655 | 1451 | 1204 |
| Urban | 1532 | 797 | 735 | 500 | 460 | 40 | 590 | 101 | 489 | 41 | 29 | 12 | 401 | 207 | 194 |
| Char Shishua* | 2425 | 1222 | 1203 | 776 | 679 | 97 | 958 | 173 | 785 | 9 | 8 | 1 | 682 | 362 | 320 |
| Chengania* | 3791 | 2014 | 1777 | 1338 | 1078 | 260 | 1301 | 259 | 1042 | 76 | 67 | 9 | 1076 | 610 | 466 |
| Akandapara | 684 | 357 | 327 | 445 | 277 | 168 | 87 | 0 | 87 | 12 | 6 | 6 | 140 | 74 | 66 |
| Chingania | 1212 | 630 | 582 | 331 | 298 | 33 | 565 | 141 | 424 | 35 | 33 | 2 | 281 | 158 | 123 |
| Mandalpara | 1895 | 1027 | 868 | 562 | 503 | 59 | 649 | 118 | 531 | 29 | 28 | 1 | 655 | 378 | 277 |
| Dighair* | 636 | 340 | 296 | 267 | 212 | 55 | 163 | 22 | 141 | 9 | 8 | 1 | 197 | 98 | 99 |
| Indulamari | 636 | 340 | 296 | 267 | 212 | 55 | 163 | 22 | 141 | 9 | 8 | 1 | 197 | 98 | 99 |
| Prajapati* | 1813 | 958 | 855 | 618 | 517 | 101 | 488 | 53 | 435 | 7 | 7 | 0 | 700 | 381 | 319 |
| Sapdhari* | 1532 | 797 | 735 | 500 | 460 | 40 | 590 | 101 | 489 | 41 | 29 | 12 | 401 | 207 | 194 |
| Kasharidoba | 1532 | 797 | 735 | 500 | 460 | 40 | 590 | 101 | 489 | 41 | 29 | 12 | 401 | 207 | 194 |
| Jamalpur Sadar Upazila | 608258 | 291835 | 316423 | 183059 | 157088 | 25971 | 190238 | 12557 | 177681 | 10065 | 7105 | 2960 | 224896 | 115085 | 109811 |
| Rural | 415851 | 197470 | 218381 | 123652 | 105954 | 17698 | 136957 | 10178 | 126779 | 6782 | 4822 | 1960 | 148460 | 76516 | 71944 |
| Urban | 192407 | 94365 | 98042 | 59407 | 51134 | 8273 | 53281 | 2379 | 50902 | 3283 | 2283 | 1000 | 76436 | 38569 | 37867 |
| Jamalpur Paurashava | 145638 | 71975 | 73663 | 45433 | 39446 | 5987 | 38664 | 1201 | 37463 | 2492 | 1716 | 776 | 59049 | 29612 | 29437 |
| Ward No. 01 | 9972 | 5024 | 4948 | 2776 | 2559 | 217 | 2823 | 151 | 2672 | 267 | 193 | 74 | 4106 | 2121 | 1985 |
| Naobhanga* | 1109 | 555 | 554 | 327 | 321 | 6 | 352 | 12 | 340 | 6 | 5 | 1 | 424 | 217 | 207 |
| Pathalia* | 8863 | 4469 | 4394 | 2449 | 2238 | 211 | 2471 | 139 | 2332 | 261 | 188 | 73 | 3682 | 1904 | 1778 |

| Administrative Unit, Location and Community | Population | | | Employed | | | Household Work | | | Looking for Work | | | Do not Work | | |
|--|--------------|-------------|-------------|-------------|-------------|------------|----------------|-----------|-------------|------------------|------------|-----------|-------------|-------------|-------------|
| | Total | Male | Female | Total | Male | Female | Total | Male | Female | Total | Male | Female | Total | Male | Female |
| 1 | 2 | 3 | 4 | 5 | 6 | 7 | 8 | 9 | 10 | 11 | 12 | 13 | 14 | 15 | 16 |
| Guabaria | 2711 | 1384 | 1327 | 753 | 705 | 48 | 758 | 53 | 705 | 27 | 19 | 8 | 1173 | 607 | 566 |
| Pathalia | 6152 | 3085 | 3067 | 1696 | 1533 | 163 | 1713 | 86 | 1627 | 234 | 169 | 65 | 2509 | 1297 | 1212 |
| Ward No. 02 | 10417 | 5365 | 5052 | 3256 | 2690 | 566 | 2018 | 80 | 1938 | 180 | 133 | 47 | 4963 | 2462 | 2501 |
| Char Palisha* | 1529 | 766 | 763 | 440 | 417 | 23 | 223 | 5 | 218 | 21 | 16 | 5 | 845 | 328 | 517 |
| Kampapur | 1529 | 766 | 763 | 440 | 417 | 23 | 223 | 5 | 218 | 21 | 16 | 5 | 845 | 328 | 517 |
| Kampapur* | 1720 | 858 | 862 | 592 | 513 | 79 | 414 | 28 | 386 | 15 | 13 | 2 | 699 | 304 | 395 |
| Kampapur (Part) | 1720 | 858 | 862 | 592 | 513 | 79 | 414 | 28 | 386 | 15 | 13 | 2 | 699 | 304 | 395 |
| Singhajani (Part)* | 7168 | 3741 | 3427 | 2224 | 1760 | 464 | 1381 | 47 | 1334 | 144 | 104 | 40 | 3419 | 1830 | 1589 |
| Amlapara | 1683 | 811 | 872 | 523 | 397 | 126 | 387 | 5 | 382 | 17 | 8 | 9 | 756 | 401 | 355 |
| B D R Camp Area | 281 | 213 | 68 | 208 | 203 | 5 | 44 | 0 | 44 | 0 | 0 | 0 | 29 | 10 | 19 |
| Dc Office Area) | 957 | 376 | 581 | 274 | 186 | 88 | 256 | 37 | 219 | 47 | 33 | 14 | 380 | 120 | 260 |
| Dewanpara | 2520 | 1245 | 1275 | 808 | 627 | 181 | 470 | 4 | 466 | 60 | 47 | 13 | 1182 | 567 | 615 |
| Krishi Khamar Area | 332 | 184 | 148 | 154 | 128 | 26 | 64 | 0 | 64 | 5 | 3 | 2 | 109 | 53 | 56 |
| Sarkarpara | 1395 | 912 | 483 | 257 | 219 | 38 | 160 | 1 | 159 | 15 | 13 | 2 | 963 | 679 | 284 |
| Ward No. 03 | 13843 | 6661 | 7182 | 4024 | 3195 | 829 | 3083 | 36 | 3047 | 189 | 121 | 68 | 6547 | 3309 | 3238 |
| Singhajani (Part)* | 13843 | 6661 | 7182 | 4024 | 3195 | 829 | 3083 | 36 | 3047 | 189 | 121 | 68 | 6547 | 3309 | 3238 |
| Bakultala | 470 | 192 | 278 | 164 | 108 | 56 | 87 | 0 | 87 | 0 | 0 | 0 | 219 | 84 | 135 |
| Banpara | 1823 | 899 | 924 | 563 | 473 | 90 | 463 | 15 | 448 | 24 | 20 | 4 | 773 | 391 | 382 |
| College Road | 2535 | 1299 | 1236 | 722 | 561 | 161 | 513 | 9 | 504 | 55 | 37 | 18 | 1245 | 692 | 553 |
| Iqbalpur | 1996 | 949 | 1047 | 639 | 525 | 114 | 472 | 1 | 471 | 10 | 7 | 3 | 875 | 416 | 459 |
| Miapara | 2882 | 1419 | 1463 | 888 | 718 | 170 | 716 | 8 | 708 | 38 | 20 | 18 | 1240 | 673 | 567 |
| Nayapara | 4137 | 1903 | 2234 | 1048 | 810 | 238 | 832 | 3 | 829 | 62 | 37 | 25 | 2195 | 1053 | 1142 |
| Ward No. 04 | 14099 | 7160 | 6939 | 4368 | 3643 | 725 | 3406 | 57 | 3349 | 269 | 171 | 98 | 6056 | 3289 | 2767 |
| Singhajani (Part)* | 14099 | 7160 | 6939 | 4368 | 3643 | 725 | 3406 | 57 | 3349 | 269 | 171 | 98 | 6056 | 3289 | 2767 |
| Abedanchak | 634 | 320 | 314 | 199 | 162 | 37 | 234 | 23 | 211 | 1 | 1 | 0 | 200 | 134 | 66 |
| Bazaripara | 429 | 201 | 228 | 142 | 125 | 17 | 129 | 1 | 128 | 12 | 5 | 7 | 146 | 70 | 76 |
| Kacharipara | 6440 | 3253 | 3187 | 1896 | 1587 | 309 | 1539 | 9 | 1530 | 134 | 90 | 44 | 2871 | 1567 | 1304 |
| Kalighat | 127 | 62 | 65 | 45 | 38 | 7 | 44 | 2 | 42 | 11 | 8 | 3 | 27 | 14 | 13 |
| Madrsa Road | 153 | 79 | 74 | 48 | 40 | 8 | 39 | 0 | 39 | 17 | 14 | 3 | 49 | 25 | 24 |
| Muslimabad | 3265 | 1741 | 1524 | 1111 | 974 | 137 | 849 | 5 | 844 | 24 | 20 | 4 | 1281 | 742 | 539 |
| Sardarpara | 3051 | 1504 | 1547 | 927 | 717 | 210 | 572 | 17 | 555 | 70 | 33 | 37 | 1482 | 737 | 745 |
| Ward No. 05 | 8820 | 4201 | 4619 | 3026 | 2517 | 509 | 2116 | 15 | 2101 | 96 | 59 | 37 | 3582 | 1610 | 1972 |
| Kursha Kangarpara* | 946 | 459 | 487 | 345 | 287 | 58 | 211 | 4 | 207 | 12 | 8 | 4 | 378 | 160 | 218 |
| Chalapara | 946 | 459 | 487 | 345 | 287 | 58 | 211 | 4 | 207 | 12 | 8 | 4 | 378 | 160 | 218 |
| Singhajani (Part)* | 7874 | 3742 | 4132 | 2681 | 2230 | 451 | 1905 | 11 | 1894 | 84 | 51 | 33 | 3204 | 1450 | 1754 |
| Basakpara | 860 | 404 | 456 | 299 | 259 | 40 | 231 | 1 | 230 | 26 | 11 | 15 | 304 | 133 | 171 |
| Bospara | 1776 | 872 | 904 | 599 | 502 | 97 | 424 | 2 | 422 | 14 | 12 | 2 | 739 | 356 | 383 |
| Raniganj Bazar | 452 | 192 | 260 | 235 | 134 | 101 | 108 | 3 | 105 | 3 | 1 | 2 | 106 | 54 | 52 |
| Shantibag | 1280 | 619 | 661 | 404 | 345 | 59 | 341 | 0 | 341 | 9 | 6 | 3 | 526 | 268 | 258 |
| Singhajani para | 471 | 221 | 250 | 154 | 130 | 24 | 141 | 1 | 140 | 1 | 0 | 1 | 175 | 90 | 85 |
| Stationpara | 2085 | 973 | 1112 | 646 | 549 | 97 | 369 | 4 | 365 | 21 | 13 | 8 | 1049 | 407 | 642 |
| Tamaltala | 950 | 461 | 489 | 344 | 311 | 33 | 291 | 0 | 291 | 10 | 8 | 2 | 305 | 142 | 163 |
| Ward No. 06 | 11283 | 5537 | 5746 | 3740 | 3230 | 510 | 2929 | 33 | 2896 | 164 | 127 | 37 | 4450 | 2147 | 2303 |
| Dakpara* | 2213 | 1056 | 1157 | 649 | 593 | 56 | 677 | 7 | 670 | 40 | 35 | 5 | 847 | 421 | 426 |
| Krishnacharanpur* | 753 | 372 | 381 | 287 | 250 | 37 | 222 | 0 | 222 | 1 | 1 | 0 | 243 | 121 | 122 |
| Mukundabari | 753 | 372 | 381 | 287 | 250 | 37 | 222 | 0 | 222 | 1 | 1 | 0 | 243 | 121 | 122 |
| Mukundabari* | 5108 | 2492 | 2616 | 1746 | 1453 | 293 | 1227 | 12 | 1215 | 94 | 69 | 25 | 2041 | 958 | 1083 |
| Bajrapur | 1992 | 1001 | 991 | 722 | 567 | 155 | 418 | 6 | 412 | 72 | 52 | 20 | 780 | 376 | 404 |
| Banderbari | 1636 | 784 | 852 | 517 | 450 | 67 | 355 | 4 | 351 | 21 | 16 | 5 | 743 | 314 | 429 |
| Mukundabari | 1480 | 707 | 773 | 507 | 436 | 71 | 454 | 2 | 452 | 1 | 1 | 0 | 518 | 268 | 250 |
| Satpaikha (Part)* | 3140 | 1582 | 1558 | 1033 | 910 | 123 | 775 | 14 | 761 | 24 | 17 | 7 | 1308 | 641 | 667 |
| Baniabazar | 1645 | 803 | 842 | 526 | 471 | 55 | 468 | 10 | 458 | 15 | 11 | 4 | 636 | 311 | 325 |
| Palpara | 1495 | 779 | 716 | 507 | 439 | 68 | 307 | 4 | 303 | 9 | 6 | 3 | 672 | 330 | 342 |
| Singhajani Jadab* | 69 | 35 | 34 | 25 | 24 | 1 | 28 | 0 | 28 | 5 | 5 | 0 | 11 | 6 | 5 |
| Mukandabari | 69 | 35 | 34 | 25 | 24 | 1 | 28 | 0 | 28 | 5 | 5 | 0 | 11 | 6 | 5 |
| Ward No. 07 | 11826 | 5858 | 5968 | 4376 | 3709 | 667 | 3018 | 63 | 2955 | 215 | 126 | 89 | 4217 | 1960 | 2257 |
| Beltia (Part)* | 1063 | 758 | 305 | 839 | 682 | 157 | 92 | 8 | 84 | 5 | 3 | 2 | 127 | 65 | 62 |
| Beltia | 291 | 155 | 136 | 102 | 90 | 12 | 81 | 8 | 73 | 2 | 1 | 1 | 106 | 56 | 50 |
| Reserve Police | 772 | 603 | 169 | 737 | 592 | 145 | 11 | 0 | 11 | 3 | 2 | 1 | 21 | 9 | 12 |
| Fulbaria (Part)* | 8166 | 3845 | 4321 | 2686 | 2287 | 399 | 2201 | 41 | 2160 | 142 | 85 | 57 | 3137 | 1432 | 1705 |
| Daripara | 2412 | 1200 | 1212 | 832 | 731 | 101 | 695 | 4 | 691 | 34 | 24 | 10 | 851 | 441 | 410 |
| Mahila College Area | 2975 | 1268 | 1707 | 915 | 763 | 152 | 761 | 11 | 750 | 37 | 22 | 15 | 1262 | 472 | 790 |

| Administrative Unit, Location and Community | Population | | | Employed | | | Household Work | | | Looking for Work | | | Do not Work | | |
|--|--------------|-------------|-------------|-------------|-------------|------------|----------------|------------|-------------|------------------|------------|------------|-------------|-------------|-------------|
| | Total | Male | Female | Total | Male | Female | Total | Male | Female | Total | Male | Female | Total | Male | Female |
| 1 | 2 | 3 | 4 | 5 | 6 | 7 | 8 | 9 | 10 | 11 | 12 | 13 | 14 | 15 | 16 |
| Pashchim Fulbaria | 1325 | 665 | 660 | 406 | 355 | 51 | 380 | 21 | 359 | 35 | 20 | 15 | 504 | 269 | 235 |
| Munshipara | 1454 | 712 | 742 | 533 | 438 | 95 | 365 | 5 | 360 | 36 | 19 | 17 | 520 | 250 | 270 |
| Khupibari* | 2597 | 1255 | 1342 | 851 | 740 | 111 | 725 | 14 | 711 | 68 | 38 | 30 | 953 | 463 | 490 |
| Ward No. 08 | 11972 | 5869 | 6103 | 3807 | 3370 | 437 | 3452 | 150 | 3302 | 261 | 182 | 79 | 4452 | 2167 | 2285 |
| Beltia (Part)* | 1429 | 703 | 726 | 398 | 367 | 31 | 479 | 30 | 449 | 22 | 15 | 7 | 530 | 291 | 239 |
| Beltia | 1429 | 703 | 726 | 398 | 367 | 31 | 479 | 30 | 449 | 22 | 15 | 7 | 530 | 291 | 239 |
| Chandpur* | 197 | 97 | 100 | 65 | 48 | 17 | 51 | 2 | 49 | 3 | 2 | 1 | 78 | 45 | 33 |
| Dapunia | 197 | 97 | 100 | 65 | 48 | 17 | 51 | 2 | 49 | 3 | 2 | 1 | 78 | 45 | 33 |
| Dapunia* | 1797 | 867 | 930 | 529 | 480 | 49 | 581 | 24 | 557 | 29 | 18 | 11 | 658 | 345 | 313 |
| Diabari* | 920 | 467 | 453 | 331 | 287 | 44 | 274 | 7 | 267 | 6 | 4 | 2 | 309 | 169 | 140 |
| Fulbaria (Part)* | 1495 | 720 | 775 | 509 | 442 | 67 | 477 | 8 | 469 | 15 | 11 | 4 | 494 | 259 | 235 |
| Purba Fulbaria | 1495 | 720 | 775 | 509 | 442 | 67 | 477 | 8 | 469 | 15 | 11 | 4 | 494 | 259 | 235 |
| Jangalpara* | 1306 | 628 | 678 | 356 | 319 | 37 | 412 | 40 | 372 | 42 | 35 | 7 | 496 | 234 | 262 |
| Shahpur* | 2719 | 1378 | 1341 | 952 | 849 | 103 | 596 | 23 | 573 | 36 | 32 | 4 | 1135 | 474 | 661 |
| Railway Colony | 929 | 476 | 453 | 350 | 294 | 56 | 123 | 17 | 106 | 25 | 23 | 2 | 431 | 142 | 289 |
| Shahpur | 1790 | 902 | 888 | 602 | 555 | 47 | 473 | 6 | 467 | 11 | 9 | 2 | 704 | 332 | 372 |
| Polisha* | 2109 | 1009 | 1100 | 667 | 578 | 89 | 582 | 16 | 566 | 108 | 65 | 43 | 752 | 350 | 402 |
| Ward No. 09 | 12795 | 6250 | 6545 | 4018 | 3649 | 369 | 3536 | 140 | 3396 | 133 | 101 | 32 | 5108 | 2360 | 2748 |
| Aliarpur* | 1104 | 547 | 557 | 386 | 320 | 66 | 331 | 6 | 325 | 20 | 17 | 3 | 367 | 204 | 163 |
| Aliharpur | 1104 | 547 | 557 | 386 | 320 | 66 | 331 | 6 | 325 | 20 | 17 | 3 | 367 | 204 | 163 |
| Band Kuturia* | 464 | 228 | 236 | 158 | 146 | 12 | 178 | 0 | 178 | 5 | 5 | 0 | 123 | 77 | 46 |
| Chhankanda | 464 | 228 | 236 | 158 | 146 | 12 | 178 | 0 | 178 | 5 | 5 | 0 | 123 | 77 | 46 |
| Bishnupur Razarampur* | 641 | 326 | 315 | 228 | 205 | 23 | 183 | 4 | 179 | 3 | 3 | 0 | 227 | 114 | 113 |
| Langaljora | 641 | 326 | 315 | 228 | 205 | 23 | 183 | 4 | 179 | 3 | 3 | 0 | 227 | 114 | 113 |
| Chak Kalipur* | 296 | 129 | 167 | 90 | 71 | 19 | 76 | 0 | 76 | 6 | 6 | 0 | 124 | 52 | 72 |
| Langaljora | 296 | 129 | 167 | 90 | 71 | 19 | 76 | 0 | 76 | 6 | 6 | 0 | 124 | 52 | 72 |
| Chak Kuturia* | 819 | 392 | 427 | 270 | 245 | 25 | 264 | 7 | 257 | 5 | 2 | 3 | 280 | 138 | 142 |
| Chankada | 819 | 392 | 427 | 270 | 245 | 25 | 264 | 7 | 257 | 5 | 2 | 3 | 280 | 138 | 142 |
| Chhankanda* | 1938 | 955 | 983 | 547 | 517 | 30 | 308 | 16 | 292 | 11 | 9 | 2 | 1072 | 413 | 659 |
| Dakkhin Kuturia* | 581 | 325 | 256 | 182 | 159 | 23 | 161 | 1 | 160 | 0 | 0 | 0 | 238 | 165 | 73 |
| Chhankanda | 581 | 325 | 256 | 182 | 159 | 23 | 161 | 1 | 160 | 0 | 0 | 0 | 238 | 165 | 73 |
| Haripur Dari Fatepur* | 1859 | 900 | 959 | 578 | 538 | 40 | 544 | 32 | 512 | 43 | 33 | 10 | 694 | 297 | 397 |
| Haripur | 1859 | 900 | 959 | 578 | 538 | 40 | 544 | 32 | 512 | 43 | 33 | 10 | 694 | 297 | 397 |
| Hossainpur* | 376 | 179 | 197 | 97 | 91 | 6 | 11 | 11 | 0 | 7 | 3 | 4 | 261 | 74 | 187 |
| Langaljora | 376 | 179 | 197 | 97 | 91 | 6 | 11 | 11 | 0 | 7 | 3 | 4 | 261 | 74 | 187 |
| Idilpur* | 259 | 132 | 127 | 74 | 71 | 3 | 74 | 0 | 74 | 1 | 1 | 0 | 110 | 60 | 50 |
| Langaljora | 259 | 132 | 127 | 74 | 71 | 3 | 74 | 0 | 74 | 1 | 1 | 0 | 110 | 60 | 50 |
| Kursha* | 1605 | 785 | 820 | 513 | 469 | 44 | 469 | 11 | 458 | 19 | 12 | 7 | 604 | 293 | 311 |
| Langalzora | 1605 | 785 | 820 | 513 | 469 | 44 | 469 | 11 | 458 | 19 | 12 | 7 | 604 | 293 | 311 |
| Muthurabari* | 427 | 190 | 237 | 117 | 108 | 9 | 122 | 13 | 109 | 1 | 1 | 0 | 187 | 68 | 119 |
| Chhankanda | 427 | 190 | 237 | 117 | 108 | 9 | 122 | 13 | 109 | 1 | 1 | 0 | 187 | 68 | 119 |
| Nasirpur* | 2426 | 1162 | 1264 | 778 | 709 | 69 | 815 | 39 | 776 | 12 | 9 | 3 | 821 | 405 | 416 |
| Machhimpur | 1289 | 619 | 670 | 389 | 354 | 35 | 420 | 29 | 391 | 8 | 6 | 2 | 472 | 230 | 242 |
| Nasirpur | 1137 | 543 | 594 | 389 | 355 | 34 | 395 | 10 | 385 | 4 | 3 | 1 | 349 | 175 | 174 |
| Ward No. 10 | 12089 | 6001 | 6088 | 3508 | 3211 | 297 | 3781 | 194 | 3587 | 202 | 147 | 55 | 4598 | 2449 | 2149 |
| Bishnupur* | 334 | 159 | 175 | 104 | 101 | 3 | 114 | 1 | 113 | 2 | 2 | 0 | 114 | 55 | 59 |
| Rashidpur | 334 | 159 | 175 | 104 | 101 | 3 | 114 | 1 | 113 | 2 | 2 | 0 | 114 | 55 | 59 |
| Chandra* | 6277 | 3062 | 3215 | 1851 | 1698 | 153 | 1921 | 65 | 1856 | 143 | 101 | 42 | 2362 | 1198 | 1164 |
| Chandra | 1938 | 923 | 1015 | 524 | 479 | 45 | 615 | 40 | 575 | 72 | 47 | 25 | 727 | 357 | 370 |
| Hat Chandra | 3698 | 1807 | 1891 | 1125 | 1033 | 92 | 1127 | 25 | 1102 | 66 | 49 | 17 | 1380 | 700 | 680 |
| Kazirankh | 641 | 332 | 309 | 202 | 186 | 16 | 179 | 0 | 179 | 5 | 5 | 0 | 255 | 141 | 114 |
| Chandra Tarapputka* | 411 | 204 | 207 | 126 | 121 | 5 | 142 | 2 | 140 | 1 | 1 | 0 | 142 | 80 | 62 |
| Hat Chandra | 411 | 204 | 207 | 126 | 121 | 5 | 142 | 2 | 140 | 1 | 1 | 0 | 142 | 80 | 62 |
| Char Chandra (Part)* | 379 | 186 | 193 | 127 | 118 | 9 | 131 | 4 | 127 | 0 | 0 | 0 | 121 | 64 | 57 |
| Chandra | 379 | 186 | 193 | 127 | 118 | 9 | 131 | 4 | 127 | 0 | 0 | 0 | 121 | 64 | 57 |
| Mainpur (Part)* | 1041 | 565 | 476 | 301 | 270 | 31 | 313 | 5 | 308 | 5 | 5 | 0 | 422 | 285 | 137 |
| Mainpur | 1041 | 565 | 476 | 301 | 270 | 31 | 313 | 5 | 308 | 5 | 5 | 0 | 422 | 285 | 137 |
| Rashidpur* | 3273 | 1580 | 1693 | 893 | 805 | 88 | 1069 | 114 | 955 | 50 | 37 | 13 | 1261 | 624 | 637 |
| Singhajani (Part)* | 374 | 245 | 129 | 106 | 98 | 8 | 91 | 3 | 88 | 1 | 1 | 0 | 176 | 143 | 33 |
| Kazirankh | 374 | 245 | 129 | 106 | 98 | 8 | 91 | 3 | 88 | 1 | 1 | 0 | 176 | 143 | 33 |
| Ward No. 11 | 17122 | 8484 | 8638 | 5268 | 4599 | 669 | 4748 | 78 | 4670 | 383 | 264 | 119 | 6723 | 3543 | 3180 |
| Jogir Ghopa* | 2483 | 1221 | 1262 | 750 | 650 | 100 | 764 | 14 | 750 | 65 | 44 | 21 | 904 | 513 | 391 |
| Jigir Ghopa | 1510 | 734 | 776 | 463 | 389 | 74 | 419 | 8 | 411 | 57 | 38 | 19 | 571 | 299 | 272 |

| Administrative Unit, Location and Community | Population | | | Employed | | | Household Work | | | Looking for Work | | | Do not Work | | |
|--|--------------|--------------|--------------|--------------|-------------|-------------|----------------|-------------|-------------|------------------|------------|------------|--------------|-------------|-------------|
| | Total | Male | Female | Total | Male | Female | Total | Male | Female | Total | Male | Female | Total | Male | Female |
| 1 | 2 | 3 | 4 | 5 | 6 | 7 | 8 | 9 | 10 | 11 | 12 | 13 | 14 | 15 | 16 |
| Manirajpur | 973 | 487 | 486 | 287 | 261 | 26 | 345 | 6 | 339 | 8 | 6 | 2 | 333 | 214 | 119 |
| Mainpur (Part)* | 3530 | 1734 | 1796 | 1099 | 948 | 151 | 989 | 23 | 966 | 66 | 49 | 17 | 1376 | 714 | 662 |
| Bagabaid | 3530 | 1734 | 1796 | 1099 | 948 | 151 | 989 | 23 | 966 | 66 | 49 | 17 | 1376 | 714 | 662 |
| Palashgar* | 2715 | 1342 | 1373 | 829 | 740 | 89 | 754 | 21 | 733 | 39 | 27 | 12 | 1093 | 554 | 539 |
| Singhajani (Part)* | 8394 | 4187 | 4207 | 2590 | 2261 | 329 | 2241 | 20 | 2221 | 213 | 144 | 69 | 3350 | 1762 | 1588 |
| Bagerhat | 5263 | 2588 | 2675 | 1651 | 1483 | 168 | 1467 | 17 | 1450 | 155 | 96 | 59 | 1990 | 992 | 998 |
| Shekher Bhita | 3131 | 1599 | 1532 | 939 | 778 | 161 | 774 | 3 | 771 | 58 | 48 | 10 | 1360 | 770 | 590 |
| Ward No. 12 | 11400 | 5565 | 5835 | 3266 | 3074 | 192 | 3754 | 204 | 3550 | 133 | 92 | 41 | 4247 | 2195 | 2052 |
| Bandatirtha* | 1162 | 585 | 577 | 341 | 308 | 33 | 364 | 14 | 350 | 3 | 3 | 0 | 454 | 260 | 194 |
| Ramnagar | 842 | 427 | 415 | 255 | 228 | 27 | 250 | 1 | 249 | 3 | 3 | 0 | 334 | 195 | 139 |
| Tirutha | 320 | 158 | 162 | 86 | 80 | 6 | 114 | 13 | 101 | 0 | 0 | 0 | 120 | 65 | 55 |
| Deurpar Chandra* | 3549 | 1746 | 1803 | 980 | 935 | 45 | 1155 | 83 | 1072 | 65 | 44 | 21 | 1349 | 684 | 665 |
| Ramnagar* | 2234 | 1065 | 1169 | 642 | 594 | 48 | 732 | 32 | 700 | 26 | 19 | 7 | 834 | 420 | 414 |
| Tentulia* | 1863 | 891 | 972 | 489 | 463 | 26 | 617 | 41 | 576 | 27 | 16 | 11 | 730 | 371 | 359 |
| Tirtha Chandra* | 2592 | 1278 | 1314 | 814 | 774 | 40 | 886 | 34 | 852 | 12 | 10 | 2 | 880 | 460 | 420 |
| Bamunpara | 2592 | 1278 | 1314 | 814 | 774 | 40 | 886 | 34 | 852 | 12 | 10 | 2 | 880 | 460 | 420 |
| Banshchara Union | 28635 | 13825 | 14810 | 8636 | 7484 | 1152 | 9859 | 1009 | 8850 | 466 | 307 | 159 | 9674 | 5025 | 4649 |
| Rural | 22279 | 10649 | 11630 | 6661 | 5808 | 853 | 7859 | 774 | 7085 | 336 | 218 | 118 | 7423 | 3849 | 3574 |
| Urban | 6356 | 3176 | 3180 | 1975 | 1676 | 299 | 2000 | 235 | 1765 | 130 | 89 | 41 | 2251 | 1176 | 1075 |
| Baithamari* | 2697 | 1284 | 1413 | 774 | 702 | 72 | 1020 | 83 | 937 | 46 | 33 | 13 | 857 | 466 | 391 |
| Banshchara* | 6356 | 3176 | 3180 | 1975 | 1676 | 299 | 2000 | 235 | 1765 | 130 | 89 | 41 | 2251 | 1176 | 1075 |
| Baraitair* | 683 | 328 | 355 | 191 | 157 | 34 | 211 | 35 | 176 | 14 | 10 | 4 | 267 | 126 | 141 |
| Battala* | 2272 | 1054 | 1218 | 628 | 566 | 62 | 853 | 84 | 769 | 28 | 19 | 9 | 763 | 385 | 378 |
| Belbelia* | 766 | 360 | 406 | 252 | 205 | 47 | 255 | 21 | 234 | 31 | 15 | 16 | 228 | 119 | 109 |
| Faridpur* | 2906 | 1432 | 1474 | 964 | 865 | 99 | 965 | 73 | 892 | 54 | 22 | 32 | 923 | 472 | 451 |
| Jamira* | 3401 | 1603 | 1798 | 1005 | 851 | 154 | 1320 | 213 | 1107 | 20 | 16 | 4 | 1056 | 523 | 533 |
| Jhaura* | 2281 | 1073 | 1208 | 638 | 549 | 89 | 841 | 81 | 760 | 37 | 30 | 7 | 765 | 413 | 352 |
| Jigatala* | 1061 | 517 | 544 | 313 | 271 | 42 | 373 | 46 | 327 | 2 | 2 | 0 | 373 | 198 | 175 |
| Lahirikanda* | 1239 | 623 | 616 | 402 | 331 | 71 | 288 | 10 | 278 | 10 | 7 | 3 | 539 | 275 | 264 |
| Mohanpur* | 2877 | 1332 | 1545 | 868 | 764 | 104 | 977 | 46 | 931 | 30 | 20 | 10 | 1002 | 502 | 500 |
| Nababpur* | 2096 | 1043 | 1053 | 626 | 547 | 79 | 756 | 82 | 674 | 64 | 44 | 20 | 650 | 370 | 280 |
| Digpait Union | 33255 | 15967 | 17288 | 10345 | 8687 | 1658 | 11058 | 1272 | 9786 | 465 | 335 | 130 | 11387 | 5673 | 5714 |
| Rural | 24196 | 11587 | 12609 | 7365 | 6272 | 1093 | 8041 | 900 | 7141 | 335 | 239 | 96 | 8455 | 4176 | 4279 |
| Urban | 9059 | 4380 | 4679 | 2980 | 2415 | 565 | 3017 | 372 | 2645 | 130 | 96 | 34 | 2932 | 1497 | 1435 |
| Chandpur* | 1325 | 636 | 689 | 359 | 299 | 60 | 440 | 65 | 375 | 37 | 24 | 13 | 489 | 248 | 241 |
| Chhontia* | 9059 | 4380 | 4679 | 2980 | 2415 | 565 | 3017 | 372 | 2645 | 130 | 96 | 34 | 2932 | 1497 | 1435 |
| Beparipara | 349 | 155 | 194 | 118 | 97 | 21 | 109 | 0 | 109 | 1 | 1 | 0 | 121 | 57 | 64 |
| Chhontia | 3397 | 1631 | 1766 | 1217 | 966 | 251 | 1122 | 126 | 996 | 25 | 19 | 6 | 1033 | 520 | 513 |
| Chhontia Bazar | 584 | 273 | 311 | 185 | 148 | 37 | 162 | 1 | 161 | 2 | 2 | 0 | 235 | 122 | 113 |
| Chhontia Patal | 1301 | 610 | 691 | 383 | 328 | 55 | 476 | 63 | 413 | 9 | 7 | 2 | 433 | 212 | 221 |
| Fakirpara | 256 | 119 | 137 | 73 | 59 | 14 | 95 | 9 | 86 | 10 | 9 | 1 | 78 | 42 | 36 |
| Gopinthpur | 3099 | 1559 | 1540 | 981 | 795 | 186 | 1025 | 173 | 852 | 82 | 58 | 24 | 1011 | 533 | 478 |
| Penchamanik | 73 | 33 | 40 | 23 | 22 | 1 | 28 | 0 | 28 | 1 | 0 | 1 | 21 | 11 | 10 |
| Chinail* | 742 | 360 | 382 | 253 | 213 | 40 | 237 | 12 | 225 | 6 | 4 | 2 | 246 | 131 | 115 |
| Digpait* | 2562 | 1264 | 1298 | 837 | 728 | 109 | 842 | 43 | 799 | 44 | 34 | 10 | 839 | 459 | 380 |
| Gandail* | 1062 | 506 | 556 | 403 | 312 | 91 | 207 | 10 | 197 | 22 | 14 | 8 | 430 | 170 | 260 |
| Habdesb* | 1213 | 579 | 634 | 410 | 369 | 41 | 424 | 10 | 414 | 8 | 5 | 3 | 371 | 195 | 176 |
| Haridra Hata* | 678 | 321 | 357 | 199 | 164 | 35 | 199 | 17 | 182 | 4 | 3 | 1 | 276 | 137 | 139 |
| Joanerpara* | 918 | 423 | 495 | 263 | 226 | 37 | 289 | 17 | 272 | 10 | 8 | 2 | 356 | 172 | 184 |
| Kalabada* | 504 | 224 | 280 | 180 | 133 | 47 | 77 | 0 | 77 | 3 | 1 | 2 | 244 | 90 | 154 |
| Khupibari* | 848 | 420 | 428 | 245 | 217 | 28 | 301 | 37 | 264 | 6 | 4 | 2 | 296 | 162 | 134 |
| Matarpara* | 1897 | 915 | 982 | 555 | 464 | 91 | 679 | 103 | 576 | 39 | 29 | 10 | 624 | 319 | 305 |
| Megha* | 3670 | 1775 | 1895 | 1075 | 899 | 176 | 1306 | 229 | 1077 | 18 | 9 | 9 | 1271 | 638 | 633 |
| Doailpara | 1420 | 690 | 730 | 461 | 401 | 60 | 507 | 44 | 463 | 7 | 5 | 2 | 445 | 240 | 205 |
| Lakhipur | 611 | 294 | 317 | 194 | 170 | 24 | 191 | 1 | 190 | 7 | 3 | 4 | 219 | 120 | 99 |
| Megha | 956 | 447 | 509 | 280 | 210 | 70 | 299 | 80 | 219 | 2 | 1 | 1 | 375 | 156 | 219 |
| Nayapara | 683 | 344 | 339 | 140 | 118 | 22 | 309 | 104 | 205 | 2 | 0 | 2 | 232 | 122 | 110 |
| Mohanpur* | 1340 | 621 | 719 | 422 | 372 | 50 | 471 | 50 | 421 | 31 | 12 | 19 | 416 | 187 | 229 |
| Purbapar Dighali* | 3176 | 1485 | 1691 | 906 | 785 | 121 | 1082 | 126 | 956 | 32 | 24 | 8 | 1156 | 550 | 606 |
| Chakpara | 1103 | 513 | 590 | 285 | 247 | 38 | 388 | 66 | 322 | 16 | 12 | 4 | 414 | 188 | 226 |
| Gangpar | 190 | 88 | 102 | 47 | 37 | 10 | 76 | 16 | 60 | 1 | 1 | 0 | 66 | 34 | 32 |
| Purbapar Dighali | 1539 | 731 | 808 | 463 | 401 | 62 | 501 | 44 | 457 | 9 | 7 | 2 | 566 | 279 | 287 |

| Administrative Unit, Location and Community | Population | | | Employed | | | Household Work | | | Looking for Work | | | Do not Work | | |
|--|--------------|--------------|--------------|-------------|-------------|------------|----------------|-------------|-------------|------------------|------------|------------|-------------|-------------|-------------|
| | Total | Male | Female | Total | Male | Female | Total | Male | Female | Total | Male | Female | Total | Male | Female |
| 1 | 2 | 3 | 4 | 5 | 6 | 7 | 8 | 9 | 10 | 11 | 12 | 13 | 14 | 15 | 16 |
| Sapara | 344 | 153 | 191 | 111 | 100 | 11 | 117 | 0 | 117 | 6 | 4 | 2 | 110 | 49 | 61 |
| Raghnathpur Dighali* | 2309 | 1092 | 1217 | 746 | 629 | 117 | 732 | 22 | 710 | 70 | 63 | 7 | 761 | 378 | 383 |
| Tararbhita* | 1952 | 966 | 986 | 512 | 462 | 50 | 755 | 159 | 596 | 5 | 5 | 0 | 680 | 340 | 340 |
| Hatubhanga | 1004 | 495 | 509 | 264 | 239 | 25 | 414 | 81 | 333 | 2 | 2 | 0 | 324 | 173 | 151 |
| Tararbhita | 948 | 471 | 477 | 248 | 223 | 25 | 341 | 78 | 263 | 3 | 3 | 0 | 356 | 167 | 189 |
| Ghoradhap Union | 27576 | 12997 | 14579 | 7119 | 6138 | 981 | 10335 | 1434 | 8901 | 572 | 425 | 147 | 9550 | 5000 | 4550 |
| Rural | 25856 | 12025 | 13831 | 6663 | 5736 | 927 | 9818 | 1355 | 8463 | 550 | 411 | 139 | 8825 | 4523 | 4302 |
| Urban | 1720 | 972 | 748 | 456 | 402 | 54 | 517 | 79 | 438 | 22 | 14 | 8 | 725 | 477 | 248 |
| Banda Chithalia* | 2436 | 1131 | 1305 | 529 | 436 | 93 | 949 | 164 | 785 | 118 | 104 | 14 | 840 | 427 | 413 |
| Banda Dwariakajani* | 287 | 125 | 162 | 61 | 51 | 10 | 128 | 28 | 100 | 10 | 4 | 6 | 88 | 42 | 46 |
| Banda Sonakura* | 172 | 81 | 91 | 52 | 46 | 6 | 61 | 3 | 58 | 0 | 0 | 0 | 59 | 32 | 27 |
| Baraikura* | 304 | 133 | 171 | 81 | 69 | 12 | 113 | 13 | 100 | 6 | 4 | 2 | 104 | 47 | 57 |
| Barakanda* | 242 | 110 | 132 | 50 | 45 | 5 | 113 | 26 | 87 | 3 | 1 | 2 | 76 | 38 | 38 |
| Chandpur* | 502 | 241 | 261 | 123 | 103 | 20 | 185 | 36 | 149 | 4 | 2 | 2 | 190 | 100 | 90 |
| Chari Magura* | 774 | 362 | 412 | 215 | 196 | 19 | 306 | 22 | 284 | 5 | 5 | 0 | 248 | 139 | 109 |
| Chithalia* | 1180 | 618 | 562 | 250 | 228 | 22 | 444 | 72 | 372 | 13 | 12 | 1 | 473 | 306 | 167 |
| Dakhalpur* | 1090 | 512 | 578 | 286 | 248 | 38 | 380 | 42 | 338 | 36 | 28 | 8 | 388 | 194 | 194 |
| Gaziarpur* | 1590 | 734 | 856 | 362 | 318 | 44 | 662 | 122 | 540 | 20 | 17 | 3 | 546 | 277 | 269 |
| Bara Gaziarpur | 1034 | 468 | 566 | 251 | 219 | 32 | 444 | 78 | 366 | 4 | 4 | 0 | 335 | 167 | 168 |
| Chhota Gaziarpur | 556 | 266 | 290 | 111 | 99 | 12 | 218 | 44 | 174 | 16 | 13 | 3 | 211 | 110 | 101 |
| Ghoradhap* | 1491 | 714 | 777 | 455 | 384 | 71 | 516 | 38 | 478 | 27 | 23 | 4 | 493 | 269 | 224 |
| Gopalpur* | 1908 | 919 | 989 | 592 | 508 | 84 | 578 | 55 | 523 | 20 | 11 | 9 | 718 | 345 | 373 |
| Harinakanda* | 1629 | 735 | 894 | 501 | 443 | 58 | 597 | 40 | 557 | 15 | 11 | 4 | 516 | 241 | 275 |
| Chandpur | 495 | 221 | 274 | 162 | 147 | 15 | 176 | 1 | 175 | 2 | 1 | 1 | 155 | 72 | 83 |
| Harinakanda | 1134 | 514 | 620 | 339 | 296 | 43 | 421 | 39 | 382 | 13 | 10 | 3 | 361 | 169 | 192 |
| Haripur* | 1575 | 741 | 834 | 297 | 257 | 40 | 762 | 211 | 551 | 30 | 21 | 9 | 486 | 252 | 234 |
| Hatibanda* | 629 | 286 | 343 | 180 | 154 | 26 | 198 | 3 | 195 | 25 | 20 | 5 | 226 | 109 | 117 |
| Helenchabari* | 660 | 303 | 357 | 169 | 132 | 37 | 209 | 33 | 176 | 4 | 3 | 1 | 278 | 135 | 143 |
| Idilpur* | 569 | 260 | 309 | 108 | 92 | 16 | 253 | 45 | 208 | 33 | 22 | 11 | 175 | 101 | 74 |
| Joka* | 2635 | 1222 | 1413 | 753 | 661 | 92 | 968 | 82 | 886 | 81 | 55 | 26 | 833 | 424 | 409 |
| Katarbari* | 1720 | 972 | 748 | 456 | 402 | 54 | 517 | 79 | 438 | 22 | 14 | 8 | 725 | 477 | 248 |
| Kutubbari* | 573 | 247 | 326 | 127 | 106 | 21 | 227 | 32 | 195 | 8 | 7 | 1 | 211 | 102 | 109 |
| Madarpur* | 1374 | 607 | 767 | 328 | 284 | 44 | 584 | 77 | 507 | 18 | 14 | 4 | 444 | 232 | 212 |
| Mirzapur* | 562 | 232 | 330 | 117 | 102 | 15 | 219 | 39 | 180 | 8 | 6 | 2 | 218 | 85 | 133 |
| Nishindapara* | 577 | 257 | 320 | 186 | 157 | 29 | 200 | 17 | 183 | 10 | 7 | 3 | 181 | 76 | 105 |
| Rajapur* | 1503 | 724 | 779 | 391 | 338 | 53 | 589 | 95 | 494 | 37 | 22 | 15 | 486 | 269 | 217 |
| Subarnakhila* | 936 | 432 | 504 | 287 | 240 | 47 | 297 | 10 | 287 | 14 | 10 | 4 | 338 | 172 | 166 |
| Sheikhbari* | 544 | 244 | 300 | 128 | 108 | 20 | 246 | 50 | 196 | 5 | 2 | 3 | 165 | 84 | 81 |
| Tarakanda* | 114 | 55 | 59 | 35 | 30 | 5 | 34 | 0 | 34 | 0 | 0 | 0 | 45 | 25 | 20 |
| Itail Union | 24026 | 11033 | 12993 | 6383 | 5528 | 855 | 8733 | 859 | 7874 | 264 | 192 | 72 | 8646 | 4454 | 4192 |
| Rural | 24026 | 11033 | 12993 | 6383 | 5528 | 855 | 8733 | 859 | 7874 | 264 | 192 | 72 | 8646 | 4454 | 4192 |
| Urban | 0 | 0 | 0 | 0 | 0 | 0 | 0 | 0 | 0 | 0 | 0 | 0 | 0 | 0 | 0 |
| Bari Ghagri* | 1380 | 659 | 721 | 423 | 360 | 63 | 417 | 14 | 403 | 5 | 2 | 3 | 535 | 283 | 252 |
| Damdama* | 3605 | 1623 | 1982 | 1027 | 880 | 147 | 1317 | 83 | 1234 | 27 | 19 | 8 | 1234 | 641 | 593 |
| Boalmari | 1245 | 553 | 692 | 375 | 329 | 46 | 498 | 39 | 459 | 6 | 5 | 1 | 366 | 180 | 186 |
| Dakkhinpara | 440 | 194 | 246 | 110 | 93 | 17 | 147 | 6 | 141 | 6 | 6 | 0 | 177 | 89 | 88 |
| Khanpara | 478 | 223 | 255 | 139 | 108 | 31 | 155 | 17 | 138 | 7 | 3 | 4 | 177 | 95 | 82 |
| Madhyapara | 579 | 262 | 317 | 175 | 144 | 31 | 209 | 4 | 205 | 0 | 0 | 0 | 195 | 114 | 81 |
| Matiakanda | 378 | 156 | 222 | 78 | 70 | 8 | 133 | 15 | 118 | 4 | 2 | 2 | 163 | 69 | 94 |
| Nayapara | 485 | 235 | 250 | 150 | 136 | 14 | 175 | 2 | 173 | 4 | 3 | 1 | 156 | 94 | 62 |
| Dhopa Itail* | 712 | 327 | 385 | 146 | 124 | 22 | 386 | 94 | 292 | 17 | 11 | 6 | 163 | 98 | 65 |
| Gangkanda* | 1164 | 523 | 641 | 329 | 285 | 44 | 392 | 26 | 366 | 14 | 9 | 5 | 429 | 203 | 226 |
| Itail* | 3748 | 1744 | 2004 | 958 | 839 | 119 | 1458 | 203 | 1255 | 49 | 38 | 11 | 1283 | 664 | 619 |
| Beparipara | 194 | 96 | 98 | 51 | 43 | 8 | 83 | 14 | 69 | 0 | 0 | 0 | 60 | 39 | 21 |
| Chariapara | 415 | 218 | 197 | 129 | 111 | 18 | 144 | 22 | 122 | 7 | 5 | 2 | 135 | 80 | 55 |
| Itail | 2941 | 1340 | 1601 | 728 | 647 | 81 | 1151 | 149 | 1002 | 37 | 28 | 9 | 1025 | 516 | 509 |
| Madakpara | 198 | 90 | 108 | 50 | 38 | 12 | 80 | 18 | 62 | 5 | 5 | 0 | 63 | 29 | 34 |
| Jagir Mirzapur* | 1328 | 607 | 721 | 324 | 274 | 50 | 471 | 57 | 414 | 19 | 11 | 8 | 514 | 265 | 249 |
| Mirzapur* | 1340 | 637 | 703 | 400 | 347 | 53 | 456 | 38 | 418 | 25 | 17 | 8 | 459 | 235 | 224 |
| Molaghata* | 167 | 58 | 109 | 27 | 23 | 4 | 71 | 15 | 56 | 7 | 4 | 3 | 62 | 16 | 46 |
| Piarpur* | 105 | 52 | 53 | 38 | 31 | 7 | 31 | 3 | 28 | 1 | 1 | 0 | 35 | 17 | 18 |
| Ruhili* | 2219 | 1021 | 1198 | 551 | 491 | 60 | 768 | 45 | 723 | 15 | 14 | 1 | 885 | 471 | 414 |

| Administrative Unit, Location and Community | Population | | | Employed | | | Household Work | | | Looking for Work | | | Do not Work | | |
|--|--------------|--------------|--------------|--------------|--------------|-------------|----------------|------------|--------------|------------------|------------|------------|--------------|-------------|-------------|
| | Total | Male | Female | Total | Male | Female | Total | Male | Female | Total | Male | Female | Total | Male | Female |
| 1 | 2 | 3 | 4 | 5 | 6 | 7 | 8 | 9 | 10 | 11 | 12 | 13 | 14 | 15 | 16 |
| Boalmari | 530 | 245 | 285 | 143 | 127 | 16 | 179 | 2 | 177 | 6 | 6 | 0 | 202 | 110 | 92 |
| Charpara | 649 | 297 | 352 | 174 | 156 | 18 | 215 | 0 | 215 | 3 | 3 | 0 | 257 | 138 | 119 |
| Madhyapara | 271 | 119 | 152 | 67 | 59 | 8 | 81 | 1 | 80 | 0 | 0 | 0 | 123 | 59 | 64 |
| Pashchimpara | 769 | 360 | 409 | 167 | 149 | 18 | 293 | 42 | 251 | 6 | 5 | 1 | 303 | 164 | 139 |
| Shailerkanda* | 7478 | 3426 | 4052 | 1916 | 1677 | 239 | 2721 | 277 | 2444 | 74 | 57 | 17 | 2767 | 1415 | 1352 |
| Boalmari | 460 | 205 | 255 | 148 | 135 | 13 | 164 | 1 | 163 | 3 | 1 | 2 | 145 | 68 | 77 |
| Brahmottar | 1012 | 458 | 554 | 228 | 207 | 21 | 410 | 57 | 353 | 5 | 3 | 2 | 369 | 191 | 178 |
| Chakpara | 608 | 271 | 337 | 139 | 117 | 22 | 238 | 44 | 194 | 6 | 6 | 0 | 225 | 104 | 121 |
| Dakkhinpara | 1272 | 613 | 659 | 277 | 240 | 37 | 475 | 85 | 390 | 24 | 20 | 4 | 496 | 268 | 228 |
| Debpara | 208 | 82 | 126 | 46 | 38 | 8 | 82 | 4 | 78 | 0 | 0 | 0 | 80 | 40 | 40 |
| Kachuarpar | 742 | 327 | 415 | 192 | 169 | 23 | 237 | 4 | 233 | 4 | 2 | 2 | 309 | 152 | 157 |
| Katlasha | 478 | 231 | 247 | 146 | 134 | 12 | 186 | 13 | 173 | 10 | 9 | 1 | 136 | 75 | 61 |
| Khabsakuri | 281 | 129 | 152 | 76 | 67 | 9 | 91 | 6 | 85 | 0 | 0 | 0 | 114 | 56 | 58 |
| Madhyapara | 1010 | 451 | 559 | 274 | 225 | 49 | 371 | 52 | 319 | 15 | 10 | 5 | 350 | 164 | 186 |
| Maishalpara | 607 | 293 | 314 | 175 | 161 | 14 | 211 | 2 | 209 | 5 | 4 | 1 | 216 | 126 | 90 |
| Naitamari | 214 | 107 | 107 | 65 | 55 | 10 | 65 | 1 | 64 | 0 | 0 | 0 | 84 | 51 | 33 |
| Tarafdarpara | 586 | 259 | 327 | 150 | 129 | 21 | 191 | 8 | 183 | 2 | 2 | 0 | 243 | 120 | 123 |
| Sutrapur* | 179 | 91 | 88 | 55 | 48 | 7 | 53 | 2 | 51 | 6 | 5 | 1 | 65 | 36 | 29 |
| Tangirkanda* | 601 | 265 | 336 | 189 | 149 | 40 | 192 | 2 | 190 | 5 | 4 | 1 | 215 | 110 | 105 |
| Kendua Union | 36445 | 17596 | 18849 | 12459 | 10347 | 2112 | 10643 | 332 | 10311 | 589 | 407 | 182 | 12754 | 6510 | 6244 |
| Rural | 28146 | 13650 | 14496 | 9932 | 8190 | 1742 | 8088 | 230 | 7858 | 444 | 302 | 142 | 9682 | 4928 | 4754 |
| Urban | 8299 | 3946 | 4353 | 2527 | 2157 | 370 | 2555 | 102 | 2453 | 145 | 105 | 40 | 3072 | 1582 | 1490 |
| Beltia (Part)* | 4713 | 2334 | 2379 | 1774 | 1462 | 312 | 1355 | 39 | 1316 | 42 | 29 | 13 | 1542 | 804 | 738 |
| Bichatiapara | 228 | 105 | 123 | 72 | 59 | 13 | 81 | 9 | 72 | 0 | 0 | 0 | 75 | 37 | 38 |
| Binanderpara | 1229 | 615 | 614 | 474 | 377 | 97 | 351 | 18 | 333 | 16 | 10 | 6 | 388 | 210 | 178 |
| Kachasara | 1506 | 764 | 742 | 599 | 498 | 101 | 424 | 11 | 413 | 16 | 12 | 4 | 467 | 243 | 224 |
| Kochgar | 1330 | 640 | 690 | 470 | 399 | 71 | 387 | 0 | 387 | 7 | 4 | 3 | 466 | 237 | 229 |
| Mangalpur | 420 | 210 | 210 | 159 | 129 | 30 | 112 | 1 | 111 | 3 | 3 | 0 | 146 | 77 | 69 |
| Char Andua* | 39 | 21 | 18 | 15 | 13 | 2 | 12 | 0 | 12 | 1 | 1 | 0 | 11 | 7 | 4 |
| Jalalerpara (Nakati) | 39 | 21 | 18 | 15 | 13 | 2 | 12 | 0 | 12 | 1 | 1 | 0 | 11 | 7 | 4 |
| Char Kumri* | 184 | 87 | 97 | 53 | 50 | 3 | 65 | 2 | 63 | 0 | 0 | 0 | 66 | 35 | 31 |
| Daherpara (Dabarpar)* | 16 | 6 | 10 | 5 | 4 | 1 | 7 | 0 | 7 | 1 | 1 | 0 | 3 | 1 | 2 |
| Gopalpur | 16 | 6 | 10 | 5 | 4 | 1 | 7 | 0 | 7 | 1 | 1 | 0 | 3 | 1 | 2 |
| Dhopakuri* | 1892 | 907 | 985 | 684 | 539 | 145 | 460 | 19 | 441 | 57 | 32 | 25 | 691 | 317 | 374 |
| Gaherpara* | 1401 | 733 | 668 | 588 | 471 | 117 | 353 | 16 | 337 | 9 | 4 | 5 | 451 | 242 | 209 |
| Gopalpur* | 2061 | 991 | 1070 | 664 | 584 | 80 | 656 | 7 | 649 | 10 | 9 | 1 | 731 | 391 | 340 |
| Jalalerpara* | 1163 | 562 | 601 | 354 | 320 | 34 | 381 | 1 | 380 | 20 | 18 | 2 | 408 | 223 | 185 |
| Kalabadha* | 286 | 132 | 154 | 100 | 90 | 10 | 104 | 0 | 104 | 3 | 3 | 0 | 79 | 39 | 40 |
| Gailabari | 286 | 132 | 154 | 100 | 90 | 10 | 104 | 0 | 104 | 3 | 3 | 0 | 79 | 39 | 40 |
| Kalabaha* | 440 | 213 | 227 | 167 | 123 | 44 | 88 | 0 | 88 | 3 | 3 | 0 | 182 | 87 | 95 |
| Kendua* | 8299 | 3946 | 4353 | 2527 | 2157 | 370 | 2555 | 102 | 2453 | 145 | 105 | 40 | 3072 | 1582 | 1490 |
| Kendua | 5985 | 2853 | 3132 | 1829 | 1569 | 260 | 1885 | 65 | 1820 | 65 | 54 | 11 | 2206 | 1165 | 1041 |
| Satkura | 2314 | 1093 | 1221 | 698 | 588 | 110 | 670 | 37 | 633 | 80 | 51 | 29 | 866 | 417 | 449 |
| Kochgar* | 116 | 54 | 62 | 36 | 31 | 5 | 36 | 0 | 36 | 12 | 7 | 5 | 32 | 16 | 16 |
| Binanderpara | 116 | 54 | 62 | 36 | 31 | 5 | 36 | 0 | 36 | 12 | 7 | 5 | 32 | 16 | 16 |
| Kumarpara* | 1475 | 696 | 779 | 504 | 407 | 97 | 438 | 19 | 419 | 28 | 17 | 11 | 505 | 253 | 252 |
| Kurdaria* | 71 | 33 | 38 | 25 | 22 | 3 | 19 | 0 | 19 | 0 | 0 | 0 | 27 | 11 | 16 |
| Kutamani* | 4199 | 2051 | 2148 | 1489 | 1179 | 310 | 1096 | 67 | 1029 | 56 | 37 | 19 | 1558 | 768 | 790 |
| Dameshwar | 1200 | 591 | 609 | 455 | 348 | 107 | 263 | 22 | 241 | 19 | 8 | 11 | 463 | 213 | 250 |
| Khalilhata | 412 | 197 | 215 | 142 | 121 | 21 | 124 | 0 | 124 | 6 | 6 | 0 | 140 | 70 | 70 |
| Kutamani | 2587 | 1263 | 1324 | 892 | 710 | 182 | 709 | 45 | 664 | 31 | 23 | 8 | 955 | 485 | 470 |
| Mollapara* | 1015 | 472 | 543 | 333 | 276 | 57 | 319 | 14 | 305 | 24 | 18 | 6 | 339 | 164 | 175 |
| Mouhadanga* | 1547 | 764 | 783 | 498 | 450 | 48 | 483 | 3 | 480 | 8 | 7 | 1 | 558 | 304 | 254 |
| Nakati* | 1676 | 818 | 858 | 613 | 480 | 133 | 397 | 12 | 385 | 10 | 10 | 0 | 656 | 316 | 340 |
| Narikeli* | 2194 | 1023 | 1171 | 729 | 617 | 112 | 718 | 20 | 698 | 64 | 43 | 21 | 683 | 343 | 340 |
| Fatepur | 592 | 270 | 322 | 199 | 177 | 22 | 208 | 2 | 206 | 17 | 7 | 10 | 168 | 84 | 84 |
| Narikeli | 1602 | 753 | 849 | 530 | 440 | 90 | 510 | 18 | 492 | 47 | 36 | 11 | 515 | 259 | 256 |
| Nishindi* | 524 | 251 | 273 | 203 | 163 | 40 | 168 | 2 | 166 | 1 | 1 | 0 | 152 | 85 | 67 |
| Parpara* | 1017 | 477 | 540 | 389 | 295 | 94 | 258 | 7 | 251 | 66 | 40 | 26 | 304 | 135 | 169 |
| Patika* | 157 | 75 | 82 | 52 | 45 | 7 | 48 | 0 | 48 | 2 | 1 | 1 | 55 | 29 | 26 |
| Sonakata* | 1734 | 837 | 897 | 577 | 496 | 81 | 557 | 2 | 555 | 22 | 16 | 6 | 578 | 323 | 255 |
| Titulia* | 226 | 113 | 113 | 80 | 73 | 7 | 70 | 0 | 70 | 5 | 5 | 0 | 71 | 35 | 36 |

| Administrative Unit, Location and Community | Population | | | Employed | | | Household Work | | | Looking for Work | | | Do not Work | | |
|--|--------------|--------------|--------------|-------------|-------------|-------------|----------------|------------|-------------|------------------|------------|------------|--------------|-------------|-------------|
| | Total | Male | Female | Total | Male | Female | Total | Male | Female | Total | Male | Female | Total | Male | Female |
| 1 | 2 | 3 | 4 | 5 | 6 | 7 | 8 | 9 | 10 | 11 | 12 | 13 | 14 | 15 | 16 |
| Lakkhirchar Union | 27433 | 13271 | 14162 | 8179 | 7180 | 999 | 8553 | 351 | 8202 | 540 | 379 | 161 | 10161 | 5361 | 4800 |
| Rural | 27433 | 13271 | 14162 | 8179 | 7180 | 999 | 8553 | 351 | 8202 | 540 | 379 | 161 | 10161 | 5361 | 4800 |
| Urban | 0 | 0 | 0 | 0 | 0 | 0 | 0 | 0 | 0 | 0 | 0 | 0 | 0 | 0 | 0 |
| Baruamari* | 3010 | 1446 | 1564 | 850 | 732 | 118 | 878 | 32 | 846 | 100 | 62 | 38 | 1182 | 620 | 562 |
| Char Lakkhi* | 6199 | 2983 | 3216 | 1811 | 1614 | 197 | 2108 | 119 | 1989 | 65 | 62 | 3 | 2215 | 1188 | 1027 |
| Char Nandina* | 45 | 24 | 21 | 15 | 13 | 2 | 13 | 0 | 13 | 1 | 1 | 0 | 16 | 10 | 6 |
| Char Ray* | 2653 | 1300 | 1353 | 777 | 701 | 76 | 929 | 66 | 863 | 29 | 24 | 5 | 918 | 509 | 409 |
| Charpara* | 3472 | 1641 | 1831 | 1059 | 933 | 126 | 1058 | 7 | 1051 | 198 | 109 | 89 | 1157 | 592 | 565 |
| Gajariakhas (1st Khanda)* | 4142 | 2003 | 2139 | 1187 | 1020 | 167 | 1256 | 71 | 1185 | 46 | 43 | 3 | 1653 | 869 | 784 |
| Gazariakhas 1st Khanda | 4142 | 2003 | 2139 | 1187 | 1020 | 167 | 1256 | 71 | 1185 | 46 | 43 | 3 | 1653 | 869 | 784 |
| Jatharthapur* | 7912 | 3874 | 4038 | 2480 | 2167 | 313 | 2311 | 56 | 2255 | 101 | 78 | 23 | 3020 | 1573 | 1447 |
| Bhatipara | 1511 | 733 | 778 | 476 | 422 | 54 | 451 | 7 | 444 | 14 | 9 | 5 | 570 | 295 | 275 |
| Chandapara | 1110 | 539 | 571 | 347 | 303 | 44 | 322 | 0 | 322 | 6 | 6 | 0 | 435 | 230 | 205 |
| Madhyapara | 872 | 414 | 458 | 261 | 219 | 42 | 262 | 7 | 255 | 18 | 16 | 2 | 331 | 172 | 159 |
| Rangamatia | 947 | 439 | 508 | 288 | 254 | 34 | 283 | 1 | 282 | 5 | 4 | 1 | 371 | 180 | 191 |
| Ujanpara | 3472 | 1749 | 1723 | 1108 | 969 | 139 | 993 | 41 | 952 | 58 | 43 | 15 | 1313 | 696 | 617 |
| Meshta Union | 30337 | 14314 | 16023 | 8889 | 7696 | 1193 | 10075 | 606 | 9469 | 539 | 352 | 187 | 10834 | 5660 | 5174 |
| Rural | 29959 | 14123 | 15836 | 8778 | 7606 | 1172 | 9962 | 595 | 9367 | 531 | 348 | 183 | 10688 | 5574 | 5114 |
| Urban | 378 | 191 | 187 | 111 | 90 | 21 | 113 | 11 | 102 | 8 | 4 | 4 | 146 | 86 | 60 |
| Aranghati* | 3420 | 1617 | 1803 | 968 | 826 | 142 | 1207 | 129 | 1078 | 68 | 51 | 17 | 1177 | 611 | 566 |
| Bangshi Gopalpur* | 264 | 139 | 125 | 84 | 74 | 10 | 62 | 0 | 62 | 2 | 0 | 2 | 116 | 65 | 51 |
| Bir Fularpara* | 114 | 52 | 62 | 36 | 33 | 3 | 35 | 0 | 35 | 1 | 1 | 0 | 42 | 18 | 24 |
| Bir Fulbari* | 236 | 104 | 132 | 59 | 54 | 5 | 84 | 1 | 83 | 9 | 4 | 5 | 84 | 45 | 39 |
| Bir Gaila* | 3229 | 1551 | 1678 | 964 | 875 | 89 | 1100 | 51 | 1049 | 31 | 24 | 7 | 1134 | 601 | 533 |
| Beparipara | 515 | 246 | 269 | 166 | 151 | 15 | 194 | 0 | 194 | 1 | 1 | 0 | 154 | 94 | 60 |
| Bir Gaila | 972 | 475 | 497 | 297 | 273 | 24 | 309 | 14 | 295 | 10 | 6 | 4 | 356 | 182 | 174 |
| Duanipara | 431 | 194 | 237 | 112 | 98 | 14 | 143 | 0 | 143 | 3 | 1 | 2 | 173 | 95 | 78 |
| Hajipur Bazar | 496 | 254 | 242 | 177 | 158 | 19 | 154 | 3 | 151 | 6 | 5 | 1 | 159 | 88 | 71 |
| Kumarganti | 315 | 146 | 169 | 66 | 59 | 7 | 135 | 29 | 106 | 2 | 2 | 0 | 112 | 56 | 56 |
| Panchgachhi | 203 | 99 | 104 | 64 | 62 | 2 | 67 | 0 | 67 | 3 | 3 | 0 | 69 | 34 | 35 |
| Tairapara | 297 | 137 | 160 | 82 | 74 | 8 | 98 | 5 | 93 | 6 | 6 | 0 | 111 | 52 | 59 |
| Bir Mallikpur* | 538 | 239 | 299 | 160 | 141 | 19 | 174 | 1 | 173 | 10 | 8 | 2 | 194 | 89 | 105 |
| Bukhunja* | 933 | 411 | 522 | 233 | 189 | 44 | 287 | 17 | 270 | 12 | 11 | 1 | 401 | 194 | 207 |
| Chander Haora* | 606 | 302 | 304 | 131 | 118 | 13 | 226 | 41 | 185 | 82 | 52 | 30 | 167 | 91 | 76 |
| Char Fulbari* | 388 | 189 | 199 | 113 | 104 | 9 | 130 | 0 | 130 | 0 | 0 | 0 | 145 | 85 | 60 |
| Char Kaida* | 157 | 80 | 77 | 49 | 40 | 9 | 37 | 0 | 37 | 0 | 0 | 0 | 71 | 40 | 31 |
| Char Mallikpur* | 806 | 382 | 424 | 206 | 185 | 21 | 312 | 44 | 268 | 1 | 1 | 0 | 287 | 152 | 135 |
| Charpara* | 1071 | 516 | 555 | 310 | 261 | 49 | 359 | 38 | 321 | 5 | 5 | 0 | 397 | 212 | 185 |
| Chhatiani* | 209 | 95 | 114 | 57 | 49 | 8 | 67 | 1 | 66 | 0 | 0 | 0 | 85 | 45 | 40 |
| Deuliabari* | 1087 | 493 | 594 | 308 | 274 | 34 | 446 | 44 | 402 | 17 | 8 | 9 | 316 | 167 | 149 |
| Digarbari* | 606 | 271 | 335 | 202 | 168 | 34 | 213 | 4 | 209 | 0 | 0 | 0 | 191 | 99 | 92 |
| Dubaria* | 453 | 206 | 247 | 136 | 116 | 20 | 150 | 9 | 141 | 7 | 6 | 1 | 160 | 75 | 85 |
| Gaganpur* | 387 | 183 | 204 | 103 | 91 | 12 | 141 | 11 | 130 | 7 | 6 | 1 | 136 | 75 | 61 |
| Gopalpur* | 623 | 270 | 353 | 160 | 144 | 16 | 224 | 3 | 221 | 1 | 0 | 1 | 238 | 123 | 115 |
| Haribari* | 333 | 149 | 184 | 80 | 76 | 4 | 133 | 10 | 123 | 7 | 5 | 2 | 113 | 58 | 55 |
| Hasilparil* | 7330 | 3356 | 3974 | 2171 | 1866 | 305 | 2442 | 120 | 2322 | 202 | 112 | 90 | 2515 | 1258 | 1257 |
| Guuripur | 453 | 213 | 240 | 148 | 124 | 24 | 121 | 0 | 121 | 13 | 7 | 6 | 171 | 82 | 89 |
| Hasil Tanki | 800 | 359 | 441 | 208 | 175 | 33 | 265 | 17 | 248 | 25 | 15 | 10 | 302 | 152 | 150 |
| Jaliarpara | 271 | 138 | 133 | 96 | 82 | 14 | 105 | 4 | 101 | 12 | 12 | 0 | 58 | 40 | 18 |
| Jhawram | 1574 | 728 | 846 | 437 | 380 | 57 | 553 | 36 | 517 | 27 | 19 | 8 | 557 | 293 | 264 |
| Kaltapara | 2298 | 1022 | 1276 | 697 | 588 | 109 | 749 | 31 | 718 | 83 | 34 | 49 | 769 | 369 | 400 |
| Khas Hasil | 1003 | 465 | 538 | 282 | 247 | 35 | 345 | 31 | 314 | 42 | 25 | 17 | 334 | 162 | 172 |
| Kumarganti | 422 | 185 | 237 | 138 | 126 | 12 | 141 | 1 | 140 | 0 | 0 | 0 | 143 | 58 | 85 |
| Panchgachhi | 509 | 246 | 263 | 165 | 144 | 21 | 163 | 0 | 163 | 0 | 0 | 0 | 181 | 102 | 79 |
| Kalijani* | 305 | 147 | 158 | 101 | 88 | 13 | 84 | 3 | 81 | 6 | 2 | 4 | 114 | 54 | 60 |
| Kapasata* | 988 | 525 | 463 | 260 | 232 | 28 | 303 | 5 | 298 | 6 | 4 | 2 | 419 | 284 | 135 |
| Kapashata | 988 | 525 | 463 | 260 | 232 | 28 | 303 | 5 | 298 | 6 | 4 | 2 | 419 | 284 | 135 |
| Manikabari* | 342 | 168 | 174 | 108 | 91 | 17 | 99 | 4 | 95 | 1 | 1 | 0 | 134 | 72 | 62 |
| Matiajani* | 998 | 500 | 498 | 334 | 284 | 50 | 250 | 0 | 250 | 4 | 4 | 0 | 410 | 212 | 198 |
| Meshta* | 2560 | 1218 | 1342 | 857 | 717 | 140 | 732 | 16 | 716 | 42 | 34 | 8 | 929 | 451 | 478 |
| Rahimpur* | 429 | 207 | 222 | 129 | 101 | 28 | 139 | 8 | 131 | 0 | 0 | 0 | 161 | 98 | 63 |
| Ratan Bhadulyapur* | 247 | 109 | 138 | 58 | 53 | 5 | 95 | 6 | 89 | 0 | 0 | 0 | 94 | 50 | 44 |

| Administrative Unit, Location and Community | Population | | | Employed | | | Household Work | | | Looking for Work | | | Do not Work | | |
|--|--------------|--------------|--------------|--------------|-------------|-------------|----------------|-------------|--------------|------------------|------------|------------|--------------|-------------|-------------|
| | Total | Male | Female | Total | Male | Female | Total | Male | Female | Total | Male | Female | Total | Male | Female |
| 1 | 2 | 3 | 4 | 5 | 6 | 7 | 8 | 9 | 10 | 11 | 12 | 13 | 14 | 15 | 16 |
| Sadarbari* | 378 | 191 | 187 | 111 | 90 | 21 | 113 | 11 | 102 | 8 | 4 | 4 | 146 | 86 | 60 |
| Saplenja* | 767 | 389 | 378 | 261 | 232 | 29 | 216 | 0 | 216 | 3 | 3 | 0 | 287 | 154 | 133 |
| Tanki* | 533 | 255 | 278 | 140 | 124 | 16 | 215 | 29 | 186 | 7 | 6 | 1 | 171 | 96 | 75 |
| Char Fularpara | 102 | 45 | 57 | 29 | 29 | 0 | 44 | 0 | 44 | 0 | 0 | 0 | 29 | 16 | 13 |
| Tanki | 431 | 210 | 221 | 111 | 95 | 16 | 171 | 29 | 142 | 7 | 6 | 1 | 142 | 80 | 62 |
| Narundi Union | 28219 | 13127 | 15092 | 7927 | 6586 | 1341 | 8700 | 618 | 8082 | 553 | 415 | 138 | 11039 | 5508 | 5531 |
| Rural | 13941 | 6507 | 7434 | 3890 | 3213 | 677 | 4313 | 301 | 4012 | 309 | 240 | 69 | 5429 | 2753 | 2676 |
| Urban | 14278 | 6620 | 7658 | 4037 | 3373 | 664 | 4387 | 317 | 4070 | 244 | 175 | 69 | 5610 | 2755 | 2855 |
| Aralia* | 1987 | 902 | 1085 | 479 | 401 | 78 | 744 | 96 | 648 | 84 | 62 | 22 | 680 | 343 | 337 |
| Banda Rouha* | 802 | 376 | 426 | 177 | 156 | 21 | 319 | 45 | 274 | 21 | 20 | 1 | 285 | 155 | 130 |
| Chak Kalyan* | 415 | 203 | 212 | 127 | 109 | 18 | 114 | 0 | 114 | 0 | 0 | 0 | 174 | 94 | 80 |
| Chhatiantala* | 790 | 375 | 415 | 270 | 218 | 52 | 176 | 1 | 175 | 3 | 3 | 0 | 341 | 153 | 188 |
| Dapaneshwar* | 482 | 211 | 271 | 144 | 106 | 38 | 155 | 16 | 139 | 5 | 5 | 0 | 178 | 84 | 94 |
| Kochandhara* | 3587 | 1705 | 1882 | 1008 | 833 | 175 | 1019 | 55 | 964 | 42 | 35 | 7 | 1518 | 782 | 736 |
| Mirapur* | 611 | 280 | 331 | 136 | 124 | 12 | 248 | 37 | 211 | 6 | 6 | 0 | 221 | 113 | 108 |
| Nalkuri* | 1655 | 762 | 893 | 542 | 425 | 117 | 446 | 9 | 437 | 67 | 49 | 18 | 600 | 279 | 321 |
| Narundi* | 14278 | 6620 | 7658 | 4037 | 3373 | 664 | 4387 | 317 | 4070 | 244 | 175 | 69 | 5610 | 2755 | 2855 |
| Banpara | 1872 | 893 | 979 | 498 | 430 | 68 | 623 | 41 | 582 | 8 | 8 | 0 | 743 | 414 | 329 |
| Beparipara | 643 | 300 | 343 | 191 | 162 | 29 | 221 | 18 | 203 | 12 | 12 | 0 | 219 | 108 | 111 |
| Bilpara | 402 | 186 | 216 | 101 | 87 | 14 | 115 | 0 | 115 | 13 | 11 | 2 | 173 | 88 | 85 |
| Chanderchak | 985 | 450 | 535 | 290 | 258 | 32 | 312 | 6 | 306 | 15 | 13 | 2 | 368 | 173 | 195 |
| Dakkhinpara | 876 | 377 | 499 | 234 | 189 | 45 | 293 | 15 | 278 | 17 | 13 | 4 | 332 | 160 | 172 |
| Hajipara | 967 | 463 | 504 | 282 | 237 | 45 | 313 | 16 | 297 | 31 | 23 | 8 | 341 | 187 | 154 |
| Hindupara | 573 | 263 | 310 | 233 | 156 | 77 | 42 | 2 | 40 | 17 | 11 | 6 | 281 | 94 | 187 |
| Khalpara | 265 | 116 | 149 | 69 | 64 | 5 | 76 | 0 | 76 | 6 | 6 | 0 | 114 | 46 | 68 |
| Mahishura | 871 | 416 | 455 | 225 | 193 | 32 | 296 | 35 | 261 | 20 | 19 | 1 | 330 | 169 | 161 |
| Majhpara | 1727 | 796 | 931 | 444 | 375 | 69 | 551 | 68 | 483 | 3 | 2 | 1 | 729 | 351 | 378 |
| Narundi Bazar | 738 | 343 | 395 | 224 | 169 | 55 | 177 | 3 | 174 | 1 | 1 | 0 | 336 | 170 | 166 |
| Narundi Brahmottar | 2075 | 981 | 1094 | 639 | 534 | 105 | 612 | 58 | 554 | 39 | 21 | 18 | 785 | 368 | 417 |
| Nayapara | 1818 | 807 | 1011 | 468 | 396 | 72 | 626 | 55 | 571 | 42 | 23 | 19 | 682 | 333 | 349 |
| Fakirpur | 466 | 229 | 237 | 139 | 123 | 16 | 130 | 0 | 130 | 20 | 12 | 8 | 177 | 94 | 83 |
| Sreebari* | 1669 | 773 | 896 | 466 | 398 | 68 | 550 | 19 | 531 | 64 | 48 | 16 | 589 | 308 | 281 |
| Sreechandrabari* | 624 | 289 | 335 | 164 | 121 | 43 | 134 | 17 | 117 | 9 | 7 | 2 | 317 | 144 | 173 |
| Tajpur* | 694 | 329 | 365 | 205 | 172 | 33 | 210 | 5 | 205 | 4 | 2 | 2 | 275 | 150 | 125 |
| Taraganj* | 69 | 33 | 36 | 17 | 15 | 2 | 18 | 0 | 18 | 2 | 2 | 0 | 32 | 16 | 16 |
| Teghari* | 556 | 269 | 287 | 155 | 135 | 20 | 180 | 1 | 179 | 2 | 1 | 1 | 219 | 132 | 87 |
| Ranagachha Union | 36918 | 17234 | 19684 | 10819 | 9209 | 1610 | 11780 | 500 | 11280 | 489 | 371 | 118 | 13830 | 7154 | 6676 |
| Rural | 30239 | 14129 | 16110 | 8931 | 7634 | 1297 | 9752 | 438 | 9314 | 377 | 287 | 90 | 11179 | 5770 | 5409 |
| Urban | 6679 | 3105 | 3574 | 1888 | 1575 | 313 | 2028 | 62 | 1966 | 112 | 84 | 28 | 2651 | 1384 | 1267 |
| Banarerpar* | 2760 | 1272 | 1488 | 764 | 667 | 97 | 998 | 42 | 956 | 45 | 30 | 15 | 953 | 533 | 420 |
| Biara* | 334 | 153 | 181 | 108 | 96 | 12 | 119 | 0 | 119 | 3 | 3 | 0 | 104 | 54 | 50 |
| Chak Beltail* | 817 | 392 | 425 | 264 | 218 | 46 | 265 | 19 | 246 | 18 | 11 | 7 | 270 | 144 | 126 |
| Char Madhabdi* | 2694 | 1338 | 1356 | 893 | 766 | 127 | 808 | 54 | 754 | 41 | 32 | 9 | 952 | 486 | 466 |
| Dari Hamidpur* | 1816 | 878 | 938 | 504 | 426 | 78 | 584 | 39 | 545 | 24 | 18 | 6 | 704 | 395 | 309 |
| Gobindabari* | 574 | 266 | 308 | 136 | 119 | 17 | 209 | 6 | 203 | 37 | 37 | 0 | 192 | 104 | 88 |
| Gorarkanda* | 3672 | 1730 | 1942 | 1032 | 864 | 168 | 1151 | 93 | 1058 | 37 | 30 | 7 | 1452 | 743 | 709 |
| Kanil* | 2873 | 1381 | 1492 | 911 | 792 | 119 | 935 | 11 | 924 | 13 | 11 | 2 | 1014 | 567 | 447 |
| Kharkharia* | 6679 | 3105 | 3574 | 1888 | 1575 | 313 | 2028 | 62 | 1966 | 112 | 84 | 28 | 2651 | 1384 | 1267 |
| Kumaria* | 1078 | 495 | 583 | 300 | 269 | 31 | 353 | 15 | 338 | 5 | 3 | 2 | 420 | 208 | 212 |
| Londaha* | 398 | 165 | 233 | 113 | 99 | 14 | 136 | 2 | 134 | 12 | 7 | 5 | 137 | 57 | 80 |
| Maheshpur* | 1109 | 521 | 588 | 318 | 288 | 30 | 447 | 44 | 403 | 13 | 13 | 0 | 331 | 176 | 155 |
| Nandina* | 5752 | 2643 | 3109 | 1747 | 1452 | 295 | 1698 | 28 | 1670 | 73 | 46 | 27 | 2234 | 1117 | 1117 |
| Palashtala* | 2139 | 984 | 1155 | 603 | 522 | 81 | 703 | 56 | 647 | 17 | 15 | 2 | 816 | 391 | 425 |
| Ranagachha* | 2998 | 1349 | 1649 | 893 | 758 | 135 | 912 | 5 | 907 | 29 | 23 | 6 | 1164 | 563 | 601 |
| Seharatali* | 1225 | 562 | 663 | 345 | 298 | 47 | 434 | 24 | 410 | 10 | 8 | 2 | 436 | 232 | 204 |
| Rashidpur Union | 26437 | 12519 | 13918 | 7499 | 6399 | 1100 | 9722 | 1285 | 8437 | 613 | 403 | 210 | 8603 | 4432 | 4171 |
| Rural | 26437 | 12519 | 13918 | 7499 | 6399 | 1100 | 9722 | 1285 | 8437 | 613 | 403 | 210 | 8603 | 4432 | 4171 |
| Urban | 0 | 0 | 0 | 0 | 0 | 0 | 0 | 0 | 0 | 0 | 0 | 0 | 0 | 0 | 0 |
| Chak Gopinathpur* | 1225 | 591 | 634 | 296 | 250 | 46 | 369 | 54 | 315 | 138 | 81 | 57 | 422 | 206 | 216 |
| Gopinathpur* | 157 | 72 | 85 | 30 | 26 | 4 | 69 | 20 | 49 | 13 | 6 | 7 | 45 | 20 | 25 |
| Gopinathpur (Part) | 157 | 72 | 85 | 30 | 26 | 4 | 69 | 20 | 49 | 13 | 6 | 7 | 45 | 20 | 25 |
| Pakulya* | 4510 | 2127 | 2383 | 1237 | 1054 | 183 | 1747 | 246 | 1501 | 119 | 88 | 31 | 1407 | 739 | 668 |

| Administrative Unit, Location and Community | Population | | | Employed | | | Household Work | | | Looking for Work | | | Do not Work | | |
|--|--------------|--------------|--------------|--------------|--------------|-------------|----------------|------------|--------------|------------------|------------|------------|--------------|-------------|-------------|
| | Total | Male | Female | Total | Male | Female | Total | Male | Female | Total | Male | Female | Total | Male | Female |
| 1 | 2 | 3 | 4 | 5 | 6 | 7 | 8 | 9 | 10 | 11 | 12 | 13 | 14 | 15 | 16 |
| Gazari Ata | 1154 | 564 | 590 | 374 | 298 | 76 | 408 | 67 | 341 | 24 | 20 | 4 | 348 | 179 | 169 |
| Pakulya (Part) | 3356 | 1563 | 1793 | 863 | 756 | 107 | 1339 | 179 | 1160 | 95 | 68 | 27 | 1059 | 560 | 499 |
| Ramdebbari* | 1471 | 680 | 791 | 467 | 391 | 76 | 523 | 42 | 481 | 12 | 8 | 4 | 469 | 239 | 230 |
| Ramnagar* | 3419 | 1625 | 1794 | 985 | 838 | 147 | 1362 | 232 | 1130 | 24 | 14 | 10 | 1048 | 541 | 507 |
| Chandpur | 702 | 322 | 380 | 206 | 173 | 33 | 281 | 42 | 239 | 2 | 2 | 0 | 213 | 105 | 108 |
| Ramnagar | 2324 | 1108 | 1216 | 662 | 562 | 100 | 955 | 183 | 772 | 13 | 7 | 6 | 694 | 356 | 338 |
| Sunitiki | 393 | 195 | 198 | 117 | 103 | 14 | 126 | 7 | 119 | 9 | 5 | 4 | 141 | 80 | 61 |
| Rashidpur* | 10989 | 5228 | 5761 | 3108 | 2635 | 473 | 3927 | 504 | 3423 | 243 | 171 | 72 | 3711 | 1918 | 1793 |
| Alinagar | 451 | 213 | 238 | 94 | 85 | 9 | 199 | 50 | 149 | 36 | 28 | 8 | 122 | 50 | 72 |
| Bastatala | 598 | 276 | 322 | 156 | 133 | 23 | 253 | 44 | 209 | 18 | 11 | 7 | 171 | 88 | 83 |
| Bhatipara | 1155 | 561 | 594 | 312 | 265 | 47 | 397 | 54 | 343 | 67 | 47 | 20 | 379 | 195 | 184 |
| Gadakhali | 842 | 410 | 432 | 233 | 205 | 28 | 356 | 58 | 298 | 13 | 13 | 0 | 240 | 134 | 106 |
| Kayrarpar | 472 | 207 | 265 | 128 | 111 | 17 | 181 | 13 | 168 | 11 | 9 | 2 | 152 | 74 | 78 |
| Khettripara | 1395 | 657 | 738 | 343 | 300 | 43 | 561 | 85 | 476 | 24 | 14 | 10 | 467 | 258 | 209 |
| Mirikpur | 589 | 282 | 307 | 197 | 161 | 36 | 186 | 13 | 173 | 12 | 8 | 4 | 194 | 100 | 94 |
| Nayapara | 1627 | 783 | 844 | 482 | 411 | 71 | 549 | 56 | 493 | 32 | 21 | 11 | 564 | 295 | 269 |
| Sheikhpara | 2401 | 1152 | 1249 | 734 | 618 | 116 | 764 | 49 | 715 | 13 | 9 | 4 | 890 | 476 | 414 |
| Ujanpara Rashidpur | 1459 | 687 | 772 | 429 | 346 | 83 | 481 | 82 | 399 | 17 | 11 | 6 | 532 | 248 | 284 |
| Sengua* | 1080 | 509 | 571 | 317 | 280 | 37 | 422 | 41 | 381 | 19 | 8 | 11 | 322 | 180 | 142 |
| Shankarpur* | 1376 | 652 | 724 | 453 | 392 | 61 | 452 | 31 | 421 | 3 | 3 | 0 | 468 | 226 | 242 |
| Teilan Pakulya* | 1018 | 464 | 554 | 261 | 229 | 32 | 394 | 62 | 332 | 16 | 9 | 7 | 347 | 164 | 183 |
| Telian Pakulya (Part) | 1018 | 464 | 554 | 261 | 229 | 32 | 394 | 62 | 332 | 16 | 9 | 7 | 347 | 164 | 183 |
| Tulsipur* | 1192 | 571 | 621 | 345 | 304 | 41 | 457 | 53 | 404 | 26 | 15 | 11 | 364 | 199 | 165 |
| Tulsipur | 611 | 283 | 328 | 165 | 148 | 17 | 277 | 50 | 227 | 9 | 6 | 3 | 160 | 79 | 81 |
| Tulsipur Bazar | 274 | 136 | 138 | 87 | 73 | 14 | 72 | 2 | 70 | 11 | 5 | 6 | 104 | 56 | 48 |
| Tulsipur Khas | 307 | 152 | 155 | 93 | 83 | 10 | 108 | 1 | 107 | 6 | 4 | 2 | 100 | 64 | 36 |
| Shahbazpur Union | 35833 | 17116 | 18717 | 10936 | 9343 | 1593 | 11811 | 872 | 10939 | 468 | 338 | 130 | 12618 | 6563 | 6055 |
| Rural | 35833 | 17116 | 18717 | 10936 | 9343 | 1593 | 11811 | 872 | 10939 | 468 | 338 | 130 | 12618 | 6563 | 6055 |
| Urban | 0 | 0 | 0 | 0 | 0 | 0 | 0 | 0 | 0 | 0 | 0 | 0 | 0 | 0 | 0 |
| Achintyapur* | 8 | 4 | 4 | 2 | 2 | 0 | 2 | 0 | 2 | 0 | 0 | 0 | 4 | 2 | 2 |
| Aminnagar* | 501 | 242 | 259 | 169 | 157 | 12 | 165 | 0 | 165 | 1 | 0 | 1 | 166 | 85 | 81 |
| Atabari* | 1491 | 715 | 776 | 446 | 387 | 59 | 496 | 40 | 456 | 41 | 29 | 12 | 508 | 259 | 249 |
| Aulai Mohanpur* | 271 | 123 | 148 | 83 | 74 | 9 | 92 | 1 | 91 | 9 | 4 | 5 | 87 | 44 | 43 |
| Aulai Sreekrishnapur* | 856 | 481 | 375 | 247 | 221 | 26 | 238 | 3 | 235 | 0 | 0 | 0 | 371 | 257 | 114 |
| Banshchara* | 2252 | 1091 | 1161 | 731 | 647 | 84 | 709 | 8 | 701 | 30 | 27 | 3 | 782 | 409 | 373 |
| Biara* | 1186 | 572 | 614 | 412 | 363 | 49 | 392 | 1 | 391 | 7 | 6 | 1 | 375 | 202 | 173 |
| Ganeshpur* | 1982 | 936 | 1046 | 604 | 543 | 61 | 660 | 15 | 645 | 34 | 24 | 10 | 684 | 354 | 330 |
| Kaidola* | 9507 | 4547 | 4960 | 2827 | 2434 | 393 | 3210 | 304 | 2906 | 56 | 44 | 12 | 3414 | 1765 | 1649 |
| Bamlipar | 580 | 262 | 318 | 164 | 139 | 25 | 240 | 30 | 210 | 7 | 6 | 1 | 169 | 87 | 82 |
| Bheri Patal | 269 | 126 | 143 | 67 | 56 | 11 | 109 | 23 | 86 | 0 | 0 | 0 | 93 | 47 | 46 |
| Jafarshahi | 1817 | 875 | 942 | 576 | 460 | 116 | 477 | 42 | 435 | 14 | 13 | 1 | 750 | 360 | 390 |
| Kaidola | 6370 | 3072 | 3298 | 1886 | 1666 | 220 | 2240 | 195 | 2045 | 34 | 24 | 10 | 2210 | 1187 | 1023 |
| Patal | 471 | 212 | 259 | 134 | 113 | 21 | 144 | 14 | 130 | 1 | 1 | 0 | 192 | 84 | 108 |
| Khoksa* | 293 | 139 | 154 | 90 | 65 | 25 | 98 | 23 | 75 | 8 | 4 | 4 | 97 | 47 | 50 |
| Mirzapur* | 498 | 236 | 262 | 166 | 142 | 24 | 171 | 2 | 169 | 15 | 14 | 1 | 146 | 78 | 68 |
| Pakkhimari* | 2411 | 1125 | 1286 | 684 | 593 | 91 | 775 | 29 | 746 | 38 | 20 | 18 | 914 | 483 | 431 |
| Palashtala* | 1741 | 787 | 954 | 530 | 454 | 76 | 629 | 54 | 575 | 20 | 12 | 8 | 562 | 267 | 295 |
| Sardarpara* | 662 | 318 | 344 | 221 | 180 | 41 | 192 | 0 | 192 | 9 | 9 | 0 | 240 | 129 | 111 |
| Saunia* | 2607 | 1216 | 1391 | 818 | 701 | 117 | 878 | 46 | 832 | 28 | 25 | 3 | 883 | 444 | 439 |
| Shahbazpur* | 9567 | 4584 | 4983 | 2906 | 2380 | 526 | 3104 | 346 | 2758 | 172 | 120 | 52 | 3385 | 1738 | 1647 |
| Sharifpur Union | 43424 | 20527 | 22897 | 13514 | 11474 | 2040 | 13353 | 428 | 12925 | 417 | 320 | 97 | 16140 | 8305 | 7835 |
| Rural | 43424 | 20527 | 22897 | 13514 | 11474 | 2040 | 13353 | 428 | 12925 | 417 | 320 | 97 | 16140 | 8305 | 7835 |
| Urban | 0 | 0 | 0 | 0 | 0 | 0 | 0 | 0 | 0 | 0 | 0 | 0 | 0 | 0 | 0 |
| Anantabari* | 587 | 279 | 308 | 217 | 180 | 37 | 145 | 1 | 144 | 18 | 6 | 12 | 207 | 92 | 115 |
| Arifpur* | 430 | 194 | 236 | 132 | 104 | 28 | 133 | 1 | 132 | 6 | 5 | 1 | 159 | 84 | 75 |
| Arifpur (Part) | 430 | 194 | 236 | 132 | 104 | 28 | 133 | 1 | 132 | 6 | 5 | 1 | 159 | 84 | 75 |
| Bade Chandi* | 4367 | 2091 | 2276 | 1386 | 1168 | 218 | 1324 | 32 | 1292 | 52 | 43 | 9 | 1605 | 848 | 757 |
| Bade Chandi | 2330 | 1147 | 1183 | 792 | 672 | 120 | 687 | 5 | 682 | 34 | 28 | 6 | 817 | 442 | 375 |
| Khalishakuri | 2037 | 944 | 1093 | 594 | 496 | 98 | 637 | 27 | 610 | 18 | 15 | 3 | 788 | 406 | 382 |
| Bagali* | 1951 | 917 | 1034 | 630 | 544 | 86 | 582 | 8 | 574 | 25 | 18 | 7 | 714 | 347 | 367 |
| Bera Pathalia* | 1667 | 785 | 882 | 433 | 392 | 41 | 649 | 66 | 583 | 20 | 20 | 0 | 565 | 307 | 258 |
| Bhela Pingalhati* | 1366 | 646 | 720 | 494 | 381 | 113 | 327 | 21 | 306 | 14 | 11 | 3 | 531 | 233 | 298 |

| Administrative Unit, Location and Community | Population | | | Employed | | | Household Work | | | Looking for Work | | | Do not Work | | |
|--|--------------|--------------|--------------|-------------|-------------|-------------|----------------|------------|-------------|------------------|------------|------------|--------------|-------------|-------------|
| | Total | Male | Female | Total | Male | Female | Total | Male | Female | Total | Male | Female | Total | Male | Female |
| 1 | 2 | 3 | 4 | 5 | 6 | 7 | 8 | 9 | 10 | 11 | 12 | 13 | 14 | 15 | 16 |
| Dengargar* | 2371 | 1116 | 1255 | 736 | 669 | 67 | 803 | 12 | 791 | 12 | 10 | 2 | 820 | 425 | 395 |
| Gobindapur* | 432 | 203 | 229 | 152 | 129 | 23 | 119 | 1 | 118 | 7 | 5 | 2 | 154 | 68 | 86 |
| Goda Shimla* | 3378 | 1589 | 1789 | 1077 | 900 | 177 | 987 | 10 | 977 | 23 | 19 | 4 | 1291 | 660 | 631 |
| Hamidpur* | 2649 | 1232 | 1417 | 788 | 679 | 109 | 858 | 8 | 850 | 15 | 8 | 7 | 988 | 537 | 451 |
| Joyrampur* | 2804 | 1293 | 1511 | 849 | 740 | 109 | 939 | 38 | 901 | 15 | 13 | 2 | 1001 | 502 | 499 |
| Kismet Sharifpur* | 667 | 316 | 351 | 198 | 174 | 24 | 199 | 2 | 197 | 4 | 3 | 1 | 266 | 137 | 129 |
| Mirzapur* | 1327 | 635 | 692 | 424 | 347 | 77 | 339 | 7 | 332 | 0 | 0 | 0 | 564 | 281 | 283 |
| Pingalhati* | 1735 | 865 | 870 | 589 | 506 | 83 | 510 | 4 | 506 | 8 | 8 | 0 | 628 | 347 | 281 |
| Raghnathpur* | 2229 | 1117 | 1112 | 636 | 555 | 81 | 705 | 17 | 688 | 41 | 28 | 13 | 847 | 517 | 330 |
| Rampur* | 1027 | 492 | 535 | 331 | 286 | 45 | 312 | 5 | 307 | 6 | 5 | 1 | 378 | 196 | 182 |
| Ranarampur* | 5924 | 2728 | 3196 | 1731 | 1484 | 247 | 1971 | 65 | 1906 | 63 | 51 | 12 | 2159 | 1128 | 1031 |
| Rangamatia* | 1402 | 657 | 745 | 395 | 309 | 86 | 351 | 27 | 324 | 42 | 27 | 15 | 614 | 294 | 320 |
| Sharifpur* | 2342 | 1097 | 1245 | 769 | 663 | 106 | 679 | 1 | 678 | 11 | 10 | 1 | 883 | 423 | 460 |
| Shitalkursha* | 2987 | 1423 | 1564 | 1035 | 808 | 227 | 794 | 67 | 727 | 16 | 15 | 1 | 1142 | 533 | 609 |
| Shyampur* | 778 | 377 | 401 | 245 | 221 | 24 | 265 | 3 | 262 | 5 | 3 | 2 | 263 | 150 | 113 |
| Sreerampur* | 1004 | 475 | 529 | 267 | 235 | 32 | 362 | 32 | 330 | 14 | 12 | 2 | 361 | 196 | 165 |
| Sreepur Union | 26339 | 12519 | 13820 | 7775 | 6701 | 1074 | 8377 | 445 | 7932 | 478 | 338 | 140 | 9709 | 5035 | 4674 |
| Rural | 26339 | 12519 | 13820 | 7775 | 6701 | 1074 | 8377 | 445 | 7932 | 478 | 338 | 140 | 9709 | 5035 | 4674 |
| Urban | 0 | 0 | 0 | 0 | 0 | 0 | 0 | 0 | 0 | 0 | 0 | 0 | 0 | 0 | 0 |
| Ajugitala* | 748 | 349 | 399 | 247 | 202 | 45 | 239 | 6 | 233 | 4 | 4 | 0 | 258 | 137 | 121 |
| Bhagra (1st Khanda)* | 796 | 367 | 429 | 257 | 229 | 28 | 291 | 14 | 277 | 5 | 5 | 0 | 243 | 119 | 124 |
| Bhagra (2nd Khanda)* | 1277 | 630 | 647 | 415 | 369 | 46 | 385 | 2 | 383 | 10 | 8 | 2 | 467 | 251 | 216 |
| Bhagra (3rd Khanda)* | 142 | 67 | 75 | 46 | 43 | 3 | 51 | 0 | 51 | 0 | 0 | 0 | 45 | 24 | 21 |
| Bhaluka (1st Khanda)* | 3154 | 1498 | 1656 | 1026 | 892 | 134 | 1018 | 29 | 989 | 39 | 32 | 7 | 1071 | 545 | 526 |
| Bhaluka (3rd Khanda)* | 99 | 56 | 43 | 25 | 22 | 3 | 26 | 6 | 20 | 2 | 2 | 0 | 46 | 26 | 20 |
| Bishnupur* | 954 | 458 | 496 | 288 | 239 | 49 | 252 | 3 | 249 | 9 | 4 | 5 | 405 | 212 | 193 |
| Daripara* | 1204 | 604 | 600 | 365 | 329 | 36 | 381 | 12 | 369 | 12 | 7 | 5 | 446 | 256 | 190 |
| Fatepur* | 1550 | 756 | 794 | 455 | 364 | 91 | 437 | 56 | 381 | 48 | 29 | 19 | 610 | 307 | 303 |
| Gobindapur* | 1807 | 892 | 915 | 553 | 491 | 62 | 549 | 18 | 531 | 51 | 29 | 22 | 654 | 354 | 300 |
| Hayatpur (1st Khanda)* | 717 | 344 | 373 | 195 | 169 | 26 | 191 | 8 | 183 | 7 | 5 | 2 | 324 | 162 | 162 |
| Keshabpur* | 305 | 147 | 158 | 136 | 102 | 34 | 132 | 25 | 107 | 0 | 0 | 0 | 37 | 20 | 17 |
| Mantala Halua Razar Chahatta* | 1434 | 695 | 739 | 399 | 351 | 48 | 486 | 19 | 467 | 22 | 19 | 3 | 527 | 306 | 221 |
| Ramkrishnapur* | 758 | 369 | 389 | 235 | 210 | 25 | 250 | 0 | 250 | 7 | 6 | 1 | 266 | 153 | 113 |
| Sreepur (1st Khanda)* | 5589 | 2643 | 2946 | 1579 | 1372 | 207 | 1936 | 183 | 1753 | 133 | 104 | 29 | 1941 | 984 | 957 |
| Baitkamari | 986 | 453 | 533 | 325 | 282 | 43 | 305 | 5 | 300 | 33 | 20 | 13 | 323 | 146 | 177 |
| Matikhola | 1123 | 542 | 581 | 243 | 207 | 36 | 393 | 58 | 335 | 25 | 22 | 3 | 462 | 255 | 207 |
| Palashkura | 893 | 416 | 477 | 283 | 243 | 40 | 276 | 5 | 271 | 11 | 11 | 0 | 323 | 157 | 166 |
| Salatpur | 681 | 332 | 349 | 208 | 174 | 34 | 258 | 40 | 218 | 9 | 6 | 3 | 206 | 112 | 94 |
| Sreepur | 1226 | 582 | 644 | 343 | 301 | 42 | 486 | 74 | 412 | 13 | 11 | 2 | 384 | 196 | 188 |
| Tarakandi | 680 | 318 | 362 | 177 | 165 | 12 | 218 | 1 | 217 | 42 | 34 | 8 | 243 | 118 | 125 |
| Sreepur Kumaria* | 5805 | 2644 | 3161 | 1554 | 1317 | 237 | 1753 | 64 | 1689 | 129 | 84 | 45 | 2369 | 1179 | 1190 |
| Titpalla Union | 30276 | 14194 | 16082 | 8831 | 7549 | 1282 | 9801 | 567 | 9234 | 370 | 259 | 111 | 11274 | 5819 | 5455 |
| Rural | 30276 | 14194 | 16082 | 8831 | 7549 | 1282 | 9801 | 567 | 9234 | 370 | 259 | 111 | 11274 | 5819 | 5455 |
| Urban | 0 | 0 | 0 | 0 | 0 | 0 | 0 | 0 | 0 | 0 | 0 | 0 | 0 | 0 | 0 |
| Balarampur* | 818 | 380 | 438 | 227 | 196 | 31 | 255 | 3 | 252 | 2 | 2 | 0 | 334 | 179 | 155 |
| Bhabani Saunia* | 353 | 169 | 184 | 127 | 102 | 25 | 110 | 12 | 98 | 2 | 1 | 1 | 114 | 54 | 60 |
| Chak Charsi* | 93 | 49 | 44 | 30 | 26 | 4 | 23 | 0 | 23 | 8 | 4 | 4 | 32 | 19 | 13 |
| Charsi* | 6279 | 2891 | 3388 | 1800 | 1505 | 295 | 1951 | 108 | 1843 | 58 | 42 | 16 | 2470 | 1236 | 1234 |
| Charsi Dephlibari | 1337 | 611 | 726 | 349 | 300 | 49 | 429 | 40 | 389 | 25 | 22 | 3 | 534 | 249 | 285 |
| Kandarpara | 1309 | 606 | 703 | 406 | 328 | 78 | 368 | 4 | 364 | 7 | 2 | 5 | 528 | 272 | 256 |
| Kanipara | 609 | 283 | 326 | 201 | 161 | 40 | 189 | 3 | 186 | 6 | 4 | 2 | 213 | 115 | 98 |
| Khalifapara | 1017 | 471 | 546 | 272 | 239 | 33 | 303 | 15 | 288 | 3 | 2 | 1 | 439 | 215 | 224 |
| Lohura | 741 | 356 | 385 | 221 | 175 | 46 | 180 | 1 | 179 | 1 | 0 | 1 | 339 | 180 | 159 |
| Munsipara | 979 | 437 | 542 | 279 | 242 | 37 | 351 | 32 | 319 | 14 | 10 | 4 | 335 | 153 | 182 |
| Sekpara | 287 | 127 | 160 | 72 | 60 | 12 | 131 | 13 | 118 | 2 | 2 | 0 | 82 | 52 | 30 |
| Daherpar* | 2546 | 1140 | 1406 | 691 | 581 | 110 | 960 | 106 | 854 | 29 | 17 | 12 | 866 | 436 | 430 |
| Balu Ata | 1698 | 750 | 948 | 413 | 358 | 55 | 669 | 76 | 593 | 23 | 11 | 12 | 593 | 305 | 288 |
| Daherpar | 848 | 390 | 458 | 278 | 223 | 55 | 291 | 30 | 261 | 6 | 6 | 0 | 273 | 131 | 142 |
| Kashtasinga* | 2183 | 1013 | 1170 | 594 | 515 | 79 | 760 | 72 | 688 | 24 | 17 | 7 | 805 | 409 | 396 |
| Narayanpur* | 3777 | 1799 | 1978 | 1170 | 1011 | 159 | 1246 | 67 | 1179 | 77 | 59 | 18 | 1284 | 662 | 622 |
| Narayanpur | 3460 | 1658 | 1802 | 1070 | 918 | 152 | 1130 | 62 | 1068 | 71 | 56 | 15 | 1189 | 622 | 567 |
| Patilakura | 317 | 141 | 176 | 100 | 93 | 7 | 116 | 5 | 111 | 6 | 3 | 3 | 95 | 40 | 55 |

| Administrative Unit, Location and Community | Population | | | Employed | | | Household Work | | | Looking for Work | | | Do not Work | | |
|--|---------------|---------------|---------------|--------------|--------------|-------------|----------------|-------------|--------------|------------------|-------------|-------------|--------------|--------------|--------------|
| | Total | Male | Female | Total | Male | Female | Total | Male | Female | Total | Male | Female | Total | Male | Female |
| 1 | 2 | 3 | 4 | 5 | 6 | 7 | 8 | 9 | 10 | 11 | 12 | 13 | 14 | 15 | 16 |
| Pabai* | 618 | 272 | 346 | 158 | 143 | 15 | 220 | 5 | 215 | 23 | 13 | 10 | 217 | 111 | 106 |
| Pashchimpar Dighali* | 2426 | 1175 | 1251 | 708 | 590 | 118 | 663 | 45 | 618 | 17 | 14 | 3 | 1038 | 526 | 512 |
| Pashchimpar Dighuli | 2426 | 1175 | 1251 | 708 | 590 | 118 | 663 | 45 | 618 | 17 | 14 | 3 | 1038 | 526 | 512 |
| Pindarhati* | 1092 | 508 | 584 | 300 | 265 | 35 | 373 | 16 | 357 | 10 | 7 | 3 | 409 | 220 | 189 |
| Porabari* | 629 | 285 | 344 | 155 | 136 | 19 | 208 | 1 | 207 | 11 | 4 | 7 | 255 | 144 | 111 |
| Puglai* | 1294 | 607 | 687 | 334 | 281 | 53 | 442 | 49 | 393 | 7 | 6 | 1 | 511 | 271 | 240 |
| Rupsi* | 604 | 307 | 297 | 176 | 143 | 33 | 155 | 2 | 153 | 2 | 2 | 0 | 271 | 160 | 111 |
| Shilkuria* | 1283 | 630 | 653 | 414 | 378 | 36 | 408 | 1 | 407 | 4 | 3 | 1 | 457 | 248 | 209 |
| Sultannagar* | 1145 | 540 | 605 | 345 | 311 | 34 | 357 | 2 | 355 | 28 | 18 | 10 | 415 | 209 | 206 |
| Titpalla* | 5136 | 2429 | 2707 | 1602 | 1366 | 236 | 1670 | 78 | 1592 | 68 | 50 | 18 | 1796 | 935 | 861 |
| Tulsirchar Union | 27467 | 13621 | 13846 | 8315 | 7321 | 994 | 8774 | 778 | 7996 | 750 | 548 | 202 | 9628 | 4974 | 4654 |
| Rural | 27467 | 13621 | 13846 | 8315 | 7321 | 994 | 8774 | 778 | 7996 | 750 | 548 | 202 | 9628 | 4974 | 4654 |
| Urban | 0 | 0 | 0 | 0 | 0 | 0 | 0 | 0 | 0 | 0 | 0 | 0 | 0 | 0 | 0 |
| Bachur Algi* | 74 | 41 | 33 | 25 | 24 | 1 | 22 | 0 | 22 | 0 | 0 | 0 | 27 | 17 | 10 |
| Bachur Alga | 74 | 41 | 33 | 25 | 24 | 1 | 22 | 0 | 22 | 0 | 0 | 0 | 27 | 17 | 10 |
| Char Garamara* | 3019 | 1521 | 1498 | 822 | 716 | 106 | 987 | 162 | 825 | 58 | 45 | 13 | 1152 | 598 | 554 |
| Degreeerchar* | 5772 | 2861 | 2911 | 1813 | 1605 | 208 | 1796 | 147 | 1649 | 93 | 65 | 28 | 2070 | 1044 | 1026 |
| Degreeerchar | 1560 | 771 | 789 | 485 | 425 | 60 | 484 | 56 | 428 | 22 | 18 | 4 | 569 | 272 | 297 |
| Hanumanerchar | 1314 | 647 | 667 | 416 | 384 | 32 | 438 | 21 | 417 | 21 | 17 | 4 | 439 | 225 | 214 |
| Kaziarchar | 2898 | 1443 | 1455 | 912 | 796 | 116 | 874 | 70 | 804 | 50 | 30 | 20 | 1062 | 547 | 515 |
| Gajaria 2nd Khanda* | 4010 | 1989 | 2021 | 1182 | 1047 | 135 | 1180 | 78 | 1102 | 185 | 127 | 58 | 1463 | 737 | 726 |
| Bhati Gajaria | 2809 | 1373 | 1436 | 761 | 663 | 98 | 808 | 76 | 732 | 162 | 109 | 53 | 1078 | 525 | 553 |
| Madhya Gajaria | 1201 | 616 | 585 | 421 | 384 | 37 | 372 | 2 | 370 | 23 | 18 | 5 | 385 | 212 | 173 |
| Manikerchar* | 1286 | 645 | 641 | 352 | 313 | 39 | 542 | 131 | 411 | 7 | 6 | 1 | 385 | 195 | 190 |
| Rehai Gajaria* | 1756 | 847 | 909 | 528 | 464 | 64 | 535 | 8 | 527 | 92 | 70 | 22 | 601 | 305 | 296 |
| Algirchar | 847 | 403 | 444 | 238 | 205 | 33 | 241 | 4 | 237 | 52 | 40 | 12 | 316 | 154 | 162 |
| Rehai Gajaria | 909 | 444 | 465 | 290 | 259 | 31 | 294 | 4 | 290 | 40 | 30 | 10 | 285 | 151 | 134 |
| Tebirchar* | 3681 | 1818 | 1863 | 1164 | 1035 | 129 | 1128 | 20 | 1108 | 107 | 92 | 15 | 1282 | 671 | 611 |
| Saheberchar | 63 | 29 | 34 | 21 | 17 | 4 | 18 | 1 | 17 | 0 | 0 | 0 | 24 | 11 | 13 |
| Tebirchar | 3618 | 1789 | 1829 | 1143 | 1018 | 125 | 1110 | 19 | 1091 | 107 | 92 | 15 | 1258 | 660 | 598 |
| Tulsirchar* | 7869 | 3899 | 3970 | 2429 | 2117 | 312 | 2584 | 232 | 2352 | 208 | 143 | 65 | 2648 | 1407 | 1241 |
| Balurchar | 579 | 274 | 305 | 228 | 193 | 35 | 203 | 8 | 195 | 4 | 2 | 2 | 144 | 71 | 73 |
| Chhota Duatala | 695 | 356 | 339 | 228 | 211 | 17 | 226 | 1 | 225 | 17 | 15 | 2 | 224 | 129 | 95 |
| Duatala | 3475 | 1731 | 1744 | 1053 | 895 | 158 | 1162 | 171 | 991 | 136 | 89 | 47 | 1124 | 576 | 548 |
| Tikrakandi | 1900 | 956 | 944 | 540 | 485 | 55 | 627 | 41 | 586 | 27 | 20 | 7 | 706 | 410 | 296 |
| Tulsirchar | 1220 | 582 | 638 | 380 | 333 | 47 | 366 | 11 | 355 | 24 | 17 | 7 | 450 | 221 | 229 |
| Madarganj Upazila | 259227 | 126211 | 133016 | 75103 | 65486 | 9617 | 85610 | 7593 | 78017 | 4853 | 3718 | 1135 | 93661 | 49414 | 44247 |
| Rural | 213076 | 103849 | 109227 | 62844 | 54240 | 8604 | 70600 | 6439 | 64161 | 4008 | 3069 | 939 | 75624 | 40101 | 35523 |
| Urban | 46151 | 22362 | 23789 | 12259 | 11246 | 1013 | 15010 | 1154 | 13856 | 845 | 649 | 196 | 18037 | 9313 | 8724 |
| Madarganj Paurashava | 33653 | 16443 | 17210 | 8855 | 8263 | 592 | 10591 | 710 | 9881 | 603 | 463 | 140 | 13604 | 7007 | 6597 |
| Ward No. 01 | 5139 | 2528 | 2611 | 1387 | 1343 | 44 | 1747 | 113 | 1634 | 86 | 67 | 19 | 1919 | 1005 | 914 |
| Chandpur (Part)* | 1442 | 714 | 728 | 414 | 404 | 10 | 489 | 0 | 489 | 17 | 16 | 1 | 522 | 294 | 228 |
| Char Chandpur | 1442 | 714 | 728 | 414 | 404 | 10 | 489 | 0 | 489 | 17 | 16 | 1 | 522 | 294 | 228 |
| Char Boula (Part)* | 2420 | 1212 | 1208 | 653 | 630 | 23 | 803 | 72 | 731 | 56 | 40 | 16 | 908 | 470 | 438 |
| Gabergram (Part)* | 1277 | 602 | 675 | 320 | 309 | 11 | 455 | 41 | 414 | 13 | 11 | 2 | 489 | 241 | 248 |
| Char Gabergram | 1277 | 602 | 675 | 320 | 309 | 11 | 455 | 41 | 414 | 13 | 11 | 2 | 489 | 241 | 248 |
| Ward No. 02 | 2898 | 1416 | 1482 | 663 | 628 | 35 | 1189 | 221 | 968 | 31 | 28 | 3 | 1015 | 539 | 476 |
| Chandpur (Part)* | 1173 | 593 | 580 | 262 | 240 | 22 | 524 | 143 | 381 | 15 | 14 | 1 | 372 | 196 | 176 |
| Bir Chandpur | 1173 | 593 | 580 | 262 | 240 | 22 | 524 | 143 | 381 | 15 | 14 | 1 | 372 | 196 | 176 |
| Gabergram (Part)* | 1725 | 823 | 902 | 401 | 388 | 13 | 665 | 78 | 587 | 16 | 14 | 2 | 643 | 343 | 300 |
| Uttar Gabergram | 1725 | 823 | 902 | 401 | 388 | 13 | 665 | 78 | 587 | 16 | 14 | 2 | 643 | 343 | 300 |
| Ward No. 03 | 5368 | 2672 | 2696 | 1483 | 1385 | 98 | 1614 | 52 | 1562 | 65 | 58 | 7 | 2206 | 1177 | 1029 |
| Banchitalia Chandpur* | 665 | 341 | 324 | 190 | 187 | 3 | 223 | 3 | 220 | 7 | 5 | 2 | 245 | 146 | 99 |
| Gabergram (Part)* | 4703 | 2331 | 2372 | 1293 | 1198 | 95 | 1391 | 49 | 1342 | 58 | 53 | 5 | 1961 | 1031 | 930 |
| Dakkhin Gabergram | 4703 | 2331 | 2372 | 1293 | 1198 | 95 | 1391 | 49 | 1342 | 58 | 53 | 5 | 1961 | 1031 | 930 |
| Ward No. 04 | 3794 | 1886 | 1908 | 1067 | 973 | 94 | 1075 | 46 | 1029 | 64 | 52 | 12 | 1588 | 815 | 773 |
| Balijuri (Part)* | 3794 | 1886 | 1908 | 1067 | 973 | 94 | 1075 | 46 | 1029 | 64 | 52 | 12 | 1588 | 815 | 773 |
| Balijuri Bazar | 883 | 450 | 433 | 285 | 249 | 36 | 274 | 10 | 264 | 19 | 15 | 4 | 305 | 176 | 129 |
| Balijuri Faitemari | 228 | 109 | 119 | 45 | 45 | 0 | 83 | 10 | 73 | 3 | 3 | 0 | 97 | 51 | 46 |
| Balijuri Purbapara | 2683 | 1327 | 1356 | 737 | 679 | 58 | 718 | 26 | 692 | 42 | 34 | 8 | 1186 | 588 | 598 |
| Ward No. 05 | 3608 | 1733 | 1875 | 1004 | 922 | 82 | 1018 | 33 | 985 | 60 | 48 | 12 | 1526 | 730 | 796 |
| Balijuri (Part)* | 3608 | 1733 | 1875 | 1004 | 922 | 82 | 1018 | 33 | 985 | 60 | 48 | 12 | 1526 | 730 | 796 |
| Balijuri Mathpara | 360 | 175 | 185 | 77 | 72 | 5 | 43 | 20 | 23 | 1 | 1 | 0 | 239 | 82 | 157 |

| Administrative Unit, Location and Community | Population | | | Employed | | | Household Work | | | Looking for Work | | | Do not Work | | |
|--|--------------|--------------|--------------|--------------|-------------|-------------|----------------|-------------|--------------|------------------|------------|------------|--------------|-------------|-------------|
| | Total | Male | Female | Total | Male | Female | Total | Male | Female | Total | Male | Female | Total | Male | Female |
| 1 | 2 | 3 | 4 | 5 | 6 | 7 | 8 | 9 | 10 | 11 | 12 | 13 | 14 | 15 | 16 |
| Balijuri Munsi para | 674 | 319 | 355 | 175 | 161 | 14 | 192 | 11 | 181 | 11 | 7 | 4 | 296 | 140 | 156 |
| Balijuri Palpara | 457 | 230 | 227 | 141 | 130 | 11 | 136 | 1 | 135 | 3 | 1 | 2 | 177 | 98 | 79 |
| Balijuri Panditpara | 822 | 400 | 422 | 258 | 221 | 37 | 255 | 0 | 255 | 18 | 14 | 4 | 291 | 165 | 126 |
| Balijuri Pashchimpara | 1295 | 609 | 686 | 353 | 338 | 15 | 392 | 1 | 391 | 27 | 25 | 2 | 523 | 245 | 278 |
| Ward No. 06 | 4606 | 2285 | 2321 | 1332 | 1197 | 135 | 1345 | 39 | 1306 | 59 | 46 | 13 | 1870 | 1003 | 867 |
| Baladbhara* | 4035 | 1991 | 2044 | 1143 | 1020 | 123 | 1157 | 35 | 1122 | 52 | 40 | 12 | 1683 | 896 | 787 |
| Banikunjo Baladbahara | 4035 | 1991 | 2044 | 1143 | 1020 | 123 | 1157 | 35 | 1122 | 52 | 40 | 12 | 1683 | 896 | 787 |
| Balijuri (Part)* | 571 | 294 | 277 | 189 | 177 | 12 | 188 | 4 | 184 | 7 | 6 | 1 | 187 | 107 | 80 |
| Balijuri Ghoshpara | 571 | 294 | 277 | 189 | 177 | 12 | 188 | 4 | 184 | 7 | 6 | 1 | 187 | 107 | 80 |
| Ward No. 07 | 4237 | 1998 | 2239 | 925 | 880 | 45 | 1257 | 140 | 1117 | 72 | 50 | 22 | 1983 | 928 | 1055 |
| Khorda Jonail (Part)* | 4237 | 1998 | 2239 | 925 | 880 | 45 | 1257 | 140 | 1117 | 72 | 50 | 22 | 1983 | 928 | 1055 |
| Bir Gopalpur | 1394 | 659 | 735 | 285 | 275 | 10 | 545 | 66 | 479 | 27 | 20 | 7 | 537 | 298 | 239 |
| Jonail Pakkhimari | 2843 | 1339 | 1504 | 640 | 605 | 35 | 712 | 74 | 638 | 45 | 30 | 15 | 1446 | 630 | 816 |
| Ward No. 08 | 2565 | 1299 | 1266 | 717 | 683 | 34 | 843 | 33 | 810 | 75 | 59 | 16 | 930 | 524 | 406 |
| Khorda Jonail (Part)* | 2565 | 1299 | 1266 | 717 | 683 | 34 | 843 | 33 | 810 | 75 | 59 | 16 | 930 | 524 | 406 |
| Ward No. 09 | 1438 | 626 | 812 | 277 | 252 | 25 | 503 | 33 | 470 | 91 | 55 | 36 | 567 | 286 | 281 |
| Khorda Jonail (Part)* | 1438 | 626 | 812 | 277 | 252 | 25 | 503 | 33 | 470 | 91 | 55 | 36 | 567 | 286 | 281 |
| Jonail Pujaghati | 1438 | 626 | 812 | 277 | 252 | 25 | 503 | 33 | 470 | 91 | 55 | 36 | 567 | 286 | 281 |
| Adarbhita Union | 37449 | 17829 | 19620 | 10449 | 8897 | 1552 | 11960 | 1027 | 10933 | 816 | 601 | 215 | 14224 | 7304 | 6920 |
| Rural | 34154 | 16263 | 17891 | 9640 | 8195 | 1445 | 10861 | 904 | 9957 | 719 | 535 | 184 | 12934 | 6629 | 6305 |
| Urban | 3295 | 1566 | 1729 | 809 | 702 | 107 | 1099 | 123 | 976 | 97 | 66 | 31 | 1290 | 675 | 615 |
| Adarbhita* | 1113 | 502 | 611 | 303 | 255 | 48 | 357 | 40 | 317 | 36 | 19 | 17 | 417 | 188 | 229 |
| Bajiterpara* | 1819 | 889 | 930 | 491 | 415 | 76 | 556 | 40 | 516 | 5 | 3 | 2 | 767 | 431 | 336 |
| Banshdair* | 2182 | 1021 | 1161 | 603 | 544 | 59 | 786 | 53 | 733 | 49 | 44 | 5 | 744 | 380 | 364 |
| Bayra Baramaisa* | 302 | 151 | 151 | 98 | 82 | 16 | 91 | 6 | 85 | 11 | 10 | 1 | 102 | 53 | 49 |
| Binyafair* | 2032 | 953 | 1079 | 595 | 513 | 82 | 609 | 26 | 583 | 29 | 25 | 4 | 799 | 389 | 410 |
| Dakatia* | 656 | 322 | 334 | 135 | 114 | 21 | 256 | 30 | 226 | 37 | 36 | 1 | 228 | 142 | 86 |
| Dudhigachha* | 2842 | 1390 | 1452 | 940 | 811 | 129 | 851 | 48 | 803 | 63 | 50 | 13 | 988 | 481 | 507 |
| Fakirpara* | 605 | 307 | 298 | 197 | 175 | 22 | 209 | 2 | 207 | 4 | 4 | 0 | 195 | 126 | 69 |
| Gajaria* | 4450 | 2083 | 2367 | 1220 | 1074 | 146 | 1592 | 149 | 1443 | 60 | 45 | 15 | 1578 | 815 | 763 |
| Gunerbari* | 3262 | 1569 | 1693 | 1018 | 855 | 163 | 939 | 35 | 904 | 24 | 17 | 7 | 1281 | 662 | 619 |
| Hemrabari* | 1252 | 553 | 699 | 280 | 236 | 44 | 484 | 75 | 409 | 40 | 28 | 12 | 448 | 214 | 234 |
| Kayra* | 5633 | 2689 | 2944 | 1528 | 1333 | 195 | 1850 | 200 | 1650 | 151 | 101 | 50 | 2104 | 1055 | 1049 |
| Lotabar Bondadhali* | 635 | 313 | 322 | 194 | 170 | 24 | 204 | 8 | 196 | 34 | 25 | 9 | 203 | 110 | 93 |
| Mukundabari* | 781 | 374 | 407 | 209 | 192 | 17 | 272 | 1 | 271 | 16 | 15 | 1 | 284 | 166 | 118 |
| Nagar* | 831 | 395 | 436 | 247 | 213 | 34 | 327 | 44 | 283 | 63 | 39 | 24 | 194 | 99 | 95 |
| Nalka* | 1887 | 915 | 972 | 539 | 423 | 116 | 468 | 14 | 454 | 19 | 17 | 2 | 861 | 461 | 400 |
| Palisha* | 1958 | 916 | 1042 | 500 | 365 | 135 | 461 | 51 | 410 | 28 | 19 | 9 | 969 | 481 | 488 |
| Patadaha* | 3295 | 1566 | 1729 | 809 | 702 | 107 | 1099 | 123 | 976 | 97 | 66 | 31 | 1290 | 675 | 615 |
| Porabari* | 775 | 358 | 417 | 210 | 181 | 29 | 261 | 27 | 234 | 21 | 15 | 6 | 283 | 135 | 148 |
| Sanaibanda* | 794 | 392 | 402 | 227 | 160 | 67 | 190 | 42 | 148 | 15 | 12 | 3 | 362 | 178 | 184 |
| Shuakair Baramaisa* | 345 | 171 | 174 | 106 | 84 | 22 | 98 | 13 | 85 | 14 | 11 | 3 | 127 | 63 | 64 |
| Balijuri Union | 25498 | 12501 | 12997 | 7806 | 6921 | 885 | 8219 | 468 | 7751 | 402 | 338 | 64 | 9071 | 4774 | 4297 |
| Rural | 25498 | 12501 | 12997 | 7806 | 6921 | 885 | 8219 | 468 | 7751 | 402 | 338 | 64 | 9071 | 4774 | 4297 |
| Urban | 0 | 0 | 0 | 0 | 0 | 0 | 0 | 0 | 0 | 0 | 0 | 0 | 0 | 0 | 0 |
| Char Boula (Part)* | 1858 | 908 | 950 | 507 | 452 | 55 | 629 | 41 | 588 | 31 | 23 | 8 | 691 | 392 | 299 |
| Char Boula | 1858 | 908 | 950 | 507 | 452 | 55 | 629 | 41 | 588 | 31 | 23 | 8 | 691 | 392 | 299 |
| Char Shubhagachha* | 859 | 417 | 442 | 266 | 239 | 27 | 299 | 33 | 266 | 21 | 19 | 2 | 273 | 126 | 147 |
| Kamaria* | 711 | 379 | 332 | 242 | 225 | 17 | 190 | 7 | 183 | 9 | 6 | 3 | 270 | 141 | 129 |
| Mirzapur* | 1620 | 784 | 836 | 444 | 398 | 46 | 516 | 38 | 478 | 12 | 12 | 0 | 648 | 336 | 312 |
| Nangla* | 2526 | 1278 | 1248 | 818 | 723 | 95 | 842 | 62 | 780 | 34 | 26 | 8 | 832 | 467 | 365 |
| Char Nangla | 553 | 269 | 284 | 158 | 140 | 18 | 205 | 30 | 175 | 11 | 10 | 1 | 179 | 89 | 90 |
| Pashchim Nangla | 1111 | 586 | 525 | 405 | 349 | 56 | 321 | 4 | 317 | 16 | 9 | 7 | 369 | 224 | 145 |
| Purba Nangla | 862 | 423 | 439 | 255 | 234 | 21 | 316 | 28 | 288 | 7 | 7 | 0 | 284 | 154 | 130 |
| Shubhagachha* | 488 | 243 | 245 | 154 | 133 | 21 | 129 | 7 | 122 | 2 | 2 | 0 | 203 | 101 | 102 |
| Sukhnagari* | 10989 | 5414 | 5575 | 3395 | 3019 | 376 | 3560 | 198 | 3362 | 249 | 217 | 32 | 3785 | 1980 | 1805 |
| Bir Nadagari | 1201 | 574 | 627 | 339 | 293 | 46 | 394 | 59 | 335 | 6 | 5 | 1 | 462 | 217 | 245 |
| Char Nadagari | 1944 | 964 | 980 | 556 | 506 | 50 | 741 | 93 | 648 | 44 | 42 | 2 | 603 | 323 | 280 |
| Char Sukhnagari | 1224 | 619 | 605 | 417 | 378 | 39 | 357 | 3 | 354 | 34 | 29 | 5 | 416 | 209 | 207 |
| Dakkhin Sukhnagari | 2360 | 1152 | 1208 | 691 | 610 | 81 | 737 | 8 | 729 | 112 | 96 | 16 | 820 | 438 | 382 |
| Dwipchar | 860 | 441 | 419 | 286 | 253 | 33 | 254 | 0 | 254 | 10 | 7 | 3 | 310 | 181 | 129 |
| Pashchim Sukhnagari | 843 | 409 | 434 | 235 | 204 | 31 | 261 | 23 | 238 | 25 | 21 | 4 | 322 | 161 | 161 |

| Administrative Unit, Location and Community | Population | | | Employed | | | Household Work | | | Looking for Work | | | Do not Work | | |
|--|--------------|--------------|--------------|--------------|-------------|-------------|----------------|-------------|--------------|------------------|------------|------------|--------------|-------------|-------------|
| | Total | Male | Female | Total | Male | Female | Total | Male | Female | Total | Male | Female | Total | Male | Female |
| 1 | 2 | 3 | 4 | 5 | 6 | 7 | 8 | 9 | 10 | 11 | 12 | 13 | 14 | 15 | 16 |
| Sukhnagari | 2557 | 1255 | 1302 | 871 | 775 | 96 | 816 | 12 | 804 | 18 | 17 | 1 | 852 | 451 | 401 |
| Tartapara* | 6447 | 3078 | 3369 | 1980 | 1732 | 248 | 2054 | 82 | 1972 | 44 | 33 | 11 | 2369 | 1231 | 1138 |
| Nama Tartapara | 655 | 298 | 357 | 163 | 137 | 26 | 203 | 11 | 192 | 22 | 15 | 7 | 267 | 135 | 132 |
| Pashchim Tartapara | 3022 | 1447 | 1575 | 977 | 845 | 132 | 951 | 16 | 935 | 12 | 8 | 4 | 1082 | 578 | 504 |
| Purba Tartapara | 2770 | 1333 | 1437 | 840 | 750 | 90 | 900 | 55 | 845 | 10 | 10 | 0 | 1020 | 518 | 502 |
| Char Pakerdaha Union | 35851 | 17288 | 18563 | 10192 | 8801 | 1391 | 11974 | 1188 | 10786 | 845 | 591 | 254 | 12840 | 6708 | 6132 |
| Rural | 35851 | 17288 | 18563 | 10192 | 8801 | 1391 | 11974 | 1188 | 10786 | 845 | 591 | 254 | 12840 | 6708 | 6132 |
| Urban | 0 | 0 | 0 | 0 | 0 | 0 | 0 | 0 | 0 | 0 | 0 | 0 | 0 | 0 | 0 |
| Bir Pakerdaha (1st & 2nd Khandal)* | 1622 | 755 | 867 | 375 | 334 | 41 | 727 | 125 | 602 | 44 | 39 | 5 | 476 | 257 | 219 |
| Bir Pakerdaha (Part-1 & 2) | 1622 | 755 | 867 | 375 | 334 | 41 | 727 | 125 | 602 | 44 | 39 | 5 | 476 | 257 | 219 |
| Char Pakerdaha* | 7835 | 3799 | 4036 | 2272 | 1999 | 273 | 2589 | 195 | 2394 | 208 | 136 | 72 | 2766 | 1469 | 1297 |
| Char Pakerdaha | 3400 | 1678 | 1722 | 970 | 853 | 117 | 1143 | 113 | 1030 | 91 | 51 | 40 | 1196 | 661 | 535 |
| Dakkhin Char Pakerdaha | 1331 | 622 | 709 | 426 | 379 | 47 | 421 | 18 | 403 | 14 | 13 | 1 | 470 | 212 | 258 |
| Pashchim Char Pakerdaha (Dubla Para) | 1465 | 690 | 775 | 424 | 365 | 59 | 447 | 10 | 437 | 32 | 23 | 9 | 562 | 292 | 270 |
| Purba Char Pakerdaha (Dik Para) | 1639 | 809 | 830 | 452 | 402 | 50 | 578 | 54 | 524 | 71 | 49 | 22 | 538 | 304 | 234 |
| Charnagar* | 2364 | 1092 | 1272 | 576 | 486 | 90 | 894 | 142 | 752 | 23 | 21 | 2 | 871 | 443 | 428 |
| Char Nagar | 2364 | 1092 | 1272 | 576 | 486 | 90 | 894 | 142 | 752 | 23 | 21 | 2 | 871 | 443 | 428 |
| Fazilpur* | 4220 | 1936 | 2284 | 1065 | 898 | 167 | 1503 | 178 | 1325 | 162 | 100 | 62 | 1490 | 760 | 730 |
| Godashimulia (Birmalancha)* | 320 | 159 | 161 | 118 | 85 | 33 | 57 | 1 | 56 | 2 | 2 | 0 | 143 | 71 | 72 |
| Godashimulia (Ruknai)* | 876 | 400 | 476 | 207 | 188 | 19 | 337 | 35 | 302 | 42 | 32 | 10 | 290 | 145 | 145 |
| Hidagari* | 1862 | 910 | 952 | 537 | 491 | 46 | 662 | 64 | 598 | 31 | 26 | 5 | 632 | 329 | 303 |
| Koalikandi* | 5067 | 2559 | 2508 | 1525 | 1354 | 171 | 1772 | 222 | 1550 | 73 | 53 | 20 | 1697 | 930 | 767 |
| Nalchhia (Part)* | 2225 | 1087 | 1138 | 801 | 626 | 175 | 597 | 20 | 577 | 13 | 10 | 3 | 814 | 431 | 383 |
| Jharkata | 2225 | 1087 | 1138 | 801 | 626 | 175 | 597 | 20 | 577 | 13 | 10 | 3 | 814 | 431 | 383 |
| Nishchintapur* | 1383 | 650 | 733 | 377 | 337 | 40 | 437 | 8 | 429 | 26 | 17 | 9 | 543 | 288 | 255 |
| Pakrui* | 1818 | 912 | 906 | 527 | 457 | 70 | 472 | 24 | 448 | 36 | 28 | 8 | 783 | 403 | 380 |
| Ruknai* | 999 | 474 | 525 | 234 | 210 | 24 | 369 | 58 | 311 | 53 | 36 | 17 | 343 | 170 | 173 |
| Tegharia* | 5260 | 2555 | 2705 | 1578 | 1336 | 242 | 1558 | 116 | 1442 | 132 | 91 | 41 | 1992 | 1012 | 980 |
| Gunaritala Union | 36617 | 17876 | 18741 | 11067 | 9371 | 1696 | 12058 | 1145 | 10913 | 535 | 416 | 119 | 12957 | 6944 | 6013 |
| Rural | 36617 | 17876 | 18741 | 11067 | 9371 | 1696 | 12058 | 1145 | 10913 | 535 | 416 | 119 | 12957 | 6944 | 6013 |
| Urban | 0 | 0 | 0 | 0 | 0 | 0 | 0 | 0 | 0 | 0 | 0 | 0 | 0 | 0 | 0 |
| Charanir Jangalia* | 3035 | 1531 | 1504 | 1077 | 839 | 238 | 968 | 143 | 825 | 35 | 27 | 8 | 955 | 522 | 433 |
| Chhuripara* | 419 | 218 | 201 | 123 | 108 | 15 | 115 | 0 | 115 | 0 | 0 | 0 | 181 | 110 | 71 |
| Gunaritala* | 8444 | 4083 | 4361 | 2629 | 2106 | 523 | 2605 | 260 | 2345 | 122 | 95 | 27 | 3088 | 1622 | 1466 |
| Dakkhin Gunaritala | 3878 | 1819 | 2059 | 1299 | 986 | 313 | 1274 | 157 | 1117 | 23 | 18 | 5 | 1282 | 658 | 624 |
| Purba Gunaritala | 2264 | 1109 | 1155 | 625 | 525 | 100 | 695 | 76 | 619 | 39 | 31 | 8 | 905 | 477 | 428 |
| Uttar Gunaritala | 2302 | 1155 | 1147 | 705 | 595 | 110 | 636 | 27 | 609 | 60 | 46 | 14 | 901 | 487 | 414 |
| Katlamari* | 1323 | 635 | 688 | 303 | 275 | 28 | 514 | 97 | 417 | 17 | 15 | 2 | 489 | 248 | 241 |
| Khurda Jonail (Part)* | 18567 | 9066 | 9501 | 5498 | 4825 | 673 | 6246 | 495 | 5751 | 264 | 208 | 56 | 6559 | 3538 | 3021 |
| Amlitala | 1435 | 682 | 753 | 477 | 421 | 56 | 446 | 5 | 441 | 5 | 5 | 0 | 507 | 251 | 256 |
| Bakurchar | 2428 | 1226 | 1202 | 694 | 605 | 89 | 841 | 111 | 730 | 18 | 16 | 2 | 875 | 494 | 381 |
| Bir Gopalpur | 1105 | 539 | 566 | 343 | 310 | 33 | 385 | 24 | 361 | 35 | 30 | 5 | 342 | 175 | 167 |
| Char Gopalpur | 2984 | 1501 | 1483 | 885 | 809 | 76 | 1064 | 101 | 963 | 13 | 12 | 1 | 1022 | 579 | 443 |
| Charbanda | 295 | 155 | 140 | 119 | 102 | 17 | 95 | 4 | 91 | 7 | 7 | 0 | 74 | 42 | 32 |
| Jorekhali | 2593 | 1237 | 1356 | 757 | 672 | 85 | 894 | 46 | 848 | 48 | 34 | 14 | 894 | 485 | 409 |
| Moslemabad | 5111 | 2473 | 2638 | 1433 | 1218 | 215 | 1658 | 153 | 1505 | 87 | 63 | 24 | 1933 | 1039 | 894 |
| Nayapara Balabharat | 1800 | 862 | 938 | 525 | 463 | 62 | 608 | 50 | 558 | 50 | 40 | 10 | 617 | 309 | 308 |
| Pakkhimari | 816 | 391 | 425 | 265 | 225 | 40 | 255 | 1 | 254 | 1 | 1 | 0 | 295 | 164 | 131 |
| Nishchintapur* | 2163 | 1054 | 1109 | 640 | 568 | 72 | 778 | 72 | 706 | 27 | 21 | 6 | 718 | 393 | 325 |
| Rayer Jangalia* | 1377 | 694 | 683 | 387 | 341 | 46 | 480 | 63 | 417 | 39 | 30 | 9 | 471 | 260 | 211 |
| Singdaha* | 1289 | 595 | 694 | 410 | 309 | 101 | 352 | 15 | 337 | 31 | 20 | 11 | 496 | 251 | 245 |
| Jorekhali Union | 31950 | 16100 | 15850 | 9967 | 8661 | 1306 | 10571 | 974 | 9597 | 587 | 459 | 128 | 10825 | 6006 | 4819 |
| Rural | 31950 | 16100 | 15850 | 9967 | 8661 | 1306 | 10571 | 974 | 9597 | 587 | 459 | 128 | 10825 | 6006 | 4819 |
| Urban | 0 | 0 | 0 | 0 | 0 | 0 | 0 | 0 | 0 | 0 | 0 | 0 | 0 | 0 | 0 |
| Baraipara* | 1414 | 743 | 671 | 492 | 442 | 50 | 431 | 23 | 408 | 25 | 22 | 3 | 466 | 256 | 210 |
| Baruipara* | 210 | 100 | 110 | 107 | 74 | 33 | 53 | 0 | 53 | 0 | 0 | 0 | 50 | 26 | 24 |
| Bera* | 1548 | 743 | 805 | 336 | 304 | 32 | 673 | 184 | 489 | 12 | 8 | 4 | 527 | 247 | 280 |
| Betaga* | 2232 | 1093 | 1139 | 677 | 586 | 91 | 702 | 34 | 668 | 82 | 48 | 34 | 771 | 425 | 346 |
| Betaga | 1881 | 918 | 963 | 573 | 495 | 78 | 590 | 24 | 566 | 75 | 45 | 30 | 643 | 354 | 289 |
| Bandha Chatail | 351 | 175 | 176 | 104 | 91 | 13 | 112 | 10 | 102 | 7 | 3 | 4 | 128 | 71 | 57 |

| Administrative Unit, Location and Community | Population | | | Employed | | | Household Work | | | Looking for Work | | | Do not Work | | |
|--|--------------|--------------|--------------|--------------|-------------|-------------|----------------|-------------|--------------|------------------|------------|------------|--------------|-------------|-------------|
| | Total | Male | Female | Total | Male | Female | Total | Male | Female | Total | Male | Female | Total | Male | Female |
| 1 | 2 | 3 | 4 | 5 | 6 | 7 | 8 | 9 | 10 | 11 | 12 | 13 | 14 | 15 | 16 |
| Char Kamarpara* | 218 | 110 | 108 | 88 | 79 | 9 | 73 | 0 | 73 | 0 | 0 | 0 | 57 | 31 | 26 |
| Char Kukurmari* | 256 | 126 | 130 | 91 | 85 | 6 | 93 | 2 | 91 | 0 | 0 | 0 | 72 | 39 | 33 |
| Char Phuljore* | 4250 | 2249 | 2001 | 1375 | 1112 | 263 | 1278 | 209 | 1069 | 91 | 73 | 18 | 1506 | 855 | 651 |
| Char Phuljore | 1874 | 984 | 890 | 612 | 539 | 73 | 566 | 41 | 525 | 57 | 49 | 8 | 639 | 355 | 284 |
| Kaijarchar | 1344 | 708 | 636 | 406 | 367 | 39 | 405 | 43 | 362 | 2 | 2 | 0 | 531 | 296 | 235 |
| Phuljor | 1032 | 557 | 475 | 357 | 206 | 151 | 307 | 125 | 182 | 32 | 22 | 10 | 336 | 204 | 132 |
| Dighalkandi* | 4240 | 2184 | 2056 | 1384 | 1192 | 192 | 1182 | 47 | 1135 | 44 | 33 | 11 | 1630 | 912 | 718 |
| Hatmagura* | 2082 | 1097 | 985 | 713 | 662 | 51 | 648 | 9 | 639 | 28 | 25 | 3 | 693 | 401 | 292 |
| Atamari | 823 | 426 | 397 | 263 | 241 | 22 | 233 | 1 | 232 | 18 | 15 | 3 | 309 | 169 | 140 |
| Hatmagura | 1259 | 671 | 588 | 450 | 421 | 29 | 415 | 8 | 407 | 10 | 10 | 0 | 384 | 232 | 152 |
| Jorkhali Golabari* | 5943 | 2907 | 3036 | 1956 | 1718 | 238 | 2110 | 94 | 2016 | 108 | 87 | 21 | 1769 | 1008 | 761 |
| Char Golabari | 3353 | 1617 | 1736 | 1063 | 941 | 122 | 1219 | 44 | 1175 | 56 | 45 | 11 | 1015 | 587 | 428 |
| Jorkhali Golabari | 1043 | 528 | 515 | 364 | 317 | 47 | 337 | 13 | 324 | 38 | 30 | 8 | 304 | 168 | 136 |
| Partabaju | 953 | 470 | 483 | 320 | 267 | 53 | 358 | 37 | 321 | 13 | 11 | 2 | 262 | 155 | 107 |
| Ramchandrapur | 594 | 292 | 302 | 209 | 193 | 16 | 196 | 0 | 196 | 1 | 1 | 0 | 188 | 98 | 90 |
| Kaladaha* | 1021 | 504 | 517 | 313 | 284 | 29 | 321 | 3 | 318 | 16 | 8 | 8 | 371 | 209 | 162 |
| Kamarpara* | 1124 | 570 | 554 | 394 | 349 | 45 | 348 | 2 | 346 | 7 | 6 | 1 | 375 | 213 | 162 |
| Khamar Magura* | 2224 | 1099 | 1125 | 669 | 581 | 88 | 825 | 121 | 704 | 48 | 44 | 4 | 682 | 353 | 329 |
| Chandabari | 401 | 199 | 202 | 142 | 125 | 17 | 117 | 1 | 116 | 13 | 13 | 0 | 129 | 60 | 69 |
| Khamar Magura | 1823 | 900 | 923 | 527 | 456 | 71 | 708 | 120 | 588 | 35 | 31 | 4 | 553 | 293 | 260 |
| Khilkati* | 2775 | 1412 | 1363 | 802 | 692 | 110 | 936 | 115 | 821 | 74 | 58 | 16 | 963 | 547 | 416 |
| Kukurmari* | 1408 | 674 | 734 | 289 | 257 | 32 | 582 | 109 | 473 | 35 | 32 | 3 | 502 | 276 | 226 |
| Phularpara* | 1005 | 489 | 516 | 281 | 244 | 37 | 316 | 22 | 294 | 17 | 15 | 2 | 391 | 208 | 183 |
| Karaichara Union | 36412 | 17973 | 18439 | 11130 | 9633 | 1497 | 11993 | 1102 | 10891 | 625 | 511 | 114 | 12664 | 6727 | 5937 |
| Rural | 36412 | 17973 | 18439 | 11130 | 9633 | 1497 | 11993 | 1102 | 10891 | 625 | 511 | 114 | 12664 | 6727 | 5937 |
| Urban | 0 | 0 | 0 | 0 | 0 | 0 | 0 | 0 | 0 | 0 | 0 | 0 | 0 | 0 | 0 |
| Bagulargar (1st Portion)* | 1250 | 630 | 620 | 378 | 286 | 92 | 368 | 78 | 290 | 35 | 33 | 2 | 469 | 233 | 236 |
| Bagulargar (1st Part) | 821 | 403 | 418 | 197 | 169 | 28 | 365 | 75 | 290 | 31 | 29 | 2 | 228 | 130 | 98 |
| Bagulargar (2nd Part) | 429 | 227 | 202 | 181 | 117 | 64 | 3 | 3 | 0 | 4 | 4 | 0 | 241 | 103 | 138 |
| Bara Bhangbari* | 2744 | 1330 | 1414 | 816 | 731 | 85 | 1003 | 83 | 920 | 29 | 26 | 3 | 896 | 490 | 406 |
| Bhelamari* | 4814 | 2305 | 2509 | 1457 | 1294 | 163 | 1552 | 29 | 1523 | 47 | 36 | 11 | 1758 | 946 | 812 |
| Binodtangi* | 4502 | 2212 | 2290 | 1473 | 1280 | 193 | 1442 | 77 | 1365 | 79 | 60 | 19 | 1508 | 795 | 713 |
| Binodtangi | 2416 | 1194 | 1222 | 753 | 670 | 83 | 825 | 70 | 755 | 40 | 29 | 11 | 798 | 425 | 373 |
| Ilshamari | 947 | 471 | 476 | 323 | 289 | 34 | 334 | 7 | 327 | 12 | 11 | 1 | 278 | 164 | 114 |
| Laldoba | 1139 | 547 | 592 | 397 | 321 | 76 | 283 | 0 | 283 | 27 | 20 | 7 | 432 | 206 | 226 |
| Char Gujamanika* | 2098 | 957 | 1141 | 486 | 429 | 57 | 860 | 127 | 733 | 41 | 33 | 8 | 711 | 368 | 343 |
| Chhota Bhangbari* | 956 | 485 | 471 | 314 | 279 | 35 | 256 | 10 | 246 | 5 | 4 | 1 | 381 | 192 | 189 |
| Dhalirbanda* | 1263 | 644 | 619 | 355 | 298 | 57 | 422 | 87 | 335 | 22 | 20 | 2 | 464 | 239 | 225 |
| Garpara (1st Portion)* | 382 | 187 | 195 | 98 | 89 | 9 | 162 | 24 | 138 | 9 | 9 | 0 | 113 | 65 | 48 |
| Garpara (1st Part) | 382 | 187 | 195 | 98 | 89 | 9 | 162 | 24 | 138 | 9 | 9 | 0 | 113 | 65 | 48 |
| Garpara (2nd Portion)* | 1049 | 517 | 532 | 323 | 283 | 40 | 339 | 48 | 291 | 10 | 4 | 6 | 377 | 182 | 195 |
| Garpara (2nd Part) | 1049 | 517 | 532 | 323 | 283 | 40 | 339 | 48 | 291 | 10 | 4 | 6 | 377 | 182 | 195 |
| Ghughumari* | 2990 | 1468 | 1522 | 871 | 753 | 118 | 974 | 87 | 887 | 49 | 36 | 13 | 1096 | 592 | 504 |
| Ghugumari Nijpara | 1709 | 827 | 882 | 464 | 396 | 68 | 587 | 68 | 519 | 34 | 22 | 12 | 624 | 341 | 283 |
| Mathabhangapara | 1281 | 641 | 640 | 407 | 357 | 50 | 387 | 19 | 368 | 15 | 14 | 1 | 472 | 251 | 221 |
| Jatirpara* | 2638 | 1308 | 1330 | 588 | 534 | 54 | 1059 | 220 | 839 | 75 | 63 | 12 | 916 | 491 | 425 |
| Kajla* | 57 | 28 | 29 | 17 | 16 | 1 | 24 | 3 | 21 | 1 | 1 | 0 | 15 | 8 | 7 |
| Karaichara* | 6518 | 3296 | 3222 | 2298 | 1905 | 393 | 1866 | 87 | 1779 | 117 | 92 | 25 | 2237 | 1212 | 1025 |
| Pashchim Karaichara (Mahisbathan) | 2161 | 1099 | 1062 | 880 | 709 | 171 | 595 | 15 | 580 | 26 | 22 | 4 | 660 | 353 | 307 |
| Purba Karaichara | 4357 | 2197 | 2160 | 1418 | 1196 | 222 | 1271 | 72 | 1199 | 91 | 70 | 21 | 1577 | 859 | 718 |
| Kumarpara* | 531 | 269 | 262 | 169 | 146 | 23 | 172 | 13 | 159 | 17 | 14 | 3 | 173 | 96 | 77 |
| Nalchhia (Part)* | 4620 | 2337 | 2283 | 1487 | 1310 | 177 | 1494 | 129 | 1365 | 89 | 80 | 9 | 1550 | 818 | 732 |
| Pashchim Nalchhia | 2924 | 1460 | 1464 | 941 | 816 | 125 | 956 | 108 | 848 | 29 | 24 | 5 | 998 | 512 | 486 |
| Purba Nalchhia | 1696 | 877 | 819 | 546 | 494 | 52 | 538 | 21 | 517 | 60 | 56 | 4 | 552 | 306 | 246 |
| Sidhuli Union | 21797 | 10201 | 11596 | 5637 | 4939 | 698 | 8244 | 979 | 7265 | 440 | 339 | 101 | 7476 | 3944 | 3532 |
| Rural | 12594 | 5848 | 6746 | 3042 | 2658 | 384 | 4924 | 658 | 4266 | 295 | 219 | 76 | 4333 | 2313 | 2020 |
| Urban | 9203 | 4353 | 4850 | 2595 | 2281 | 314 | 3320 | 321 | 2999 | 145 | 120 | 25 | 3143 | 1631 | 1512 |
| Bayra* | 681 | 330 | 351 | 152 | 123 | 29 | 236 | 33 | 203 | 9 | 7 | 2 | 284 | 167 | 117 |
| Bhatian* | 9203 | 4353 | 4850 | 2595 | 2281 | 314 | 3320 | 321 | 2999 | 145 | 120 | 25 | 3143 | 1631 | 1512 |
| Bir Bhatian | 2675 | 1277 | 1398 | 857 | 741 | 116 | 833 | 22 | 811 | 27 | 22 | 5 | 958 | 492 | 466 |
| Bir Lotabar | 2169 | 1025 | 1144 | 665 | 600 | 65 | 786 | 40 | 746 | 27 | 22 | 5 | 691 | 363 | 328 |
| Char Bhatian | 4359 | 2051 | 2308 | 1073 | 940 | 133 | 1701 | 259 | 1442 | 91 | 76 | 15 | 1494 | 776 | 718 |

| Administrative Unit, Location and Community | Population | | | Employed | | | Household Work | | | Looking for Work | | | Do not Work | | |
|--|---------------|---------------|---------------|--------------|--------------|--------------|----------------|-------------|--------------|------------------|-------------|-------------|---------------|--------------|--------------|
| | Total | Male | Female | Total | Male | Female | Total | Male | Female | Total | Male | Female | Total | Male | Female |
| 1 | 2 | 3 | 4 | 5 | 6 | 7 | 8 | 9 | 10 | 11 | 12 | 13 | 14 | 15 | 16 |
| Binjali Rampur* | 5 | 2 | 3 | 0 | 0 | 0 | 2 | 0 | 2 | 0 | 0 | 0 | 3 | 2 | 1 |
| Char Lotabar* | 4730 | 2248 | 2482 | 1276 | 1125 | 151 | 1690 | 162 | 1528 | 154 | 101 | 53 | 1610 | 860 | 750 |
| Char Madangopal* | 943 | 431 | 512 | 141 | 122 | 19 | 442 | 114 | 328 | 22 | 20 | 2 | 338 | 175 | 163 |
| Char Nandina* | 721 | 345 | 376 | 128 | 117 | 11 | 321 | 80 | 241 | 15 | 14 | 1 | 257 | 134 | 123 |
| Ghona Madangopal* | 243 | 107 | 136 | 75 | 56 | 19 | 63 | 1 | 62 | 3 | 3 | 0 | 102 | 47 | 55 |
| Hatbari* | 1184 | 539 | 645 | 303 | 270 | 33 | 514 | 77 | 437 | 15 | 14 | 1 | 352 | 178 | 174 |
| Kaziabari* | 494 | 215 | 279 | 118 | 104 | 14 | 259 | 47 | 212 | 3 | 2 | 1 | 114 | 62 | 52 |
| Kulupara* | 213 | 92 | 121 | 48 | 43 | 5 | 83 | 1 | 82 | 10 | 10 | 0 | 72 | 38 | 34 |
| Mahmudpur* | 178 | 83 | 95 | 45 | 39 | 6 | 128 | 41 | 87 | 0 | 0 | 0 | 5 | 3 | 2 |
| Mujahata* | 294 | 136 | 158 | 71 | 63 | 8 | 99 | 0 | 99 | 11 | 9 | 2 | 113 | 64 | 49 |
| Noapara* | 19 | 10 | 9 | 5 | 4 | 1 | 6 | 0 | 6 | 0 | 0 | 0 | 8 | 6 | 2 |
| Rampur* | 154 | 76 | 78 | 52 | 48 | 4 | 57 | 0 | 57 | 0 | 0 | 0 | 45 | 28 | 17 |
| Rayer Chhara (Rayerpara)* | 736 | 327 | 409 | 189 | 155 | 34 | 278 | 16 | 262 | 19 | 17 | 2 | 250 | 139 | 111 |
| Sadrabari* | 1466 | 669 | 797 | 322 | 278 | 44 | 570 | 79 | 491 | 30 | 18 | 12 | 544 | 294 | 250 |
| Sidhuli* | 334 | 146 | 188 | 68 | 65 | 3 | 107 | 1 | 106 | 1 | 1 | 0 | 158 | 79 | 79 |
| Sonapatal* | 48 | 19 | 29 | 12 | 11 | 1 | 16 | 0 | 16 | 0 | 0 | 0 | 20 | 8 | 12 |
| Telipara* | 151 | 73 | 78 | 37 | 35 | 2 | 53 | 6 | 47 | 3 | 3 | 0 | 58 | 29 | 29 |
| Melandaha Upazila | 320679 | 154451 | 166228 | 94115 | 81546 | 12569 | 99918 | 6953 | 92965 | 6036 | 4140 | 1896 | 120610 | 61812 | 58798 |
| Rural | 264742 | 127386 | 137356 | 79589 | 68125 | 11464 | 82707 | 5453 | 77254 | 5069 | 3470 | 1599 | 97377 | 50338 | 47039 |
| Urban | 55937 | 27065 | 28872 | 14526 | 13421 | 1105 | 17211 | 1500 | 15711 | 967 | 670 | 297 | 23233 | 11474 | 11759 |
| Hazrabari Paurashava | 17655 | 8438 | 9217 | 4094 | 3859 | 235 | 6116 | 869 | 5247 | 450 | 304 | 146 | 6995 | 3406 | 3589 |
| Ward No. 01 | 1933 | 917 | 1016 | 461 | 436 | 25 | 761 | 132 | 629 | 25 | 19 | 6 | 686 | 330 | 356 |
| Dhaluabari (2nd Khanda) (Part)* | 320 | 147 | 173 | 2 | 2 | 0 | 209 | 88 | 121 | 5 | 4 | 1 | 104 | 53 | 51 |
| Dhaluabari (2nd Part) | 320 | 147 | 173 | 2 | 2 | 0 | 209 | 88 | 121 | 5 | 4 | 1 | 104 | 53 | 51 |
| Gojamanika* | 1099 | 532 | 567 | 296 | 286 | 10 | 396 | 41 | 355 | 12 | 10 | 2 | 395 | 195 | 200 |
| Gojamanika (Part) | 1099 | 532 | 567 | 296 | 286 | 10 | 396 | 41 | 355 | 12 | 10 | 2 | 395 | 195 | 200 |
| Konamalancha (Part)* | 514 | 238 | 276 | 163 | 148 | 15 | 156 | 3 | 153 | 8 | 5 | 3 | 187 | 82 | 105 |
| Ward No. 02 | 2421 | 1126 | 1295 | 666 | 638 | 28 | 701 | 42 | 659 | 19 | 13 | 6 | 1035 | 433 | 602 |
| Dhaluabari (1st Khanda)* | 1961 | 911 | 1050 | 544 | 523 | 21 | 532 | 24 | 508 | 14 | 9 | 5 | 871 | 355 | 516 |
| Dhaluabari (1st Part) | 1961 | 911 | 1050 | 544 | 523 | 21 | 532 | 24 | 508 | 14 | 9 | 5 | 871 | 355 | 516 |
| Dhaluabari (2nd Khanda) (Part)* | 115 | 48 | 67 | 26 | 26 | 0 | 54 | 11 | 43 | 1 | 0 | 1 | 34 | 11 | 23 |
| Dhaluabari (2nd Part) | 115 | 48 | 67 | 26 | 26 | 0 | 54 | 11 | 43 | 1 | 0 | 1 | 34 | 11 | 23 |
| Konamalancha (Part)* | 345 | 167 | 178 | 96 | 89 | 7 | 115 | 7 | 108 | 4 | 4 | 0 | 130 | 67 | 63 |
| Ward No. 03 | 2031 | 972 | 1059 | 530 | 506 | 24 | 661 | 46 | 615 | 26 | 22 | 4 | 814 | 398 | 416 |
| Brahmanpara (Part)* | 2031 | 972 | 1059 | 530 | 506 | 24 | 661 | 46 | 615 | 26 | 22 | 4 | 814 | 398 | 416 |
| Ward No. 04 | 1322 | 615 | 707 | 413 | 395 | 18 | 474 | 3 | 471 | 29 | 22 | 7 | 406 | 195 | 211 |
| Brahmanpara (Part)* | 1322 | 615 | 707 | 413 | 395 | 18 | 474 | 3 | 471 | 29 | 22 | 7 | 406 | 195 | 211 |
| Ward No. 05 | 1705 | 811 | 894 | 205 | 202 | 3 | 816 | 246 | 570 | 47 | 33 | 14 | 637 | 330 | 307 |
| Char Adiarpara* | 513 | 233 | 280 | 32 | 30 | 2 | 234 | 87 | 147 | 29 | 17 | 12 | 218 | 99 | 119 |
| Dilalerpara* | 1192 | 578 | 614 | 173 | 172 | 1 | 582 | 159 | 423 | 18 | 16 | 2 | 419 | 231 | 188 |
| Naya Para | 1192 | 578 | 614 | 173 | 172 | 1 | 582 | 159 | 423 | 18 | 16 | 2 | 419 | 231 | 188 |
| Ward No. 06 | 2885 | 1402 | 1483 | 655 | 630 | 25 | 800 | 35 | 765 | 32 | 18 | 14 | 1398 | 719 | 679 |
| Bir Adiarpara* | 461 | 230 | 231 | 118 | 114 | 4 | 142 | 1 | 141 | 24 | 10 | 14 | 177 | 105 | 72 |
| Dilalerpara (Part)* | 2424 | 1172 | 1252 | 537 | 516 | 21 | 658 | 34 | 624 | 8 | 8 | 0 | 1221 | 614 | 607 |
| Ward No. 07 | 1672 | 847 | 825 | 204 | 176 | 28 | 716 | 251 | 465 | 169 | 108 | 61 | 583 | 312 | 271 |
| Gurmapara* | 156 | 79 | 77 | 40 | 33 | 7 | 51 | 6 | 45 | 8 | 6 | 2 | 57 | 34 | 23 |
| Hazrabari* | 1516 | 768 | 748 | 164 | 143 | 21 | 665 | 245 | 420 | 161 | 102 | 59 | 526 | 278 | 248 |
| Ward No. 08 | 1990 | 925 | 1065 | 522 | 468 | 54 | 589 | 48 | 541 | 44 | 27 | 17 | 835 | 382 | 453 |
| Jagatpatta* | 702 | 321 | 381 | 171 | 159 | 12 | 235 | 7 | 228 | 10 | 9 | 1 | 286 | 146 | 140 |
| Konamalancha (Part)* | 1288 | 604 | 684 | 351 | 309 | 42 | 354 | 41 | 313 | 34 | 18 | 16 | 549 | 236 | 313 |
| Karaichara | 967 | 461 | 506 | 271 | 239 | 32 | 350 | 41 | 309 | 7 | 5 | 2 | 339 | 176 | 163 |
| Konamalancha (Part) | 321 | 143 | 178 | 80 | 70 | 10 | 4 | 0 | 4 | 27 | 13 | 14 | 210 | 60 | 150 |
| Ward No. 09 | 1696 | 823 | 873 | 438 | 408 | 30 | 598 | 66 | 532 | 59 | 42 | 17 | 601 | 307 | 294 |
| Fulkocho* | 1023 | 487 | 536 | 249 | 242 | 7 | 365 | 30 | 335 | 47 | 32 | 15 | 362 | 183 | 179 |
| China Shukarpar | 290 | 134 | 156 | 31 | 29 | 2 | 97 | 23 | 74 | 44 | 29 | 15 | 118 | 53 | 65 |
| Fulkocho | 733 | 353 | 380 | 218 | 213 | 5 | 268 | 7 | 261 | 3 | 3 | 0 | 244 | 130 | 114 |
| Paharipatal* | 673 | 336 | 337 | 189 | 166 | 23 | 233 | 36 | 197 | 12 | 10 | 2 | 239 | 124 | 115 |
| Melandaha Paurashava | 34884 | 17000 | 17884 | 9339 | 8605 | 734 | 10012 | 602 | 9410 | 451 | 319 | 132 | 15082 | 7474 | 7608 |
| Ward No. 01 | 3383 | 1728 | 1655 | 1022 | 968 | 54 | 1002 | 22 | 980 | 12 | 7 | 5 | 1347 | 731 | 616 |
| Nayanagar (Part)* | 3383 | 1728 | 1655 | 1022 | 968 | 54 | 1002 | 22 | 980 | 12 | 7 | 5 | 1347 | 731 | 616 |
| Purba Nayanagar | 3383 | 1728 | 1655 | 1022 | 968 | 54 | 1002 | 22 | 980 | 12 | 7 | 5 | 1347 | 731 | 616 |

| Administrative Unit, Location and Community | Population | | | Employed | | | Household Work | | | Looking for Work | | | Do not Work | | |
|--|--------------|-------------|--------------|-------------|-------------|------------|----------------|------------|-------------|------------------|------------|------------|-------------|-------------|-------------|
| | Total | Male | Female | Total | Male | Female | Total | Male | Female | Total | Male | Female | Total | Male | Female |
| 1 | 2 | 3 | 4 | 5 | 6 | 7 | 8 | 9 | 10 | 11 | 12 | 13 | 14 | 15 | 16 |
| Ward No. 02 | 1504 | 743 | 761 | 352 | 328 | 24 | 536 | 77 | 459 | 24 | 15 | 9 | 592 | 323 | 269 |
| Dighalerbari* | 854 | 436 | 418 | 165 | 157 | 8 | 309 | 56 | 253 | 21 | 14 | 7 | 359 | 209 | 150 |
| Nayanagar (Part)* | 650 | 307 | 343 | 187 | 171 | 16 | 227 | 21 | 206 | 3 | 1 | 2 | 233 | 114 | 119 |
| Pashchim Nayanagar | 650 | 307 | 343 | 187 | 171 | 16 | 227 | 21 | 206 | 3 | 1 | 2 | 233 | 114 | 119 |
| Ward No. 03 | 4308 | 2143 | 2165 | 1316 | 1229 | 87 | 1162 | 39 | 1123 | 63 | 33 | 30 | 1767 | 842 | 925 |
| Chakdaha* | 2198 | 1104 | 1094 | 629 | 599 | 30 | 660 | 35 | 625 | 42 | 22 | 20 | 867 | 448 | 419 |
| Sadarbari* | 2110 | 1039 | 1071 | 687 | 630 | 57 | 502 | 4 | 498 | 21 | 11 | 10 | 900 | 394 | 506 |
| Ward No. 04 | 3062 | 1471 | 1591 | 851 | 803 | 48 | 922 | 12 | 910 | 49 | 38 | 11 | 1240 | 618 | 622 |
| Jalalpur (Part)* | 854 | 405 | 449 | 256 | 242 | 14 | 262 | 0 | 262 | 13 | 13 | 0 | 323 | 150 | 173 |
| Uttar Jalalpur | 854 | 405 | 449 | 256 | 242 | 14 | 262 | 0 | 262 | 13 | 13 | 0 | 323 | 150 | 173 |
| Shahjadpur (Part)* | 2208 | 1066 | 1142 | 595 | 561 | 34 | 660 | 12 | 648 | 36 | 25 | 11 | 917 | 468 | 449 |
| Uttar Shahjadpur | 2208 | 1066 | 1142 | 595 | 561 | 34 | 660 | 12 | 648 | 36 | 25 | 11 | 917 | 468 | 449 |
| Ward No. 05 | 4981 | 2475 | 2506 | 1511 | 1369 | 142 | 1290 | 72 | 1218 | 47 | 26 | 21 | 2133 | 1008 | 1125 |
| Adipati (Part)* | 2654 | 1277 | 1377 | 874 | 765 | 109 | 668 | 10 | 658 | 39 | 19 | 20 | 1073 | 483 | 590 |
| Uttar Adipait | 2654 | 1277 | 1377 | 874 | 765 | 109 | 668 | 10 | 658 | 39 | 19 | 20 | 1073 | 483 | 590 |
| Shahjadpur (Part)* | 2327 | 1198 | 1129 | 637 | 604 | 33 | 622 | 62 | 560 | 8 | 7 | 1 | 1060 | 525 | 535 |
| Pashchim Shahjadpur | 2327 | 1198 | 1129 | 637 | 604 | 33 | 622 | 62 | 560 | 8 | 7 | 1 | 1060 | 525 | 535 |
| Ward No. 06 | 2800 | 1328 | 1472 | 698 | 640 | 58 | 866 | 87 | 779 | 72 | 53 | 19 | 1164 | 548 | 616 |
| Baghadoba (Part)* | 504 | 229 | 275 | 127 | 117 | 10 | 158 | 2 | 156 | 11 | 9 | 2 | 208 | 101 | 107 |
| Purba Uttar Baghadoba | 504 | 229 | 275 | 127 | 117 | 10 | 158 | 2 | 156 | 11 | 9 | 2 | 208 | 101 | 107 |
| Jalalpur (Part)* | 430 | 200 | 230 | 115 | 101 | 14 | 161 | 28 | 133 | 3 | 1 | 2 | 151 | 70 | 81 |
| Dakkhin Jalalpur | 430 | 200 | 230 | 115 | 101 | 14 | 161 | 28 | 133 | 3 | 1 | 2 | 151 | 70 | 81 |
| Phulsenna* | 1435 | 686 | 749 | 344 | 317 | 27 | 391 | 45 | 346 | 56 | 41 | 15 | 644 | 283 | 361 |
| Shahjadpur (Part)* | 431 | 213 | 218 | 112 | 105 | 7 | 156 | 12 | 144 | 2 | 2 | 0 | 161 | 94 | 67 |
| Dakkhin Shahjadpur | 431 | 213 | 218 | 112 | 105 | 7 | 156 | 12 | 144 | 2 | 2 | 0 | 161 | 94 | 67 |
| Ward No. 07 | 3916 | 1970 | 1946 | 1094 | 1001 | 93 | 1158 | 30 | 1128 | 73 | 56 | 17 | 1591 | 883 | 708 |
| Adipait (Part)* | 1249 | 590 | 659 | 357 | 322 | 35 | 378 | 5 | 373 | 37 | 27 | 10 | 477 | 236 | 241 |
| Dakkhin Adipait | 1249 | 590 | 659 | 357 | 322 | 35 | 378 | 5 | 373 | 37 | 27 | 10 | 477 | 236 | 241 |
| Baghadoba (Part)* | 349 | 172 | 177 | 101 | 100 | 1 | 123 | 0 | 123 | 5 | 5 | 0 | 120 | 67 | 53 |
| Pashchim Baghadoba | 349 | 172 | 177 | 101 | 100 | 1 | 123 | 0 | 123 | 5 | 5 | 0 | 120 | 67 | 53 |
| Gobindapur 1st Khanda (Part)* | 482 | 232 | 250 | 139 | 126 | 13 | 149 | 2 | 147 | 3 | 2 | 1 | 191 | 102 | 89 |
| Purba Nagerpara | 482 | 232 | 250 | 139 | 126 | 13 | 149 | 2 | 147 | 3 | 2 | 1 | 191 | 102 | 89 |
| Melandaha (Part)* | 1836 | 976 | 860 | 497 | 453 | 44 | 508 | 23 | 485 | 28 | 22 | 6 | 803 | 478 | 325 |
| Baraipara | 1081 | 518 | 563 | 333 | 293 | 40 | 302 | 7 | 295 | 18 | 14 | 4 | 428 | 204 | 224 |
| Purba Milikadanga | 755 | 458 | 297 | 164 | 160 | 4 | 206 | 16 | 190 | 10 | 8 | 2 | 375 | 274 | 101 |
| Ward No. 08 | 5261 | 2449 | 2812 | 1294 | 1176 | 118 | 1712 | 192 | 1520 | 45 | 35 | 10 | 2210 | 1046 | 1164 |
| Basudebpur (Part)* | 156 | 77 | 79 | 51 | 46 | 5 | 46 | 2 | 44 | 2 | 2 | 0 | 57 | 27 | 30 |
| Uttar Basudebpur | 156 | 77 | 79 | 51 | 46 | 5 | 46 | 2 | 44 | 2 | 2 | 0 | 57 | 27 | 30 |
| Deolabari* | 351 | 168 | 183 | 106 | 101 | 5 | 118 | 3 | 115 | 4 | 2 | 2 | 123 | 62 | 61 |
| Gobindapur 1st Khanda (Part)* | 3529 | 1736 | 1793 | 854 | 771 | 83 | 1202 | 154 | 1048 | 34 | 28 | 6 | 1439 | 783 | 656 |
| Debpara | 713 | 344 | 369 | 205 | 190 | 15 | 214 | 2 | 212 | 6 | 6 | 0 | 288 | 146 | 142 |
| Gobindapur | 1047 | 535 | 512 | 181 | 173 | 8 | 456 | 111 | 345 | 9 | 6 | 3 | 401 | 245 | 156 |
| Gobindapur Nagerpara | 1097 | 535 | 562 | 290 | 255 | 35 | 329 | 22 | 307 | 11 | 8 | 3 | 467 | 250 | 217 |
| Melandaha Bazar | 672 | 322 | 350 | 178 | 153 | 25 | 203 | 19 | 184 | 8 | 8 | 0 | 283 | 142 | 141 |
| Kamdebbari (Part)* | 716 | 254 | 462 | 135 | 126 | 9 | 205 | 33 | 172 | 2 | 1 | 1 | 374 | 94 | 280 |
| Kamdebbari | 716 | 254 | 462 | 135 | 126 | 9 | 205 | 33 | 172 | 2 | 1 | 1 | 374 | 94 | 280 |
| Melandaha (Part)* | 509 | 214 | 295 | 148 | 132 | 16 | 141 | 0 | 141 | 3 | 2 | 1 | 217 | 80 | 137 |
| Pashchim Malikadanga | 509 | 214 | 295 | 148 | 132 | 16 | 141 | 0 | 141 | 3 | 2 | 1 | 217 | 80 | 137 |
| Ward No. 09 | 5669 | 2693 | 2976 | 1201 | 1091 | 110 | 1364 | 71 | 1293 | 66 | 56 | 10 | 3038 | 1475 | 1563 |
| Gobindapur 1st Khanda (Part)* | 4009 | 1908 | 2101 | 777 | 688 | 89 | 741 | 8 | 733 | 53 | 44 | 9 | 2438 | 1168 | 1270 |
| Gobindapur Nathpara | 263 | 119 | 144 | 86 | 71 | 15 | 69 | 0 | 69 | 7 | 2 | 5 | 101 | 46 | 55 |
| Kazirpara | 3312 | 1593 | 1719 | 566 | 498 | 68 | 523 | 2 | 521 | 43 | 39 | 4 | 2180 | 1054 | 1126 |
| Melandaha Bazar | 434 | 196 | 238 | 125 | 119 | 6 | 149 | 6 | 143 | 3 | 3 | 0 | 157 | 68 | 89 |
| Kamdeb Bari (Part)* | 386 | 179 | 207 | 71 | 65 | 6 | 162 | 33 | 129 | 3 | 3 | 0 | 150 | 78 | 72 |
| Kamdeb Bari | 386 | 179 | 207 | 71 | 65 | 6 | 162 | 33 | 129 | 3 | 3 | 0 | 150 | 78 | 72 |
| Pachurpara* | 1274 | 606 | 668 | 353 | 338 | 15 | 461 | 30 | 431 | 10 | 9 | 1 | 450 | 229 | 221 |
| Panchurpara | 1274 | 606 | 668 | 353 | 338 | 15 | 461 | 30 | 431 | 10 | 9 | 1 | 450 | 229 | 221 |
| Adra Union | 19949 | 9638 | 10311 | 6236 | 5369 | 867 | 6191 | 291 | 5900 | 418 | 272 | 146 | 7104 | 3706 | 3398 |
| Rural | 19949 | 9638 | 10311 | 6236 | 5369 | 867 | 6191 | 291 | 5900 | 418 | 272 | 146 | 7104 | 3706 | 3398 |
| Urban | 0 | 0 | 0 | 0 | 0 | 0 | 0 | 0 | 0 | 0 | 0 | 0 | 0 | 0 | 0 |

| Administrative Unit, Location and Community | Population | | | Employed | | | Household Work | | | Looking for Work | | | Do not Work | | |
|--|--------------|--------------|--------------|-------------|-------------|-------------|----------------|------------|-------------|------------------|------------|------------|--------------|-------------|-------------|
| | Total | Male | Female | Total | Male | Female | Total | Male | Female | Total | Male | Female | Total | Male | Female |
| 1 | 2 | 3 | 4 | 5 | 6 | 7 | 8 | 9 | 10 | 11 | 12 | 13 | 14 | 15 | 16 |
| Adra* | 3808 | 1860 | 1948 | 1184 | 999 | 185 | 1151 | 67 | 1084 | 100 | 54 | 46 | 1373 | 740 | 633 |
| Pashchim Adra | 1541 | 747 | 794 | 475 | 410 | 65 | 462 | 11 | 451 | 24 | 15 | 9 | 580 | 311 | 269 |
| Purba Adra | 2267 | 1113 | 1154 | 709 | 589 | 120 | 689 | 56 | 633 | 76 | 39 | 37 | 793 | 429 | 364 |
| Araz Bagdia* | 205 | 108 | 97 | 70 | 62 | 8 | 68 | 7 | 61 | 10 | 6 | 4 | 57 | 33 | 24 |
| Baghadoba (Part)* | 4359 | 2105 | 2254 | 1312 | 1131 | 181 | 1371 | 81 | 1290 | 86 | 61 | 25 | 1590 | 832 | 758 |
| Alairpar | 1105 | 538 | 567 | 299 | 269 | 30 | 346 | 0 | 346 | 36 | 27 | 9 | 424 | 242 | 182 |
| Dakkhin Baghadoba | 2448 | 1180 | 1268 | 808 | 694 | 114 | 740 | 32 | 708 | 34 | 22 | 12 | 866 | 432 | 434 |
| Namabanda Baghadoba | 806 | 387 | 419 | 205 | 168 | 37 | 285 | 49 | 236 | 16 | 12 | 4 | 300 | 158 | 142 |
| Baluata* | 732 | 346 | 386 | 213 | 192 | 21 | 243 | 3 | 240 | 9 | 6 | 3 | 267 | 145 | 122 |
| Changdaria* | 537 | 258 | 279 | 173 | 150 | 23 | 145 | 0 | 145 | 11 | 8 | 3 | 208 | 100 | 108 |
| Dosra Baluata* | 208 | 96 | 112 | 64 | 55 | 9 | 70 | 6 | 64 | 11 | 4 | 7 | 63 | 31 | 32 |
| Girda* | 445 | 219 | 226 | 133 | 113 | 20 | 144 | 3 | 141 | 8 | 7 | 1 | 160 | 96 | 64 |
| Gojamanika* | 1211 | 556 | 655 | 354 | 312 | 42 | 426 | 32 | 394 | 43 | 26 | 17 | 388 | 186 | 202 |
| Gojamanika (Part) | 1211 | 556 | 655 | 354 | 312 | 42 | 426 | 32 | 394 | 43 | 26 | 17 | 388 | 186 | 202 |
| Melandaha (Part)* | 1435 | 708 | 727 | 415 | 355 | 60 | 407 | 16 | 391 | 11 | 10 | 1 | 602 | 327 | 275 |
| Melandaha | 1435 | 708 | 727 | 415 | 355 | 60 | 407 | 16 | 391 | 11 | 10 | 1 | 602 | 327 | 275 |
| Melandaha Naoghata* | 774 | 384 | 390 | 284 | 240 | 44 | 226 | 6 | 220 | 0 | 0 | 0 | 264 | 138 | 126 |
| Tegharia* | 714 | 335 | 379 | 217 | 203 | 14 | 247 | 8 | 239 | 16 | 13 | 3 | 234 | 111 | 123 |
| Thuri* | 5521 | 2663 | 2858 | 1817 | 1557 | 260 | 1693 | 62 | 1631 | 113 | 77 | 36 | 1898 | 967 | 931 |
| Kuabaid | 685 | 329 | 356 | 222 | 199 | 23 | 207 | 0 | 207 | 13 | 9 | 4 | 243 | 121 | 122 |
| Kuchiamara | 577 | 288 | 289 | 190 | 164 | 26 | 172 | 1 | 171 | 12 | 11 | 1 | 203 | 112 | 91 |
| Pashchim Thuri | 912 | 454 | 458 | 294 | 254 | 40 | 242 | 1 | 241 | 7 | 6 | 1 | 369 | 193 | 176 |
| Purba Thuri | 854 | 409 | 445 | 281 | 244 | 37 | 254 | 1 | 253 | 22 | 16 | 6 | 297 | 148 | 149 |
| Tankipara | 2167 | 1022 | 1145 | 707 | 590 | 117 | 722 | 58 | 664 | 41 | 22 | 19 | 697 | 352 | 345 |
| Zogalganj | 326 | 161 | 165 | 123 | 106 | 17 | 96 | 1 | 95 | 18 | 13 | 5 | 89 | 41 | 48 |
| Char Banipakuria Union | 31513 | 15068 | 16445 | 9321 | 8106 | 1215 | 9786 | 556 | 9230 | 579 | 348 | 231 | 11827 | 6058 | 5769 |
| Rural | 31513 | 15068 | 16445 | 9321 | 8106 | 1215 | 9786 | 556 | 9230 | 579 | 348 | 231 | 11827 | 6058 | 5769 |
| Urban | 0 | 0 | 0 | 0 | 0 | 0 | 0 | 0 | 0 | 0 | 0 | 0 | 0 | 0 | 0 |
| Atabari* | 790 | 376 | 414 | 224 | 189 | 35 | 221 | 2 | 219 | 27 | 17 | 10 | 318 | 168 | 150 |
| Bakai* | 1460 | 679 | 781 | 445 | 403 | 42 | 520 | 26 | 494 | 16 | 10 | 6 | 479 | 240 | 239 |
| Bhabanipur* | 222 | 104 | 118 | 66 | 59 | 7 | 73 | 0 | 73 | 1 | 0 | 1 | 82 | 45 | 37 |
| Bhabki* | 3822 | 1835 | 1987 | 1237 | 1098 | 139 | 1129 | 20 | 1109 | 144 | 79 | 65 | 1312 | 638 | 674 |
| Bhangunidanga* | 690 | 331 | 359 | 209 | 188 | 21 | 213 | 1 | 212 | 17 | 9 | 8 | 251 | 133 | 118 |
| Char Banipakuria* | 10820 | 5194 | 5626 | 3109 | 2704 | 405 | 3261 | 155 | 3106 | 172 | 99 | 73 | 4278 | 2236 | 2042 |
| Betmari | 2793 | 1334 | 1459 | 827 | 755 | 72 | 928 | 23 | 905 | 11 | 7 | 4 | 1027 | 549 | 478 |
| Char Palisha Madhyapara | 2916 | 1405 | 1511 | 835 | 687 | 148 | 795 | 46 | 749 | 25 | 21 | 4 | 1261 | 651 | 610 |
| Char Palisha Purbapara | 2634 | 1246 | 1388 | 703 | 616 | 87 | 789 | 52 | 737 | 101 | 42 | 59 | 1041 | 536 | 505 |
| Char Palisha Uttarpara | 2477 | 1209 | 1268 | 744 | 646 | 98 | 749 | 34 | 715 | 35 | 29 | 6 | 949 | 500 | 449 |
| Char Chandra (Part)* | 3143 | 1523 | 1620 | 915 | 814 | 101 | 1040 | 95 | 945 | 39 | 26 | 13 | 1149 | 588 | 561 |
| Madhyerchar | 3143 | 1523 | 1620 | 915 | 814 | 101 | 1040 | 95 | 945 | 39 | 26 | 13 | 1149 | 588 | 561 |
| Harinapai* | 1223 | 569 | 654 | 354 | 306 | 48 | 415 | 27 | 388 | 13 | 8 | 5 | 441 | 228 | 213 |
| Mahiramkul* | 2054 | 972 | 1082 | 585 | 482 | 103 | 617 | 49 | 568 | 39 | 31 | 8 | 813 | 410 | 403 |
| Randhunigachha* | 869 | 414 | 455 | 264 | 231 | 33 | 261 | 1 | 260 | 12 | 7 | 5 | 332 | 175 | 157 |
| Rayerbakai* | 2263 | 1062 | 1201 | 593 | 514 | 79 | 807 | 118 | 689 | 48 | 26 | 22 | 815 | 404 | 411 |
| Shihata* | 2625 | 1284 | 1341 | 874 | 719 | 155 | 733 | 36 | 697 | 19 | 16 | 3 | 999 | 513 | 486 |
| Shihuri* | 1532 | 725 | 807 | 446 | 399 | 47 | 496 | 26 | 470 | 32 | 20 | 12 | 558 | 280 | 278 |
| Durmut Union | 22385 | 11015 | 11370 | 7365 | 6288 | 1077 | 6554 | 331 | 6223 | 460 | 288 | 172 | 8006 | 4108 | 3898 |
| Rural | 21666 | 10651 | 11015 | 7107 | 6070 | 1037 | 6340 | 331 | 6009 | 453 | 284 | 169 | 7766 | 3966 | 3800 |
| Urban | 719 | 364 | 355 | 258 | 218 | 40 | 214 | 0 | 214 | 7 | 4 | 3 | 240 | 142 | 98 |
| Ambaria* | 2162 | 1060 | 1102 | 710 | 617 | 93 | 677 | 26 | 651 | 64 | 45 | 19 | 711 | 372 | 339 |
| Baherchar* | 719 | 364 | 355 | 258 | 218 | 40 | 214 | 0 | 214 | 7 | 4 | 3 | 240 | 142 | 98 |
| Char Pangshi* | 503 | 270 | 233 | 177 | 162 | 15 | 154 | 3 | 151 | 5 | 2 | 3 | 167 | 103 | 64 |
| Digar Kalabadha (1st Khandal)* | 247 | 122 | 125 | 89 | 75 | 14 | 69 | 2 | 67 | 12 | 5 | 7 | 77 | 40 | 37 |
| Digar Kalabadha (1st Part) | 247 | 122 | 125 | 89 | 75 | 14 | 69 | 2 | 67 | 12 | 5 | 7 | 77 | 40 | 37 |
| Durmut* | 3236 | 1584 | 1652 | 1116 | 960 | 156 | 999 | 49 | 950 | 42 | 32 | 10 | 1079 | 543 | 536 |
| Gokulerpara* | 256 | 133 | 123 | 89 | 75 | 14 | 78 | 0 | 78 | 1 | 1 | 0 | 88 | 57 | 31 |
| Hamla* | 1547 | 744 | 803 | 484 | 351 | 133 | 264 | 24 | 240 | 9 | 7 | 2 | 790 | 362 | 428 |
| Hatija* | 2631 | 1305 | 1326 | 838 | 753 | 85 | 865 | 51 | 814 | 63 | 25 | 38 | 865 | 476 | 389 |
| Bir Hatija | 1386 | 701 | 685 | 490 | 435 | 55 | 420 | 16 | 404 | 50 | 16 | 34 | 426 | 234 | 192 |
| Char Hatija | 1245 | 604 | 641 | 348 | 318 | 30 | 445 | 35 | 410 | 13 | 9 | 4 | 439 | 242 | 197 |
| Jangalia* | 1368 | 643 | 725 | 415 | 355 | 60 | 417 | 3 | 414 | 33 | 32 | 1 | 503 | 253 | 250 |
| Kalabadha* | 1056 | 501 | 555 | 326 | 278 | 48 | 314 | 6 | 308 | 42 | 29 | 13 | 374 | 188 | 186 |

| Administrative Unit, Location and Community | Population | | | Employed | | | Household Work | | | Looking for Work | | | Do not Work | | |
|--|--------------|--------------|--------------|-------------|-------------|-------------|----------------|-------------|--------------|------------------|------------|------------|--------------|-------------|-------------|
| | Total | Male | Female | Total | Male | Female | Total | Male | Female | Total | Male | Female | Total | Male | Female |
| 1 | 2 | 3 | 4 | 5 | 6 | 7 | 8 | 9 | 10 | 11 | 12 | 13 | 14 | 15 | 16 |
| Khudiarkanda* | 1670 | 834 | 836 | 560 | 458 | 102 | 532 | 75 | 457 | 32 | 25 | 7 | 546 | 276 | 270 |
| Khudiarkanda | 1670 | 834 | 836 | 560 | 458 | 102 | 532 | 75 | 457 | 32 | 25 | 7 | 546 | 276 | 270 |
| Ruknai* | 2573 | 1292 | 1281 | 848 | 729 | 119 | 742 | 40 | 702 | 68 | 26 | 42 | 915 | 497 | 418 |
| Sindura Fasal* | 571 | 269 | 302 | 178 | 139 | 39 | 167 | 31 | 136 | 19 | 15 | 4 | 207 | 84 | 123 |
| Sitanirband* | 513 | 252 | 261 | 179 | 155 | 24 | 141 | 6 | 135 | 5 | 3 | 2 | 188 | 88 | 100 |
| Sultankhali* | 1122 | 559 | 563 | 377 | 337 | 40 | 347 | 4 | 343 | 8 | 7 | 1 | 390 | 211 | 179 |
| Surulia* | 2211 | 1083 | 1128 | 721 | 626 | 95 | 574 | 11 | 563 | 50 | 30 | 20 | 866 | 416 | 450 |
| Fulkocho Union | 10048 | 4716 | 5332 | 2961 | 2471 | 490 | 3168 | 259 | 2909 | 232 | 142 | 90 | 3687 | 1844 | 1843 |
| Rural | 10048 | 4716 | 5332 | 2961 | 2471 | 490 | 3168 | 259 | 2909 | 232 | 142 | 90 | 3687 | 1844 | 1843 |
| Urban | 0 | 0 | 0 | 0 | 0 | 0 | 0 | 0 | 0 | 0 | 0 | 0 | 0 | 0 | 0 |
| Char Adiarpara* | 622 | 293 | 329 | 182 | 165 | 17 | 197 | 1 | 196 | 7 | 5 | 2 | 236 | 122 | 114 |
| Jatiar Para | 622 | 293 | 329 | 182 | 165 | 17 | 197 | 1 | 196 | 7 | 5 | 2 | 236 | 122 | 114 |
| Fulkocho* | 3223 | 1495 | 1728 | 911 | 778 | 133 | 1070 | 111 | 959 | 82 | 46 | 36 | 1160 | 560 | 600 |
| Deberchhara | 579 | 251 | 328 | 131 | 114 | 17 | 248 | 49 | 199 | 6 | 4 | 2 | 194 | 84 | 110 |
| Fulkocho | 2215 | 1046 | 1169 | 631 | 555 | 76 | 735 | 56 | 679 | 49 | 28 | 21 | 800 | 407 | 393 |
| Kamalabari | 429 | 198 | 231 | 149 | 109 | 40 | 87 | 6 | 81 | 27 | 14 | 13 | 166 | 69 | 97 |
| Konamalanca (Part)* | 1081 | 525 | 556 | 355 | 290 | 65 | 281 | 13 | 268 | 12 | 11 | 1 | 433 | 211 | 222 |
| Paharipatal* | 148 | 58 | 90 | 24 | 24 | 0 | 67 | 13 | 54 | 0 | 0 | 0 | 57 | 21 | 36 |
| Rajapur* | 583 | 258 | 325 | 260 | 151 | 109 | 97 | 0 | 97 | 10 | 5 | 5 | 216 | 102 | 114 |
| Rekhirpara* | 1905 | 897 | 1008 | 503 | 431 | 72 | 671 | 85 | 586 | 70 | 43 | 27 | 661 | 338 | 323 |
| Telipara* | 2486 | 1190 | 1296 | 726 | 632 | 94 | 785 | 36 | 749 | 51 | 32 | 19 | 924 | 490 | 434 |
| Ghosherpara Union | 32742 | 15682 | 17060 | 9185 | 7966 | 1219 | 11296 | 1159 | 10137 | 650 | 431 | 219 | 11611 | 6126 | 5485 |
| Rural | 32742 | 15682 | 17060 | 9185 | 7966 | 1219 | 11296 | 1159 | 10137 | 650 | 431 | 219 | 11611 | 6126 | 5485 |
| Urban | 0 | 0 | 0 | 0 | 0 | 0 | 0 | 0 | 0 | 0 | 0 | 0 | 0 | 0 | 0 |
| Amirti* | 2662 | 1297 | 1365 | 851 | 758 | 93 | 803 | 11 | 792 | 83 | 62 | 21 | 925 | 466 | 459 |
| Bade Palashtala* | 443 | 195 | 248 | 121 | 105 | 16 | 168 | 21 | 147 | 0 | 0 | 0 | 154 | 69 | 85 |
| Bagbari* | 4357 | 2076 | 2281 | 1241 | 1080 | 161 | 1481 | 145 | 1336 | 66 | 44 | 22 | 1569 | 807 | 762 |
| Bagbari | 316 | 136 | 180 | 86 | 80 | 6 | 110 | 2 | 108 | 5 | 2 | 3 | 115 | 52 | 63 |
| Char Bagbari | 572 | 268 | 304 | 141 | 110 | 31 | 212 | 51 | 161 | 30 | 18 | 12 | 189 | 89 | 100 |
| Dakkhin Bagbari | 689 | 336 | 353 | 209 | 186 | 23 | 230 | 22 | 208 | 9 | 9 | 0 | 241 | 119 | 122 |
| Maishkail | 1351 | 657 | 694 | 404 | 359 | 45 | 448 | 21 | 427 | 10 | 7 | 3 | 489 | 270 | 219 |
| Taraf Ray | 630 | 304 | 326 | 195 | 166 | 29 | 180 | 9 | 171 | 8 | 7 | 1 | 247 | 122 | 125 |
| Top Bagbari | 799 | 375 | 424 | 206 | 179 | 27 | 301 | 40 | 261 | 4 | 1 | 3 | 288 | 155 | 133 |
| Banda Kandarpara* | 629 | 292 | 337 | 158 | 142 | 16 | 225 | 28 | 197 | 30 | 15 | 15 | 216 | 107 | 109 |
| Bangshi Beltail* | 2016 | 1051 | 965 | 628 | 551 | 77 | 580 | 15 | 565 | 40 | 32 | 8 | 768 | 453 | 315 |
| Bir Bangshi | 753 | 412 | 341 | 211 | 187 | 24 | 195 | 2 | 193 | 15 | 13 | 2 | 332 | 210 | 122 |
| Char Bangshi | 1263 | 639 | 624 | 417 | 364 | 53 | 385 | 13 | 372 | 25 | 19 | 6 | 436 | 243 | 193 |
| Beltail Khayerpara* | 1285 | 636 | 649 | 379 | 348 | 31 | 478 | 52 | 426 | 26 | 19 | 7 | 402 | 217 | 185 |
| Charalkandi* | 1008 | 486 | 522 | 346 | 293 | 53 | 309 | 1 | 308 | 30 | 21 | 9 | 323 | 171 | 152 |
| Chhabilapur* | 5048 | 2431 | 2617 | 1405 | 1243 | 162 | 1737 | 118 | 1619 | 83 | 58 | 25 | 1823 | 1012 | 811 |
| Akandapara | 658 | 301 | 357 | 184 | 156 | 28 | 200 | 2 | 198 | 34 | 20 | 14 | 240 | 123 | 117 |
| Dakkhin Chhabilapur | 676 | 303 | 373 | 169 | 150 | 19 | 238 | 20 | 218 | 9 | 5 | 4 | 260 | 128 | 132 |
| Pashchim Chhabilapur | 745 | 337 | 408 | 188 | 167 | 21 | 291 | 19 | 272 | 16 | 12 | 4 | 250 | 139 | 111 |
| Purba Chhabilapur | 2343 | 1175 | 1168 | 686 | 614 | 72 | 789 | 60 | 729 | 23 | 20 | 3 | 845 | 481 | 364 |
| Uttar Chhabilapur | 626 | 315 | 311 | 178 | 156 | 22 | 219 | 17 | 202 | 1 | 1 | 0 | 228 | 141 | 87 |
| Ghosherpara* | 6739 | 3178 | 3561 | 1632 | 1401 | 231 | 2655 | 509 | 2146 | 68 | 43 | 25 | 2384 | 1225 | 1159 |
| Bir Ghosherpara | 2798 | 1329 | 1469 | 711 | 601 | 110 | 1000 | 158 | 842 | 14 | 8 | 6 | 1073 | 562 | 511 |
| Char Ghosherpara | 3941 | 1849 | 2092 | 921 | 800 | 121 | 1655 | 351 | 1304 | 54 | 35 | 19 | 1311 | 663 | 648 |
| Kahetpara* | 1050 | 513 | 537 | 231 | 195 | 36 | 490 | 134 | 356 | 65 | 41 | 24 | 264 | 143 | 121 |
| Nagerpara* | 751 | 370 | 381 | 183 | 167 | 16 | 280 | 32 | 248 | 34 | 20 | 14 | 254 | 151 | 103 |
| Pathanpara* | 2415 | 1147 | 1268 | 778 | 657 | 121 | 746 | 13 | 733 | 18 | 15 | 3 | 873 | 462 | 411 |
| Saguna* | 4339 | 2010 | 2329 | 1232 | 1026 | 206 | 1344 | 80 | 1264 | 107 | 61 | 46 | 1656 | 843 | 813 |
| Bir Saguna | 1362 | 625 | 737 | 380 | 297 | 83 | 437 | 49 | 388 | 49 | 25 | 24 | 496 | 254 | 242 |
| Char Saguna | 2977 | 1385 | 1592 | 852 | 729 | 123 | 907 | 31 | 876 | 58 | 36 | 22 | 1160 | 589 | 571 |
| Jhawgara Union | 27570 | 13182 | 14388 | 8240 | 7004 | 1236 | 8696 | 655 | 8041 | 782 | 533 | 249 | 9852 | 4990 | 4862 |
| Rural | 27570 | 13182 | 14388 | 8240 | 7004 | 1236 | 8696 | 655 | 8041 | 782 | 533 | 249 | 9852 | 4990 | 4862 |
| Urban | 0 | 0 | 0 | 0 | 0 | 0 | 0 | 0 | 0 | 0 | 0 | 0 | 0 | 0 | 0 |
| Bhatrabari* | 169 | 86 | 83 | 44 | 38 | 6 | 65 | 11 | 54 | 3 | 3 | 0 | 57 | 34 | 23 |
| Chanderbanda* | 525 | 262 | 263 | 173 | 153 | 20 | 170 | 5 | 165 | 6 | 3 | 3 | 176 | 101 | 75 |
| Dularbari* | 105 | 52 | 53 | 29 | 27 | 2 | 36 | 3 | 33 | 0 | 0 | 0 | 40 | 22 | 18 |
| Gutia* | 101 | 43 | 58 | 37 | 30 | 7 | 12 | 0 | 12 | 8 | 2 | 6 | 44 | 11 | 33 |
| Indrabari* | 3024 | 1421 | 1603 | 738 | 644 | 94 | 1083 | 165 | 918 | 158 | 106 | 52 | 1045 | 506 | 539 |

| Administrative Unit, Location and Community | Population | | | Employed | | | Household Work | | | Looking for Work | | | Do not Work | | |
|--|--------------|--------------|--------------|--------------|-------------|-------------|----------------|------------|--------------|------------------|------------|------------|--------------|-------------|-------------|
| | Total | Male | Female | Total | Male | Female | Total | Male | Female | Total | Male | Female | Total | Male | Female |
| 1 | 2 | 3 | 4 | 5 | 6 | 7 | 8 | 9 | 10 | 11 | 12 | 13 | 14 | 15 | 16 |
| Pashchimpara | 1980 | 917 | 1063 | 441 | 378 | 63 | 734 | 132 | 602 | 131 | 86 | 45 | 674 | 321 | 353 |
| Purbapara | 1044 | 504 | 540 | 297 | 266 | 31 | 349 | 33 | 316 | 27 | 20 | 7 | 371 | 185 | 186 |
| Jhawgara* | 5769 | 2766 | 3003 | 1729 | 1484 | 245 | 1826 | 100 | 1726 | 124 | 99 | 25 | 2090 | 1083 | 1007 |
| Daherpara | 1522 | 724 | 798 | 466 | 387 | 79 | 491 | 36 | 455 | 11 | 8 | 3 | 554 | 293 | 261 |
| Dakkhin Jhawgara | 1622 | 758 | 864 | 494 | 429 | 65 | 512 | 12 | 500 | 15 | 11 | 4 | 601 | 306 | 295 |
| Pashchim Jhawgara | 1175 | 583 | 592 | 356 | 311 | 45 | 372 | 4 | 368 | 65 | 58 | 7 | 382 | 210 | 172 |
| Purba Jhawgara | 1450 | 701 | 749 | 413 | 357 | 56 | 451 | 48 | 403 | 33 | 22 | 11 | 553 | 274 | 279 |
| Kapashatia* | 3562 | 1722 | 1840 | 1012 | 869 | 143 | 970 | 18 | 952 | 101 | 72 | 29 | 1479 | 763 | 716 |
| Manki* | 1741 | 828 | 913 | 536 | 482 | 54 | 567 | 27 | 540 | 56 | 30 | 26 | 582 | 289 | 293 |
| Pairbari* | 1368 | 654 | 714 | 417 | 351 | 66 | 431 | 38 | 393 | 28 | 15 | 13 | 492 | 250 | 242 |
| Natun Pairbari | 412 | 200 | 212 | 137 | 118 | 19 | 133 | 6 | 127 | 0 | 0 | 0 | 142 | 76 | 66 |
| Pairbari | 956 | 454 | 502 | 280 | 233 | 47 | 298 | 32 | 266 | 28 | 15 | 13 | 350 | 174 | 176 |
| Relai Palashtala* | 1706 | 801 | 905 | 519 | 454 | 65 | 614 | 55 | 559 | 58 | 21 | 37 | 515 | 271 | 244 |
| Ruhili* | 2196 | 1037 | 1159 | 787 | 565 | 222 | 496 | 33 | 463 | 71 | 52 | 19 | 842 | 387 | 455 |
| Sheikhsadi* | 4341 | 2081 | 2260 | 1385 | 1174 | 211 | 1349 | 69 | 1280 | 92 | 72 | 20 | 1515 | 766 | 749 |
| Sheikhsadi | 2459 | 1174 | 1285 | 830 | 679 | 151 | 747 | 39 | 708 | 50 | 45 | 5 | 832 | 411 | 421 |
| Sheikhsadi Natunpara | 1181 | 559 | 622 | 369 | 322 | 47 | 365 | 2 | 363 | 28 | 16 | 12 | 419 | 219 | 200 |
| Tupkarchar | 701 | 348 | 353 | 186 | 173 | 13 | 237 | 28 | 209 | 14 | 11 | 3 | 264 | 136 | 128 |
| Tagarchar* | 2963 | 1429 | 1534 | 834 | 733 | 101 | 1077 | 131 | 946 | 77 | 58 | 19 | 975 | 507 | 468 |
| Kulia Union | 23160 | 10936 | 12224 | 6843 | 5741 | 1102 | 7007 | 376 | 6631 | 315 | 229 | 86 | 8995 | 4590 | 4405 |
| Rural | 20481 | 9673 | 10808 | 6008 | 5002 | 1006 | 6138 | 347 | 5791 | 256 | 186 | 70 | 8079 | 4138 | 3941 |
| Urban | 2679 | 1263 | 1416 | 835 | 739 | 96 | 869 | 29 | 840 | 59 | 43 | 16 | 916 | 452 | 464 |
| Ballabhpur* | 828 | 382 | 446 | 238 | 200 | 38 | 241 | 5 | 236 | 2 | 2 | 0 | 347 | 175 | 172 |
| Bhaluka* | 1768 | 851 | 917 | 515 | 453 | 62 | 606 | 35 | 571 | 8 | 7 | 1 | 639 | 356 | 283 |
| Chinitola* | 2180 | 1050 | 1130 | 604 | 517 | 87 | 727 | 82 | 645 | 46 | 29 | 17 | 803 | 422 | 381 |
| Chinitola | 1675 | 802 | 873 | 461 | 385 | 76 | 563 | 69 | 494 | 15 | 13 | 2 | 636 | 335 | 301 |
| Pirgachha | 505 | 248 | 257 | 143 | 132 | 11 | 164 | 13 | 151 | 31 | 16 | 15 | 167 | 87 | 80 |
| Daudkura* | 365 | 152 | 213 | 86 | 74 | 12 | 139 | 9 | 130 | 4 | 4 | 0 | 136 | 65 | 71 |
| Dephlapara* | 438 | 200 | 238 | 135 | 122 | 13 | 170 | 13 | 157 | 2 | 2 | 0 | 131 | 63 | 68 |
| Kangal Kursha* | 1764 | 813 | 951 | 545 | 428 | 117 | 480 | 12 | 468 | 10 | 8 | 2 | 729 | 365 | 364 |
| Dhalir Bhita | 482 | 233 | 249 | 158 | 98 | 60 | 59 | 1 | 58 | 0 | 0 | 0 | 265 | 134 | 131 |
| Kangal Kursha | 1282 | 580 | 702 | 387 | 330 | 57 | 421 | 11 | 410 | 10 | 8 | 2 | 464 | 231 | 233 |
| Kulia* | 3351 | 1566 | 1785 | 975 | 840 | 135 | 1021 | 19 | 1002 | 61 | 40 | 21 | 1294 | 667 | 627 |
| Pacha Bahala* | 2969 | 1410 | 1559 | 906 | 789 | 117 | 905 | 30 | 875 | 46 | 32 | 14 | 1112 | 559 | 553 |
| Pacha Bahala | 2390 | 1149 | 1241 | 761 | 681 | 80 | 812 | 30 | 782 | 30 | 18 | 12 | 787 | 420 | 367 |
| Puglipara | 579 | 261 | 318 | 145 | 108 | 37 | 93 | 0 | 93 | 16 | 14 | 2 | 325 | 139 | 186 |
| Sadipaiti* | 2867 | 1333 | 1534 | 786 | 675 | 111 | 958 | 69 | 889 | 13 | 12 | 1 | 1110 | 577 | 533 |
| Sadipati (Part-1) | 2867 | 1333 | 1534 | 786 | 675 | 111 | 958 | 69 | 889 | 13 | 12 | 1 | 1110 | 577 | 533 |
| Sadipati (2nd Portion)* | 714 | 353 | 361 | 242 | 186 | 56 | 114 | 5 | 109 | 2 | 2 | 0 | 356 | 160 | 196 |
| Sadipati (2nd Part) | 714 | 353 | 361 | 242 | 186 | 56 | 114 | 5 | 109 | 2 | 2 | 0 | 356 | 160 | 196 |
| Tanki* | 2679 | 1263 | 1416 | 835 | 739 | 96 | 869 | 29 | 840 | 59 | 43 | 16 | 916 | 452 | 464 |
| Daudpur | 465 | 223 | 242 | 158 | 145 | 13 | 150 | 3 | 147 | 2 | 2 | 0 | 155 | 73 | 82 |
| Nayapara | 392 | 165 | 227 | 107 | 100 | 7 | 141 | 0 | 141 | 2 | 2 | 0 | 142 | 63 | 79 |
| Paragali | 362 | 172 | 190 | 110 | 99 | 11 | 125 | 10 | 115 | 34 | 18 | 16 | 93 | 45 | 48 |
| Ramarpara | 376 | 191 | 185 | 125 | 113 | 12 | 108 | 0 | 108 | 3 | 3 | 0 | 140 | 75 | 65 |
| Tanaki | 1084 | 512 | 572 | 335 | 282 | 53 | 345 | 16 | 329 | 18 | 18 | 0 | 386 | 196 | 190 |
| Tarakandi* | 1349 | 651 | 698 | 476 | 363 | 113 | 386 | 30 | 356 | 4 | 3 | 1 | 483 | 255 | 228 |
| Tegharia* | 1888 | 912 | 976 | 500 | 355 | 145 | 391 | 38 | 353 | 58 | 45 | 13 | 939 | 474 | 465 |
| Mahmudpur Union | 39097 | 18787 | 20310 | 11734 | 9818 | 1916 | 12068 | 780 | 11288 | 560 | 432 | 128 | 14735 | 7757 | 6978 |
| Rural | 39097 | 18787 | 20310 | 11734 | 9818 | 1916 | 12068 | 780 | 11288 | 560 | 432 | 128 | 14735 | 7757 | 6978 |
| Urban | 0 | 0 | 0 | 0 | 0 | 0 | 0 | 0 | 0 | 0 | 0 | 0 | 0 | 0 | 0 |
| Banda Elangi* | 547 | 282 | 265 | 200 | 179 | 21 | 157 | 0 | 157 | 0 | 0 | 0 | 190 | 103 | 87 |
| Banda Elengi | 547 | 282 | 265 | 200 | 179 | 21 | 157 | 0 | 157 | 0 | 0 | 0 | 190 | 103 | 87 |
| Baniabari* | 3361 | 1616 | 1745 | 1011 | 880 | 131 | 1053 | 11 | 1042 | 40 | 33 | 7 | 1257 | 692 | 565 |
| Imampur* | 1649 | 792 | 857 | 456 | 402 | 54 | 544 | 31 | 513 | 7 | 7 | 0 | 642 | 352 | 290 |
| Khabuli* | 1704 | 814 | 890 | 488 | 422 | 66 | 578 | 64 | 514 | 26 | 18 | 8 | 612 | 310 | 302 |
| Khasimara* | 4189 | 1942 | 2247 | 1190 | 1038 | 152 | 1475 | 101 | 1374 | 113 | 87 | 26 | 1411 | 716 | 695 |
| Khasimara | 2189 | 1007 | 1182 | 616 | 564 | 52 | 799 | 44 | 755 | 55 | 38 | 17 | 719 | 361 | 358 |
| Purarchar | 839 | 419 | 420 | 281 | 208 | 73 | 222 | 14 | 208 | 47 | 42 | 5 | 289 | 155 | 134 |
| Putiapara | 1161 | 516 | 645 | 293 | 266 | 27 | 454 | 43 | 411 | 11 | 7 | 4 | 403 | 200 | 203 |
| Mahmudpur* | 18577 | 8920 | 9657 | 5306 | 4552 | 754 | 5717 | 308 | 5409 | 264 | 202 | 62 | 7290 | 3858 | 3432 |
| Abaria | 2016 | 948 | 1068 | 538 | 461 | 77 | 654 | 35 | 619 | 35 | 25 | 10 | 789 | 427 | 362 |

| Administrative Unit, Location and Community | Population | | | Employed | | | Household Work | | | Looking for Work | | | Do not Work | | |
|--|--------------|--------------|--------------|-------------|-------------|-------------|----------------|------------|-------------|------------------|------------|------------|-------------|-------------|-------------|
| | Total | Male | Female | Total | Male | Female | Total | Male | Female | Total | Male | Female | Total | Male | Female |
| 1 | 2 | 3 | 4 | 5 | 6 | 7 | 8 | 9 | 10 | 11 | 12 | 13 | 14 | 15 | 16 |
| Banabandha | 589 | 298 | 291 | 192 | 168 | 24 | 170 | 0 | 170 | 2 | 2 | 0 | 225 | 128 | 97 |
| Char Mahmudpur | 4448 | 2151 | 2297 | 1312 | 1147 | 165 | 1403 | 77 | 1326 | 40 | 31 | 9 | 1693 | 896 | 797 |
| Gobindi | 3384 | 1626 | 1758 | 872 | 682 | 190 | 920 | 113 | 807 | 75 | 63 | 12 | 1517 | 768 | 749 |
| Kezaikata | 4348 | 2056 | 2292 | 1311 | 1171 | 140 | 1375 | 3 | 1372 | 56 | 42 | 14 | 1606 | 840 | 766 |
| Mahmudpur | 2049 | 1002 | 1047 | 636 | 544 | 92 | 623 | 40 | 583 | 32 | 25 | 7 | 758 | 393 | 365 |
| Nalsia | 1743 | 839 | 904 | 445 | 379 | 66 | 572 | 40 | 532 | 24 | 14 | 10 | 702 | 406 | 296 |
| Nanglapara Baga* | 530 | 249 | 281 | 140 | 127 | 13 | 199 | 23 | 176 | 7 | 3 | 4 | 184 | 96 | 88 |
| Payla* | 8540 | 4172 | 4368 | 2943 | 2218 | 725 | 2345 | 242 | 2103 | 103 | 82 | 21 | 3149 | 1630 | 1519 |
| Ag Payla | 3081 | 1487 | 1594 | 1080 | 812 | 268 | 925 | 92 | 833 | 40 | 32 | 8 | 1036 | 551 | 485 |
| Charaldar | 947 | 477 | 470 | 500 | 347 | 153 | 235 | 4 | 231 | 3 | 3 | 0 | 209 | 123 | 86 |
| Pachh Payla | 3709 | 1806 | 1903 | 1126 | 858 | 268 | 915 | 123 | 792 | 54 | 41 | 13 | 1614 | 784 | 830 |
| Roknaipara | 803 | 402 | 401 | 237 | 201 | 36 | 270 | 23 | 247 | 6 | 6 | 0 | 290 | 172 | 118 |
| Nangla Union | 22877 | 11044 | 11833 | 7389 | 6389 | 1000 | 7088 | 217 | 6871 | 308 | 245 | 63 | 8092 | 4193 | 3899 |
| Rural | 22877 | 11044 | 11833 | 7389 | 6389 | 1000 | 7088 | 217 | 6871 | 308 | 245 | 63 | 8092 | 4193 | 3899 |
| Urban | 0 | 0 | 0 | 0 | 0 | 0 | 0 | 0 | 0 | 0 | 0 | 0 | 0 | 0 | 0 |
| Banda Rouha* | 2329 | 1132 | 1197 | 781 | 695 | 86 | 748 | 11 | 737 | 24 | 21 | 3 | 776 | 405 | 371 |
| Basudebpur (Part)* | 3510 | 1698 | 1812 | 1237 | 1076 | 161 | 1127 | 36 | 1091 | 17 | 15 | 2 | 1129 | 571 | 558 |
| Basudebpur | 1182 | 567 | 615 | 424 | 377 | 47 | 378 | 4 | 374 | 2 | 2 | 0 | 378 | 184 | 194 |
| Kaurabaid | 977 | 459 | 518 | 336 | 285 | 51 | 331 | 23 | 308 | 4 | 4 | 0 | 306 | 147 | 159 |
| Rupshihata | 1351 | 672 | 679 | 477 | 414 | 63 | 418 | 9 | 409 | 11 | 9 | 2 | 445 | 240 | 205 |
| Bayradanga* | 1257 | 632 | 625 | 442 | 390 | 52 | 386 | 3 | 383 | 9 | 9 | 0 | 420 | 230 | 190 |
| Deulabari* | 3217 | 1527 | 1690 | 1052 | 890 | 162 | 941 | 21 | 920 | 28 | 23 | 5 | 1196 | 593 | 603 |
| Deulabari | 1635 | 750 | 885 | 524 | 455 | 69 | 526 | 9 | 517 | 15 | 12 | 3 | 570 | 274 | 296 |
| Pramanikpara | 694 | 336 | 358 | 230 | 194 | 36 | 217 | 10 | 207 | 3 | 3 | 0 | 244 | 129 | 115 |
| Sardarpara | 888 | 441 | 447 | 298 | 241 | 57 | 198 | 2 | 196 | 10 | 8 | 2 | 382 | 190 | 192 |
| Gobindapur 2nd Khanda* | 5166 | 2504 | 2662 | 1628 | 1438 | 190 | 1726 | 78 | 1648 | 110 | 82 | 28 | 1702 | 906 | 796 |
| Bagurpara | 1332 | 661 | 671 | 456 | 398 | 58 | 418 | 14 | 404 | 52 | 34 | 18 | 406 | 215 | 191 |
| Charaldar | 1531 | 728 | 803 | 441 | 387 | 54 | 525 | 34 | 491 | 24 | 20 | 4 | 541 | 287 | 254 |
| Gobindapur | 1386 | 689 | 697 | 460 | 408 | 52 | 465 | 28 | 437 | 21 | 15 | 6 | 440 | 238 | 202 |
| Majhband Nangla | 917 | 426 | 491 | 271 | 245 | 26 | 318 | 2 | 316 | 13 | 13 | 0 | 315 | 166 | 149 |
| Gobindapur 3rd Khanda* | 1335 | 646 | 689 | 415 | 341 | 74 | 392 | 11 | 381 | 27 | 23 | 4 | 501 | 271 | 230 |
| Gobindapur | 265 | 130 | 135 | 87 | 73 | 14 | 80 | 7 | 73 | 14 | 10 | 4 | 84 | 40 | 44 |
| Kachhmir Tair | 179 | 88 | 91 | 56 | 49 | 7 | 61 | 1 | 60 | 4 | 4 | 0 | 58 | 34 | 24 |
| Natarkura | 891 | 428 | 463 | 272 | 219 | 53 | 251 | 3 | 248 | 9 | 9 | 0 | 359 | 197 | 162 |
| Haripur* | 2827 | 1328 | 1499 | 744 | 627 | 117 | 824 | 39 | 785 | 46 | 38 | 8 | 1213 | 624 | 589 |
| Haripur | 1438 | 685 | 753 | 341 | 289 | 52 | 397 | 28 | 369 | 31 | 27 | 4 | 669 | 341 | 328 |
| Haripur Bhatipara | 377 | 182 | 195 | 116 | 101 | 15 | 115 | 0 | 115 | 7 | 6 | 1 | 139 | 75 | 64 |
| Pathalia | 1012 | 461 | 551 | 287 | 237 | 50 | 312 | 11 | 301 | 8 | 5 | 3 | 405 | 208 | 197 |
| Nangla* | 3236 | 1577 | 1659 | 1090 | 932 | 158 | 944 | 18 | 926 | 47 | 34 | 13 | 1155 | 593 | 562 |
| Munshi Nangla | 2113 | 1004 | 1109 | 703 | 610 | 93 | 636 | 1 | 635 | 15 | 8 | 7 | 759 | 385 | 374 |
| Nalkuri | 780 | 399 | 381 | 275 | 220 | 55 | 199 | 15 | 184 | 20 | 14 | 6 | 286 | 150 | 136 |
| Naya Para | 343 | 174 | 169 | 112 | 102 | 10 | 109 | 2 | 107 | 12 | 12 | 0 | 110 | 58 | 52 |
| Nayanagar Union | 22823 | 10995 | 11828 | 6777 | 5850 | 927 | 6911 | 409 | 6502 | 452 | 305 | 147 | 8683 | 4431 | 4252 |
| Rural | 22823 | 10995 | 11828 | 6777 | 5850 | 927 | 6911 | 409 | 6502 | 452 | 305 | 147 | 8683 | 4431 | 4252 |
| Urban | 0 | 0 | 0 | 0 | 0 | 0 | 0 | 0 | 0 | 0 | 0 | 0 | 0 | 0 | 0 |
| Alokdia 1st Khanda* | 401 | 202 | 199 | 115 | 104 | 11 | 97 | 1 | 96 | 55 | 22 | 33 | 134 | 75 | 59 |
| Alokdia (Part-1) | 401 | 202 | 199 | 115 | 104 | 11 | 97 | 1 | 96 | 55 | 22 | 33 | 134 | 75 | 59 |
| Alokdia 2nd Khanda* | 369 | 178 | 191 | 107 | 99 | 8 | 125 | 3 | 122 | 5 | 4 | 1 | 132 | 72 | 60 |
| Alokdia (Part-2) | 369 | 178 | 191 | 107 | 99 | 8 | 125 | 3 | 122 | 5 | 4 | 1 | 132 | 72 | 60 |
| Bajaraddipara* | 1041 | 488 | 553 | 288 | 242 | 46 | 327 | 37 | 290 | 68 | 42 | 26 | 358 | 167 | 191 |
| Bajarddipara | 1041 | 488 | 553 | 288 | 242 | 46 | 327 | 37 | 290 | 68 | 42 | 26 | 358 | 167 | 191 |
| Banipakuria* | 435 | 205 | 230 | 128 | 116 | 12 | 125 | 1 | 124 | 7 | 5 | 2 | 175 | 83 | 92 |
| Burunga* | 2002 | 944 | 1058 | 570 | 495 | 75 | 723 | 99 | 624 | 42 | 28 | 14 | 667 | 322 | 345 |
| Chhinna* | 186 | 85 | 101 | 60 | 55 | 5 | 63 | 2 | 61 | 0 | 0 | 0 | 63 | 28 | 35 |
| Dagi* | 1595 | 773 | 822 | 509 | 447 | 62 | 497 | 13 | 484 | 10 | 9 | 1 | 579 | 304 | 275 |
| Hat Gobindaganj* | 23 | 9 | 14 | 6 | 6 | 0 | 8 | 0 | 8 | 0 | 0 | 0 | 9 | 3 | 6 |
| Jalalpur (Part)* | 1383 | 693 | 690 | 389 | 342 | 47 | 408 | 10 | 398 | 7 | 6 | 1 | 579 | 335 | 244 |
| Jalalpur | 1383 | 693 | 690 | 389 | 342 | 47 | 408 | 10 | 398 | 7 | 6 | 1 | 579 | 335 | 244 |
| Kacharir Chhara* | 54 | 26 | 28 | 18 | 15 | 3 | 20 | 1 | 19 | 0 | 0 | 0 | 16 | 10 | 6 |
| Kamarerchar* | 3091 | 1500 | 1591 | 833 | 736 | 97 | 973 | 78 | 895 | 40 | 28 | 12 | 1245 | 658 | 587 |
| Kamarerchar (5 No Char) | 3091 | 1500 | 1591 | 833 | 736 | 97 | 973 | 78 | 895 | 40 | 28 | 12 | 1245 | 658 | 587 |
| Lakhipur* | 362 | 180 | 182 | 107 | 92 | 15 | 110 | 9 | 101 | 14 | 9 | 5 | 131 | 70 | 61 |

| Administrative Unit, Location and Community | Population | | | Employed | | | Household Work | | | Looking for Work | | | Do not Work | | |
|--|---------------|---------------|---------------|--------------|--------------|--------------|----------------|-------------|--------------|------------------|-------------|-------------|---------------|--------------|--------------|
| | Total | Male | Female | Total | Male | Female | Total | Male | Female | Total | Male | Female | Total | Male | Female |
| 1 | 2 | 3 | 4 | 5 | 6 | 7 | 8 | 9 | 10 | 11 | 12 | 13 | 14 | 15 | 16 |
| Malancha* | 4081 | 1984 | 2097 | 1244 | 995 | 249 | 867 | 28 | 839 | 51 | 31 | 20 | 1919 | 930 | 989 |
| Mamabhadgana* | 373 | 177 | 196 | 117 | 103 | 14 | 126 | 15 | 111 | 11 | 4 | 7 | 119 | 55 | 64 |
| Megharbari* | 3094 | 1483 | 1611 | 984 | 847 | 137 | 1053 | 93 | 960 | 28 | 25 | 3 | 1029 | 518 | 511 |
| Sadhupur* | 3641 | 1749 | 1892 | 1078 | 974 | 104 | 1182 | 13 | 1169 | 104 | 88 | 16 | 1277 | 674 | 603 |
| Udnapara (2nd Khanda)* | 74 | 39 | 35 | 32 | 26 | 6 | 23 | 0 | 23 | 0 | 0 | 0 | 19 | 13 | 6 |
| Udnapara(Part-2) | 74 | 39 | 35 | 32 | 26 | 6 | 23 | 0 | 23 | 0 | 0 | 0 | 19 | 13 | 6 |
| Udnapara (1st Khanda)* | 465 | 198 | 267 | 140 | 111 | 29 | 141 | 3 | 138 | 9 | 4 | 5 | 175 | 80 | 95 |
| Udnapara (Part-1) | 465 | 198 | 267 | 140 | 111 | 29 | 141 | 3 | 138 | 9 | 4 | 5 | 175 | 80 | 95 |
| Ukhra* | 153 | 82 | 71 | 52 | 45 | 7 | 43 | 3 | 40 | 1 | 0 | 1 | 57 | 34 | 23 |
| Shyampur Union | 15976 | 7950 | 8026 | 4631 | 4080 | 551 | 5025 | 449 | 4576 | 379 | 292 | 87 | 5941 | 3129 | 2812 |
| Rural | 15976 | 7950 | 8026 | 4631 | 4080 | 551 | 5025 | 449 | 4576 | 379 | 292 | 87 | 5941 | 3129 | 2812 |
| Urban | 0 | 0 | 0 | 0 | 0 | 0 | 0 | 0 | 0 | 0 | 0 | 0 | 0 | 0 | 0 |
| Goalinirchar* | 15374 | 7645 | 7729 | 4427 | 3907 | 520 | 4865 | 447 | 4418 | 367 | 281 | 86 | 5715 | 3010 | 2705 |
| Amdanga (Part) | 855 | 414 | 441 | 258 | 212 | 46 | 236 | 25 | 211 | 13 | 7 | 6 | 348 | 170 | 178 |
| Balurchar | 2835 | 1442 | 1393 | 655 | 578 | 77 | 1008 | 235 | 773 | 111 | 86 | 25 | 1061 | 543 | 518 |
| Baulerpara | 652 | 338 | 314 | 226 | 206 | 20 | 204 | 0 | 204 | 4 | 4 | 0 | 218 | 128 | 90 |
| Char Basanta | 1957 | 938 | 1019 | 530 | 448 | 82 | 635 | 72 | 563 | 36 | 30 | 6 | 756 | 388 | 368 |
| Char No.2 | 830 | 419 | 411 | 262 | 235 | 27 | 244 | 1 | 243 | 23 | 18 | 5 | 301 | 165 | 136 |
| Gobindi | 705 | 336 | 369 | 225 | 197 | 28 | 225 | 2 | 223 | 5 | 4 | 1 | 250 | 133 | 117 |
| Kezaikata | 2083 | 1051 | 1032 | 649 | 600 | 49 | 630 | 13 | 617 | 36 | 24 | 12 | 768 | 414 | 354 |
| Shaympur | 2598 | 1299 | 1299 | 839 | 749 | 90 | 784 | 8 | 776 | 45 | 39 | 6 | 930 | 503 | 427 |
| Tupkerchar | 2859 | 1408 | 1451 | 783 | 682 | 101 | 899 | 91 | 808 | 94 | 69 | 25 | 1083 | 566 | 517 |
| Pratapjhagri* | 602 | 305 | 297 | 204 | 173 | 31 | 160 | 2 | 158 | 12 | 11 | 1 | 226 | 119 | 107 |
| Sarishabari Upazila | 313151 | 150277 | 162874 | 90743 | 79017 | 11726 | 103406 | 7976 | 95430 | 5136 | 3805 | 1331 | 113866 | 59479 | 54387 |
| Rural | 250763 | 120381 | 130382 | 73802 | 63747 | 10055 | 83588 | 6612 | 76976 | 4257 | 3187 | 1070 | 89116 | 46835 | 42281 |
| Urban | 62388 | 29896 | 32492 | 16941 | 15270 | 1671 | 19818 | 1364 | 18454 | 879 | 618 | 261 | 24750 | 12644 | 12106 |
| Sarishabari Paurashava | 51007 | 24514 | 26493 | 13597 | 12469 | 1128 | 16135 | 1123 | 15012 | 721 | 495 | 226 | 20554 | 10427 | 10127 |
| Ward No. 01 | 8705 | 4181 | 4524 | 2376 | 2028 | 348 | 2539 | 187 | 2352 | 179 | 103 | 76 | 3611 | 1863 | 1748 |
| Dhanata* | 2647 | 1311 | 1336 | 719 | 585 | 134 | 872 | 126 | 746 | 29 | 22 | 7 | 1027 | 578 | 449 |
| Bir Dhanata | 1241 | 641 | 600 | 453 | 330 | 123 | 265 | 1 | 264 | 12 | 7 | 5 | 511 | 303 | 208 |
| Char Dhanata | 1406 | 670 | 736 | 266 | 255 | 11 | 607 | 125 | 482 | 17 | 15 | 2 | 516 | 275 | 241 |
| Satpoa* | 6058 | 2870 | 3188 | 1657 | 1443 | 214 | 1667 | 61 | 1606 | 150 | 81 | 69 | 2584 | 1285 | 1299 |
| Ward No. 02 | 6692 | 3231 | 3461 | 1942 | 1799 | 143 | 2077 | 70 | 2007 | 106 | 72 | 34 | 2567 | 1290 | 1277 |
| Bhurbari* | 4692 | 2265 | 2427 | 1365 | 1252 | 113 | 1442 | 68 | 1374 | 85 | 57 | 28 | 1800 | 888 | 912 |
| Aramnagar | 1607 | 780 | 827 | 443 | 403 | 40 | 540 | 37 | 503 | 12 | 10 | 2 | 612 | 330 | 282 |
| Aramnagar Bazar | 1890 | 898 | 992 | 570 | 515 | 55 | 523 | 4 | 519 | 33 | 21 | 12 | 764 | 358 | 406 |
| Bankaraouha | 16 | 8 | 8 | 3 | 3 | 0 | 7 | 2 | 5 | 0 | 0 | 0 | 6 | 3 | 3 |
| Bhurbari | 1179 | 579 | 600 | 349 | 331 | 18 | 372 | 25 | 347 | 40 | 26 | 14 | 418 | 197 | 221 |
| Samarthabari* | 2000 | 966 | 1034 | 577 | 547 | 30 | 635 | 2 | 633 | 21 | 15 | 6 | 767 | 402 | 365 |
| Jhalupara | 506 | 253 | 253 | 167 | 153 | 14 | 156 | 0 | 156 | 0 | 0 | 0 | 183 | 100 | 83 |
| Samarthabari | 1494 | 713 | 781 | 410 | 394 | 16 | 479 | 2 | 477 | 21 | 15 | 6 | 584 | 302 | 282 |
| Ward No. 03 | 6387 | 3085 | 3302 | 1729 | 1670 | 59 | 2014 | 137 | 1877 | 67 | 53 | 14 | 2577 | 1225 | 1352 |
| Balardiar* | 4461 | 2151 | 2310 | 1185 | 1153 | 32 | 1458 | 107 | 1351 | 45 | 37 | 8 | 1773 | 854 | 919 |
| Mulbari* | 1926 | 934 | 992 | 544 | 517 | 27 | 556 | 30 | 526 | 22 | 16 | 6 | 804 | 371 | 433 |
| Mulbari Talukdarpara | 1926 | 934 | 992 | 544 | 517 | 27 | 556 | 30 | 526 | 22 | 16 | 6 | 804 | 371 | 433 |
| Ward No. 04 | 4566 | 2199 | 2367 | 1391 | 1209 | 182 | 1285 | 25 | 1260 | 33 | 21 | 12 | 1857 | 944 | 913 |
| Bil Itaria* | 39 | 20 | 19 | 13 | 12 | 1 | 12 | 1 | 11 | 0 | 0 | 0 | 14 | 7 | 7 |
| Bil Shimla* | 69 | 33 | 36 | 18 | 14 | 4 | 20 | 3 | 17 | 0 | 0 | 0 | 31 | 16 | 15 |
| Shimla Gopinath (Part)* | 4426 | 2128 | 2298 | 1349 | 1174 | 175 | 1242 | 20 | 1222 | 32 | 20 | 12 | 1803 | 914 | 889 |
| Shimla Bazar | 4426 | 2128 | 2298 | 1349 | 1174 | 175 | 1242 | 20 | 1222 | 32 | 20 | 12 | 1803 | 914 | 889 |
| Shimla Raghunath* | 32 | 18 | 14 | 11 | 9 | 2 | 11 | 1 | 10 | 1 | 1 | 0 | 9 | 7 | 2 |
| Ward No. 05 | 6944 | 3284 | 3660 | 1886 | 1762 | 124 | 2212 | 42 | 2170 | 92 | 76 | 16 | 2754 | 1404 | 1350 |
| Bangali (Part)* | 3252 | 1540 | 1712 | 888 | 853 | 35 | 1032 | 7 | 1025 | 59 | 49 | 10 | 1273 | 631 | 642 |
| Kamrabad | 3252 | 1540 | 1712 | 888 | 853 | 35 | 1032 | 7 | 1025 | 59 | 49 | 10 | 1273 | 631 | 642 |
| Shimla Gopinath (Part)* | 3692 | 1744 | 1948 | 998 | 909 | 89 | 1180 | 35 | 1145 | 33 | 27 | 6 | 1481 | 773 | 708 |
| Shimla Palli | 3692 | 1744 | 1948 | 998 | 909 | 89 | 1180 | 35 | 1145 | 33 | 27 | 6 | 1481 | 773 | 708 |
| Ward No. 06 | 6044 | 3003 | 3041 | 1613 | 1510 | 103 | 1894 | 75 | 1819 | 48 | 37 | 11 | 2489 | 1381 | 1108 |
| Chak Hatbari* | 833 | 413 | 420 | 230 | 219 | 11 | 227 | 13 | 214 | 2 | 2 | 0 | 374 | 179 | 195 |
| Diar Krishna (1st Khanda)* | 675 | 321 | 354 | 199 | 172 | 27 | 203 | 2 | 201 | 13 | 11 | 2 | 260 | 136 | 124 |
| Diar Krishnai (1st Khanda) | 675 | 321 | 354 | 199 | 172 | 27 | 203 | 2 | 201 | 13 | 11 | 2 | 260 | 136 | 124 |
| Diar Krishna (2nd Khanda)* | 181 | 85 | 96 | 47 | 40 | 7 | 70 | 11 | 59 | 1 | 1 | 0 | 63 | 33 | 30 |
| Diar Krishnai (2nd Khanda) | 181 | 85 | 96 | 47 | 40 | 7 | 70 | 11 | 59 | 1 | 1 | 0 | 63 | 33 | 30 |

| Administrative Unit, Location and Community | Population | | | Employed | | | Household Work | | | Looking for Work | | | Do not Work | | |
|--|--------------|--------------|--------------|-------------|-------------|-------------|----------------|------------|--------------|------------------|------------|-----------|--------------|-------------|-------------|
| | Total | Male | Female | Total | Male | Female | Total | Male | Female | Total | Male | Female | Total | Male | Female |
| 1 | 2 | 3 | 4 | 5 | 6 | 7 | 8 | 9 | 10 | 11 | 12 | 13 | 14 | 15 | 16 |
| Haluaghat Shimla Madhab* | 123 | 59 | 64 | 35 | 33 | 2 | 39 | 0 | 39 | 0 | 0 | 0 | 49 | 26 | 23 |
| Katiarbari* | 459 | 215 | 244 | 138 | 124 | 14 | 139 | 1 | 138 | 8 | 3 | 5 | 174 | 87 | 87 |
| Shimla Bhagabat* | 114 | 59 | 55 | 34 | 31 | 3 | 37 | 0 | 37 | 1 | 1 | 0 | 42 | 27 | 15 |
| Shimla Baghabat | 114 | 59 | 55 | 34 | 31 | 3 | 37 | 0 | 37 | 1 | 1 | 0 | 42 | 27 | 15 |
| Shimla Chand* | 235 | 116 | 119 | 66 | 66 | 0 | 83 | 0 | 83 | 0 | 0 | 0 | 86 | 50 | 36 |
| Shimla Madhab Konabari* | 1783 | 866 | 917 | 474 | 467 | 7 | 618 | 32 | 586 | 16 | 14 | 2 | 675 | 353 | 322 |
| Shimla Manohar Maizbari* | 1641 | 869 | 772 | 390 | 358 | 32 | 478 | 16 | 462 | 7 | 5 | 2 | 766 | 490 | 276 |
| Ward No. 07 | 4284 | 2006 | 2278 | 1066 | 967 | 99 | 1244 | 162 | 1082 | 79 | 46 | 33 | 1895 | 831 | 1064 |
| Bangali (Part)* | 4284 | 2006 | 2278 | 1066 | 967 | 99 | 1244 | 162 | 1082 | 79 | 46 | 33 | 1895 | 831 | 1064 |
| Bangalipara Bausi Bazar | 3185 | 1487 | 1698 | 817 | 732 | 85 | 848 | 145 | 703 | 55 | 27 | 28 | 1465 | 583 | 882 |
| Ezrapara | 1099 | 519 | 580 | 249 | 235 | 14 | 396 | 17 | 379 | 24 | 19 | 5 | 430 | 248 | 182 |
| Ward No. 08 | 3395 | 1599 | 1796 | 832 | 793 | 39 | 1180 | 55 | 1125 | 73 | 47 | 26 | 1310 | 704 | 606 |
| Bangali (Part)* | 3395 | 1599 | 1796 | 832 | 793 | 39 | 1180 | 55 | 1125 | 73 | 47 | 26 | 1310 | 704 | 606 |
| Bausi | 3395 | 1599 | 1796 | 832 | 793 | 39 | 1180 | 55 | 1125 | 73 | 47 | 26 | 1310 | 704 | 606 |
| Ward No. 09 | 3990 | 1926 | 2064 | 762 | 731 | 31 | 1690 | 370 | 1320 | 44 | 40 | 4 | 1494 | 785 | 709 |
| Bangali (Part)* | 3990 | 1926 | 2064 | 762 | 731 | 31 | 1690 | 370 | 1320 | 44 | 40 | 4 | 1494 | 785 | 709 |
| Bangali Chandanpur | 1101 | 518 | 583 | 195 | 190 | 5 | 420 | 69 | 351 | 10 | 10 | 0 | 476 | 249 | 227 |
| Bausi Gazaria | 659 | 304 | 355 | 133 | 121 | 12 | 229 | 36 | 193 | 9 | 6 | 3 | 288 | 141 | 147 |
| Chak Bangali | 394 | 194 | 200 | 60 | 58 | 2 | 188 | 60 | 128 | 0 | 0 | 0 | 146 | 76 | 70 |
| Char Bangali | 1304 | 654 | 650 | 219 | 213 | 6 | 669 | 203 | 466 | 17 | 16 | 1 | 399 | 222 | 177 |
| Naogala | 532 | 256 | 276 | 155 | 149 | 6 | 184 | 2 | 182 | 8 | 8 | 0 | 185 | 97 | 88 |
| Aona Union | 29806 | 14278 | 15528 | 8773 | 7624 | 1149 | 10158 | 726 | 9432 | 347 | 267 | 80 | 10528 | 5661 | 4867 |
| Rural | 29806 | 14278 | 15528 | 8773 | 7624 | 1149 | 10158 | 726 | 9432 | 347 | 267 | 80 | 10528 | 5661 | 4867 |
| Urban | 0 | 0 | 0 | 0 | 0 | 0 | 0 | 0 | 0 | 0 | 0 | 0 | 0 | 0 | 0 |
| Aona* | 491 | 252 | 239 | 156 | 143 | 13 | 148 | 8 | 140 | 7 | 7 | 0 | 180 | 94 | 86 |
| Barikandi* | 120 | 63 | 57 | 40 | 36 | 4 | 33 | 0 | 33 | 0 | 0 | 0 | 47 | 27 | 20 |
| Dayalpur* | 6537 | 3160 | 3377 | 1993 | 1728 | 265 | 2165 | 139 | 2026 | 115 | 84 | 31 | 2264 | 1209 | 1055 |
| Batikamari | 1296 | 588 | 708 | 401 | 348 | 53 | 450 | 27 | 423 | 23 | 14 | 9 | 422 | 199 | 223 |
| Daulatpur | 3681 | 1821 | 1860 | 1119 | 960 | 159 | 1154 | 78 | 1076 | 73 | 52 | 21 | 1335 | 731 | 604 |
| Mendarber | 900 | 451 | 449 | 295 | 269 | 26 | 341 | 28 | 313 | 17 | 16 | 1 | 247 | 138 | 109 |
| Rampur | 660 | 300 | 360 | 178 | 151 | 27 | 220 | 6 | 214 | 2 | 2 | 0 | 260 | 141 | 119 |
| Ghuncha* | 608 | 304 | 304 | 195 | 165 | 30 | 177 | 3 | 174 | 12 | 12 | 0 | 224 | 124 | 100 |
| Goal Bathan* | 1128 | 580 | 548 | 272 | 231 | 41 | 412 | 76 | 336 | 14 | 12 | 2 | 430 | 261 | 169 |
| Kalikapur* | 678 | 310 | 368 | 190 | 155 | 35 | 236 | 17 | 219 | 6 | 4 | 2 | 246 | 134 | 112 |
| Kulpai* | 1975 | 991 | 984 | 662 | 584 | 78 | 625 | 34 | 591 | 26 | 22 | 4 | 662 | 351 | 311 |
| Kumarpara* | 1159 | 569 | 590 | 411 | 351 | 60 | 344 | 0 | 344 | 17 | 10 | 7 | 387 | 208 | 179 |
| Kurulia Patal* | 1453 | 676 | 777 | 436 | 382 | 54 | 504 | 22 | 482 | 5 | 4 | 1 | 508 | 268 | 240 |
| Natherpara* | 1798 | 838 | 960 | 512 | 454 | 58 | 704 | 42 | 662 | 29 | 24 | 5 | 553 | 318 | 235 |
| Kashinathpur (Part) | 342 | 163 | 179 | 106 | 95 | 11 | 160 | 22 | 138 | 3 | 3 | 0 | 73 | 43 | 30 |
| Natherpara | 790 | 375 | 415 | 234 | 212 | 22 | 323 | 10 | 313 | 16 | 13 | 3 | 217 | 140 | 77 |
| Tikrapara | 666 | 300 | 366 | 172 | 147 | 25 | 221 | 10 | 211 | 10 | 8 | 2 | 263 | 135 | 128 |
| Panchashi* | 4169 | 1954 | 2215 | 1226 | 1065 | 161 | 1337 | 61 | 1276 | 47 | 37 | 10 | 1559 | 791 | 768 |
| Taraniata* | 4476 | 2088 | 2388 | 1222 | 1066 | 156 | 1625 | 178 | 1447 | 30 | 19 | 11 | 1599 | 825 | 774 |
| Chandpur | 575 | 267 | 308 | 127 | 112 | 15 | 262 | 58 | 204 | 4 | 4 | 0 | 182 | 93 | 89 |
| Kabariabari | 1905 | 885 | 1020 | 545 | 469 | 76 | 604 | 23 | 581 | 8 | 7 | 1 | 748 | 386 | 362 |
| Kashinathpur (Part) | 1028 | 502 | 526 | 313 | 273 | 40 | 341 | 28 | 313 | 10 | 3 | 7 | 364 | 198 | 166 |
| Taraniata | 968 | 434 | 534 | 237 | 212 | 25 | 418 | 69 | 349 | 8 | 5 | 3 | 305 | 148 | 157 |
| Thalulla* | 5214 | 2493 | 2721 | 1458 | 1264 | 194 | 1848 | 146 | 1702 | 39 | 32 | 7 | 1869 | 1051 | 818 |
| Bhatara Union | 31358 | 14729 | 16629 | 9087 | 7902 | 1185 | 10721 | 509 | 10212 | 394 | 315 | 79 | 11156 | 6003 | 5153 |
| Rural | 31358 | 14729 | 16629 | 9087 | 7902 | 1185 | 10721 | 509 | 10212 | 394 | 315 | 79 | 11156 | 6003 | 5153 |
| Urban | 0 | 0 | 0 | 0 | 0 | 0 | 0 | 0 | 0 | 0 | 0 | 0 | 0 | 0 | 0 |
| Bangali (Part)* | 2123 | 987 | 1136 | 599 | 514 | 85 | 759 | 28 | 731 | 27 | 27 | 0 | 738 | 418 | 320 |
| Bausi Dopadah | 199 | 84 | 115 | 44 | 30 | 14 | 60 | 0 | 60 | 0 | 0 | 0 | 95 | 54 | 41 |
| Bausi Gazaria | 388 | 201 | 187 | 122 | 111 | 11 | 131 | 0 | 131 | 4 | 4 | 0 | 131 | 86 | 45 |
| Choukha | 556 | 260 | 296 | 154 | 134 | 20 | 192 | 5 | 187 | 6 | 6 | 0 | 204 | 115 | 89 |
| Nayapara | 337 | 147 | 190 | 101 | 84 | 17 | 108 | 0 | 108 | 4 | 4 | 0 | 124 | 59 | 65 |
| Periata | 502 | 230 | 272 | 136 | 120 | 16 | 221 | 23 | 198 | 11 | 11 | 0 | 134 | 76 | 58 |
| Nichintpur | 141 | 65 | 76 | 42 | 35 | 7 | 47 | 0 | 47 | 2 | 2 | 0 | 50 | 28 | 22 |
| Barai Patal* | 1250 | 575 | 675 | 328 | 281 | 47 | 430 | 23 | 407 | 15 | 12 | 3 | 477 | 259 | 218 |
| Bhatara* | 6126 | 2856 | 3270 | 1727 | 1499 | 228 | 2162 | 157 | 2005 | 47 | 42 | 5 | 2190 | 1158 | 1032 |
| Bhatara | 3289 | 1501 | 1788 | 817 | 694 | 123 | 1215 | 145 | 1070 | 25 | 21 | 4 | 1232 | 641 | 591 |
| Gopinathpur | 595 | 290 | 305 | 194 | 176 | 18 | 211 | 3 | 208 | 11 | 10 | 1 | 179 | 101 | 78 |

| Administrative Unit, Location and Community | Population | | | Employed | | | Household Work | | | Looking for Work | | | Do not Work | | |
|--|-------------|------------|------------|------------|------------|-----------|----------------|-----------|------------|------------------|-----------|-----------|-------------|------------|------------|
| | Total | Male | Female | Total | Male | Female | Total | Male | Female | Total | Male | Female | Total | Male | Female |
| 1 | 2 | 3 | 4 | 5 | 6 | 7 | 8 | 9 | 10 | 11 | 12 | 13 | 14 | 15 | 16 |
| Kasaripara | 428 | 198 | 230 | 123 | 114 | 9 | 143 | 0 | 143 | 0 | 0 | 0 | 162 | 84 | 78 |
| Mohanganj | 152 | 77 | 75 | 47 | 43 | 4 | 55 | 4 | 51 | 0 | 0 | 0 | 50 | 30 | 20 |
| Parpara | 1301 | 629 | 672 | 437 | 376 | 61 | 399 | 2 | 397 | 9 | 9 | 0 | 456 | 242 | 214 |
| Uderpara | 361 | 161 | 200 | 109 | 96 | 13 | 139 | 3 | 136 | 2 | 2 | 0 | 111 | 60 | 51 |
| Bhebla* | 1674 | 807 | 867 | 525 | 465 | 60 | 504 | 2 | 502 | 0 | 0 | 0 | 645 | 340 | 305 |
| Chandanpur* | 754 | 331 | 423 | 189 | 170 | 19 | 281 | 14 | 267 | 13 | 7 | 6 | 271 | 140 | 131 |
| Char Haripur* | 2651 | 1257 | 1394 | 791 | 688 | 103 | 868 | 7 | 861 | 33 | 30 | 3 | 959 | 532 | 427 |
| Dhopadaha* | 1471 | 719 | 752 | 376 | 331 | 45 | 528 | 54 | 474 | 6 | 6 | 0 | 561 | 328 | 233 |
| Fulbaria* | 2382 | 1134 | 1248 | 682 | 598 | 84 | 859 | 35 | 824 | 35 | 30 | 5 | 806 | 471 | 335 |
| Jolarkhupi* | 165 | 79 | 86 | 46 | 41 | 5 | 56 | 1 | 55 | 4 | 4 | 0 | 59 | 33 | 26 |
| Joynagar* | 2369 | 1143 | 1226 | 792 | 666 | 126 | 709 | 16 | 693 | 47 | 26 | 21 | 821 | 435 | 386 |
| Kalarchhara* | 273 | 127 | 146 | 72 | 61 | 11 | 89 | 0 | 89 | 0 | 0 | 0 | 112 | 66 | 46 |
| Krishna Rambari | | | | | | | | | | | | | | | |
| Mahishabaduria (2nd Khanda)* | 449 | 215 | 234 | 113 | 86 | 27 | 134 | 20 | 114 | 0 | 0 | 0 | 202 | 109 | 93 |
| Krishnarambari | | | | | | | | | | | | | | | |
| Krishnapur* | 449 | 215 | 234 | 113 | 86 | 27 | 134 | 20 | 114 | 0 | 0 | 0 | 202 | 109 | 93 |
| Kuturia* | 1653 | 806 | 847 | 558 | 510 | 48 | 575 | 10 | 565 | 29 | 27 | 2 | 491 | 259 | 232 |
| Maguriapara* | 1397 | 638 | 759 | 415 | 376 | 39 | 486 | 0 | 486 | 16 | 12 | 4 | 480 | 250 | 230 |
| Mahisha Bhaduria (1st Portion)* | 751 | 353 | 398 | 233 | 215 | 18 | 276 | 6 | 270 | 14 | 13 | 1 | 228 | 119 | 109 |
| Mahis Baduria | 2645 | 1248 | 1397 | 809 | 692 | 117 | 851 | 38 | 813 | 28 | 27 | 1 | 957 | 491 | 466 |
| Pakhadubi* | 2645 | 1248 | 1397 | 809 | 692 | 117 | 851 | 38 | 813 | 28 | 27 | 1 | 957 | 491 | 466 |
| Phuldaha* | 1692 | 777 | 915 | 424 | 356 | 68 | 646 | 70 | 576 | 9 | 7 | 2 | 613 | 344 | 269 |
| Doail Union | 1533 | 677 | 856 | 408 | 353 | 55 | 508 | 28 | 480 | 71 | 45 | 26 | 546 | 251 | 295 |
| Rural | 42468 | 20285 | 22183 | 12420 | 10738 | 1682 | 14479 | 1355 | 13124 | 862 | 595 | 267 | 14707 | 7597 | 7110 |
| Urban | 0 | 0 | 0 | 0 | 0 | 0 | 0 | 0 | 0 | 0 | 0 | 0 | 0 | 0 | 0 |
| Balia* | 4326 | 2116 | 2210 | 1394 | 1241 | 153 | 1343 | 61 | 1282 | 57 | 35 | 22 | 1532 | 779 | 753 |
| Balia | 1920 | 956 | 964 | 597 | 522 | 75 | 613 | 54 | 559 | 40 | 24 | 16 | 670 | 356 | 314 |
| Char Balia | 2406 | 1160 | 1246 | 797 | 719 | 78 | 730 | 7 | 723 | 17 | 11 | 6 | 862 | 423 | 439 |
| Bhabanipur* | 3321 | 1557 | 1764 | 853 | 747 | 106 | 1246 | 167 | 1079 | 51 | 32 | 19 | 1171 | 611 | 560 |
| Bhabanipur | 2007 | 940 | 1067 | 589 | 526 | 63 | 714 | 41 | 673 | 23 | 17 | 6 | 681 | 356 | 325 |
| Loknathpur | 436 | 197 | 239 | 88 | 79 | 9 | 163 | 22 | 141 | 9 | 6 | 3 | 176 | 90 | 86 |
| Garadoba | 878 | 420 | 458 | 176 | 142 | 34 | 369 | 104 | 265 | 19 | 9 | 10 | 314 | 165 | 149 |
| Chaparkona* | 5761 | 2777 | 2984 | 1777 | 1536 | 241 | 1916 | 135 | 1781 | 166 | 109 | 57 | 1902 | 997 | 905 |
| Chaparkona | 3764 | 1839 | 1925 | 1195 | 1060 | 135 | 1252 | 61 | 1191 | 87 | 58 | 29 | 1230 | 660 | 570 |
| Decreeibanda | 1354 | 620 | 734 | 372 | 283 | 89 | 424 | 72 | 352 | 69 | 43 | 26 | 489 | 222 | 267 |
| Kolarpar | 307 | 153 | 154 | 103 | 93 | 10 | 113 | 2 | 111 | 6 | 5 | 1 | 85 | 53 | 32 |
| Purbachar | 336 | 165 | 171 | 107 | 100 | 7 | 127 | 0 | 127 | 4 | 3 | 1 | 98 | 62 | 36 |
| Doail* | 10669 | 4978 | 5691 | 3064 | 2597 | 467 | 3685 | 357 | 3328 | 156 | 113 | 43 | 3764 | 1911 | 1853 |
| Doail | 5082 | 2406 | 2676 | 1575 | 1314 | 261 | 1675 | 144 | 1531 | 68 | 54 | 14 | 1764 | 894 | 870 |
| Gobindapur | 1209 | 534 | 675 | 321 | 282 | 39 | 490 | 56 | 434 | 18 | 9 | 9 | 380 | 187 | 193 |
| Kazir Sadar | 427 | 202 | 225 | 124 | 107 | 17 | 162 | 25 | 137 | 1 | 0 | 1 | 140 | 70 | 70 |
| Krishnapur | 1019 | 471 | 548 | 256 | 223 | 33 | 313 | 1 | 312 | 25 | 21 | 4 | 425 | 226 | 199 |
| Panchanandapur | 502 | 238 | 264 | 147 | 131 | 16 | 194 | 23 | 171 | 18 | 12 | 6 | 143 | 72 | 71 |
| Parmanandapur | 1068 | 500 | 568 | 252 | 208 | 44 | 349 | 44 | 305 | 10 | 8 | 2 | 457 | 240 | 217 |
| Ramanandapur | 961 | 456 | 505 | 284 | 247 | 37 | 378 | 55 | 323 | 9 | 6 | 3 | 290 | 148 | 142 |
| Rampur | 401 | 171 | 230 | 105 | 85 | 20 | 124 | 9 | 115 | 7 | 3 | 4 | 165 | 74 | 91 |
| Dolbhiti* | 2873 | 1349 | 1524 | 865 | 729 | 136 | 956 | 75 | 881 | 59 | 42 | 17 | 993 | 503 | 490 |
| Dolbhiti | 2326 | 1081 | 1245 | 712 | 600 | 112 | 771 | 53 | 718 | 52 | 36 | 16 | 791 | 392 | 399 |
| Harkhali | 547 | 268 | 279 | 153 | 129 | 24 | 185 | 22 | 163 | 7 | 6 | 1 | 202 | 111 | 91 |
| Gramnikai* | 2078 | 990 | 1088 | 617 | 518 | 99 | 561 | 11 | 550 | 47 | 25 | 22 | 853 | 436 | 417 |
| Adachaki | 931 | 453 | 478 | 261 | 214 | 47 | 234 | 2 | 232 | 2 | 2 | 0 | 434 | 235 | 199 |
| Gramnikai | 888 | 411 | 477 | 261 | 228 | 33 | 266 | 9 | 257 | 20 | 12 | 8 | 341 | 162 | 179 |
| Mahishakandi | 259 | 126 | 133 | 95 | 76 | 19 | 61 | 0 | 61 | 25 | 11 | 14 | 78 | 39 | 39 |
| Hasra Majhail* | 4646 | 2252 | 2394 | 1411 | 1228 | 183 | 1509 | 95 | 1414 | 116 | 83 | 33 | 1610 | 846 | 764 |
| Hasra | 1405 | 684 | 721 | 442 | 380 | 62 | 431 | 30 | 401 | 31 | 20 | 11 | 501 | 254 | 247 |
| Majalia | 2707 | 1310 | 1397 | 825 | 719 | 106 | 875 | 36 | 839 | 73 | 53 | 20 | 934 | 502 | 432 |
| Prasadpur | 534 | 258 | 276 | 144 | 129 | 15 | 203 | 29 | 174 | 12 | 10 | 2 | 175 | 90 | 85 |
| Hatbari* | 4469 | 2177 | 2292 | 1224 | 1083 | 141 | 1641 | 204 | 1437 | 115 | 89 | 26 | 1489 | 801 | 688 |
| Char Hatbari | 1705 | 841 | 864 | 446 | 395 | 51 | 586 | 68 | 518 | 75 | 62 | 13 | 598 | 316 | 282 |
| Hatbari | 2764 | 1336 | 1428 | 778 | 688 | 90 | 1055 | 136 | 919 | 40 | 27 | 13 | 891 | 485 | 406 |
| Rayderpara* | 3317 | 1592 | 1725 | 911 | 809 | 102 | 1292 | 207 | 1085 | 82 | 57 | 25 | 1032 | 519 | 513 |

| Administrative Unit, Location and Community | Population | | | Employed | | | Household Work | | | Looking for Work | | | Do not Work | | |
|--|--------------|--------------|--------------|--------------|-------------|-------------|----------------|------------|--------------|------------------|------------|------------|--------------|-------------|-------------|
| | Total | Male | Female | Total | Male | Female | Total | Male | Female | Total | Male | Female | Total | Male | Female |
| 1 | 2 | 3 | 4 | 5 | 6 | 7 | 8 | 9 | 10 | 11 | 12 | 13 | 14 | 15 | 16 |
| Rayderpara | 2663 | 1310 | 1353 | 705 | 621 | 84 | 1061 | 204 | 857 | 80 | 55 | 25 | 817 | 430 | 387 |
| Udnapara | 654 | 282 | 372 | 206 | 188 | 18 | 231 | 3 | 228 | 2 | 2 | 0 | 215 | 89 | 126 |
| Sasharba* | 605 | 295 | 310 | 168 | 144 | 24 | 233 | 41 | 192 | 12 | 9 | 3 | 192 | 101 | 91 |
| Tangail Rajibdia* | 403 | 202 | 201 | 136 | 106 | 30 | 97 | 2 | 95 | 1 | 1 | 0 | 169 | 93 | 76 |
| Kamrabad Union | 16427 | 7919 | 8508 | 4650 | 3976 | 674 | 5134 | 400 | 4734 | 456 | 341 | 115 | 6187 | 3202 | 2985 |
| Rural | 16427 | 7919 | 8508 | 4650 | 3976 | 674 | 5134 | 400 | 4734 | 456 | 341 | 115 | 6187 | 3202 | 2985 |
| Urban | 0 | 0 | 0 | 0 | 0 | 0 | 0 | 0 | 0 | 0 | 0 | 0 | 0 | 0 | 0 |
| Banda Baula* | 47 | 20 | 27 | 9 | 9 | 0 | 19 | 1 | 18 | 0 | 0 | 0 | 19 | 10 | 9 |
| Barabaria* | 2822 | 1347 | 1475 | 815 | 697 | 118 | 795 | 37 | 758 | 88 | 62 | 26 | 1124 | 551 | 573 |
| Barabaria | 2445 | 1172 | 1273 | 721 | 610 | 111 | 676 | 26 | 650 | 64 | 54 | 10 | 984 | 482 | 502 |
| Bir Barabaria | 377 | 175 | 202 | 94 | 87 | 7 | 119 | 11 | 108 | 24 | 8 | 16 | 140 | 69 | 71 |
| Binjail (1st Khanda)* | 942 | 458 | 484 | 198 | 180 | 18 | 380 | 62 | 318 | 34 | 26 | 8 | 330 | 190 | 140 |
| Binjail (Part-1) | 942 | 458 | 484 | 198 | 180 | 18 | 380 | 62 | 318 | 34 | 26 | 8 | 330 | 190 | 140 |
| Binjail (2nd Khanda)* | 98 | 48 | 50 | 26 | 24 | 2 | 33 | 3 | 30 | 0 | 0 | 0 | 39 | 21 | 18 |
| Binjail (Part-2) | 98 | 48 | 50 | 26 | 24 | 2 | 33 | 3 | 30 | 0 | 0 | 0 | 39 | 21 | 18 |
| Char Dharabarsha* | 637 | 305 | 332 | 183 | 153 | 30 | 213 | 30 | 183 | 5 | 3 | 2 | 236 | 119 | 117 |
| Dharabarsha (1st Khanda)* | 133 | 62 | 71 | 48 | 41 | 7 | 48 | 0 | 48 | 0 | 0 | 0 | 37 | 21 | 16 |
| Dharabarsha (Part-1) | 133 | 62 | 71 | 48 | 41 | 7 | 48 | 0 | 48 | 0 | 0 | 0 | 37 | 21 | 16 |
| Dharabarsha (2nd Khanda)* | 135 | 66 | 69 | 48 | 37 | 11 | 21 | 0 | 21 | 0 | 0 | 0 | 66 | 29 | 37 |
| Dharabarsha (2nd Portion) | 135 | 66 | 69 | 48 | 37 | 11 | 21 | 0 | 21 | 0 | 0 | 0 | 66 | 29 | 37 |
| Goniapara Dharabarsha (3rd Khanda)* | 1548 | 772 | 776 | 452 | 405 | 47 | 499 | 17 | 482 | 26 | 25 | 1 | 571 | 325 | 246 |
| Goniapara Dharabarsha (Part-3) | 1548 | 772 | 776 | 452 | 405 | 47 | 499 | 17 | 482 | 26 | 25 | 1 | 571 | 325 | 246 |
| Gopinathpur Bayshing* | 227 | 108 | 119 | 50 | 41 | 9 | 118 | 33 | 85 | 0 | 0 | 0 | 59 | 34 | 25 |
| Gopinath Bayshing | 227 | 108 | 119 | 50 | 41 | 9 | 118 | 33 | 85 | 0 | 0 | 0 | 59 | 34 | 25 |
| Helenchabari* | 1657 | 833 | 824 | 521 | 418 | 103 | 393 | 28 | 365 | 72 | 60 | 12 | 671 | 327 | 344 |
| Kandarpara* | 140 | 65 | 75 | 37 | 30 | 7 | 65 | 13 | 52 | 0 | 0 | 0 | 38 | 22 | 16 |
| Kandarpara Baruna* | 983 | 463 | 520 | 271 | 238 | 33 | 323 | 9 | 314 | 60 | 34 | 26 | 329 | 182 | 147 |
| Kayra* | 792 | 381 | 411 | 230 | 201 | 29 | 230 | 7 | 223 | 11 | 11 | 0 | 321 | 162 | 159 |
| Niugir Tengar* | 520 | 261 | 259 | 181 | 151 | 30 | 178 | 12 | 166 | 8 | 7 | 1 | 153 | 91 | 62 |
| Panchbari Decree* | 713 | 335 | 378 | 235 | 184 | 51 | 168 | 8 | 160 | 5 | 4 | 1 | 305 | 139 | 166 |
| Soakair* | 2765 | 1326 | 1439 | 693 | 577 | 116 | 849 | 95 | 754 | 109 | 77 | 32 | 1114 | 577 | 537 |
| Sonakanda* | 1149 | 542 | 607 | 330 | 298 | 32 | 404 | 23 | 381 | 24 | 19 | 5 | 391 | 202 | 189 |
| Swadhinabari* | 695 | 327 | 368 | 194 | 176 | 18 | 236 | 17 | 219 | 14 | 13 | 1 | 251 | 121 | 130 |
| Syedpur* | 424 | 200 | 224 | 129 | 116 | 13 | 162 | 5 | 157 | 0 | 0 | 0 | 133 | 79 | 54 |
| Mahadan Union | 35027 | 16852 | 18175 | 11003 | 9503 | 1500 | 11551 | 822 | 10729 | 359 | 272 | 87 | 12114 | 6255 | 5859 |
| Rural | 35027 | 16852 | 18175 | 11003 | 9503 | 1500 | 11551 | 822 | 10729 | 359 | 272 | 87 | 12114 | 6255 | 5859 |
| Urban | 0 | 0 | 0 | 0 | 0 | 0 | 0 | 0 | 0 | 0 | 0 | 0 | 0 | 0 | 0 |
| Banagram* | 3855 | 1798 | 2057 | 1083 | 935 | 148 | 1407 | 181 | 1226 | 20 | 15 | 5 | 1345 | 667 | 678 |
| Banagram | 2720 | 1287 | 1433 | 764 | 666 | 98 | 1009 | 127 | 882 | 17 | 13 | 4 | 930 | 481 | 449 |
| Shyamerpara | 1135 | 511 | 624 | 319 | 269 | 50 | 398 | 54 | 344 | 3 | 2 | 1 | 415 | 186 | 229 |
| Banshbari* | 1380 | 679 | 701 | 398 | 328 | 70 | 477 | 70 | 407 | 12 | 11 | 1 | 493 | 270 | 223 |
| Bara Shara* | 1101 | 543 | 558 | 403 | 331 | 72 | 289 | 5 | 284 | 15 | 10 | 5 | 394 | 197 | 197 |
| Bil Balia* | 3598 | 1709 | 1889 | 1084 | 962 | 122 | 1305 | 98 | 1207 | 31 | 21 | 10 | 1178 | 628 | 550 |
| Hiranyabari* | 912 | 425 | 487 | 282 | 245 | 37 | 301 | 7 | 294 | 12 | 9 | 3 | 317 | 164 | 153 |
| Hirannabari | 912 | 425 | 487 | 282 | 245 | 37 | 301 | 7 | 294 | 12 | 9 | 3 | 317 | 164 | 153 |
| Husnabad* | 900 | 408 | 492 | 366 | 282 | 84 | 234 | 3 | 231 | 4 | 3 | 1 | 296 | 120 | 176 |
| Jhingarbhita* | 292 | 131 | 161 | 67 | 59 | 8 | 114 | 24 | 90 | 0 | 0 | 0 | 111 | 48 | 63 |
| Karbari* | 1149 | 558 | 591 | 385 | 321 | 64 | 319 | 19 | 300 | 3 | 1 | 2 | 442 | 217 | 225 |
| Kargram* | 3291 | 1592 | 1699 | 1074 | 888 | 186 | 944 | 56 | 888 | 25 | 22 | 3 | 1248 | 626 | 622 |
| Khaguria* | 2228 | 1103 | 1125 | 768 | 700 | 68 | 778 | 12 | 766 | 6 | 6 | 0 | 676 | 385 | 291 |
| Kodla* | 358 | 186 | 172 | 133 | 116 | 17 | 125 | 12 | 113 | 1 | 1 | 0 | 99 | 57 | 42 |
| Mahadan* | 3305 | 1604 | 1701 | 1042 | 919 | 123 | 1060 | 51 | 1009 | 63 | 42 | 21 | 1140 | 592 | 548 |
| Matiajani* | 1076 | 506 | 570 | 276 | 243 | 33 | 414 | 51 | 363 | 9 | 8 | 1 | 377 | 204 | 173 |
| Naldair* | 1123 | 537 | 586 | 326 | 279 | 47 | 437 | 61 | 376 | 23 | 18 | 5 | 337 | 179 | 158 |
| Raghunathpur* | 1207 | 549 | 658 | 375 | 334 | 41 | 392 | 13 | 379 | 3 | 3 | 0 | 437 | 199 | 238 |
| Rajibdia* | 389 | 187 | 202 | 124 | 106 | 18 | 133 | 1 | 132 | 2 | 1 | 1 | 130 | 79 | 51 |
| Sanakair* | 3088 | 1510 | 1578 | 1019 | 868 | 151 | 955 | 44 | 911 | 57 | 48 | 9 | 1057 | 550 | 507 |
| Dholochara | 322 | 159 | 163 | 123 | 103 | 20 | 94 | 0 | 94 | 0 | 0 | 0 | 105 | 56 | 49 |
| Sanakair | 2147 | 1055 | 1092 | 701 | 589 | 112 | 655 | 40 | 615 | 47 | 40 | 7 | 744 | 386 | 358 |
| Shibpur | 619 | 296 | 323 | 195 | 176 | 19 | 206 | 4 | 202 | 10 | 8 | 2 | 208 | 108 | 100 |
| Sengua* | 4862 | 2374 | 2488 | 1481 | 1298 | 183 | 1538 | 109 | 1429 | 70 | 50 | 20 | 1773 | 917 | 856 |
| Uchchagram* | 913 | 453 | 460 | 317 | 289 | 28 | 329 | 5 | 324 | 3 | 3 | 0 | 264 | 156 | 108 |

| Administrative Unit, Location and Community | Population | | | Employed | | | Household Work | | | Looking for Work | | | Do not Work | | |
|--|--------------|--------------|--------------|--------------|--------------|-------------|----------------|-------------|--------------|------------------|------------|------------|--------------|-------------|-------------|
| | Total | Male | Female | Total | Male | Female | Total | Male | Female | Total | Male | Female | Total | Male | Female |
| 1 | 2 | 3 | 4 | 5 | 6 | 7 | 8 | 9 | 10 | 11 | 12 | 13 | 14 | 15 | 16 |
| Pingna Union | 26241 | 12535 | 13706 | 7443 | 6437 | 1006 | 8928 | 820 | 8108 | 401 | 320 | 81 | 9469 | 4958 | 4511 |
| Rural | 23824 | 11390 | 12434 | 6707 | 5800 | 907 | 8143 | 789 | 7354 | 367 | 290 | 77 | 8607 | 4511 | 4096 |
| Urban | 2417 | 1145 | 1272 | 736 | 637 | 99 | 785 | 31 | 754 | 34 | 30 | 4 | 862 | 447 | 415 |
| Baraipatal* | 5219 | 2446 | 2773 | 1388 | 1231 | 157 | 1800 | 119 | 1681 | 66 | 50 | 16 | 1965 | 1046 | 919 |
| Baraipatal | 2941 | 1409 | 1532 | 785 | 694 | 91 | 959 | 47 | 912 | 30 | 27 | 3 | 1167 | 641 | 526 |
| Fuladherpara | 2278 | 1037 | 1241 | 603 | 537 | 66 | 841 | 72 | 769 | 36 | 23 | 13 | 798 | 405 | 393 |
| Bashuria* | 3956 | 1895 | 2061 | 1145 | 991 | 154 | 1337 | 108 | 1229 | 36 | 31 | 5 | 1438 | 765 | 673 |
| Bashuria | 762 | 346 | 416 | 226 | 188 | 38 | 204 | 0 | 204 | 0 | 0 | 0 | 332 | 158 | 174 |
| Narpara | 1367 | 668 | 699 | 400 | 353 | 47 | 476 | 50 | 426 | 19 | 16 | 3 | 472 | 249 | 223 |
| Padmapur | 542 | 247 | 295 | 113 | 95 | 18 | 240 | 49 | 191 | 14 | 12 | 2 | 175 | 91 | 84 |
| Radhanagar | 1285 | 634 | 651 | 406 | 355 | 51 | 417 | 9 | 408 | 3 | 3 | 0 | 459 | 267 | 192 |
| Char Bashuria* | 28 | 15 | 13 | 9 | 9 | 0 | 9 | 0 | 9 | 0 | 0 | 0 | 10 | 6 | 4 |
| Dari Meiya* | 1246 | 578 | 668 | 286 | 242 | 44 | 507 | 108 | 399 | 37 | 30 | 7 | 416 | 198 | 218 |
| Kabulibari* | 85 | 43 | 42 | 26 | 23 | 3 | 28 | 2 | 26 | 5 | 5 | 0 | 26 | 13 | 13 |
| Khas Baliaienda* | 319 | 158 | 161 | 112 | 98 | 14 | 90 | 1 | 89 | 0 | 0 | 0 | 117 | 59 | 58 |
| Medur* | 1314 | 612 | 702 | 353 | 291 | 62 | 425 | 36 | 389 | 35 | 22 | 13 | 501 | 263 | 238 |
| Meiya* | 1821 | 886 | 935 | 534 | 463 | 71 | 630 | 63 | 567 | 37 | 32 | 5 | 620 | 328 | 292 |
| Nalsunda* | 4850 | 2375 | 2475 | 1428 | 1219 | 209 | 1751 | 257 | 1494 | 21 | 20 | 1 | 1650 | 879 | 771 |
| Balia Menda | 1117 | 527 | 590 | 386 | 289 | 97 | 420 | 87 | 333 | 1 | 1 | 0 | 310 | 150 | 160 |
| Dakatia Menda | 90 | 44 | 46 | 33 | 28 | 5 | 22 | 0 | 22 | 0 | 0 | 0 | 35 | 16 | 19 |
| Mirkutir | 1534 | 773 | 761 | 430 | 397 | 33 | 570 | 69 | 501 | 9 | 9 | 0 | 525 | 298 | 227 |
| Nalsanda | 2109 | 1031 | 1078 | 579 | 505 | 74 | 739 | 101 | 638 | 11 | 10 | 1 | 780 | 415 | 365 |
| Pingna* | 4986 | 2382 | 2604 | 1426 | 1233 | 193 | 1566 | 95 | 1471 | 130 | 100 | 30 | 1864 | 954 | 910 |
| Raspal* | 2417 | 1145 | 1272 | 736 | 637 | 99 | 785 | 31 | 754 | 34 | 30 | 4 | 862 | 447 | 415 |
| Gopalganj Kawamara | 2052 | 963 | 1089 | 620 | 537 | 83 | 678 | 30 | 648 | 34 | 30 | 4 | 720 | 366 | 354 |
| Raspal | 365 | 182 | 183 | 116 | 100 | 16 | 107 | 1 | 106 | 0 | 0 | 0 | 142 | 81 | 61 |
| Pogaldigha Union | 50502 | 24301 | 26201 | 14324 | 12263 | 2061 | 16676 | 1727 | 14949 | 844 | 617 | 227 | 18658 | 9694 | 8964 |
| Rural | 41538 | 20064 | 21474 | 11716 | 10099 | 1617 | 13778 | 1517 | 12261 | 720 | 524 | 196 | 15324 | 7924 | 7400 |
| Urban | 8964 | 4237 | 4727 | 2608 | 2164 | 444 | 2898 | 210 | 2688 | 124 | 93 | 31 | 3334 | 1770 | 1564 |
| Binnafair* | 12562 | 5973 | 6589 | 3521 | 2974 | 547 | 4079 | 464 | 3615 | 204 | 150 | 54 | 4758 | 2385 | 2373 |
| Bagarpar | 2752 | 1311 | 1441 | 852 | 678 | 174 | 737 | 66 | 671 | 29 | 24 | 5 | 1134 | 543 | 591 |
| Binnafair | 1185 | 594 | 591 | 355 | 295 | 60 | 368 | 28 | 340 | 5 | 5 | 0 | 457 | 266 | 191 |
| Chakpara | 844 | 397 | 447 | 231 | 202 | 29 | 273 | 9 | 264 | 28 | 19 | 9 | 312 | 167 | 145 |
| Gobindanagar | 1764 | 835 | 929 | 482 | 418 | 64 | 580 | 68 | 512 | 28 | 25 | 3 | 674 | 324 | 350 |
| Monarpara | 1536 | 733 | 803 | 434 | 384 | 50 | 548 | 53 | 495 | 41 | 31 | 10 | 513 | 265 | 248 |
| Patabuga | 851 | 390 | 461 | 227 | 197 | 30 | 285 | 28 | 257 | 16 | 13 | 3 | 323 | 152 | 171 |
| Putiarpar | 2265 | 1063 | 1202 | 576 | 485 | 91 | 749 | 111 | 638 | 41 | 23 | 18 | 899 | 444 | 455 |
| Sancharpar | 957 | 442 | 515 | 253 | 220 | 33 | 369 | 58 | 311 | 14 | 8 | 6 | 321 | 156 | 165 |
| Shimultair | 408 | 208 | 200 | 111 | 95 | 16 | 170 | 43 | 127 | 2 | 2 | 0 | 125 | 68 | 57 |
| Brahmanjani* | 647 | 317 | 330 | 164 | 148 | 16 | 228 | 28 | 200 | 7 | 6 | 1 | 248 | 135 | 113 |
| Damodarpur* | 2464 | 1199 | 1265 | 672 | 549 | 123 | 759 | 107 | 652 | 162 | 107 | 55 | 871 | 436 | 435 |
| Chechiabadha | 648 | 284 | 364 | 171 | 135 | 36 | 178 | 22 | 156 | 29 | 20 | 9 | 270 | 107 | 163 |
| Damodarpur | 1816 | 915 | 901 | 501 | 414 | 87 | 581 | 85 | 496 | 133 | 87 | 46 | 601 | 329 | 272 |
| Malipara* | 6089 | 3050 | 3039 | 1693 | 1470 | 223 | 2074 | 245 | 1829 | 32 | 25 | 7 | 2290 | 1310 | 980 |
| Manikpatal* | 555 | 250 | 305 | 141 | 129 | 12 | 205 | 21 | 184 | 13 | 9 | 4 | 196 | 91 | 105 |
| Pogaldigha* | 17967 | 8646 | 9321 | 5204 | 4544 | 660 | 6114 | 605 | 5509 | 278 | 211 | 67 | 6371 | 3286 | 3085 |
| Charpara | 866 | 425 | 441 | 235 | 204 | 31 | 353 | 67 | 286 | 19 | 18 | 1 | 259 | 136 | 123 |
| Duriarbhita | 1813 | 883 | 930 | 541 | 477 | 64 | 638 | 53 | 585 | 33 | 25 | 8 | 601 | 328 | 273 |
| Gobindapatal | 681 | 336 | 345 | 169 | 148 | 21 | 275 | 45 | 230 | 2 | 2 | 0 | 235 | 141 | 94 |
| Kandarpara | 1928 | 918 | 1010 | 551 | 487 | 64 | 678 | 75 | 603 | 53 | 39 | 14 | 646 | 317 | 329 |
| Kuranipara | 612 | 288 | 324 | 162 | 142 | 20 | 222 | 26 | 196 | 4 | 0 | 4 | 224 | 120 | 104 |
| Pakhimara | 3706 | 1915 | 1791 | 1277 | 1134 | 143 | 997 | 43 | 954 | 78 | 61 | 17 | 1354 | 677 | 677 |
| Palisha | 1298 | 620 | 678 | 357 | 304 | 53 | 456 | 45 | 411 | 32 | 29 | 3 | 453 | 242 | 211 |
| Pogaldigha | 3965 | 1856 | 2109 | 1042 | 908 | 134 | 1441 | 184 | 1257 | 24 | 17 | 7 | 1458 | 747 | 711 |
| Ramchandrakhal | 880 | 367 | 513 | 245 | 199 | 46 | 318 | 26 | 292 | 12 | 5 | 7 | 305 | 137 | 168 |
| Tarakandi | 2218 | 1038 | 1180 | 625 | 541 | 84 | 736 | 41 | 695 | 21 | 15 | 6 | 836 | 441 | 395 |
| Rudra Bayra* | 8964 | 4237 | 4727 | 2608 | 2164 | 444 | 2898 | 210 | 2688 | 124 | 93 | 31 | 3334 | 1770 | 1564 |
| Baishar Charpara | 553 | 272 | 281 | 179 | 157 | 22 | 188 | 11 | 177 | 5 | 4 | 1 | 181 | 100 | 81 |
| Bayra | 2455 | 1142 | 1313 | 716 | 590 | 126 | 799 | 25 | 774 | 17 | 14 | 3 | 923 | 513 | 410 |
| Gachh Bayra | 1465 | 700 | 765 | 458 | 350 | 108 | 425 | 66 | 359 | 16 | 10 | 6 | 566 | 274 | 292 |
| Gendarpara | 1832 | 890 | 942 | 520 | 450 | 70 | 648 | 76 | 572 | 43 | 32 | 11 | 621 | 332 | 289 |
| Rudra Bayra | 2659 | 1233 | 1426 | 735 | 617 | 118 | 838 | 32 | 806 | 43 | 33 | 10 | 1043 | 551 | 492 |
| Takuria* | 1254 | 629 | 625 | 321 | 285 | 36 | 319 | 47 | 272 | 24 | 16 | 8 | 590 | 281 | 309 |

| Administrative Unit, Location and Community | Population | | | Employed | | | Household Work | | | Looking for Work | | | Do not Work | | |
|--|--------------|--------------|--------------|-------------|-------------|-------------|----------------|------------|-------------|------------------|------------|------------|--------------|-------------|-------------|
| | Total | Male | Female | Total | Male | Female | Total | Male | Female | Total | Male | Female | Total | Male | Female |
| 1 | 2 | 3 | 4 | 5 | 6 | 7 | 8 | 9 | 10 | 11 | 12 | 13 | 14 | 15 | 16 |
| Satpoa Union | 30315 | 14864 | 15451 | 9446 | 8105 | 1341 | 9624 | 494 | 9130 | 752 | 583 | 169 | 10493 | 5682 | 4811 |
| Rural | 30315 | 14864 | 15451 | 9446 | 8105 | 1341 | 9624 | 494 | 9130 | 752 | 583 | 169 | 10493 | 5682 | 4811 |
| Urban | 0 | 0 | 0 | 0 | 0 | 0 | 0 | 0 | 0 | 0 | 0 | 0 | 0 | 0 | 0 |
| Adra* | 5117 | 2548 | 2569 | 1954 | 1507 | 447 | 1393 | 30 | 1363 | 59 | 51 | 8 | 1711 | 960 | 751 |
| Baghmara* | 1755 | 891 | 864 | 571 | 506 | 65 | 510 | 9 | 501 | 167 | 99 | 68 | 507 | 277 | 230 |
| Char Jamira* | 1698 | 811 | 887 | 486 | 453 | 33 | 570 | 21 | 549 | 20 | 17 | 3 | 622 | 320 | 302 |
| Chhataria* | 3497 | 1721 | 1776 | 1089 | 946 | 143 | 1075 | 21 | 1054 | 104 | 81 | 23 | 1229 | 673 | 556 |
| Chuniapatal* | 3275 | 1596 | 1679 | 903 | 764 | 139 | 1079 | 87 | 992 | 106 | 96 | 10 | 1187 | 649 | 538 |
| Daserbari* | 835 | 406 | 429 | 248 | 220 | 28 | 252 | 1 | 251 | 57 | 45 | 12 | 278 | 140 | 138 |
| Dighalkandi* | 297 | 151 | 146 | 97 | 91 | 6 | 103 | 0 | 103 | 4 | 4 | 0 | 93 | 56 | 37 |
| Kunairpara* | 412 | 207 | 205 | 210 | 136 | 74 | 84 | 4 | 80 | 8 | 7 | 1 | 110 | 60 | 50 |
| Nagda* | 491 | 229 | 262 | 128 | 117 | 11 | 174 | 2 | 172 | 9 | 9 | 0 | 180 | 101 | 79 |
| Nandina* | 1832 | 857 | 975 | 450 | 403 | 47 | 696 | 71 | 625 | 11 | 10 | 1 | 675 | 373 | 302 |
| Rouha* | 3213 | 1562 | 1651 | 936 | 824 | 112 | 1042 | 104 | 938 | 50 | 38 | 12 | 1185 | 596 | 589 |
| Khalishakuri | 470 | 230 | 240 | 125 | 115 | 10 | 141 | 1 | 140 | 23 | 20 | 3 | 181 | 94 | 87 |
| Rouha | 2743 | 1332 | 1411 | 811 | 709 | 102 | 901 | 103 | 798 | 27 | 18 | 9 | 1004 | 502 | 502 |
| Sarishabari* | 4852 | 2356 | 2496 | 1427 | 1283 | 144 | 1603 | 77 | 1526 | 105 | 83 | 22 | 1717 | 913 | 804 |
| Char Sarishabari | 4852 | 2356 | 2496 | 1427 | 1283 | 144 | 1603 | 77 | 1526 | 105 | 83 | 22 | 1717 | 913 | 804 |
| Shinguria* | 578 | 269 | 309 | 176 | 157 | 19 | 198 | 0 | 198 | 3 | 3 | 0 | 201 | 109 | 92 |
| Shishua* | 2093 | 1082 | 1011 | 660 | 608 | 52 | 692 | 31 | 661 | 46 | 38 | 8 | 695 | 405 | 290 |
| Tangail Diar Krishnai* | 370 | 178 | 192 | 111 | 90 | 21 | 153 | 36 | 117 | 3 | 2 | 1 | 103 | 50 | 53 |

Table C-09: Employed Population Aged 5 Years and above by Sector, Sex, Location and Community, 2022

| Administrative Unit, Location and Community | Total | | | Agriculture | | | Industry | | | Service | | |
|---|---------------|---------------|--------------|---------------|---------------|--------------|--------------|--------------|-------------|---------------|---------------|--------------|
| | Total | Male | Female | Total | Male | Female | Total | Male | Female | Total | Male | Female |
| 1 | 2 | 3 | 4 | 5 | 6 | 7 | 8 | 9 | 10 | 11 | 12 | 13 |
| Jamalpur | 671087 | 580644 | 90443 | 375926 | 314198 | 61728 | 77838 | 71877 | 5961 | 217323 | 194569 | 22754 |
| Rural | 499774 | 428708 | 71066 | 322710 | 267516 | 55194 | 53465 | 49177 | 4288 | 123599 | 112015 | 11584 |
| Urban | 171313 | 151936 | 19377 | 53216 | 46682 | 6534 | 24373 | 22700 | 1673 | 93724 | 82554 | 11170 |
| Bakshiganj Upazila | 64070 | 55786 | 8284 | 37651 | 31519 | 6132 | 4643 | 4323 | 320 | 21776 | 19944 | 1832 |
| Rural | 36229 | 30902 | 5327 | 25047 | 20634 | 4413 | 2254 | 2091 | 163 | 8928 | 8177 | 751 |
| Urban | 27841 | 24884 | 2957 | 12604 | 10885 | 1719 | 2389 | 2232 | 157 | 12848 | 11767 | 1081 |
| Bakshiganj Paurashava | 12218 | 11350 | 868 | 2247 | 2198 | 49 | 1640 | 1542 | 98 | 8331 | 7610 | 721 |
| Ward No. 01 | 1089 | 1037 | 52 | 432 | 428 | 4 | 50 | 46 | 4 | 607 | 563 | 44 |
| Malirchar* | 1089 | 1037 | 52 | 432 | 428 | 4 | 50 | 46 | 4 | 607 | 563 | 44 |
| Beparipara | 176 | 166 | 10 | 44 | 43 | 1 | 23 | 22 | 1 | 109 | 101 | 8 |
| Chalakpara | 57 | 53 | 4 | 22 | 22 | 0 | 19 | 16 | 3 | 16 | 15 | 1 |
| Ghoshpara | 85 | 84 | 1 | 65 | 65 | 0 | 3 | 3 | 0 | 17 | 16 | 1 |
| Moulvipara | 207 | 204 | 3 | 122 | 121 | 1 | 3 | 3 | 0 | 82 | 80 | 2 |
| Nayapara | 433 | 404 | 29 | 92 | 90 | 2 | 2 | 2 | 0 | 339 | 312 | 27 |
| Hazi Para | 131 | 126 | 5 | 87 | 87 | 0 | 0 | 0 | 0 | 44 | 39 | 5 |
| Ward No. 02 | 762 | 704 | 58 | 301 | 297 | 4 | 177 | 151 | 26 | 284 | 256 | 28 |
| Malirchar (Part)* | 762 | 704 | 58 | 301 | 297 | 4 | 177 | 151 | 26 | 284 | 256 | 28 |
| Dhumalpara | 180 | 156 | 24 | 11 | 10 | 1 | 42 | 38 | 4 | 127 | 108 | 19 |
| Malirchar Pashchimpara | 136 | 134 | 2 | 75 | 75 | 0 | 0 | 0 | 0 | 61 | 59 | 2 |
| Mandalpara | 134 | 126 | 8 | 83 | 83 | 0 | 38 | 32 | 6 | 13 | 11 | 2 |
| Takirpara | 312 | 288 | 24 | 132 | 129 | 3 | 97 | 81 | 16 | 83 | 78 | 5 |
| Ward No. 03 | 890 | 854 | 36 | 161 | 155 | 6 | 44 | 43 | 1 | 685 | 656 | 29 |
| Malirchar* | 890 | 854 | 36 | 161 | 155 | 6 | 44 | 43 | 1 | 685 | 656 | 29 |
| Baraitari | 85 | 80 | 5 | 22 | 22 | 0 | 4 | 4 | 0 | 59 | 54 | 5 |
| Mesherchar Pashchimpara | 364 | 348 | 16 | 75 | 71 | 4 | 3 | 3 | 0 | 286 | 274 | 12 |
| Mesherchar Purbapara | 441 | 426 | 15 | 64 | 62 | 2 | 37 | 36 | 1 | 340 | 328 | 12 |
| Ward No. 04 | 1830 | 1691 | 139 | 198 | 197 | 1 | 145 | 133 | 12 | 1487 | 1361 | 126 |
| Rajendraganj* | 1830 | 1691 | 139 | 198 | 197 | 1 | 145 | 133 | 12 | 1487 | 1361 | 126 |
| Bakshiganj Pashchimpara | 395 | 349 | 46 | 9 | 9 | 0 | 8 | 4 | 4 | 378 | 336 | 42 |
| Jigatala | 116 | 108 | 8 | 11 | 10 | 1 | 25 | 20 | 5 | 80 | 78 | 2 |
| Kagmaripara | 322 | 313 | 9 | 112 | 112 | 0 | 70 | 69 | 1 | 140 | 132 | 8 |
| Miapara | 428 | 393 | 35 | 8 | 8 | 0 | 2 | 1 | 1 | 418 | 384 | 34 |
| Pakhimara | 175 | 164 | 11 | 46 | 46 | 0 | 27 | 26 | 1 | 102 | 92 | 10 |
| Sardarpara | 225 | 203 | 22 | 4 | 4 | 0 | 13 | 13 | 0 | 208 | 186 | 22 |
| Saudagarpara | 169 | 161 | 8 | 8 | 8 | 0 | 0 | 0 | 0 | 161 | 153 | 8 |
| Ward No. 05 | 1649 | 1503 | 146 | 137 | 132 | 5 | 377 | 367 | 10 | 1135 | 1004 | 131 |
| Rajendraganj* | 1649 | 1503 | 146 | 137 | 132 | 5 | 377 | 367 | 10 | 1135 | 1004 | 131 |
| Bakshiganj Bazar | 221 | 189 | 32 | 3 | 3 | 0 | 41 | 38 | 3 | 177 | 148 | 29 |
| Bakshiganj Namapara | 579 | 527 | 52 | 9 | 9 | 0 | 132 | 126 | 6 | 438 | 392 | 46 |
| Bakshiganj Uttarpara | 350 | 313 | 37 | 5 | 5 | 0 | 70 | 70 | 0 | 275 | 238 | 37 |
| Malipara | 17 | 15 | 2 | 0 | 0 | 0 | 0 | 0 | 0 | 17 | 15 | 2 |
| Mesherchar Namapara | 358 | 347 | 11 | 102 | 100 | 2 | 55 | 55 | 0 | 201 | 192 | 9 |
| Modakpara | 124 | 112 | 12 | 18 | 15 | 3 | 79 | 78 | 1 | 27 | 19 | 8 |
| Ward No. 06 | 1746 | 1604 | 142 | 289 | 286 | 3 | 200 | 188 | 12 | 1257 | 1130 | 127 |
| Char Kauria* | 486 | 406 | 80 | 43 | 43 | 0 | 59 | 56 | 3 | 384 | 307 | 77 |
| Chariapara | 486 | 406 | 80 | 43 | 43 | 0 | 59 | 56 | 3 | 384 | 307 | 77 |
| Goalgaon* | 1260 | 1198 | 62 | 246 | 243 | 3 | 141 | 132 | 9 | 873 | 823 | 50 |
| Chanderban | 320 | 306 | 14 | 34 | 34 | 0 | 59 | 58 | 1 | 227 | 214 | 13 |
| Chandrabaj | 78 | 75 | 3 | 44 | 44 | 0 | 5 | 5 | 0 | 29 | 26 | 3 |
| Madhyapara | 195 | 189 | 6 | 71 | 71 | 0 | 9 | 9 | 0 | 115 | 109 | 6 |
| Pashchimpara | 282 | 262 | 20 | 20 | 20 | 0 | 42 | 36 | 6 | 220 | 206 | 14 |
| Purbapara | 385 | 366 | 19 | 77 | 74 | 3 | 26 | 24 | 2 | 282 | 268 | 14 |
| Ward No. 07 | 1787 | 1652 | 135 | 134 | 130 | 4 | 265 | 254 | 11 | 1388 | 1268 | 120 |
| Char Kauria (Part)* | 1787 | 1652 | 135 | 134 | 130 | 4 | 265 | 254 | 11 | 1388 | 1268 | 120 |
| Dakkhin Simarpara | 236 | 213 | 23 | 3 | 1 | 2 | 2 | 2 | 0 | 231 | 210 | 21 |
| Pakhimara | 435 | 406 | 29 | 23 | 23 | 0 | 125 | 119 | 6 | 287 | 264 | 23 |
| Sarkarpara | 118 | 109 | 9 | 19 | 18 | 1 | 11 | 10 | 1 | 88 | 81 | 7 |
| Uttar Simarpar | 998 | 924 | 74 | 89 | 88 | 1 | 127 | 123 | 4 | 782 | 713 | 69 |
| Ward No. 08 | 1504 | 1409 | 95 | 321 | 306 | 15 | 228 | 216 | 12 | 955 | 887 | 68 |
| Char Kauria* | 1504 | 1409 | 95 | 321 | 306 | 15 | 228 | 216 | 12 | 955 | 887 | 68 |
| Daripara | 383 | 369 | 14 | 139 | 138 | 1 | 72 | 68 | 4 | 172 | 163 | 9 |

| Administrative Unit, Location and Community | Total | | | Agriculture | | | Industry | | | Service | | |
|---|--------------|-------------|-------------|-------------|-------------|-------------|------------|------------|-----------|-------------|-------------|------------|
| | Total | Male | Female | Total | Male | Female | Total | Male | Female | Total | Male | Female |
| 1 | 2 | 3 | 4 | 5 | 6 | 7 | 8 | 9 | 10 | 11 | 12 | 13 |
| Majhpara | 246 | 214 | 32 | 26 | 22 | 4 | 46 | 43 | 3 | 174 | 149 | 25 |
| Pashchim Char Kauriagara | 529 | 512 | 17 | 36 | 36 | 0 | 25 | 24 | 1 | 468 | 452 | 16 |
| Uttar Majhpara | 346 | 314 | 32 | 120 | 110 | 10 | 85 | 81 | 4 | 141 | 123 | 18 |
| Ward No. 09 | 961 | 896 | 65 | 274 | 267 | 7 | 154 | 144 | 10 | 533 | 485 | 48 |
| Char Kauria (Part)* | 961 | 896 | 65 | 274 | 267 | 7 | 154 | 144 | 10 | 533 | 485 | 48 |
| Bhatiagara | 181 | 174 | 7 | 57 | 57 | 0 | 20 | 18 | 2 | 104 | 99 | 5 |
| Khamarpara | 111 | 103 | 8 | 1 | 1 | 0 | 10 | 7 | 3 | 100 | 95 | 5 |
| Taliagara | 223 | 212 | 11 | 52 | 48 | 4 | 52 | 52 | 0 | 119 | 112 | 7 |
| Tikarkandi | 446 | 407 | 39 | 164 | 161 | 3 | 72 | 67 | 5 | 210 | 179 | 31 |
| Bagarchar Union | 11279 | 9582 | 1697 | 6962 | 5586 | 1376 | 679 | 619 | 60 | 3638 | 3377 | 261 |
| Rural | 5974 | 5009 | 965 | 3593 | 2787 | 806 | 367 | 340 | 27 | 2014 | 1882 | 132 |
| Urban | 5305 | 4573 | 732 | 3369 | 2799 | 570 | 312 | 279 | 33 | 1624 | 1495 | 129 |
| Alirpara* | 1625 | 1442 | 183 | 987 | 828 | 159 | 48 | 46 | 2 | 590 | 568 | 22 |
| Alirpara | 758 | 667 | 91 | 581 | 500 | 81 | 21 | 20 | 1 | 156 | 147 | 9 |
| Morarpara | 408 | 368 | 40 | 207 | 173 | 34 | 13 | 13 | 0 | 188 | 182 | 6 |
| Tangaripara | 459 | 407 | 52 | 199 | 155 | 44 | 14 | 13 | 1 | 246 | 239 | 7 |
| Bagarchar* | 1618 | 1377 | 241 | 867 | 681 | 186 | 73 | 69 | 4 | 678 | 627 | 51 |
| Bander Para | 216 | 186 | 30 | 53 | 36 | 17 | 5 | 5 | 0 | 158 | 145 | 13 |
| Dakkin Bagarchar | 242 | 195 | 47 | 122 | 86 | 36 | 10 | 10 | 0 | 110 | 99 | 11 |
| Namapara | 275 | 240 | 35 | 147 | 117 | 30 | 14 | 14 | 0 | 114 | 109 | 5 |
| Uttar Bagarchar | 592 | 490 | 102 | 341 | 263 | 78 | 25 | 22 | 3 | 226 | 205 | 21 |
| Zolapara | 293 | 266 | 27 | 204 | 179 | 25 | 19 | 18 | 1 | 70 | 69 | 1 |
| Ghasirpara* | 2419 | 1934 | 485 | 1542 | 1127 | 415 | 233 | 212 | 21 | 644 | 595 | 49 |
| Bangalpara | 218 | 195 | 23 | 134 | 116 | 18 | 22 | 20 | 2 | 62 | 59 | 3 |
| Bhati Para | 129 | 76 | 53 | 105 | 57 | 48 | 12 | 8 | 4 | 12 | 11 | 1 |
| Dakpara | 199 | 130 | 69 | 134 | 69 | 65 | 20 | 19 | 1 | 45 | 42 | 3 |
| Golakati | 270 | 190 | 80 | 187 | 115 | 72 | 12 | 9 | 3 | 71 | 66 | 5 |
| Khuni Para | 40 | 36 | 4 | 18 | 16 | 2 | 18 | 16 | 2 | 4 | 4 | 0 |
| Madhyapara | 339 | 284 | 55 | 172 | 142 | 30 | 39 | 34 | 5 | 128 | 108 | 20 |
| Mandalpara | 187 | 139 | 48 | 101 | 56 | 45 | 10 | 10 | 0 | 76 | 73 | 3 |
| Mollapara | 286 | 251 | 35 | 154 | 128 | 26 | 26 | 25 | 1 | 106 | 98 | 8 |
| Nayapara | 370 | 323 | 47 | 280 | 238 | 42 | 38 | 37 | 1 | 52 | 48 | 4 |
| Sarkarpara | 197 | 144 | 53 | 138 | 89 | 49 | 22 | 20 | 2 | 37 | 35 | 2 |
| Sunerpara | 184 | 166 | 18 | 119 | 101 | 18 | 14 | 14 | 0 | 51 | 51 | 0 |
| Ramrampur* | 5305 | 4573 | 732 | 3369 | 2799 | 570 | 312 | 279 | 33 | 1624 | 1495 | 129 |
| Balikeshi | 198 | 169 | 29 | 138 | 113 | 25 | 4 | 4 | 0 | 56 | 52 | 4 |
| Balurchar | 298 | 276 | 22 | 256 | 236 | 20 | 6 | 6 | 0 | 36 | 34 | 2 |
| Dakkin Sarmara | 449 | 381 | 68 | 220 | 172 | 48 | 24 | 22 | 2 | 205 | 187 | 18 |
| Dhararchar | 553 | 485 | 68 | 329 | 274 | 55 | 33 | 33 | 0 | 191 | 178 | 13 |
| Gopalpur | 357 | 309 | 48 | 225 | 189 | 36 | 24 | 21 | 3 | 108 | 99 | 9 |
| Hamidpur | 30 | 28 | 2 | 23 | 22 | 1 | 2 | 2 | 0 | 5 | 4 | 1 |
| Khasergaon | 423 | 360 | 63 | 294 | 241 | 53 | 38 | 33 | 5 | 91 | 86 | 5 |
| Munshi Para | 131 | 111 | 20 | 108 | 90 | 18 | 7 | 7 | 0 | 16 | 14 | 2 |
| Natun Taliagara | 71 | 61 | 10 | 59 | 51 | 8 | 2 | 2 | 0 | 10 | 8 | 2 |
| Perirchar | 249 | 218 | 31 | 153 | 124 | 29 | 2 | 2 | 0 | 94 | 92 | 2 |
| Ramrampur | 203 | 152 | 51 | 80 | 46 | 34 | 0 | 0 | 0 | 123 | 106 | 17 |
| Satbhita | 600 | 538 | 62 | 472 | 425 | 47 | 69 | 56 | 13 | 59 | 57 | 2 |
| Taliagara | 1045 | 895 | 150 | 725 | 598 | 127 | 72 | 66 | 6 | 248 | 231 | 17 |
| Tupkarchar (Tupkar Para) | 168 | 141 | 27 | 35 | 20 | 15 | 13 | 11 | 2 | 120 | 110 | 10 |
| Uttar Sarmara | 530 | 449 | 81 | 252 | 198 | 54 | 16 | 14 | 2 | 262 | 237 | 25 |
| Uthanerpara* | 312 | 256 | 56 | 197 | 151 | 46 | 13 | 13 | 0 | 102 | 92 | 10 |
| Mirapara | 210 | 170 | 40 | 131 | 97 | 34 | 4 | 4 | 0 | 75 | 69 | 6 |
| Uthanerpara | 102 | 86 | 16 | 66 | 54 | 12 | 9 | 9 | 0 | 27 | 23 | 4 |
| Bakshiganj Union | 3014 | 2599 | 415 | 1743 | 1416 | 327 | 172 | 164 | 8 | 1099 | 1019 | 80 |
| Rural | 3014 | 2599 | 415 | 1743 | 1416 | 327 | 172 | 164 | 8 | 1099 | 1019 | 80 |
| Urban | 0 | 0 | 0 | 0 | 0 | 0 | 0 | 0 | 0 | 0 | 0 | 0 |
| Mairchar* | 945 | 833 | 112 | 629 | 541 | 88 | 44 | 42 | 2 | 272 | 250 | 22 |
| Jhalarchar Pashchimpara | 343 | 306 | 37 | 230 | 196 | 34 | 21 | 20 | 1 | 92 | 90 | 2 |
| Jhalarchar Purbapara | 261 | 229 | 32 | 160 | 140 | 20 | 2 | 2 | 0 | 99 | 87 | 12 |
| Jigatala | 178 | 155 | 23 | 137 | 118 | 19 | 10 | 10 | 0 | 31 | 27 | 4 |
| Singarchar | 163 | 143 | 20 | 102 | 87 | 15 | 11 | 10 | 1 | 50 | 46 | 4 |
| Pashchim Jhalarchar* | 86 | 83 | 3 | 67 | 64 | 3 | 0 | 0 | 0 | 19 | 19 | 0 |
| Surjanagar* | 1983 | 1683 | 300 | 1047 | 811 | 236 | 128 | 122 | 6 | 808 | 750 | 58 |

| Administrative Unit, Location and Community | Total | | | Agriculture | | | Industry | | | Service | | |
|---|-------------|-------------|-------------|-------------|-------------|------------|------------|------------|-----------|-------------|-------------|------------|
| | Total | Male | Female | Total | Male | Female | Total | Male | Female | Total | Male | Female |
| 1 | 2 | 3 | 4 | 5 | 6 | 7 | 8 | 9 | 10 | 11 | 12 | 13 |
| Manakasa | 192 | 175 | 17 | 133 | 118 | 15 | 8 | 8 | 0 | 51 | 49 | 2 |
| Pashchimpara | 869 | 738 | 131 | 437 | 336 | 101 | 52 | 48 | 4 | 380 | 354 | 26 |
| Purbapara | 922 | 770 | 152 | 477 | 357 | 120 | 68 | 66 | 2 | 377 | 347 | 30 |
| Battajore Union | 6779 | 5740 | 1039 | 4565 | 3764 | 801 | 701 | 661 | 40 | 1513 | 1315 | 198 |
| Rural | 6779 | 5740 | 1039 | 4565 | 3764 | 801 | 701 | 661 | 40 | 1513 | 1315 | 198 |
| Urban | 0 | 0 | 0 | 0 | 0 | 0 | 0 | 0 | 0 | 0 | 0 | 0 |
| Battajore* | 3163 | 2719 | 444 | 2138 | 1804 | 334 | 275 | 257 | 18 | 750 | 658 | 92 |
| Birgaon Kandapara | 95 | 81 | 14 | 74 | 63 | 11 | 5 | 5 | 0 | 16 | 13 | 3 |
| Birgaon Uttarpara | 186 | 156 | 30 | 126 | 104 | 22 | 34 | 31 | 3 | 26 | 21 | 5 |
| Chakpara | 81 | 68 | 13 | 65 | 56 | 9 | 3 | 3 | 0 | 13 | 9 | 4 |
| Chariapara | 113 | 99 | 14 | 101 | 88 | 13 | 5 | 4 | 1 | 7 | 7 | 0 |
| Datterchar Dakkhinpara (Part) | 319 | 275 | 44 | 145 | 121 | 24 | 21 | 19 | 2 | 153 | 135 | 18 |
| Jhorarpar | 322 | 278 | 44 | 202 | 172 | 30 | 28 | 27 | 1 | 92 | 79 | 13 |
| Khamariapara | 202 | 185 | 17 | 144 | 130 | 14 | 31 | 31 | 0 | 27 | 24 | 3 |
| Kumarikanda | 97 | 64 | 33 | 72 | 42 | 30 | 10 | 8 | 2 | 15 | 14 | 1 |
| Pashchimpara | 452 | 385 | 67 | 262 | 215 | 47 | 35 | 31 | 4 | 155 | 139 | 16 |
| Puran Battajore | 412 | 367 | 45 | 295 | 264 | 31 | 25 | 25 | 0 | 92 | 78 | 14 |
| Purbapara | 558 | 487 | 71 | 442 | 378 | 64 | 46 | 44 | 2 | 70 | 65 | 5 |
| Ujanpara | 326 | 274 | 52 | 210 | 171 | 39 | 32 | 29 | 3 | 84 | 74 | 10 |
| Goalgaon* | 1656 | 1343 | 313 | 1168 | 914 | 254 | 183 | 177 | 6 | 305 | 252 | 53 |
| Chandrabaj | 408 | 333 | 75 | 322 | 261 | 61 | 34 | 33 | 1 | 52 | 39 | 13 |
| Dakkhin Birgoan | 368 | 301 | 67 | 215 | 174 | 41 | 35 | 33 | 2 | 118 | 94 | 24 |
| Fazilatpara | 448 | 335 | 113 | 329 | 219 | 110 | 65 | 64 | 1 | 54 | 52 | 2 |
| Panatiapara | 432 | 374 | 58 | 302 | 260 | 42 | 49 | 47 | 2 | 81 | 67 | 14 |
| Palashtala* | 1960 | 1678 | 282 | 1259 | 1046 | 213 | 243 | 227 | 16 | 458 | 405 | 53 |
| Datterchar Dakkhinpara (Part) | 462 | 396 | 66 | 272 | 227 | 45 | 68 | 63 | 5 | 122 | 106 | 16 |
| Datterchar Pashchimpara | 337 | 283 | 54 | 171 | 131 | 40 | 26 | 25 | 1 | 140 | 127 | 13 |
| Datterchar Purbapara | 371 | 321 | 50 | 191 | 159 | 32 | 71 | 64 | 7 | 109 | 98 | 11 |
| Palashtala | 683 | 577 | 106 | 535 | 445 | 90 | 69 | 66 | 3 | 79 | 66 | 13 |
| Tilapara | 107 | 101 | 6 | 90 | 84 | 6 | 9 | 9 | 0 | 8 | 8 | 0 |
| Dhanua Union | 5798 | 4912 | 886 | 3807 | 3145 | 662 | 579 | 529 | 50 | 1412 | 1238 | 174 |
| Rural | 4419 | 3743 | 676 | 3043 | 2524 | 519 | 430 | 393 | 37 | 946 | 826 | 120 |
| Urban | 1379 | 1169 | 210 | 764 | 621 | 143 | 149 | 136 | 13 | 466 | 412 | 54 |
| Dhanua Kamalpur* | 1710 | 1459 | 251 | 1006 | 827 | 179 | 275 | 262 | 13 | 429 | 370 | 59 |
| Balurgaon | 182 | 169 | 13 | 107 | 95 | 12 | 26 | 26 | 0 | 49 | 48 | 1 |
| Dakkhin Kamalpur | 282 | 233 | 49 | 118 | 91 | 27 | 3 | 2 | 1 | 161 | 140 | 21 |
| Dhanua | 769 | 642 | 127 | 528 | 435 | 93 | 139 | 136 | 3 | 102 | 71 | 31 |
| Nayapara | 20 | 20 | 0 | 6 | 6 | 0 | 10 | 10 | 0 | 4 | 4 | 0 |
| Ramrampur | 53 | 46 | 7 | 38 | 31 | 7 | 3 | 3 | 0 | 12 | 12 | 0 |
| Uttar Kamalpur | 404 | 349 | 55 | 209 | 169 | 40 | 94 | 85 | 9 | 101 | 95 | 6 |
| Dumurtala* | 749 | 588 | 161 | 617 | 479 | 138 | 24 | 21 | 3 | 108 | 88 | 20 |
| Baishnabpara | 203 | 174 | 29 | 164 | 141 | 23 | 12 | 10 | 2 | 27 | 23 | 4 |
| Balujuri | 282 | 230 | 52 | 241 | 196 | 45 | 7 | 6 | 1 | 34 | 28 | 6 |
| Dhiglakuna | 127 | 108 | 19 | 91 | 77 | 14 | 5 | 5 | 0 | 31 | 26 | 5 |
| Hatiber Kona | 18 | 10 | 8 | 18 | 10 | 8 | 0 | 0 | 0 | 0 | 0 | 0 |
| Somnathpara | 50 | 25 | 25 | 47 | 24 | 23 | 0 | 0 | 0 | 3 | 1 | 2 |
| Tila Para | 69 | 41 | 28 | 56 | 31 | 25 | 0 | 0 | 0 | 13 | 10 | 3 |
| Gerda* | 1379 | 1169 | 210 | 764 | 621 | 143 | 149 | 136 | 13 | 466 | 412 | 54 |
| Gerda Kamalpur | 309 | 240 | 69 | 178 | 138 | 40 | 5 | 4 | 1 | 126 | 98 | 28 |
| Khamargerda | 279 | 249 | 30 | 196 | 175 | 21 | 23 | 22 | 1 | 60 | 52 | 8 |
| Majhgerda | 270 | 231 | 39 | 138 | 110 | 28 | 95 | 86 | 9 | 37 | 35 | 2 |
| Mirdhapara | 355 | 303 | 52 | 201 | 161 | 40 | 23 | 21 | 2 | 131 | 121 | 10 |
| Nayapara (Part) | 166 | 146 | 20 | 51 | 37 | 14 | 3 | 3 | 0 | 112 | 106 | 6 |
| Jadurchar* | 789 | 687 | 102 | 584 | 506 | 78 | 49 | 41 | 8 | 156 | 140 | 16 |
| Balurchar | 49 | 39 | 10 | 49 | 39 | 10 | 0 | 0 | 0 | 0 | 0 | 0 |
| Jadurchar | 137 | 123 | 14 | 124 | 111 | 13 | 3 | 3 | 0 | 10 | 9 | 1 |
| Palashtala | 409 | 352 | 57 | 282 | 243 | 39 | 39 | 31 | 8 | 88 | 78 | 10 |
| Tengramari | 194 | 173 | 21 | 129 | 113 | 16 | 7 | 7 | 0 | 58 | 53 | 5 |
| Lauchapra* | 1171 | 1009 | 162 | 836 | 712 | 124 | 82 | 69 | 13 | 253 | 228 | 25 |
| Baglakandi | 183 | 155 | 28 | 124 | 100 | 24 | 4 | 3 | 1 | 55 | 52 | 3 |
| Jardarpara | 238 | 214 | 24 | 149 | 133 | 16 | 21 | 16 | 5 | 68 | 65 | 3 |
| Kanekanda | 219 | 195 | 24 | 169 | 146 | 23 | 11 | 11 | 0 | 39 | 38 | 1 |
| Lauchapra | 128 | 111 | 17 | 81 | 69 | 12 | 19 | 18 | 1 | 28 | 24 | 4 |

| Administrative Unit, Location and Community | Total | | | Agriculture | | | Industry | | | Service | | |
|---|-------------|-------------|-------------|-------------|-------------|-------------|------------|------------|-----------|-------------|-------------|------------|
| | Total | Male | Female | Total | Male | Female | Total | Male | Female | Total | Male | Female |
| 1 | 2 | 3 | 4 | 5 | 6 | 7 | 8 | 9 | 10 | 11 | 12 | 13 |
| Master Para | 178 | 153 | 25 | 119 | 107 | 12 | 25 | 20 | 5 | 34 | 26 | 8 |
| Satanipara | 225 | 181 | 44 | 194 | 157 | 37 | 2 | 1 | 1 | 29 | 23 | 6 |
| Merurchar Union | 9317 | 8023 | 1294 | 7239 | 6075 | 1164 | 285 | 272 | 13 | 1793 | 1676 | 117 |
| Rural | 2979 | 2498 | 481 | 2652 | 2192 | 460 | 118 | 109 | 9 | 209 | 197 | 12 |
| Urban | 6338 | 5525 | 813 | 4587 | 3883 | 704 | 167 | 163 | 4 | 1584 | 1479 | 105 |
| Durgapur* | 2979 | 2498 | 481 | 2652 | 2192 | 460 | 118 | 109 | 9 | 209 | 197 | 12 |
| Ghugrakandi | 181 | 150 | 31 | 175 | 144 | 31 | 3 | 3 | 0 | 3 | 3 | 0 |
| Kalkihara Bhati | 807 | 707 | 100 | 713 | 615 | 98 | 43 | 42 | 1 | 51 | 50 | 1 |
| Kalkihara Uzan | 422 | 377 | 45 | 379 | 337 | 42 | 13 | 12 | 1 | 30 | 28 | 2 |
| Madarerchar | 521 | 370 | 151 | 433 | 294 | 139 | 52 | 46 | 6 | 36 | 30 | 6 |
| Maichhanir Char | 710 | 591 | 119 | 637 | 520 | 117 | 3 | 3 | 0 | 70 | 68 | 2 |
| Purba Kalkihara | 338 | 303 | 35 | 315 | 282 | 33 | 4 | 3 | 1 | 19 | 18 | 1 |
| Rabiarchar* | 6338 | 5525 | 813 | 4587 | 3883 | 704 | 167 | 163 | 4 | 1584 | 1479 | 105 |
| Airmari Natun | 373 | 329 | 44 | 291 | 249 | 42 | 5 | 5 | 0 | 77 | 75 | 2 |
| Airmari Puratan | 170 | 146 | 24 | 134 | 110 | 24 | 1 | 1 | 0 | 35 | 35 | 0 |
| Awalpara | 161 | 126 | 35 | 137 | 102 | 35 | 1 | 1 | 0 | 23 | 23 | 0 |
| Baghadubi | 270 | 237 | 33 | 235 | 203 | 32 | 0 | 0 | 0 | 35 | 34 | 1 |
| Betmari | 240 | 215 | 25 | 213 | 188 | 25 | 9 | 9 | 0 | 18 | 18 | 0 |
| Chinerchar | 203 | 177 | 26 | 161 | 145 | 16 | 1 | 1 | 0 | 41 | 31 | 10 |
| Fakirpara | 383 | 336 | 47 | 346 | 300 | 46 | 7 | 7 | 0 | 30 | 29 | 1 |
| Jagirpara | 403 | 366 | 37 | 304 | 270 | 34 | 1 | 1 | 0 | 98 | 95 | 3 |
| Khewarchar Bhati | 502 | 451 | 51 | 345 | 305 | 40 | 10 | 10 | 0 | 147 | 136 | 11 |
| Khewarchar Uzan | 609 | 533 | 76 | 432 | 368 | 64 | 32 | 32 | 0 | 145 | 133 | 12 |
| Merurchar | 977 | 850 | 127 | 818 | 699 | 119 | 21 | 21 | 0 | 138 | 130 | 8 |
| Rabiarchar | 496 | 438 | 58 | 248 | 207 | 41 | 29 | 27 | 2 | 219 | 204 | 15 |
| Sheikherchar | 404 | 358 | 46 | 366 | 322 | 44 | 12 | 12 | 0 | 26 | 24 | 2 |
| Tupkarchar Natun | 436 | 386 | 50 | 292 | 245 | 47 | 32 | 30 | 2 | 112 | 111 | 1 |
| Tupkarchar Puran | 711 | 577 | 134 | 265 | 170 | 95 | 6 | 6 | 0 | 440 | 401 | 39 |
| Nilakkhia Union | 8242 | 7000 | 1242 | 5519 | 4485 | 1034 | 300 | 259 | 41 | 2423 | 2256 | 167 |
| Rural | 5641 | 4733 | 908 | 3882 | 3101 | 781 | 179 | 147 | 32 | 1580 | 1485 | 95 |
| Urban | 2601 | 2267 | 334 | 1637 | 1384 | 253 | 121 | 112 | 9 | 843 | 771 | 72 |
| Binoderchar* | 915 | 758 | 157 | 654 | 519 | 135 | 11 | 7 | 4 | 250 | 232 | 18 |
| Binoderchar | 572 | 499 | 73 | 391 | 329 | 62 | 2 | 1 | 1 | 179 | 169 | 10 |
| Chariapara | 109 | 97 | 12 | 86 | 76 | 10 | 7 | 5 | 2 | 16 | 16 | 0 |
| Gomerchar | 234 | 162 | 72 | 177 | 114 | 63 | 2 | 1 | 1 | 55 | 47 | 8 |
| Janakipur* | 3609 | 2987 | 622 | 2500 | 1972 | 528 | 146 | 118 | 28 | 963 | 897 | 66 |
| Baskanda Natunpara | 432 | 388 | 44 | 227 | 194 | 33 | 42 | 38 | 4 | 163 | 156 | 7 |
| Baskanda Puranpara | 109 | 91 | 18 | 86 | 68 | 18 | 0 | 0 | 0 | 23 | 23 | 0 |
| Chakpara | 59 | 54 | 5 | 48 | 44 | 4 | 0 | 0 | 0 | 11 | 10 | 1 |
| Dariapara | 149 | 136 | 13 | 91 | 78 | 13 | 0 | 0 | 0 | 58 | 58 | 0 |
| Daripura | 157 | 127 | 30 | 104 | 79 | 25 | 5 | 2 | 3 | 48 | 46 | 2 |
| Dikpara | 479 | 356 | 123 | 304 | 199 | 105 | 7 | 5 | 2 | 168 | 152 | 16 |
| Fakirpara | 101 | 89 | 12 | 43 | 33 | 10 | 6 | 5 | 1 | 52 | 51 | 1 |
| Kayosthapara | 67 | 61 | 6 | 43 | 38 | 5 | 0 | 0 | 0 | 24 | 23 | 1 |
| Moharband | 265 | 230 | 35 | 157 | 137 | 20 | 5 | 4 | 1 | 103 | 89 | 14 |
| Mridhapara | 349 | 273 | 76 | 315 | 243 | 72 | 17 | 13 | 4 | 17 | 17 | 0 |
| Namapara | 96 | 91 | 5 | 84 | 80 | 4 | 0 | 0 | 0 | 12 | 11 | 1 |
| Manjalia | 340 | 266 | 74 | 258 | 193 | 65 | 10 | 8 | 2 | 72 | 65 | 7 |
| Salai Mandol Para | 213 | 170 | 43 | 146 | 109 | 37 | 5 | 4 | 1 | 62 | 57 | 5 |
| Talukpara | 112 | 102 | 10 | 72 | 62 | 10 | 0 | 0 | 0 | 40 | 40 | 0 |
| Tambalipara | 93 | 86 | 7 | 82 | 76 | 6 | 8 | 7 | 1 | 3 | 3 | 0 |
| Thakurpara | 412 | 319 | 93 | 300 | 224 | 76 | 38 | 30 | 8 | 74 | 65 | 9 |
| Vatiapara | 176 | 148 | 28 | 140 | 115 | 25 | 3 | 2 | 1 | 33 | 31 | 2 |
| Kushalnagar* | 1117 | 988 | 129 | 728 | 610 | 118 | 22 | 22 | 0 | 367 | 356 | 11 |
| Dakkin Kushalnagar | 710 | 643 | 67 | 472 | 408 | 64 | 15 | 15 | 0 | 223 | 220 | 3 |
| Uttar Kushalnagar | 407 | 345 | 62 | 256 | 202 | 54 | 7 | 7 | 0 | 144 | 136 | 8 |
| Nilakkhia* | 2601 | 2267 | 334 | 1637 | 1384 | 253 | 121 | 112 | 9 | 843 | 771 | 72 |
| Dakkin Beparipara | 229 | 188 | 41 | 73 | 46 | 27 | 8 | 6 | 2 | 148 | 136 | 12 |
| Jhalupara | 49 | 38 | 11 | 11 | 4 | 7 | 0 | 0 | 0 | 38 | 34 | 4 |
| Munshipara | 33 | 22 | 11 | 2 | 1 | 1 | 0 | 0 | 0 | 31 | 21 | 10 |
| Natunpara | 120 | 104 | 16 | 54 | 41 | 13 | 4 | 4 | 0 | 62 | 59 | 3 |
| Nayapara | 119 | 110 | 9 | 116 | 107 | 9 | 0 | 0 | 0 | 3 | 3 | 0 |
| Nilakkhia Bazar | 79 | 70 | 9 | 16 | 8 | 8 | 15 | 15 | 0 | 48 | 47 | 1 |

| Administrative Unit, Location and Community | Total | | | Agriculture | | | Industry | | | Service | | |
|---|--------------|--------------|--------------|--------------|--------------|-------------|-------------|-------------|------------|--------------|--------------|-------------|
| | Total | Male | Female | Total | Male | Female | Total | Male | Female | Total | Male | Female |
| 1 | 2 | 3 | 4 | 5 | 6 | 7 | 8 | 9 | 10 | 11 | 12 | 13 |
| Paglapara | 376 | 340 | 36 | 309 | 281 | 28 | 26 | 23 | 3 | 41 | 36 | 5 |
| Pashchim Beparipara | 179 | 151 | 28 | 81 | 58 | 23 | 0 | 0 | 0 | 98 | 93 | 5 |
| Pashchimpara | 136 | 115 | 21 | 86 | 68 | 18 | 12 | 11 | 1 | 38 | 36 | 2 |
| Sajimara | 901 | 799 | 102 | 689 | 598 | 91 | 12 | 11 | 1 | 200 | 190 | 10 |
| Santi Nagar | 50 | 45 | 5 | 37 | 33 | 4 | 5 | 5 | 0 | 8 | 7 | 1 |
| Sarkarpara | 95 | 77 | 18 | 48 | 38 | 10 | 30 | 30 | 0 | 17 | 9 | 8 |
| Uttarpara | 235 | 208 | 27 | 115 | 101 | 14 | 9 | 7 | 2 | 111 | 100 | 11 |
| Sadhurpara Union | 7423 | 6580 | 843 | 5569 | 4850 | 719 | 287 | 277 | 10 | 1567 | 1453 | 114 |
| Rural | 7423 | 6580 | 843 | 5569 | 4850 | 719 | 287 | 277 | 10 | 1567 | 1453 | 114 |
| Urban | 0 | 0 | 0 | 0 | 0 | 0 | 0 | 0 | 0 | 0 | 0 | 0 |
| Sadhurpara* | 7423 | 6580 | 843 | 5569 | 4850 | 719 | 287 | 277 | 10 | 1567 | 1453 | 114 |
| Airmari | 674 | 608 | 66 | 474 | 425 | 49 | 6 | 6 | 0 | 194 | 177 | 17 |
| Archakandi | 377 | 326 | 51 | 285 | 238 | 47 | 9 | 8 | 1 | 83 | 80 | 3 |
| Balurgaon | 177 | 161 | 16 | 163 | 147 | 16 | 3 | 3 | 0 | 11 | 11 | 0 |
| Bangalpara | 461 | 417 | 44 | 327 | 289 | 38 | 30 | 29 | 1 | 104 | 99 | 5 |
| Bilerpar | 207 | 179 | 28 | 169 | 144 | 25 | 6 | 6 | 0 | 32 | 29 | 3 |
| Char Airmari | 323 | 294 | 29 | 269 | 244 | 25 | 22 | 22 | 0 | 32 | 28 | 4 |
| Char Gazirpara | 167 | 152 | 15 | 158 | 144 | 14 | 0 | 0 | 0 | 9 | 8 | 1 |
| Char Kamalerbati | 299 | 274 | 25 | 266 | 241 | 25 | 8 | 8 | 0 | 25 | 25 | 0 |
| Dakkhin Datuakanda | 192 | 174 | 18 | 167 | 151 | 16 | 11 | 11 | 0 | 14 | 12 | 2 |
| Daspara | 111 | 102 | 9 | 63 | 59 | 4 | 1 | 1 | 0 | 47 | 42 | 5 |
| Derurbil | 226 | 197 | 29 | 153 | 131 | 22 | 2 | 2 | 0 | 71 | 64 | 7 |
| Gazirpara | 249 | 206 | 43 | 191 | 156 | 35 | 3 | 3 | 0 | 55 | 47 | 8 |
| Kamalerbati Pashchimpara | 365 | 331 | 34 | 292 | 264 | 28 | 6 | 6 | 0 | 67 | 61 | 6 |
| Kamalerbati Purbapara | 373 | 331 | 42 | 290 | 252 | 38 | 8 | 7 | 1 | 75 | 72 | 3 |
| Khetarchar | 467 | 415 | 52 | 276 | 238 | 38 | 22 | 22 | 0 | 169 | 155 | 14 |
| Kutuberchar Dakkhin | 446 | 335 | 111 | 388 | 280 | 108 | 29 | 27 | 2 | 29 | 28 | 1 |
| Madanerchar | 255 | 231 | 24 | 205 | 186 | 19 | 6 | 6 | 0 | 44 | 39 | 5 |
| Madanerchar Taltola | 139 | 128 | 11 | 95 | 87 | 8 | 4 | 4 | 0 | 40 | 37 | 3 |
| Madhya Datuakanda | 382 | 348 | 34 | 200 | 176 | 24 | 26 | 25 | 1 | 156 | 147 | 9 |
| Majherpara | 178 | 152 | 26 | 110 | 91 | 19 | 12 | 11 | 1 | 56 | 50 | 6 |
| Masjidpara | 110 | 101 | 9 | 69 | 61 | 8 | 0 | 0 | 0 | 41 | 40 | 1 |
| Nilerchar | 116 | 101 | 15 | 91 | 77 | 14 | 1 | 1 | 0 | 24 | 23 | 1 |
| Pashchim Kutuber Char | 222 | 197 | 25 | 185 | 165 | 20 | 16 | 13 | 3 | 21 | 19 | 2 |
| Sheikhpara | 60 | 56 | 4 | 57 | 53 | 4 | 1 | 1 | 0 | 2 | 2 | 0 |
| Thandarban | 359 | 323 | 36 | 266 | 233 | 33 | 16 | 16 | 0 | 77 | 74 | 3 |
| Uttar Datuakanda | 488 | 441 | 47 | 360 | 318 | 42 | 39 | 39 | 0 | 89 | 84 | 5 |
| Dewanganj Upazila | 77619 | 67393 | 10226 | 50049 | 42425 | 7624 | 7728 | 7174 | 554 | 19842 | 17794 | 2048 |
| Rural | 58512 | 50137 | 8375 | 43120 | 36315 | 6805 | 5588 | 5159 | 429 | 9804 | 8663 | 1141 |
| Urban | 19107 | 17256 | 1851 | 6929 | 6110 | 819 | 2140 | 2015 | 125 | 10038 | 9131 | 907 |
| Dewanganj Paurashava | 10473 | 9622 | 851 | 2168 | 2126 | 42 | 1460 | 1373 | 87 | 6845 | 6123 | 722 |
| Ward No. 01 | 973 | 893 | 80 | 197 | 196 | 1 | 196 | 183 | 13 | 580 | 514 | 66 |
| Chikajani (Part)* | 952 | 873 | 79 | 186 | 185 | 1 | 194 | 181 | 13 | 572 | 507 | 65 |
| Akandapara | 283 | 274 | 9 | 56 | 56 | 0 | 34 | 34 | 0 | 193 | 184 | 9 |
| Chandrapara | 207 | 194 | 13 | 68 | 67 | 1 | 38 | 37 | 1 | 101 | 90 | 11 |
| Chikajani Dakkhinpara | 242 | 207 | 35 | 18 | 18 | 0 | 59 | 58 | 1 | 165 | 131 | 34 |
| Chikajani Uttarpara | 136 | 120 | 16 | 26 | 26 | 0 | 50 | 40 | 10 | 60 | 54 | 6 |
| Miapara | 84 | 78 | 6 | 18 | 18 | 0 | 13 | 12 | 1 | 53 | 48 | 5 |
| Chukaibari* | 21 | 20 | 1 | 11 | 11 | 0 | 2 | 2 | 0 | 8 | 7 | 1 |
| Rampura Purbapara (Part) | 21 | 20 | 1 | 11 | 11 | 0 | 2 | 2 | 0 | 8 | 7 | 1 |
| Ward No. 02 | 844 | 792 | 52 | 415 | 407 | 8 | 131 | 116 | 15 | 298 | 269 | 29 |
| Chuniapara* | 738 | 701 | 37 | 339 | 338 | 1 | 125 | 110 | 15 | 274 | 253 | 21 |
| Pashchim Chuniapara | 417 | 403 | 14 | 168 | 168 | 0 | 53 | 51 | 2 | 196 | 184 | 12 |
| Purba Chuniapara | 321 | 298 | 23 | 171 | 170 | 1 | 72 | 59 | 13 | 78 | 69 | 9 |
| Gobindanagar* | 81 | 66 | 15 | 53 | 46 | 7 | 6 | 6 | 0 | 22 | 14 | 8 |
| Kalikapur (Part)* | 25 | 25 | 0 | 23 | 23 | 0 | 0 | 0 | 0 | 2 | 2 | 0 |
| Ward No. 03 | 1520 | 1453 | 67 | 221 | 221 | 0 | 98 | 89 | 9 | 1201 | 1143 | 58 |
| Kalikapur (Part)* | 1520 | 1453 | 67 | 221 | 221 | 0 | 98 | 89 | 9 | 1201 | 1143 | 58 |
| Char Kalikapur (Part) | 273 | 264 | 9 | 13 | 13 | 0 | 0 | 0 | 0 | 260 | 251 | 9 |
| Kalikapur (Part) | 857 | 818 | 39 | 180 | 180 | 0 | 92 | 84 | 8 | 585 | 554 | 31 |
| Uttar Kalikapur | 390 | 371 | 19 | 28 | 28 | 0 | 6 | 5 | 1 | 356 | 338 | 18 |
| Ward No. 04 | 1815 | 1624 | 191 | 449 | 436 | 13 | 265 | 257 | 8 | 1101 | 931 | 170 |
| Kalikapur (Part)* | 1815 | 1624 | 191 | 449 | 436 | 13 | 265 | 257 | 8 | 1101 | 931 | 170 |
| Bazaripara | 600 | 524 | 76 | 11 | 11 | 0 | 128 | 124 | 4 | 461 | 389 | 72 |

| Administrative Unit, Location and Community | Total | | | Agriculture | | | Industry | | | Service | | |
|---|--------------|-------------|-------------|-------------|-------------|-------------|------------|------------|-----------|-------------|-------------|------------|
| | Total | Male | Female | Total | Male | Female | Total | Male | Female | Total | Male | Female |
| 1 | 2 | 3 | 4 | 5 | 6 | 7 | 8 | 9 | 10 | 11 | 12 | 13 |
| Char Kalikapur (Part) | 345 | 335 | 10 | 149 | 149 | 0 | 50 | 49 | 1 | 146 | 137 | 9 |
| Dewanganj Bazar | 268 | 212 | 56 | 7 | 7 | 0 | 4 | 3 | 1 | 257 | 202 | 55 |
| Kacharipara | 274 | 238 | 36 | 4 | 4 | 0 | 45 | 43 | 2 | 225 | 191 | 34 |
| Kalikapur (Part) | 328 | 315 | 13 | 278 | 265 | 13 | 38 | 38 | 0 | 12 | 12 | 0 |
| Ward No. 05 | 1477 | 1239 | 238 | 171 | 166 | 5 | 169 | 160 | 9 | 1137 | 913 | 224 |
| Banianirchar (Part)* | 651 | 551 | 100 | 106 | 102 | 4 | 68 | 63 | 5 | 477 | 386 | 91 |
| Banianirchar Pashchimpara (Part) | 651 | 551 | 100 | 106 | 102 | 4 | 68 | 63 | 5 | 477 | 386 | 91 |
| Chukaibari (Part)* | 826 | 688 | 138 | 65 | 64 | 1 | 101 | 97 | 4 | 660 | 527 | 133 |
| Dalbari | 287 | 243 | 44 | 36 | 36 | 0 | 9 | 9 | 0 | 242 | 198 | 44 |
| Kaibartapara | 98 | 89 | 9 | 0 | 0 | 0 | 39 | 39 | 0 | 59 | 50 | 9 |
| Nirbahi Area Pamputala | 279 | 218 | 61 | 14 | 13 | 1 | 16 | 13 | 3 | 249 | 192 | 57 |
| Rampur Chukai Madhyapara | 107 | 99 | 8 | 12 | 12 | 0 | 37 | 36 | 1 | 58 | 51 | 7 |
| Sharifpara | 55 | 39 | 16 | 3 | 3 | 0 | 0 | 0 | 0 | 52 | 36 | 16 |
| Ward No. 06 | 661 | 615 | 46 | 85 | 85 | 0 | 14 | 13 | 1 | 562 | 517 | 45 |
| Bade Shashariabari (Part)* | 661 | 615 | 46 | 85 | 85 | 0 | 14 | 13 | 1 | 562 | 517 | 45 |
| Beltali Bazar | 74 | 66 | 8 | 0 | 0 | 0 | 1 | 1 | 0 | 73 | 65 | 8 |
| Dakkhin Bade Shashariabari | 337 | 316 | 21 | 54 | 54 | 0 | 9 | 8 | 1 | 274 | 254 | 20 |
| Rail Colony | 133 | 128 | 5 | 11 | 11 | 0 | 1 | 1 | 0 | 121 | 116 | 5 |
| Uttar Bade Shasharia Bari | 117 | 105 | 12 | 20 | 20 | 0 | 3 | 3 | 0 | 94 | 82 | 12 |
| Ward No. 07 | 1488 | 1413 | 75 | 269 | 268 | 1 | 307 | 290 | 17 | 912 | 855 | 57 |
| Banianirchar (Part)* | 416 | 406 | 10 | 94 | 94 | 0 | 109 | 107 | 2 | 213 | 205 | 8 |
| Banianirchar Purbapara | 313 | 304 | 9 | 68 | 68 | 0 | 93 | 91 | 2 | 152 | 145 | 7 |
| Uttar Madhya Banianirchar | 103 | 102 | 1 | 26 | 26 | 0 | 16 | 16 | 0 | 61 | 60 | 1 |
| Char Bhabasur (Part)* | 1072 | 1007 | 65 | 175 | 174 | 1 | 198 | 183 | 15 | 699 | 650 | 49 |
| Char Bhabasur Pashchimpara | 303 | 289 | 14 | 27 | 27 | 0 | 79 | 76 | 3 | 197 | 186 | 11 |
| Char Bhabasur Purbapara (Part) | 408 | 370 | 38 | 82 | 81 | 1 | 79 | 67 | 12 | 247 | 222 | 25 |
| Char Bhabasur Thontapara | 361 | 348 | 13 | 66 | 66 | 0 | 40 | 40 | 0 | 255 | 242 | 13 |
| Ward No. 08 | 641 | 609 | 32 | 185 | 178 | 7 | 128 | 120 | 8 | 328 | 311 | 17 |
| Bhabasur (Part)* | 641 | 609 | 32 | 185 | 178 | 7 | 128 | 120 | 8 | 328 | 311 | 17 |
| Dakrapara | 144 | 140 | 4 | 22 | 22 | 0 | 25 | 22 | 3 | 97 | 96 | 1 |
| Daspara | 178 | 170 | 8 | 39 | 38 | 1 | 13 | 13 | 0 | 126 | 119 | 7 |
| Guzimari | 99 | 95 | 4 | 44 | 41 | 3 | 35 | 34 | 1 | 20 | 20 | 0 |
| Mollapara Mandalpara | 220 | 204 | 16 | 80 | 77 | 3 | 55 | 51 | 4 | 85 | 76 | 9 |
| Ward No. 09 | 1054 | 984 | 70 | 176 | 169 | 7 | 152 | 145 | 7 | 726 | 670 | 56 |
| Char Bhabasur (Part)* | 1054 | 984 | 70 | 176 | 169 | 7 | 152 | 145 | 7 | 726 | 670 | 56 |
| Char Bhabasur Bhatipara | 148 | 137 | 11 | 34 | 32 | 2 | 42 | 40 | 2 | 72 | 65 | 7 |
| Char Bhabasur Mandalpara | 82 | 79 | 3 | 10 | 10 | 0 | 2 | 2 | 0 | 70 | 67 | 3 |
| Char Bhabasur Millcolony | 134 | 123 | 11 | 0 | 0 | 0 | 3 | 3 | 0 | 131 | 120 | 11 |
| Char Bhabasur Mollapara | 106 | 102 | 4 | 12 | 12 | 0 | 20 | 20 | 0 | 74 | 70 | 4 |
| Char Bhabasur Nayapara | 101 | 95 | 6 | 37 | 37 | 0 | 19 | 17 | 2 | 45 | 41 | 4 |
| Char Bhabasur Purbapara (Part) | 148 | 142 | 6 | 18 | 18 | 0 | 32 | 31 | 1 | 98 | 93 | 5 |
| Char Bhabasur Sardarpara | 169 | 153 | 16 | 3 | 3 | 0 | 4 | 4 | 0 | 162 | 146 | 16 |
| Char Bhabasur Sarkarpara | 166 | 153 | 13 | 62 | 57 | 5 | 30 | 28 | 2 | 74 | 68 | 6 |
| Bahadurabad Union | 10235 | 8910 | 1325 | 8196 | 7080 | 1116 | 728 | 656 | 72 | 1311 | 1174 | 137 |
| Rural | 10235 | 8910 | 1325 | 8196 | 7080 | 1116 | 728 | 656 | 72 | 1311 | 1174 | 137 |
| Urban | 0 | 0 | 0 | 0 | 0 | 0 | 0 | 0 | 0 | 0 | 0 | 0 |
| Bahadurabad* | 6879 | 6023 | 856 | 5441 | 4745 | 696 | 547 | 492 | 55 | 891 | 786 | 105 |
| Akandapara | 184 | 151 | 33 | 156 | 129 | 27 | 5 | 5 | 0 | 23 | 17 | 6 |
| Azizalpur | 75 | 65 | 10 | 64 | 55 | 9 | 2 | 1 | 1 | 9 | 9 | 0 |
| Basetpur | 344 | 296 | 48 | 225 | 197 | 28 | 68 | 57 | 11 | 51 | 42 | 9 |
| Bhangargram | 195 | 165 | 30 | 159 | 134 | 25 | 13 | 12 | 1 | 23 | 19 | 4 |
| Chakharchar | 227 | 203 | 24 | 188 | 167 | 21 | 15 | 14 | 1 | 24 | 22 | 2 |
| Char Bhangargram | 94 | 92 | 2 | 51 | 50 | 1 | 2 | 2 | 0 | 41 | 40 | 1 |
| Char Kalakanda | 141 | 126 | 15 | 126 | 114 | 12 | 5 | 5 | 0 | 10 | 7 | 3 |
| Daparpara | 707 | 616 | 91 | 651 | 568 | 83 | 20 | 17 | 3 | 36 | 31 | 5 |
| Farajipara | 99 | 89 | 10 | 75 | 65 | 10 | 4 | 4 | 0 | 20 | 20 | 0 |
| Gharipara | 152 | 137 | 15 | 120 | 108 | 12 | 18 | 17 | 1 | 14 | 12 | 2 |
| Jhalarchar | 622 | 563 | 59 | 427 | 372 | 55 | 48 | 47 | 1 | 147 | 144 | 3 |
| Kalakanda | 639 | 555 | 84 | 514 | 444 | 70 | 78 | 69 | 9 | 47 | 42 | 5 |
| Kanapur | 95 | 87 | 8 | 79 | 73 | 6 | 7 | 7 | 0 | 9 | 7 | 2 |
| Kandirgram | 208 | 196 | 12 | 138 | 130 | 8 | 43 | 42 | 1 | 27 | 24 | 3 |
| Nayagram | 368 | 324 | 44 | 292 | 263 | 29 | 35 | 32 | 3 | 41 | 29 | 12 |
| Nazirpur | 203 | 177 | 26 | 178 | 154 | 24 | 6 | 4 | 2 | 19 | 19 | 0 |

| Administrative Unit, Location and Community | Total | | | Agriculture | | | Industry | | | Service | | |
|---|--------------|--------------|-------------|-------------|-------------|-------------|------------|------------|-----------|-------------|-------------|------------|
| | Total | Male | Female | Total | Male | Female | Total | Male | Female | Total | Male | Female |
| 1 | 2 | 3 | 4 | 5 | 6 | 7 | 8 | 9 | 10 | 11 | 12 | 13 |
| Pollakandi | 767 | 658 | 109 | 550 | 469 | 81 | 50 | 47 | 3 | 167 | 142 | 25 |
| Pollakandi Nayapara | 535 | 456 | 79 | 413 | 348 | 65 | 49 | 44 | 5 | 73 | 64 | 9 |
| Sardarpara | 550 | 476 | 74 | 479 | 421 | 58 | 36 | 25 | 11 | 35 | 30 | 5 |
| Shahjadpur | 487 | 426 | 61 | 385 | 334 | 51 | 41 | 39 | 2 | 61 | 53 | 8 |
| Tentultali | 83 | 68 | 15 | 73 | 59 | 14 | 1 | 1 | 0 | 9 | 8 | 1 |
| Ukrapara | 104 | 97 | 7 | 98 | 91 | 7 | 1 | 1 | 0 | 5 | 5 | 0 |
| Char Bahadurabad* | 762 | 671 | 91 | 631 | 546 | 85 | 15 | 12 | 3 | 116 | 113 | 3 |
| Char Bahadurabad | 416 | 361 | 55 | 384 | 331 | 53 | 8 | 6 | 2 | 24 | 24 | 0 |
| Mannepara | 346 | 310 | 36 | 247 | 215 | 32 | 7 | 6 | 1 | 92 | 89 | 3 |
| Harichandi* | 239 | 202 | 37 | 209 | 173 | 36 | 4 | 4 | 0 | 26 | 25 | 1 |
| Madarerchar* | 2355 | 2014 | 341 | 1915 | 1616 | 299 | 162 | 148 | 14 | 278 | 250 | 28 |
| Bhangargram | 73 | 64 | 9 | 69 | 60 | 9 | 0 | 0 | 0 | 4 | 4 | 0 |
| Bhatirpara | 422 | 355 | 67 | 278 | 217 | 61 | 35 | 35 | 0 | 109 | 103 | 6 |
| Hashempur | 102 | 87 | 15 | 73 | 64 | 9 | 16 | 14 | 2 | 13 | 9 | 4 |
| Khutarchar | 252 | 216 | 36 | 204 | 172 | 32 | 29 | 28 | 1 | 19 | 16 | 3 |
| Kutuberchar | 217 | 169 | 48 | 202 | 156 | 46 | 14 | 12 | 2 | 1 | 1 | 0 |
| Madanerchar | 227 | 184 | 43 | 199 | 160 | 39 | 9 | 8 | 1 | 19 | 16 | 3 |
| Madarerchar | 712 | 625 | 87 | 574 | 504 | 70 | 42 | 36 | 6 | 96 | 85 | 11 |
| Sheikpara | 350 | 314 | 36 | 316 | 283 | 33 | 17 | 15 | 2 | 17 | 16 | 1 |
| Char Amkhaoa Union | 13065 | 11312 | 1753 | 8192 | 6887 | 1305 | 703 | 674 | 29 | 4170 | 3751 | 419 |
| Rural | 7638 | 6537 | 1101 | 5211 | 4422 | 789 | 340 | 329 | 11 | 2087 | 1786 | 301 |
| Urban | 5427 | 4775 | 652 | 2981 | 2465 | 516 | 363 | 345 | 18 | 2083 | 1965 | 118 |
| Char Amkhaoa* | 3930 | 3398 | 532 | 2799 | 2364 | 435 | 189 | 183 | 6 | 942 | 851 | 91 |
| Badullapur | 44 | 39 | 5 | 28 | 23 | 5 | 12 | 12 | 0 | 4 | 4 | 0 |
| Baulpara | 189 | 165 | 24 | 107 | 89 | 18 | 25 | 24 | 1 | 57 | 52 | 5 |
| Bayrapara | 564 | 430 | 134 | 444 | 319 | 125 | 26 | 23 | 3 | 94 | 88 | 6 |
| Beparipara | 219 | 170 | 49 | 19 | 5 | 14 | 0 | 0 | 0 | 200 | 165 | 35 |
| Dakkhin Mukirchar | 434 | 381 | 53 | 298 | 258 | 40 | 21 | 20 | 1 | 115 | 103 | 12 |
| Fakirpara | 252 | 210 | 42 | 216 | 180 | 36 | 1 | 1 | 0 | 35 | 29 | 6 |
| Kamarerchar | 1057 | 939 | 118 | 827 | 721 | 106 | 33 | 33 | 0 | 197 | 185 | 12 |
| Miapara | 256 | 238 | 18 | 168 | 151 | 17 | 28 | 28 | 0 | 60 | 59 | 1 |
| Moulvirchar | 798 | 718 | 80 | 585 | 518 | 67 | 43 | 42 | 1 | 170 | 158 | 12 |
| Sakoapara | 117 | 108 | 9 | 107 | 100 | 7 | 0 | 0 | 0 | 10 | 8 | 2 |
| Char Lanka* | 128 | 116 | 12 | 68 | 56 | 12 | 7 | 7 | 0 | 53 | 53 | 0 |
| Dakkhin Lankarchar | 128 | 116 | 12 | 68 | 56 | 12 | 7 | 7 | 0 | 53 | 53 | 0 |
| Char Madar* | 725 | 521 | 204 | 309 | 270 | 39 | 12 | 12 | 0 | 404 | 239 | 165 |
| Kismat Amkhaoa* | 1283 | 1105 | 178 | 1016 | 855 | 161 | 75 | 72 | 3 | 192 | 178 | 14 |
| Dakkhin Langkarchar | 621 | 526 | 95 | 463 | 378 | 85 | 41 | 39 | 2 | 117 | 109 | 8 |
| Madhya Lankarchar | 279 | 243 | 36 | 196 | 166 | 30 | 22 | 21 | 1 | 61 | 56 | 5 |
| Pashchim Lankarchar | 383 | 336 | 47 | 357 | 311 | 46 | 12 | 12 | 0 | 14 | 13 | 1 |
| Madarerchar* | 1572 | 1397 | 175 | 1019 | 877 | 142 | 57 | 55 | 2 | 496 | 465 | 31 |
| Madarerchar | 481 | 439 | 42 | 406 | 367 | 39 | 6 | 6 | 0 | 69 | 66 | 3 |
| Uttar Makur Char | 655 | 579 | 76 | 361 | 303 | 58 | 31 | 30 | 1 | 263 | 246 | 17 |
| Dakkhin Lambapara | 436 | 379 | 57 | 252 | 207 | 45 | 20 | 19 | 1 | 164 | 153 | 11 |
| Sanandabari* | 5427 | 4775 | 652 | 2981 | 2465 | 516 | 363 | 345 | 18 | 2083 | 1965 | 118 |
| Akandapara | 706 | 623 | 83 | 457 | 382 | 75 | 28 | 27 | 1 | 221 | 214 | 7 |
| Collegepara | 477 | 404 | 73 | 204 | 148 | 56 | 62 | 58 | 4 | 211 | 198 | 13 |
| Lambapara | 592 | 514 | 78 | 168 | 117 | 51 | 16 | 14 | 2 | 408 | 383 | 25 |
| Madhyapara | 207 | 168 | 39 | 133 | 105 | 28 | 14 | 12 | 2 | 60 | 51 | 9 |
| Mandalpara | 481 | 431 | 50 | 334 | 290 | 44 | 76 | 76 | 0 | 71 | 65 | 6 |
| Nabinabad | 428 | 381 | 47 | 172 | 135 | 37 | 13 | 13 | 0 | 243 | 233 | 10 |
| Pashchimpara | 417 | 376 | 41 | 239 | 200 | 39 | 8 | 8 | 0 | 170 | 168 | 2 |
| Patadhoapara | 919 | 815 | 104 | 502 | 427 | 75 | 64 | 59 | 5 | 353 | 329 | 24 |
| Sabujpara | 413 | 367 | 46 | 245 | 206 | 39 | 11 | 11 | 0 | 157 | 150 | 7 |
| Sheikhpara | 198 | 172 | 26 | 64 | 52 | 12 | 19 | 17 | 2 | 115 | 103 | 12 |
| Sylhetpara | 264 | 235 | 29 | 207 | 178 | 29 | 28 | 28 | 0 | 29 | 29 | 0 |
| Tupkarchar | 325 | 289 | 36 | 256 | 225 | 31 | 24 | 22 | 2 | 45 | 42 | 3 |
| Chikajani Union | 5072 | 4320 | 752 | 3553 | 2934 | 619 | 705 | 670 | 35 | 814 | 716 | 98 |
| Rural | 5072 | 4320 | 752 | 3553 | 2934 | 619 | 705 | 670 | 35 | 814 | 716 | 98 |
| Urban | 0 | 0 | 0 | 0 | 0 | 0 | 0 | 0 | 0 | 0 | 0 | 0 |
| Char Dakatiapara* | 303 | 199 | 104 | 250 | 158 | 92 | 26 | 23 | 3 | 27 | 18 | 9 |
| Char Magurihat* | 1088 | 969 | 119 | 860 | 756 | 104 | 75 | 72 | 3 | 153 | 141 | 12 |
| Chikajani (Part)* | 732 | 634 | 98 | 437 | 355 | 82 | 103 | 99 | 4 | 192 | 180 | 12 |

| Administrative Unit, Location and Community | Total | | | Agriculture | | | Industry | | | Service | | |
|---|--------------|--------------|-------------|-------------|-------------|-------------|-------------|-------------|------------|-------------|-------------|------------|
| | Total | Male | Female | Total | Male | Female | Total | Male | Female | Total | Male | Female |
| 1 | 2 | 3 | 4 | 5 | 6 | 7 | 8 | 9 | 10 | 11 | 12 | 13 |
| Chikajani Dighirpar | 96 | 88 | 8 | 59 | 52 | 7 | 7 | 7 | 0 | 30 | 29 | 1 |
| Pashchim Takimari | 284 | 252 | 32 | 163 | 137 | 26 | 18 | 16 | 2 | 103 | 99 | 4 |
| Purba Takimari | 352 | 294 | 58 | 215 | 166 | 49 | 78 | 76 | 2 | 59 | 52 | 7 |
| Dakatiapara* | 410 | 355 | 55 | 353 | 306 | 47 | 34 | 33 | 1 | 23 | 16 | 7 |
| Dakatiapara | 68 | 61 | 7 | 59 | 52 | 7 | 9 | 9 | 0 | 0 | 0 | 0 |
| Farazipara | 133 | 120 | 13 | 128 | 115 | 13 | 3 | 3 | 0 | 2 | 2 | 0 |
| Nayagram | 209 | 174 | 35 | 166 | 139 | 27 | 22 | 21 | 1 | 21 | 14 | 7 |
| Kazlapara* | 1463 | 1258 | 205 | 956 | 805 | 151 | 230 | 217 | 13 | 277 | 236 | 41 |
| Palashpur | 71 | 56 | 15 | 38 | 27 | 11 | 5 | 4 | 1 | 28 | 25 | 3 |
| Pashchim Kazlapara | 854 | 735 | 119 | 610 | 509 | 101 | 131 | 126 | 5 | 113 | 100 | 13 |
| Purba Kazlapara | 538 | 467 | 71 | 308 | 269 | 39 | 94 | 87 | 7 | 136 | 111 | 25 |
| Rampura (Part)* | 346 | 270 | 76 | 222 | 153 | 69 | 69 | 67 | 2 | 55 | 50 | 5 |
| Natun Dakatiapara | 89 | 46 | 43 | 75 | 33 | 42 | 12 | 11 | 1 | 2 | 2 | 0 |
| Rampura Balurgram | 67 | 50 | 17 | 59 | 43 | 16 | 2 | 1 | 1 | 6 | 6 | 0 |
| Rampura(Part) | 190 | 174 | 16 | 88 | 77 | 11 | 55 | 55 | 0 | 47 | 42 | 5 |
| Rampura Barakhal* | 730 | 635 | 95 | 475 | 401 | 74 | 168 | 159 | 9 | 87 | 75 | 12 |
| Rampura Barakhal | 490 | 422 | 68 | 346 | 291 | 55 | 93 | 90 | 3 | 51 | 41 | 10 |
| Rampura Bhelamari | 240 | 213 | 27 | 129 | 110 | 19 | 75 | 69 | 6 | 36 | 34 | 2 |
| Chukaibari Union | 2705 | 2319 | 386 | 1912 | 1601 | 311 | 406 | 380 | 26 | 387 | 338 | 49 |
| Rural | 2705 | 2319 | 386 | 1912 | 1601 | 311 | 406 | 380 | 26 | 387 | 338 | 49 |
| Urban | 0 | 0 | 0 | 0 | 0 | 0 | 0 | 0 | 0 | 0 | 0 | 0 |
| Bade Shashariabari (Part)* | 353 | 279 | 74 | 278 | 216 | 62 | 10 | 10 | 0 | 65 | 53 | 12 |
| Bade Shashariabari | 353 | 279 | 74 | 278 | 216 | 62 | 10 | 10 | 0 | 65 | 53 | 12 |
| Char Halka Habrabari* | 346 | 311 | 35 | 333 | 298 | 35 | 5 | 5 | 0 | 8 | 8 | 0 |
| Chukaibari (Part)* | 2006 | 1729 | 277 | 1301 | 1087 | 214 | 391 | 365 | 26 | 314 | 277 | 37 |
| Dakatiapara | 107 | 92 | 15 | 91 | 76 | 15 | 4 | 4 | 0 | 12 | 12 | 0 |
| Dakkin Balurgaram | 241 | 213 | 28 | 133 | 109 | 24 | 67 | 65 | 2 | 41 | 39 | 2 |
| Dakkin Halkarchar | 584 | 473 | 111 | 485 | 388 | 97 | 85 | 78 | 7 | 14 | 7 | 7 |
| Kellakata | 121 | 112 | 9 | 69 | 65 | 4 | 40 | 35 | 5 | 12 | 12 | 0 |
| Rampura (Part) | 330 | 280 | 50 | 128 | 102 | 26 | 75 | 70 | 5 | 127 | 108 | 19 |
| Taltala | 100 | 84 | 16 | 50 | 41 | 9 | 33 | 31 | 2 | 17 | 12 | 5 |
| Uttar Balurgram | 262 | 235 | 27 | 216 | 193 | 23 | 32 | 31 | 1 | 14 | 11 | 3 |
| Uttar Halkarchar | 261 | 240 | 21 | 129 | 113 | 16 | 55 | 51 | 4 | 77 | 76 | 1 |
| Dangdhara Union | 12930 | 11280 | 1650 | 8688 | 7361 | 1327 | 1530 | 1391 | 139 | 2712 | 2528 | 184 |
| Rural | 9723 | 8421 | 1302 | 6908 | 5842 | 1066 | 1213 | 1094 | 119 | 1602 | 1485 | 117 |
| Urban | 3207 | 2859 | 348 | 1780 | 1519 | 261 | 317 | 297 | 20 | 1110 | 1043 | 67 |
| Bagharchar* | 4889 | 4185 | 704 | 3525 | 2940 | 585 | 466 | 434 | 32 | 898 | 811 | 87 |
| Beparipara | 722 | 630 | 92 | 480 | 401 | 79 | 61 | 60 | 1 | 181 | 169 | 12 |
| Chengtimari | 1140 | 968 | 172 | 640 | 520 | 120 | 107 | 94 | 13 | 393 | 354 | 39 |
| Dakatiapara | 409 | 345 | 64 | 314 | 259 | 55 | 16 | 16 | 0 | 79 | 70 | 9 |
| Goalkanda | 489 | 424 | 65 | 411 | 352 | 59 | 17 | 16 | 1 | 61 | 56 | 5 |
| Kumarerchar | 549 | 440 | 109 | 480 | 377 | 103 | 42 | 36 | 6 | 27 | 27 | 0 |
| Madhyapara | 373 | 303 | 70 | 246 | 186 | 60 | 94 | 90 | 4 | 33 | 27 | 6 |
| Pantamari | 483 | 437 | 46 | 369 | 334 | 35 | 63 | 60 | 3 | 51 | 43 | 8 |
| Patharerchar | 347 | 310 | 37 | 283 | 248 | 35 | 18 | 17 | 1 | 46 | 45 | 1 |
| Sarkarpara | 377 | 328 | 49 | 302 | 263 | 39 | 48 | 45 | 3 | 27 | 20 | 7 |
| Dangdhara* | 716 | 638 | 78 | 589 | 516 | 73 | 26 | 25 | 1 | 101 | 97 | 4 |
| Dangdhara | 421 | 371 | 50 | 343 | 298 | 45 | 18 | 17 | 1 | 60 | 56 | 4 |
| Makhanerchar | 295 | 267 | 28 | 246 | 218 | 28 | 8 | 8 | 0 | 41 | 41 | 0 |
| Goalkul* | 390 | 325 | 65 | 307 | 249 | 58 | 70 | 65 | 5 | 13 | 11 | 2 |
| Haruabari* | 1971 | 1734 | 237 | 1255 | 1080 | 175 | 426 | 374 | 52 | 290 | 280 | 10 |
| Akandapara | 309 | 280 | 29 | 287 | 258 | 29 | 8 | 8 | 0 | 14 | 14 | 0 |
| Madhyapara | 476 | 392 | 84 | 156 | 111 | 45 | 245 | 209 | 36 | 75 | 72 | 3 |
| Pashchimpara | 375 | 341 | 34 | 309 | 275 | 34 | 50 | 50 | 0 | 16 | 16 | 0 |
| Purbapara | 811 | 721 | 90 | 503 | 436 | 67 | 123 | 107 | 16 | 185 | 178 | 7 |
| Joanerchar* | 1400 | 1219 | 181 | 930 | 788 | 142 | 209 | 181 | 28 | 261 | 250 | 11 |
| Fakirpara | 184 | 164 | 20 | 125 | 106 | 19 | 11 | 11 | 0 | 48 | 47 | 1 |
| Khapara | 486 | 422 | 64 | 315 | 265 | 50 | 75 | 63 | 12 | 96 | 94 | 2 |
| Madhyapara | 405 | 350 | 55 | 275 | 230 | 45 | 59 | 53 | 6 | 71 | 67 | 4 |
| Munsipara | 325 | 283 | 42 | 215 | 187 | 28 | 64 | 54 | 10 | 46 | 42 | 4 |
| Karkhana* | 3207 | 2859 | 348 | 1780 | 1519 | 261 | 317 | 297 | 20 | 1110 | 1043 | 67 |
| Bahazpara | 133 | 116 | 17 | 72 | 61 | 11 | 18 | 18 | 0 | 43 | 37 | 6 |
| Bindurchar | 553 | 492 | 61 | 377 | 333 | 44 | 40 | 37 | 3 | 136 | 122 | 14 |

| Administrative Unit, Location and Community | Total | | | Agriculture | | | Industry | | | Service | | |
|---|-------------|-------------|-------------|-------------|-------------|-------------|------------|------------|-----------|-------------|-------------|------------|
| | Total | Male | Female | Total | Male | Female | Total | Male | Female | Total | Male | Female |
| 1 | 2 | 3 | 4 | 5 | 6 | 7 | 8 | 9 | 10 | 11 | 12 | 13 |
| Karkhana | 466 | 410 | 56 | 296 | 244 | 52 | 10 | 10 | 0 | 160 | 156 | 4 |
| Kauniarchar | 808 | 715 | 93 | 440 | 371 | 69 | 112 | 108 | 4 | 256 | 236 | 20 |
| Makhnerchar | 291 | 272 | 19 | 151 | 134 | 17 | 12 | 12 | 0 | 128 | 126 | 2 |
| Nimaimari | 515 | 464 | 51 | 167 | 135 | 32 | 51 | 51 | 0 | 297 | 278 | 19 |
| Sonakura | 441 | 390 | 51 | 277 | 241 | 36 | 74 | 61 | 13 | 90 | 88 | 2 |
| Uttar Joanerchar* | 357 | 320 | 37 | 302 | 269 | 33 | 16 | 15 | 1 | 39 | 36 | 3 |
| Dewanganj Union | 6441 | 5489 | 952 | 4082 | 3357 | 725 | 864 | 812 | 52 | 1495 | 1320 | 175 |
| Rural | 6441 | 5489 | 952 | 4082 | 3357 | 725 | 864 | 812 | 52 | 1495 | 1320 | 175 |
| Urban | 0 | 0 | 0 | 0 | 0 | 0 | 0 | 0 | 0 | 0 | 0 | 0 |
| Gamaria* | 1335 | 1151 | 184 | 536 | 401 | 135 | 302 | 295 | 7 | 497 | 455 | 42 |
| Dakkhin Gamaria | 184 | 158 | 26 | 70 | 54 | 16 | 34 | 34 | 0 | 80 | 70 | 10 |
| Madhya Gamaria | 237 | 205 | 32 | 62 | 43 | 19 | 54 | 49 | 5 | 121 | 113 | 8 |
| Pashchim Gamaria | 377 | 335 | 42 | 153 | 123 | 30 | 50 | 49 | 1 | 174 | 163 | 11 |
| Purba Gamaria | 236 | 208 | 28 | 136 | 112 | 24 | 48 | 47 | 1 | 52 | 49 | 3 |
| Uttar Gamaria | 301 | 245 | 56 | 115 | 69 | 46 | 116 | 116 | 0 | 70 | 60 | 10 |
| Kharma* | 3298 | 2765 | 533 | 2187 | 1790 | 397 | 407 | 378 | 29 | 704 | 597 | 107 |
| Bhatipara | 343 | 250 | 93 | 161 | 113 | 48 | 38 | 32 | 6 | 144 | 105 | 39 |
| Char Kharma | 317 | 275 | 42 | 254 | 214 | 40 | 30 | 29 | 1 | 33 | 32 | 1 |
| Dighalkandi | 348 | 305 | 43 | 204 | 176 | 28 | 90 | 79 | 11 | 54 | 50 | 4 |
| Gajakanda | 351 | 275 | 76 | 249 | 185 | 64 | 45 | 43 | 2 | 57 | 47 | 10 |
| Galipara | 158 | 138 | 20 | 151 | 132 | 19 | 4 | 3 | 1 | 3 | 3 | 0 |
| Gayenpara | 246 | 220 | 26 | 211 | 188 | 23 | 24 | 23 | 1 | 11 | 9 | 2 |
| Jamirakanda | 238 | 211 | 27 | 159 | 139 | 20 | 13 | 11 | 2 | 66 | 61 | 5 |
| Madhya Kharma | 125 | 98 | 27 | 120 | 93 | 27 | 4 | 4 | 0 | 1 | 1 | 0 |
| Nayapara | 355 | 284 | 71 | 178 | 134 | 44 | 68 | 65 | 3 | 109 | 85 | 24 |
| Pashchimpara | 254 | 217 | 37 | 185 | 155 | 30 | 25 | 25 | 0 | 44 | 37 | 7 |
| Purbapara | 315 | 266 | 49 | 138 | 103 | 35 | 35 | 33 | 2 | 142 | 130 | 12 |
| Telipara | 248 | 226 | 22 | 177 | 158 | 19 | 31 | 31 | 0 | 40 | 37 | 3 |
| Tilakpur* | 1028 | 881 | 147 | 837 | 703 | 134 | 62 | 59 | 3 | 129 | 119 | 10 |
| Beparipara | 218 | 188 | 30 | 123 | 103 | 20 | 39 | 36 | 3 | 56 | 49 | 7 |
| Kauniarchar | 242 | 198 | 44 | 223 | 179 | 44 | 2 | 2 | 0 | 17 | 17 | 0 |
| Khanpara | 46 | 33 | 13 | 45 | 32 | 13 | 0 | 0 | 0 | 1 | 1 | 0 |
| Madhyapara | 61 | 40 | 21 | 55 | 35 | 20 | 0 | 0 | 0 | 6 | 5 | 1 |
| Mandalpara | 9 | 9 | 0 | 9 | 9 | 0 | 0 | 0 | 0 | 0 | 0 | 0 |
| Mistripara | 47 | 42 | 5 | 47 | 42 | 5 | 0 | 0 | 0 | 0 | 0 | 0 |
| Naindakura | 196 | 176 | 20 | 159 | 140 | 19 | 15 | 15 | 0 | 22 | 21 | 1 |
| Tilakpur | 209 | 195 | 14 | 176 | 163 | 13 | 6 | 6 | 0 | 27 | 26 | 1 |
| Utmarchar* | 780 | 692 | 88 | 522 | 463 | 59 | 93 | 80 | 13 | 165 | 149 | 16 |
| Bir Utmarchar | 216 | 180 | 36 | 121 | 99 | 22 | 31 | 29 | 2 | 64 | 52 | 12 |
| Char Utmarchar | 564 | 512 | 52 | 401 | 364 | 37 | 62 | 51 | 11 | 101 | 97 | 4 |
| Hatibhanga Union | 6624 | 5432 | 1192 | 5173 | 4161 | 1012 | 629 | 562 | 67 | 822 | 709 | 113 |
| Rural | 6624 | 5432 | 1192 | 5173 | 4161 | 1012 | 629 | 562 | 67 | 822 | 709 | 113 |
| Urban | 0 | 0 | 0 | 0 | 0 | 0 | 0 | 0 | 0 | 0 | 0 | 0 |
| Amkhawa* | 1155 | 1000 | 155 | 794 | 659 | 135 | 77 | 70 | 7 | 284 | 271 | 13 |
| Amkhawa | 642 | 544 | 98 | 410 | 325 | 85 | 38 | 34 | 4 | 194 | 185 | 9 |
| Gayardoba Fakirpara | 79 | 73 | 6 | 58 | 53 | 5 | 5 | 5 | 0 | 16 | 15 | 1 |
| Sankoopara | 434 | 383 | 51 | 326 | 281 | 45 | 34 | 31 | 3 | 74 | 71 | 3 |
| Char Hatibhanga* | 990 | 817 | 173 | 740 | 609 | 131 | 125 | 115 | 10 | 125 | 93 | 32 |
| Akandapara | 340 | 316 | 24 | 234 | 216 | 18 | 73 | 71 | 2 | 33 | 29 | 4 |
| Char Hatibhanga | 523 | 388 | 135 | 409 | 307 | 102 | 28 | 23 | 5 | 86 | 58 | 28 |
| Gayardoba | 127 | 113 | 14 | 97 | 86 | 11 | 24 | 21 | 3 | 6 | 6 | 0 |
| Hatibhanga* | 4479 | 3615 | 864 | 3639 | 2893 | 746 | 427 | 377 | 50 | 413 | 345 | 68 |
| Amkhaoa Purbapara | 100 | 93 | 7 | 71 | 67 | 4 | 22 | 20 | 2 | 7 | 6 | 1 |
| Archakandi | 546 | 468 | 78 | 355 | 296 | 59 | 114 | 103 | 11 | 77 | 69 | 8 |
| Chakerchar | 626 | 485 | 141 | 560 | 428 | 132 | 11 | 10 | 1 | 55 | 47 | 8 |
| Chakpara | 179 | 113 | 66 | 172 | 106 | 66 | 4 | 4 | 0 | 3 | 3 | 0 |
| Char Hatibhanga | 156 | 125 | 31 | 143 | 115 | 28 | 1 | 1 | 0 | 12 | 9 | 3 |
| Gayardoba | 66 | 54 | 12 | 57 | 46 | 11 | 1 | 1 | 0 | 8 | 7 | 1 |
| Goalibhita | 345 | 299 | 46 | 215 | 186 | 29 | 64 | 59 | 5 | 66 | 54 | 12 |
| Katharbil | 234 | 208 | 26 | 207 | 184 | 23 | 14 | 13 | 1 | 13 | 11 | 2 |
| Nayagram | 147 | 91 | 56 | 140 | 84 | 56 | 4 | 4 | 0 | 3 | 3 | 0 |
| Sabuzpur | 830 | 670 | 160 | 660 | 531 | 129 | 84 | 67 | 17 | 86 | 72 | 14 |
| Sapmari | 1061 | 860 | 201 | 893 | 723 | 170 | 103 | 90 | 13 | 65 | 47 | 18 |
| Sarkarpara | 189 | 149 | 40 | 166 | 127 | 39 | 5 | 5 | 0 | 18 | 17 | 1 |

| Administrative Unit, Location and Community | Total | | | Agriculture | | | Industry | | | Service | | |
|---|--------------|--------------|--------------|--------------|--------------|-------------|--------------|-------------|------------|--------------|--------------|-------------|
| | Total | Male | Female | Total | Male | Female | Total | Male | Female | Total | Male | Female |
| 1 | 2 | 3 | 4 | 5 | 6 | 7 | 8 | 9 | 10 | 11 | 12 | 13 |
| Par Ramrampur Union | 10074 | 8709 | 1365 | 8085 | 6918 | 1167 | 703 | 656 | 47 | 1286 | 1135 | 151 |
| Rural | 10074 | 8709 | 1365 | 8085 | 6918 | 1167 | 703 | 656 | 47 | 1286 | 1135 | 151 |
| Urban | 0 | 0 | 0 | 0 | 0 | 0 | 0 | 0 | 0 | 0 | 0 | 0 |
| Balaramerchar* | 91 | 85 | 6 | 90 | 84 | 6 | 0 | 0 | 0 | 1 | 1 | 0 |
| Beluarchar* | 348 | 302 | 46 | 287 | 244 | 43 | 33 | 31 | 2 | 28 | 27 | 1 |
| Par Ramrampur* | 9635 | 8322 | 1313 | 7708 | 6590 | 1118 | 670 | 625 | 45 | 1257 | 1107 | 150 |
| Baniapara | 518 | 452 | 66 | 464 | 404 | 60 | 22 | 19 | 3 | 32 | 29 | 3 |
| Bhitakandi | 335 | 298 | 37 | 283 | 257 | 26 | 8 | 6 | 2 | 44 | 35 | 9 |
| Chengtimari | 450 | 390 | 60 | 404 | 351 | 53 | 37 | 32 | 5 | 9 | 7 | 2 |
| Dakkhin Moamari | 321 | 277 | 44 | 228 | 194 | 34 | 14 | 13 | 1 | 79 | 70 | 9 |
| Dakkhin Rahimpur | 281 | 224 | 57 | 214 | 163 | 51 | 11 | 11 | 0 | 56 | 50 | 6 |
| Dakragram | 323 | 292 | 31 | 256 | 229 | 27 | 23 | 22 | 1 | 44 | 41 | 3 |
| Decreerchar | 777 | 671 | 106 | 606 | 520 | 86 | 104 | 100 | 4 | 67 | 51 | 16 |
| Jhaudanga | 796 | 678 | 118 | 651 | 546 | 105 | 71 | 64 | 7 | 74 | 68 | 6 |
| Kalakanda | 225 | 196 | 29 | 174 | 154 | 20 | 16 | 14 | 2 | 35 | 28 | 7 |
| Kandapara | 174 | 159 | 15 | 159 | 145 | 14 | 11 | 11 | 0 | 4 | 3 | 1 |
| Kumrakanda | 101 | 84 | 17 | 64 | 52 | 12 | 10 | 10 | 0 | 27 | 22 | 5 |
| Madhyerchar | 432 | 359 | 73 | 401 | 333 | 68 | 21 | 21 | 0 | 10 | 5 | 5 |
| Mandalpara | 288 | 239 | 49 | 218 | 177 | 41 | 4 | 4 | 0 | 66 | 58 | 8 |
| Mathergat | 411 | 351 | 60 | 313 | 269 | 44 | 22 | 22 | 0 | 76 | 60 | 16 |
| Nayagram | 173 | 155 | 18 | 104 | 89 | 15 | 35 | 33 | 2 | 34 | 33 | 1 |
| Paikpara | 217 | 193 | 24 | 167 | 148 | 19 | 13 | 12 | 1 | 37 | 33 | 4 |
| Patharerchar | 151 | 132 | 19 | 114 | 104 | 10 | 21 | 19 | 2 | 16 | 9 | 7 |
| Porabhita | 529 | 488 | 41 | 433 | 395 | 38 | 22 | 20 | 2 | 74 | 73 | 1 |
| Sheikhpara | 234 | 204 | 30 | 172 | 152 | 20 | 18 | 16 | 2 | 44 | 36 | 8 |
| Uttar Moamari | 726 | 642 | 84 | 567 | 495 | 72 | 68 | 62 | 6 | 91 | 85 | 6 |
| Taratia | 321 | 277 | 44 | 254 | 214 | 40 | 22 | 22 | 0 | 45 | 41 | 4 |
| Uttar Rahimpur | 380 | 339 | 41 | 316 | 275 | 41 | 18 | 18 | 0 | 46 | 46 | 0 |
| Uttar Bathkhawa | 626 | 557 | 69 | 500 | 443 | 57 | 48 | 47 | 1 | 78 | 67 | 11 |
| Dakhin Bathkhawa | 846 | 665 | 181 | 646 | 481 | 165 | 31 | 27 | 4 | 169 | 157 | 12 |
| Islampur Upazila | 86378 | 74328 | 12050 | 57915 | 48820 | 9095 | 10625 | 9787 | 838 | 17838 | 15721 | 2117 |
| Rural | 65146 | 55603 | 9543 | 47860 | 40064 | 7796 | 7603 | 6967 | 636 | 9683 | 8572 | 1111 |
| Urban | 21232 | 18725 | 2507 | 10055 | 8756 | 1299 | 3022 | 2820 | 202 | 8155 | 7149 | 1006 |
| Islampur Paurashava | 10919 | 9923 | 996 | 2722 | 2657 | 65 | 2007 | 1911 | 96 | 6190 | 5355 | 835 |
| Ward No. 01 | 1696 | 1515 | 181 | 464 | 449 | 15 | 158 | 148 | 10 | 1074 | 918 | 156 |
| Charia (Part)* | 69 | 65 | 4 | 17 | 17 | 0 | 0 | 0 | 0 | 52 | 48 | 4 |
| Dariabad* | 1627 | 1450 | 177 | 447 | 432 | 15 | 158 | 148 | 10 | 1022 | 870 | 152 |
| Ward No. 02 | 1172 | 1025 | 147 | 102 | 101 | 1 | 227 | 216 | 11 | 843 | 708 | 135 |
| Islampur* | 260 | 250 | 10 | 52 | 51 | 1 | 54 | 51 | 3 | 154 | 148 | 6 |
| Kismat Jalla (Part)* | 912 | 775 | 137 | 50 | 50 | 0 | 173 | 165 | 8 | 689 | 560 | 129 |
| Uttar Kismat Jalla | 912 | 775 | 137 | 50 | 50 | 0 | 173 | 165 | 8 | 689 | 560 | 129 |
| Ward No. 03 | 1019 | 934 | 85 | 173 | 162 | 11 | 246 | 240 | 6 | 600 | 532 | 68 |
| Bahadurpur (Part)* | 40 | 38 | 2 | 23 | 21 | 2 | 3 | 3 | 0 | 14 | 14 | 0 |
| Bahadurpur | 40 | 38 | 2 | 23 | 21 | 2 | 3 | 3 | 0 | 14 | 14 | 0 |
| Jalla* | 979 | 896 | 83 | 150 | 141 | 9 | 243 | 237 | 6 | 586 | 518 | 68 |
| Mouza Jalla | 979 | 896 | 83 | 150 | 141 | 9 | 243 | 237 | 6 | 586 | 518 | 68 |
| Ward No. 04 | 1601 | 1494 | 107 | 487 | 473 | 14 | 371 | 359 | 12 | 743 | 662 | 81 |
| Kismat Jalla (Part)* | 1468 | 1373 | 95 | 442 | 429 | 13 | 358 | 348 | 10 | 668 | 596 | 72 |
| Dakkhin Kismat Jalla | 1468 | 1373 | 95 | 442 | 429 | 13 | 358 | 348 | 10 | 668 | 596 | 72 |
| Pakamuri* | 133 | 121 | 12 | 45 | 44 | 1 | 13 | 11 | 2 | 75 | 66 | 9 |
| Ward No. 05 | 1197 | 1114 | 83 | 491 | 481 | 10 | 247 | 228 | 19 | 459 | 405 | 54 |
| Bhengura* | 1197 | 1114 | 83 | 491 | 481 | 10 | 247 | 228 | 19 | 459 | 405 | 54 |
| Ward No. 06 | 1803 | 1555 | 248 | 243 | 232 | 11 | 303 | 288 | 15 | 1257 | 1035 | 222 |
| Char Gaonkura* | 347 | 297 | 50 | 87 | 81 | 6 | 99 | 94 | 5 | 161 | 122 | 39 |
| Gaonkura* | 960 | 845 | 115 | 138 | 133 | 5 | 147 | 141 | 6 | 675 | 571 | 104 |
| Palobandha (Part)* | 496 | 413 | 83 | 18 | 18 | 0 | 57 | 53 | 4 | 421 | 342 | 79 |
| Beparipara | 496 | 413 | 83 | 18 | 18 | 0 | 57 | 53 | 4 | 421 | 342 | 79 |
| Ward No. 07 | 1185 | 1090 | 95 | 277 | 276 | 1 | 230 | 217 | 13 | 678 | 597 | 81 |
| Palobandha (Part)* | 1185 | 1090 | 95 | 277 | 276 | 1 | 230 | 217 | 13 | 678 | 597 | 81 |
| Bhatipara | 247 | 221 | 26 | 36 | 36 | 0 | 78 | 71 | 7 | 133 | 114 | 19 |
| Dharmakura Bazar | 341 | 314 | 27 | 81 | 80 | 1 | 57 | 56 | 1 | 203 | 178 | 25 |
| Modakpara | 227 | 213 | 14 | 57 | 57 | 0 | 40 | 38 | 2 | 130 | 118 | 12 |
| Ujanpara | 370 | 342 | 28 | 103 | 103 | 0 | 55 | 52 | 3 | 212 | 187 | 25 |

| Administrative Unit, Location and Community | Total | | | Agriculture | | | Industry | | | Service | | |
|---|-------------|-------------|-------------|-------------|-------------|-------------|------------|------------|------------|-------------|-------------|------------|
| | Total | Male | Female | Total | Male | Female | Total | Male | Female | Total | Male | Female |
| 1 | 2 | 3 | 4 | 5 | 6 | 7 | 8 | 9 | 10 | 11 | 12 | 13 |
| Ward No. 08 | 626 | 589 | 37 | 161 | 161 | 0 | 160 | 152 | 8 | 305 | 276 | 29 |
| Teghuria* | 626 | 589 | 37 | 161 | 161 | 0 | 160 | 152 | 8 | 305 | 276 | 29 |
| Boalmari | 164 | 152 | 12 | 16 | 16 | 0 | 85 | 82 | 3 | 63 | 54 | 9 |
| Teghuria | 462 | 437 | 25 | 145 | 145 | 0 | 75 | 70 | 5 | 242 | 222 | 20 |
| Ward No. 09 | 620 | 607 | 13 | 324 | 322 | 2 | 65 | 63 | 2 | 231 | 222 | 9 |
| Tanger Alga* | 620 | 607 | 13 | 324 | 322 | 2 | 65 | 63 | 2 | 231 | 222 | 9 |
| Belgachha Union | 5633 | 4741 | 892 | 4059 | 3316 | 743 | 673 | 618 | 55 | 901 | 807 | 94 |
| Rural | 5633 | 4741 | 892 | 4059 | 3316 | 743 | 673 | 618 | 55 | 901 | 807 | 94 |
| Urban | 0 | 0 | 0 | 0 | 0 | 0 | 0 | 0 | 0 | 0 | 0 | 0 |
| Barul* | 1110 | 877 | 233 | 982 | 760 | 222 | 45 | 41 | 4 | 83 | 76 | 7 |
| Belgachha* | 1903 | 1658 | 245 | 1113 | 934 | 179 | 260 | 245 | 15 | 530 | 479 | 51 |
| Belgachha | 589 | 525 | 64 | 400 | 356 | 44 | 89 | 84 | 5 | 100 | 85 | 15 |
| Berergram | 336 | 278 | 58 | 230 | 182 | 48 | 17 | 16 | 1 | 89 | 80 | 9 |
| Fakirpara | 208 | 180 | 28 | 71 | 53 | 18 | 13 | 12 | 1 | 124 | 115 | 9 |
| Ghonapara | 277 | 243 | 34 | 141 | 116 | 25 | 60 | 57 | 3 | 76 | 70 | 6 |
| Goalerdoba | 211 | 194 | 17 | 120 | 110 | 10 | 48 | 48 | 0 | 43 | 36 | 7 |
| Kachhima | 282 | 238 | 44 | 151 | 117 | 34 | 33 | 28 | 5 | 98 | 93 | 5 |
| Char Maina* | 106 | 100 | 6 | 99 | 93 | 6 | 4 | 4 | 0 | 3 | 3 | 0 |
| Dhantala* | 793 | 619 | 174 | 490 | 365 | 125 | 193 | 163 | 30 | 110 | 91 | 19 |
| Dhantala | 496 | 363 | 133 | 306 | 213 | 93 | 118 | 91 | 27 | 72 | 59 | 13 |
| Majhpara | 297 | 256 | 41 | 184 | 152 | 32 | 75 | 72 | 3 | 38 | 32 | 6 |
| Munnia* | 1357 | 1166 | 191 | 1039 | 867 | 172 | 166 | 160 | 6 | 152 | 139 | 13 |
| Shildaha* | 364 | 321 | 43 | 336 | 297 | 39 | 5 | 5 | 0 | 23 | 19 | 4 |
| Char Goalini Union | 5375 | 4557 | 818 | 4485 | 3796 | 689 | 375 | 350 | 25 | 515 | 411 | 104 |
| Rural | 5375 | 4557 | 818 | 4485 | 3796 | 689 | 375 | 350 | 25 | 515 | 411 | 104 |
| Urban | 0 | 0 | 0 | 0 | 0 | 0 | 0 | 0 | 0 | 0 | 0 | 0 |
| Char Gobindi* | 1826 | 1556 | 270 | 1497 | 1255 | 242 | 152 | 143 | 9 | 177 | 158 | 19 |
| Amdanga (Part) | 246 | 209 | 37 | 243 | 206 | 37 | 0 | 0 | 0 | 3 | 3 | 0 |
| Digrirchar | 1402 | 1194 | 208 | 1094 | 914 | 180 | 148 | 139 | 9 | 160 | 141 | 19 |
| Balichanda | 95 | 76 | 19 | 80 | 61 | 19 | 1 | 1 | 0 | 14 | 14 | 0 |
| Pirojpur | 83 | 77 | 6 | 80 | 74 | 6 | 3 | 3 | 0 | 0 | 0 | 0 |
| Uttar Goalinirchar* | 3549 | 3001 | 548 | 2988 | 2541 | 447 | 223 | 207 | 16 | 338 | 253 | 85 |
| Baliamari | 89 | 76 | 13 | 84 | 71 | 13 | 2 | 2 | 0 | 3 | 3 | 0 |
| Harindhara | 946 | 830 | 116 | 781 | 677 | 104 | 94 | 86 | 8 | 71 | 67 | 4 |
| Kandarchar | 1000 | 843 | 157 | 867 | 714 | 153 | 51 | 51 | 0 | 82 | 78 | 4 |
| Lakkipur | 994 | 800 | 194 | 801 | 685 | 116 | 39 | 34 | 5 | 154 | 81 | 73 |
| Pirojpur | 520 | 452 | 68 | 455 | 394 | 61 | 37 | 34 | 3 | 28 | 24 | 4 |
| Char Putimari Union | 8686 | 7394 | 1292 | 6940 | 5793 | 1147 | 478 | 438 | 40 | 1268 | 1163 | 105 |
| Rural | 3691 | 3094 | 597 | 3086 | 2537 | 549 | 134 | 130 | 4 | 471 | 427 | 44 |
| Urban | 4995 | 4300 | 695 | 3854 | 3256 | 598 | 344 | 308 | 36 | 797 | 736 | 61 |
| Baghardi* | 835 | 759 | 76 | 597 | 534 | 63 | 47 | 45 | 2 | 191 | 180 | 11 |
| Char Putimari* | 4995 | 4300 | 695 | 3854 | 3256 | 598 | 344 | 308 | 36 | 797 | 736 | 61 |
| Benuarchar | 2362 | 2004 | 358 | 1613 | 1322 | 291 | 188 | 161 | 27 | 561 | 521 | 40 |
| Chatalapara | 529 | 460 | 69 | 475 | 407 | 68 | 20 | 20 | 0 | 34 | 33 | 1 |
| Chinarchar | 932 | 811 | 121 | 806 | 696 | 110 | 63 | 58 | 5 | 63 | 57 | 6 |
| Pencharchar | 585 | 498 | 87 | 472 | 399 | 73 | 34 | 31 | 3 | 79 | 68 | 11 |
| Sajalerchar | 587 | 527 | 60 | 488 | 432 | 56 | 39 | 38 | 1 | 60 | 57 | 3 |
| Kismat Gobindi* | 2856 | 2335 | 521 | 2489 | 2003 | 486 | 87 | 85 | 2 | 280 | 247 | 33 |
| Agrakhali | 668 | 562 | 106 | 602 | 508 | 94 | 7 | 6 | 1 | 59 | 48 | 11 |
| Baliamari | 895 | 667 | 228 | 794 | 574 | 220 | 35 | 35 | 0 | 66 | 58 | 8 |
| Decreerchar | 982 | 834 | 148 | 822 | 684 | 138 | 28 | 28 | 0 | 132 | 122 | 10 |
| Taburchar | 311 | 272 | 39 | 271 | 237 | 34 | 17 | 16 | 1 | 23 | 19 | 4 |
| Chinaduli Union | 7326 | 6165 | 1161 | 4680 | 3783 | 897 | 993 | 873 | 120 | 1653 | 1509 | 144 |
| Rural | 4970 | 4228 | 742 | 3479 | 2870 | 609 | 674 | 605 | 69 | 817 | 753 | 64 |
| Urban | 2356 | 1937 | 419 | 1201 | 913 | 288 | 319 | 268 | 51 | 836 | 756 | 80 |
| Baliadaha* | 976 | 782 | 194 | 607 | 472 | 135 | 224 | 184 | 40 | 145 | 126 | 19 |
| Pashchim Baliadaha | 459 | 371 | 88 | 278 | 206 | 72 | 116 | 108 | 8 | 65 | 57 | 8 |
| Purba Baliadaha | 517 | 411 | 106 | 329 | 266 | 63 | 108 | 76 | 32 | 80 | 69 | 11 |
| Bamna* | 1281 | 1099 | 182 | 895 | 728 | 167 | 150 | 140 | 10 | 236 | 231 | 5 |
| Chhota Deli | 271 | 251 | 20 | 222 | 207 | 15 | 39 | 34 | 5 | 10 | 10 | 0 |
| Pashchim Bamna | 673 | 573 | 100 | 401 | 306 | 95 | 90 | 87 | 3 | 182 | 180 | 2 |
| Purba Bamna | 337 | 275 | 62 | 272 | 215 | 57 | 21 | 19 | 2 | 44 | 41 | 3 |
| Char Nandanerpara* | 322 | 284 | 38 | 283 | 247 | 36 | 25 | 23 | 2 | 14 | 14 | 0 |

| Administrative Unit, Location and Community | Total | | | Agriculture | | | Industry | | | Service | | |
|---|-------------|-------------|-------------|-------------|-------------|-------------|------------|------------|-----------|-------------|------------|------------|
| | Total | Male | Female | Total | Male | Female | Total | Male | Female | Total | Male | Female |
| 1 | 2 | 3 | 4 | 5 | 6 | 7 | 8 | 9 | 10 | 11 | 12 | 13 |
| Char Nanderpara | 322 | 284 | 38 | 283 | 247 | 36 | 25 | 23 | 2 | 14 | 14 | 0 |
| Chinaduli* | 2292 | 1972 | 320 | 1604 | 1340 | 264 | 269 | 253 | 16 | 419 | 379 | 40 |
| Debrai | 321 | 289 | 32 | 203 | 175 | 28 | 37 | 36 | 1 | 81 | 78 | 3 |
| Dewanpara | 209 | 191 | 18 | 154 | 140 | 14 | 16 | 15 | 1 | 39 | 36 | 3 |
| Pashchim Chinaduli | 418 | 374 | 44 | 285 | 252 | 33 | 44 | 41 | 3 | 89 | 81 | 8 |
| Purba Chinaduli | 707 | 580 | 127 | 500 | 394 | 106 | 103 | 96 | 7 | 104 | 90 | 14 |
| Sardarpara | 275 | 231 | 44 | 171 | 136 | 35 | 45 | 42 | 3 | 59 | 53 | 6 |
| Singbhanga | 362 | 307 | 55 | 291 | 243 | 48 | 24 | 23 | 1 | 47 | 41 | 6 |
| Gilabari* | 2356 | 1937 | 419 | 1201 | 913 | 288 | 319 | 268 | 51 | 836 | 756 | 80 |
| Akandapara | 416 | 355 | 61 | 146 | 114 | 32 | 46 | 46 | 0 | 224 | 195 | 29 |
| Dakkhin Gilabari | 66 | 56 | 10 | 12 | 6 | 6 | 5 | 4 | 1 | 49 | 46 | 3 |
| Faliamari | 184 | 155 | 29 | 130 | 108 | 22 | 21 | 15 | 6 | 33 | 32 | 1 |
| Gilabari | 341 | 296 | 45 | 173 | 146 | 27 | 55 | 48 | 7 | 113 | 102 | 11 |
| Guthail Bazar | 258 | 220 | 38 | 142 | 110 | 32 | 22 | 20 | 2 | 94 | 90 | 4 |
| Kachhima | 332 | 283 | 49 | 154 | 123 | 31 | 0 | 0 | 0 | 178 | 160 | 18 |
| Khamariapara | 577 | 435 | 142 | 331 | 234 | 97 | 159 | 126 | 33 | 87 | 75 | 12 |
| Nadipara | 182 | 137 | 45 | 113 | 72 | 41 | 11 | 9 | 2 | 58 | 56 | 2 |
| Nandanerpara* | 99 | 91 | 8 | 90 | 83 | 7 | 6 | 5 | 1 | 3 | 3 | 0 |
| Gaibandha Union | 8946 | 7762 | 1184 | 6903 | 5942 | 961 | 890 | 826 | 64 | 1153 | 994 | 159 |
| Rural | 8946 | 7762 | 1184 | 6903 | 5942 | 961 | 890 | 826 | 64 | 1153 | 994 | 159 |
| Urban | 0 | 0 | 0 | 0 | 0 | 0 | 0 | 0 | 0 | 0 | 0 | 0 |
| Char Dadna* | 984 | 858 | 126 | 796 | 687 | 109 | 21 | 20 | 1 | 167 | 151 | 16 |
| Batchar | 294 | 250 | 44 | 238 | 203 | 35 | 5 | 5 | 0 | 51 | 42 | 9 |
| Dakkhin Char Dadna | 71 | 64 | 7 | 58 | 53 | 5 | 4 | 3 | 1 | 9 | 8 | 1 |
| Gongapara | 114 | 108 | 6 | 99 | 93 | 6 | 0 | 0 | 0 | 15 | 15 | 0 |
| Natunchar Dadna Belkuchipara | 100 | 91 | 9 | 100 | 91 | 9 | 0 | 0 | 0 | 0 | 0 | 0 |
| Pashchim Porarchar | 319 | 272 | 47 | 226 | 183 | 43 | 12 | 12 | 0 | 81 | 77 | 4 |
| Uttar Char Dadna | 86 | 73 | 13 | 75 | 64 | 11 | 0 | 0 | 0 | 11 | 9 | 2 |
| Gaibandha* | 4106 | 3480 | 626 | 3177 | 2667 | 510 | 412 | 386 | 26 | 517 | 427 | 90 |
| Agunerchar | 360 | 306 | 54 | 347 | 294 | 53 | 8 | 7 | 1 | 5 | 5 | 0 |
| Balidapara | 207 | 175 | 32 | 178 | 146 | 32 | 15 | 15 | 0 | 14 | 14 | 0 |
| Kandarchar | 148 | 136 | 12 | 147 | 135 | 12 | 1 | 1 | 0 | 0 | 0 | 0 |
| Mahishkura | 267 | 222 | 45 | 244 | 200 | 44 | 6 | 6 | 0 | 17 | 16 | 1 |
| Marakandi | 609 | 488 | 121 | 328 | 267 | 61 | 73 | 64 | 9 | 208 | 157 | 51 |
| Natun Agunerchar | 196 | 168 | 28 | 186 | 161 | 25 | 6 | 5 | 1 | 4 | 2 | 2 |
| Nayamalmara | 165 | 144 | 21 | 142 | 123 | 19 | 19 | 19 | 0 | 4 | 2 | 2 |
| Porarchar Madhyapara | 242 | 201 | 41 | 188 | 156 | 32 | 28 | 25 | 3 | 26 | 20 | 6 |
| Porarchar Purbapara | 188 | 142 | 46 | 156 | 112 | 44 | 21 | 21 | 0 | 11 | 9 | 2 |
| Porarchar Sardarpara | 341 | 299 | 42 | 240 | 201 | 39 | 23 | 23 | 0 | 78 | 75 | 3 |
| Sarkarpara | 264 | 228 | 36 | 208 | 178 | 30 | 19 | 18 | 1 | 37 | 32 | 5 |
| Shahpara | 664 | 567 | 97 | 444 | 373 | 71 | 138 | 127 | 11 | 82 | 67 | 15 |
| Sutarpara | 144 | 129 | 15 | 82 | 68 | 14 | 48 | 48 | 0 | 14 | 13 | 1 |
| Tangrakura | 222 | 195 | 27 | 201 | 176 | 25 | 5 | 5 | 0 | 16 | 14 | 2 |
| Tegharia | 89 | 80 | 9 | 86 | 77 | 9 | 2 | 2 | 0 | 1 | 1 | 0 |
| Gopalnagar* | 2423 | 2138 | 285 | 1736 | 1516 | 220 | 360 | 329 | 31 | 327 | 293 | 34 |
| Airmari | 160 | 136 | 24 | 128 | 112 | 16 | 3 | 3 | 0 | 29 | 21 | 8 |
| Bausmari | 51 | 44 | 7 | 31 | 25 | 6 | 12 | 12 | 0 | 8 | 7 | 1 |
| Dakkhin Chandanpur | 100 | 95 | 5 | 65 | 61 | 4 | 28 | 28 | 0 | 7 | 6 | 1 |
| Dattapara | 316 | 290 | 26 | 248 | 228 | 20 | 25 | 25 | 0 | 43 | 37 | 6 |
| Fulkarchar | 731 | 632 | 99 | 606 | 530 | 76 | 74 | 53 | 21 | 51 | 49 | 2 |
| Karaitala Nama | 438 | 395 | 43 | 239 | 209 | 30 | 96 | 91 | 5 | 103 | 95 | 8 |
| Karaitalakanda | 546 | 471 | 75 | 361 | 298 | 63 | 108 | 103 | 5 | 77 | 70 | 7 |
| Uttar Chandanpur | 81 | 75 | 6 | 58 | 53 | 5 | 14 | 14 | 0 | 9 | 8 | 1 |
| Shanmara* | 1433 | 1286 | 147 | 1194 | 1072 | 122 | 97 | 91 | 6 | 142 | 123 | 19 |
| Adrashagram | 26 | 18 | 8 | 23 | 15 | 8 | 0 | 0 | 0 | 3 | 3 | 0 |
| Chandanpur | 502 | 442 | 60 | 377 | 332 | 45 | 47 | 44 | 3 | 78 | 66 | 12 |
| Dakpara | 234 | 210 | 24 | 218 | 197 | 21 | 10 | 9 | 1 | 6 | 4 | 2 |
| Malpara | 171 | 156 | 15 | 137 | 124 | 13 | 24 | 22 | 2 | 10 | 10 | 0 |
| Natun Shapara | 363 | 331 | 32 | 335 | 306 | 29 | 13 | 13 | 0 | 15 | 12 | 3 |
| Tungrapara | 137 | 129 | 8 | 104 | 98 | 6 | 3 | 3 | 0 | 30 | 28 | 2 |
| Goalerchar Union | 8185 | 6948 | 1237 | 6301 | 5290 | 1011 | 855 | 771 | 84 | 1029 | 887 | 142 |
| Rural | 8185 | 6948 | 1237 | 6301 | 5290 | 1011 | 855 | 771 | 84 | 1029 | 887 | 142 |
| Urban | 0 | 0 | 0 | 0 | 0 | 0 | 0 | 0 | 0 | 0 | 0 | 0 |

| Administrative Unit, Location and Community | Total | | | Agriculture | | | Industry | | | Service | | |
|---|-------------|-------------|------------|-------------|-------------|------------|------------|------------|-----------|------------|------------|-----------|
| | Total | Male | Female | Total | Male | Female | Total | Male | Female | Total | Male | Female |
| 1 | 2 | 3 | 4 | 5 | 6 | 7 | 8 | 9 | 10 | 11 | 12 | 13 |
| Goalerchar* | 820 | 729 | 91 | 598 | 520 | 78 | 72 | 72 | 0 | 150 | 137 | 13 |
| Kachhimarchar* | 1395 | 1163 | 232 | 1075 | 878 | 197 | 133 | 123 | 10 | 187 | 162 | 25 |
| Bolakipara | 899 | 769 | 130 | 673 | 563 | 110 | 114 | 105 | 9 | 112 | 101 | 11 |
| Kachhimarchar | 496 | 394 | 102 | 402 | 315 | 87 | 19 | 18 | 1 | 75 | 61 | 14 |
| Kadamtali* | 189 | 153 | 36 | 175 | 139 | 36 | 9 | 9 | 0 | 5 | 5 | 0 |
| Mahalgiri* | 1212 | 1082 | 130 | 888 | 801 | 87 | 119 | 109 | 10 | 205 | 172 | 33 |
| Malmara* | 4569 | 3821 | 748 | 3565 | 2952 | 613 | 522 | 458 | 64 | 482 | 411 | 71 |
| Khaydiarchar | 269 | 253 | 16 | 226 | 216 | 10 | 28 | 25 | 3 | 15 | 12 | 3 |
| Kumirdaha | 509 | 451 | 58 | 405 | 355 | 50 | 57 | 55 | 2 | 47 | 41 | 6 |
| Malmara | 1067 | 801 | 266 | 832 | 623 | 209 | 189 | 143 | 46 | 46 | 35 | 11 |
| Mohammadpur | 1308 | 1129 | 179 | 931 | 782 | 149 | 166 | 157 | 9 | 211 | 190 | 21 |
| Savarchar | 670 | 556 | 114 | 514 | 419 | 95 | 47 | 45 | 2 | 109 | 92 | 17 |
| Savukura | 746 | 631 | 115 | 657 | 557 | 100 | 35 | 33 | 2 | 54 | 41 | 13 |
| Islampur Union | 4903 | 4235 | 668 | 3430 | 2879 | 551 | 579 | 539 | 40 | 894 | 817 | 77 |
| Rural | 2441 | 2130 | 311 | 1624 | 1383 | 241 | 248 | 226 | 22 | 569 | 521 | 48 |
| Urban | 2462 | 2105 | 357 | 1806 | 1496 | 310 | 331 | 313 | 18 | 325 | 296 | 29 |
| Gangapara* | 784 | 690 | 94 | 414 | 346 | 68 | 63 | 61 | 2 | 307 | 283 | 24 |
| Pachabahala* | 2462 | 2105 | 357 | 1806 | 1496 | 310 | 331 | 313 | 18 | 325 | 296 | 29 |
| Dharmakura | 651 | 525 | 126 | 480 | 369 | 111 | 104 | 94 | 10 | 67 | 62 | 5 |
| Pachabahala | 1811 | 1580 | 231 | 1326 | 1127 | 199 | 227 | 219 | 8 | 258 | 234 | 24 |
| Panchbaria* | 1208 | 1058 | 150 | 920 | 798 | 122 | 103 | 93 | 10 | 185 | 167 | 18 |
| Kachihara | 575 | 508 | 67 | 445 | 389 | 56 | 35 | 31 | 4 | 95 | 88 | 7 |
| Panchbaria | 633 | 550 | 83 | 475 | 409 | 66 | 68 | 62 | 6 | 90 | 79 | 11 |
| Shankarpur* | 449 | 382 | 67 | 290 | 239 | 51 | 82 | 72 | 10 | 77 | 71 | 6 |
| Kulkandi Union | 3294 | 2739 | 555 | 2459 | 1990 | 469 | 416 | 377 | 39 | 419 | 372 | 47 |
| Rural | 3294 | 2739 | 555 | 2459 | 1990 | 469 | 416 | 377 | 39 | 419 | 372 | 47 |
| Urban | 0 | 0 | 0 | 0 | 0 | 0 | 0 | 0 | 0 | 0 | 0 | 0 |
| Char Berkusha* | 100 | 88 | 12 | 74 | 62 | 12 | 19 | 19 | 0 | 7 | 7 | 0 |
| Jigatala* | 390 | 365 | 25 | 356 | 332 | 24 | 8 | 8 | 0 | 26 | 25 | 1 |
| Kulkandi* | 2804 | 2286 | 518 | 2029 | 1596 | 433 | 389 | 350 | 39 | 386 | 340 | 46 |
| Athiamari | 525 | 415 | 110 | 412 | 309 | 103 | 87 | 83 | 4 | 26 | 23 | 3 |
| Beparipara | 312 | 265 | 47 | 304 | 257 | 47 | 0 | 0 | 0 | 8 | 8 | 0 |
| Boalmari | 50 | 42 | 8 | 38 | 33 | 5 | 8 | 6 | 2 | 4 | 3 | 1 |
| Dakkhin Akandapara | 221 | 200 | 21 | 148 | 135 | 13 | 40 | 34 | 6 | 33 | 31 | 2 |
| Joddarpara | 285 | 253 | 32 | 179 | 157 | 22 | 42 | 42 | 0 | 64 | 54 | 10 |
| Madhyapara | 560 | 379 | 181 | 422 | 258 | 164 | 50 | 42 | 8 | 88 | 79 | 9 |
| Miapara | 86 | 68 | 18 | 36 | 27 | 9 | 11 | 9 | 2 | 39 | 32 | 7 |
| Purbapara | 399 | 348 | 51 | 297 | 259 | 38 | 52 | 47 | 5 | 50 | 42 | 8 |
| Sardarpara | 142 | 123 | 19 | 76 | 61 | 15 | 46 | 44 | 2 | 20 | 18 | 2 |
| Uttar Akandapara | 106 | 92 | 14 | 63 | 54 | 9 | 30 | 25 | 5 | 13 | 13 | 0 |
| Uttar Madhyapara | 118 | 101 | 17 | 54 | 46 | 8 | 23 | 18 | 5 | 41 | 37 | 4 |
| Noarpara Union | 7300 | 6403 | 897 | 5451 | 4714 | 737 | 892 | 815 | 77 | 957 | 874 | 83 |
| Rural | 7300 | 6403 | 897 | 5451 | 4714 | 737 | 892 | 815 | 77 | 957 | 874 | 83 |
| Urban | 0 | 0 | 0 | 0 | 0 | 0 | 0 | 0 | 0 | 0 | 0 | 0 |
| Kajla* | 487 | 451 | 36 | 288 | 261 | 27 | 18 | 18 | 0 | 181 | 172 | 9 |
| Katma Krishnanagar* | 1092 | 978 | 114 | 828 | 734 | 94 | 159 | 148 | 11 | 105 | 96 | 9 |
| Majjbari* | 488 | 462 | 26 | 327 | 309 | 18 | 24 | 23 | 1 | 137 | 130 | 7 |
| Noarpara* | 5233 | 4512 | 721 | 4008 | 3410 | 598 | 691 | 626 | 65 | 534 | 476 | 58 |
| Brahmottar | 519 | 453 | 66 | 425 | 371 | 54 | 49 | 42 | 7 | 45 | 40 | 5 |
| Karirtair | 771 | 685 | 86 | 595 | 525 | 70 | 118 | 108 | 10 | 58 | 52 | 6 |
| Natunpara | 380 | 337 | 43 | 324 | 284 | 40 | 17 | 17 | 0 | 39 | 36 | 3 |
| Noarpara | 556 | 467 | 89 | 450 | 370 | 80 | 50 | 43 | 7 | 56 | 54 | 2 |
| Rajnagar | 172 | 155 | 17 | 164 | 147 | 17 | 6 | 6 | 0 | 2 | 2 | 0 |
| Rambhadra | 750 | 594 | 156 | 544 | 412 | 132 | 143 | 132 | 11 | 63 | 50 | 13 |
| Sonamukhi | 580 | 499 | 81 | 392 | 336 | 56 | 111 | 99 | 12 | 77 | 64 | 13 |
| Tartapara | 1204 | 1070 | 134 | 942 | 830 | 112 | 125 | 112 | 13 | 137 | 128 | 9 |
| Ulia | 301 | 252 | 49 | 172 | 135 | 37 | 72 | 67 | 5 | 57 | 50 | 7 |
| Palbanda Union | 3550 | 3068 | 482 | 2614 | 2202 | 412 | 374 | 361 | 13 | 562 | 505 | 57 |
| Rural | 3550 | 3068 | 482 | 2614 | 2202 | 412 | 374 | 361 | 13 | 562 | 505 | 57 |
| Urban | 0 | 0 | 0 | 0 | 0 | 0 | 0 | 0 | 0 | 0 | 0 | 0 |
| Bahadurpur (Part)* | 1152 | 1003 | 149 | 890 | 755 | 135 | 95 | 94 | 1 | 167 | 154 | 13 |
| Dakkhin Bahadurpur | 365 | 323 | 42 | 251 | 213 | 38 | 47 | 46 | 1 | 67 | 64 | 3 |
| Purba Bahadurpur | 545 | 471 | 74 | 428 | 362 | 66 | 43 | 43 | 0 | 74 | 66 | 8 |

| Administrative Unit, Location and Community | Total | | | Agriculture | | | Industry | | | Service | | |
|---|---------------|---------------|--------------|--------------|--------------|--------------|--------------|--------------|-------------|--------------|--------------|-------------|
| | Total | Male | Female | Total | Male | Female | Total | Male | Female | Total | Male | Female |
| 1 | 2 | 3 | 4 | 5 | 6 | 7 | 8 | 9 | 10 | 11 | 12 | 13 |
| Uttar Bahadurpur | 242 | 209 | 33 | 211 | 180 | 31 | 5 | 5 | 0 | 26 | 24 | 2 |
| Baitkamari* | 1158 | 1002 | 156 | 822 | 691 | 131 | 158 | 150 | 8 | 178 | 161 | 17 |
| Char Baitkamari | 196 | 170 | 26 | 165 | 141 | 24 | 23 | 21 | 2 | 8 | 8 | 0 |
| Dakkhin Baitkamari | 434 | 361 | 73 | 234 | 173 | 61 | 101 | 99 | 2 | 99 | 89 | 10 |
| Uttar Baitkamari | 528 | 471 | 57 | 423 | 377 | 46 | 34 | 30 | 4 | 71 | 64 | 7 |
| Charia (Part)* | 151 | 140 | 11 | 112 | 104 | 8 | 25 | 24 | 1 | 14 | 12 | 2 |
| Sirajabad* | 1089 | 923 | 166 | 790 | 652 | 138 | 96 | 93 | 3 | 203 | 178 | 25 |
| Dakkhin Sirajabad | 425 | 330 | 95 | 272 | 192 | 80 | 38 | 36 | 2 | 115 | 102 | 13 |
| Purba Sirajabad | 335 | 301 | 34 | 288 | 258 | 30 | 23 | 23 | 0 | 24 | 20 | 4 |
| Uttar Sirajabad | 329 | 292 | 37 | 230 | 202 | 28 | 35 | 34 | 1 | 64 | 56 | 8 |
| Patharshi Union | 8762 | 7447 | 1315 | 4628 | 3747 | 881 | 1979 | 1801 | 178 | 2155 | 1899 | 256 |
| Rural | 8762 | 7447 | 1315 | 4628 | 3747 | 881 | 1979 | 1801 | 178 | 2155 | 1899 | 256 |
| Urban | 0 | 0 | 0 | 0 | 0 | 0 | 0 | 0 | 0 | 0 | 0 | 0 |
| Dengargar* | 1514 | 1296 | 218 | 783 | 649 | 134 | 299 | 278 | 21 | 432 | 369 | 63 |
| Gamaria* | 1306 | 1121 | 185 | 781 | 636 | 145 | 283 | 264 | 19 | 242 | 221 | 21 |
| Hariabari* | 824 | 709 | 115 | 407 | 340 | 67 | 193 | 168 | 25 | 224 | 201 | 23 |
| Krishnanagar* | 85 | 76 | 9 | 26 | 24 | 2 | 38 | 37 | 1 | 21 | 15 | 6 |
| Laudatta* | 182 | 159 | 23 | 70 | 55 | 15 | 85 | 83 | 2 | 27 | 21 | 6 |
| Mujata* | 649 | 579 | 70 | 400 | 356 | 44 | 138 | 132 | 6 | 111 | 91 | 20 |
| Muk Simla* | 715 | 599 | 116 | 278 | 223 | 55 | 177 | 147 | 30 | 260 | 229 | 31 |
| Patharshi* | 1810 | 1499 | 311 | 1109 | 865 | 244 | 220 | 213 | 7 | 481 | 421 | 60 |
| Muradabad | 755 | 588 | 167 | 397 | 269 | 128 | 93 | 88 | 5 | 265 | 231 | 34 |
| Patharshi | 1055 | 911 | 144 | 712 | 596 | 116 | 127 | 125 | 2 | 216 | 190 | 26 |
| Radhir Alga* | 169 | 132 | 37 | 51 | 41 | 10 | 67 | 47 | 20 | 51 | 44 | 7 |
| Rouharkanda* | 648 | 522 | 126 | 289 | 199 | 90 | 229 | 201 | 28 | 130 | 122 | 8 |
| Shashariabari* | 860 | 755 | 105 | 434 | 359 | 75 | 250 | 231 | 19 | 176 | 165 | 11 |
| Sapdhari Union | 3499 | 2946 | 553 | 3243 | 2711 | 532 | 114 | 107 | 7 | 142 | 128 | 14 |
| Rural | 2999 | 2486 | 513 | 2771 | 2277 | 494 | 93 | 87 | 6 | 135 | 122 | 13 |
| Urban | 500 | 460 | 40 | 472 | 434 | 38 | 21 | 20 | 1 | 7 | 6 | 1 |
| Char Shishua* | 776 | 679 | 97 | 715 | 625 | 90 | 15 | 14 | 1 | 46 | 40 | 6 |
| Chengania* | 1338 | 1078 | 260 | 1234 | 980 | 254 | 39 | 37 | 2 | 65 | 61 | 4 |
| Akandapara | 445 | 277 | 168 | 434 | 266 | 168 | 1 | 1 | 0 | 10 | 10 | 0 |
| Chingania | 331 | 298 | 33 | 324 | 291 | 33 | 3 | 3 | 0 | 4 | 4 | 0 |
| Mandalpara | 562 | 503 | 59 | 476 | 423 | 53 | 35 | 33 | 2 | 51 | 47 | 4 |
| Dighair* | 267 | 212 | 55 | 236 | 185 | 51 | 22 | 21 | 1 | 9 | 6 | 3 |
| Indulamari | 267 | 212 | 55 | 236 | 185 | 51 | 22 | 21 | 1 | 9 | 6 | 3 |
| Prajapati* | 618 | 517 | 101 | 586 | 487 | 99 | 17 | 15 | 2 | 15 | 15 | 0 |
| Sapdhari* | 500 | 460 | 40 | 472 | 434 | 38 | 21 | 20 | 1 | 7 | 6 | 1 |
| Kasharidoba | 500 | 460 | 40 | 472 | 434 | 38 | 21 | 20 | 1 | 7 | 6 | 1 |
| Jamalpur Sadar Upazila | 183059 | 157088 | 25971 | 80104 | 65695 | 14409 | 21326 | 19072 | 2254 | 81629 | 72321 | 9308 |
| Rural | 123652 | 105954 | 17698 | 69555 | 56897 | 12658 | 13411 | 11934 | 1477 | 40686 | 37123 | 3563 |
| Urban | 59407 | 51134 | 8273 | 10549 | 8798 | 1751 | 7915 | 7138 | 777 | 40943 | 35198 | 5745 |
| Jamalpur Paurashava | 45433 | 39446 | 5987 | 3746 | 3630 | 116 | 6079 | 5430 | 649 | 35608 | 30386 | 5222 |
| Ward No. 01 | 2776 | 2559 | 217 | 341 | 330 | 11 | 208 | 196 | 12 | 2227 | 2033 | 194 |
| Naobhanga* | 327 | 321 | 6 | 65 | 64 | 1 | 32 | 32 | 0 | 230 | 225 | 5 |
| Pathalia* | 2449 | 2238 | 211 | 276 | 266 | 10 | 176 | 164 | 12 | 1997 | 1808 | 189 |
| Guabaria | 753 | 705 | 48 | 140 | 134 | 6 | 52 | 48 | 4 | 561 | 523 | 38 |
| Pathalia | 1696 | 1533 | 163 | 136 | 132 | 4 | 124 | 116 | 8 | 1436 | 1285 | 151 |
| Ward No. 02 | 3256 | 2690 | 566 | 187 | 186 | 1 | 256 | 228 | 28 | 2813 | 2276 | 537 |
| Char Palisha* | 440 | 417 | 23 | 66 | 65 | 1 | 38 | 28 | 10 | 336 | 324 | 12 |
| Kampapur | 440 | 417 | 23 | 66 | 65 | 1 | 38 | 28 | 10 | 336 | 324 | 12 |
| Kampapur* | 592 | 513 | 79 | 83 | 83 | 0 | 61 | 58 | 3 | 448 | 372 | 76 |
| Kampapur (Part) | 592 | 513 | 79 | 83 | 83 | 0 | 61 | 58 | 3 | 448 | 372 | 76 |
| Singhajani (Part)* | 2224 | 1760 | 464 | 38 | 38 | 0 | 157 | 142 | 15 | 2029 | 1580 | 449 |
| Amlapara | 523 | 397 | 126 | 0 | 0 | 0 | 30 | 28 | 2 | 493 | 369 | 124 |
| B D R Camp Area | 208 | 203 | 5 | 0 | 0 | 0 | 0 | 0 | 0 | 208 | 203 | 5 |
| Dc Office Area) | 274 | 186 | 88 | 26 | 26 | 0 | 15 | 12 | 3 | 233 | 148 | 85 |
| Dewanpara | 808 | 627 | 181 | 11 | 11 | 0 | 66 | 59 | 7 | 731 | 557 | 174 |
| Krishi Khamar Area | 154 | 128 | 26 | 1 | 1 | 0 | 0 | 0 | 0 | 153 | 127 | 26 |
| Sarkarpara | 257 | 219 | 38 | 0 | 0 | 0 | 46 | 43 | 3 | 211 | 176 | 35 |
| Ward No. 03 | 4024 | 3195 | 829 | 56 | 55 | 1 | 485 | 443 | 42 | 3483 | 2697 | 786 |
| Singhajani (Part)* | 4024 | 3195 | 829 | 56 | 55 | 1 | 485 | 443 | 42 | 3483 | 2697 | 786 |
| Bakultala | 164 | 108 | 56 | 1 | 1 | 0 | 11 | 4 | 7 | 152 | 103 | 49 |

| Administrative Unit, Location and Community | Total | | | Agriculture | | | Industry | | | Service | | |
|---|-------------|-------------|------------|-------------|------------|-----------|------------|------------|------------|-------------|-------------|------------|
| | Total | Male | Female | Total | Male | Female | Total | Male | Female | Total | Male | Female |
| 1 | 2 | 3 | 4 | 5 | 6 | 7 | 8 | 9 | 10 | 11 | 12 | 13 |
| Banpara | 563 | 473 | 90 | 27 | 27 | 0 | 52 | 44 | 8 | 484 | 402 | 82 |
| College Road | 722 | 561 | 161 | 5 | 5 | 0 | 72 | 63 | 9 | 645 | 493 | 152 |
| Iqbalpur | 639 | 525 | 114 | 7 | 7 | 0 | 6 | 3 | 3 | 626 | 515 | 111 |
| Miapara | 888 | 718 | 170 | 8 | 8 | 0 | 195 | 187 | 8 | 685 | 523 | 162 |
| Nayapara | 1048 | 810 | 238 | 8 | 7 | 1 | 149 | 142 | 7 | 891 | 661 | 230 |
| Ward No. 04 | 4368 | 3643 | 725 | 52 | 49 | 3 | 745 | 690 | 55 | 3571 | 2904 | 667 |
| Singhajani (Part)* | 4368 | 3643 | 725 | 52 | 49 | 3 | 745 | 690 | 55 | 3571 | 2904 | 667 |
| Abedanchak | 199 | 162 | 37 | 7 | 7 | 0 | 101 | 92 | 9 | 91 | 63 | 28 |
| Bazaripara | 142 | 125 | 17 | 0 | 0 | 0 | 69 | 65 | 4 | 73 | 60 | 13 |
| Kacharipara | 1896 | 1587 | 309 | 21 | 20 | 1 | 122 | 108 | 14 | 1753 | 1459 | 294 |
| Kalighat | 45 | 38 | 7 | 0 | 0 | 0 | 25 | 24 | 1 | 20 | 14 | 6 |
| Madrsa Road | 48 | 40 | 8 | 0 | 0 | 0 | 15 | 11 | 4 | 33 | 29 | 4 |
| Muslimabad | 1111 | 974 | 137 | 9 | 8 | 1 | 377 | 358 | 19 | 725 | 608 | 117 |
| Sardarpara | 927 | 717 | 210 | 15 | 14 | 1 | 36 | 32 | 4 | 876 | 671 | 205 |
| Ward No. 05 | 3026 | 2517 | 509 | 45 | 44 | 1 | 399 | 367 | 32 | 2582 | 2106 | 476 |
| Kursha Kangarpara* | 345 | 287 | 58 | 7 | 7 | 0 | 69 | 60 | 9 | 269 | 220 | 49 |
| Chalapara | 345 | 287 | 58 | 7 | 7 | 0 | 69 | 60 | 9 | 269 | 220 | 49 |
| Singhajani (Part)* | 2681 | 2230 | 451 | 38 | 37 | 1 | 330 | 307 | 23 | 2313 | 1886 | 427 |
| Basakpara | 299 | 259 | 40 | 5 | 5 | 0 | 65 | 57 | 8 | 229 | 197 | 32 |
| Bospara | 599 | 502 | 97 | 8 | 8 | 0 | 38 | 33 | 5 | 553 | 461 | 92 |
| Raniganj Bazar | 235 | 134 | 101 | 0 | 0 | 0 | 55 | 54 | 1 | 180 | 80 | 100 |
| Shantibag | 404 | 345 | 59 | 8 | 8 | 0 | 81 | 75 | 6 | 315 | 262 | 53 |
| Singhajani para | 154 | 130 | 24 | 1 | 1 | 0 | 15 | 15 | 0 | 138 | 114 | 24 |
| Stationpara | 646 | 549 | 97 | 13 | 12 | 1 | 67 | 65 | 2 | 566 | 472 | 94 |
| Tamaltala | 344 | 311 | 33 | 3 | 3 | 0 | 9 | 8 | 1 | 332 | 300 | 32 |
| Ward No. 06 | 3740 | 3230 | 510 | 228 | 205 | 23 | 478 | 448 | 30 | 3034 | 2577 | 457 |
| Dakpara* | 649 | 593 | 56 | 31 | 28 | 3 | 38 | 35 | 3 | 580 | 530 | 50 |
| Krishnacharanpur* | 287 | 250 | 37 | 133 | 115 | 18 | 8 | 8 | 0 | 146 | 127 | 19 |
| Mukundabari | 287 | 250 | 37 | 133 | 115 | 18 | 8 | 8 | 0 | 146 | 127 | 19 |
| Mukundabari* | 1746 | 1453 | 293 | 46 | 44 | 2 | 391 | 367 | 24 | 1309 | 1042 | 267 |
| Bajrapur | 722 | 567 | 155 | 11 | 10 | 1 | 139 | 131 | 8 | 572 | 426 | 146 |
| Banderbari | 517 | 450 | 67 | 10 | 9 | 1 | 36 | 35 | 1 | 471 | 406 | 65 |
| Mukundabari | 507 | 436 | 71 | 25 | 25 | 0 | 216 | 201 | 15 | 266 | 210 | 56 |
| Satpaikha (Part)* | 1033 | 910 | 123 | 17 | 17 | 0 | 39 | 36 | 3 | 977 | 857 | 120 |
| Baniabazar | 526 | 471 | 55 | 14 | 14 | 0 | 19 | 17 | 2 | 493 | 440 | 53 |
| Palpara | 507 | 439 | 68 | 3 | 3 | 0 | 20 | 19 | 1 | 484 | 417 | 67 |
| Singhajani Jadab* | 25 | 24 | 1 | 1 | 1 | 0 | 2 | 2 | 0 | 22 | 21 | 1 |
| Mukandabari | 25 | 24 | 1 | 1 | 1 | 0 | 2 | 2 | 0 | 22 | 21 | 1 |
| Ward No. 07 | 4376 | 3709 | 667 | 276 | 266 | 10 | 744 | 645 | 99 | 3356 | 2798 | 558 |
| Beltia (Part)* | 839 | 682 | 157 | 26 | 25 | 1 | 20 | 18 | 2 | 793 | 639 | 154 |
| Beltia | 102 | 90 | 12 | 17 | 16 | 1 | 17 | 15 | 2 | 68 | 59 | 9 |
| Reserve Police | 737 | 592 | 145 | 9 | 9 | 0 | 3 | 3 | 0 | 725 | 580 | 145 |
| Fulbaria (Part)* | 2686 | 2287 | 399 | 173 | 167 | 6 | 476 | 412 | 64 | 2037 | 1708 | 329 |
| Daripara | 832 | 731 | 101 | 20 | 20 | 0 | 100 | 84 | 16 | 712 | 627 | 85 |
| Mahila College Area | 915 | 763 | 152 | 74 | 68 | 6 | 160 | 150 | 10 | 681 | 545 | 136 |
| Pashchim Fulbaria | 406 | 355 | 51 | 77 | 77 | 0 | 172 | 144 | 28 | 157 | 134 | 23 |
| Munshipara | 533 | 438 | 95 | 2 | 2 | 0 | 44 | 34 | 10 | 487 | 402 | 85 |
| Khupibari* | 851 | 740 | 111 | 77 | 74 | 3 | 248 | 215 | 33 | 526 | 451 | 75 |
| Ward No. 08 | 3807 | 3370 | 437 | 250 | 245 | 5 | 648 | 539 | 109 | 2909 | 2586 | 323 |
| Beltia (Part)* | 398 | 367 | 31 | 32 | 32 | 0 | 93 | 81 | 12 | 273 | 254 | 19 |
| Beltia | 398 | 367 | 31 | 32 | 32 | 0 | 93 | 81 | 12 | 273 | 254 | 19 |
| Chandpur* | 65 | 48 | 17 | 0 | 0 | 0 | 25 | 12 | 13 | 40 | 36 | 4 |
| Dapunia | 65 | 48 | 17 | 0 | 0 | 0 | 25 | 12 | 13 | 40 | 36 | 4 |
| Dapunia* | 529 | 480 | 49 | 7 | 7 | 0 | 118 | 106 | 12 | 404 | 367 | 37 |
| Diabari* | 331 | 287 | 44 | 21 | 21 | 0 | 98 | 74 | 24 | 212 | 192 | 20 |
| Fulbaria (Part)* | 509 | 442 | 67 | 51 | 50 | 1 | 70 | 59 | 11 | 388 | 333 | 55 |
| Purba Fulbaria | 509 | 442 | 67 | 51 | 50 | 1 | 70 | 59 | 11 | 388 | 333 | 55 |
| Jangalpara* | 356 | 319 | 37 | 27 | 26 | 1 | 63 | 55 | 8 | 266 | 238 | 28 |
| Shahpur* | 952 | 849 | 103 | 37 | 36 | 1 | 105 | 83 | 22 | 810 | 730 | 80 |
| Railway Colony | 350 | 294 | 56 | 5 | 4 | 1 | 52 | 35 | 17 | 293 | 255 | 38 |
| Shahpur | 602 | 555 | 47 | 32 | 32 | 0 | 53 | 48 | 5 | 517 | 475 | 42 |
| Polisha* | 667 | 578 | 89 | 75 | 73 | 2 | 76 | 69 | 7 | 516 | 436 | 80 |

| Administrative Unit, Location and Community | Total | | | Agriculture | | | Industry | | | Service | | |
|---|-------------|-------------|------------|-------------|------------|-----------|------------|------------|-----------|-------------|-------------|------------|
| | Total | Male | Female | Total | Male | Female | Total | Male | Female | Total | Male | Female |
| 1 | 2 | 3 | 4 | 5 | 6 | 7 | 8 | 9 | 10 | 11 | 12 | 13 |
| Ward No. 09 | 4018 | 3649 | 369 | 565 | 549 | 16 | 661 | 582 | 79 | 2792 | 2518 | 274 |
| Aliarpur* | 386 | 320 | 66 | 16 | 16 | 0 | 34 | 5 | 29 | 336 | 299 | 37 |
| Aliharpur | 386 | 320 | 66 | 16 | 16 | 0 | 34 | 5 | 29 | 336 | 299 | 37 |
| Band Kuturia* | 158 | 146 | 12 | 8 | 7 | 1 | 30 | 28 | 2 | 120 | 111 | 9 |
| Chhankanda | 158 | 146 | 12 | 8 | 7 | 1 | 30 | 28 | 2 | 120 | 111 | 9 |
| Bishnupur Razarampur* | 228 | 205 | 23 | 12 | 12 | 0 | 56 | 52 | 4 | 160 | 141 | 19 |
| Langaljora | 228 | 205 | 23 | 12 | 12 | 0 | 56 | 52 | 4 | 160 | 141 | 19 |
| Chak Kalipur* | 90 | 71 | 19 | 7 | 7 | 0 | 2 | 2 | 0 | 81 | 62 | 19 |
| Langaljora | 90 | 71 | 19 | 7 | 7 | 0 | 2 | 2 | 0 | 81 | 62 | 19 |
| Chak Kuturia* | 270 | 245 | 25 | 133 | 127 | 6 | 3 | 2 | 1 | 134 | 116 | 18 |
| Chankada | 270 | 245 | 25 | 133 | 127 | 6 | 3 | 2 | 1 | 134 | 116 | 18 |
| Chhankanda* | 547 | 517 | 30 | 33 | 33 | 0 | 102 | 100 | 2 | 412 | 384 | 28 |
| Dakkin Kuturia* | 182 | 159 | 23 | 22 | 21 | 1 | 16 | 13 | 3 | 144 | 125 | 19 |
| Chhankanda | 182 | 159 | 23 | 22 | 21 | 1 | 16 | 13 | 3 | 144 | 125 | 19 |
| Haripur Dari Fatepur* | 578 | 538 | 40 | 84 | 83 | 1 | 127 | 121 | 6 | 367 | 334 | 33 |
| Haripur | 578 | 538 | 40 | 84 | 83 | 1 | 127 | 121 | 6 | 367 | 334 | 33 |
| Hossainpur* | 97 | 91 | 6 | 0 | 0 | 0 | 1 | 1 | 0 | 96 | 90 | 6 |
| Langaljora | 97 | 91 | 6 | 0 | 0 | 0 | 1 | 1 | 0 | 96 | 90 | 6 |
| Idilpur* | 74 | 71 | 3 | 4 | 4 | 0 | 1 | 1 | 0 | 69 | 66 | 3 |
| Langaljora | 74 | 71 | 3 | 4 | 4 | 0 | 1 | 1 | 0 | 69 | 66 | 3 |
| Kursha* | 513 | 469 | 44 | 76 | 72 | 4 | 46 | 42 | 4 | 391 | 355 | 36 |
| Langalzora | 513 | 469 | 44 | 76 | 72 | 4 | 46 | 42 | 4 | 391 | 355 | 36 |
| Muthurabari* | 117 | 108 | 9 | 54 | 52 | 2 | 12 | 12 | 0 | 51 | 44 | 7 |
| Chhankanda | 117 | 108 | 9 | 54 | 52 | 2 | 12 | 12 | 0 | 51 | 44 | 7 |
| Nasirpur* | 778 | 709 | 69 | 116 | 115 | 1 | 231 | 203 | 28 | 431 | 391 | 40 |
| Machhimpur | 389 | 354 | 35 | 60 | 59 | 1 | 154 | 136 | 18 | 175 | 159 | 16 |
| Nasirpur | 389 | 355 | 34 | 56 | 56 | 0 | 77 | 67 | 10 | 256 | 232 | 24 |
| Ward No. 10 | 3508 | 3211 | 297 | 697 | 681 | 16 | 552 | 505 | 47 | 2259 | 2025 | 234 |
| Bishnupur* | 104 | 101 | 3 | 8 | 7 | 1 | 77 | 76 | 1 | 19 | 18 | 1 |
| Rashidpur | 104 | 101 | 3 | 8 | 7 | 1 | 77 | 76 | 1 | 19 | 18 | 1 |
| Chandra* | 1851 | 1698 | 153 | 289 | 282 | 7 | 233 | 219 | 14 | 1329 | 1197 | 132 |
| Chandra | 524 | 479 | 45 | 122 | 118 | 4 | 101 | 91 | 10 | 301 | 270 | 31 |
| Hat Chandra | 1125 | 1033 | 92 | 151 | 148 | 3 | 130 | 127 | 3 | 844 | 758 | 86 |
| Kazirankh | 202 | 186 | 16 | 16 | 16 | 0 | 2 | 1 | 1 | 184 | 169 | 15 |
| Chandra Tarapputka* | 126 | 121 | 5 | 33 | 33 | 0 | 1 | 0 | 1 | 92 | 88 | 4 |
| Hat Chandra | 126 | 121 | 5 | 33 | 33 | 0 | 1 | 0 | 1 | 92 | 88 | 4 |
| Char Chandra (Part)* | 127 | 118 | 9 | 26 | 26 | 0 | 93 | 86 | 7 | 8 | 6 | 2 |
| Chandra | 127 | 118 | 9 | 26 | 26 | 0 | 93 | 86 | 7 | 8 | 6 | 2 |
| Mainpur (Part)* | 301 | 270 | 31 | 47 | 47 | 0 | 52 | 40 | 12 | 202 | 183 | 19 |
| Mainpur | 301 | 270 | 31 | 47 | 47 | 0 | 52 | 40 | 12 | 202 | 183 | 19 |
| Rashidpur* | 893 | 805 | 88 | 270 | 262 | 8 | 94 | 83 | 11 | 529 | 460 | 69 |
| Singhajani (Part)* | 106 | 98 | 8 | 24 | 24 | 0 | 2 | 1 | 1 | 80 | 73 | 7 |
| Kazirankh | 106 | 98 | 8 | 24 | 24 | 0 | 2 | 1 | 1 | 80 | 73 | 7 |
| Ward No. 11 | 5268 | 4599 | 669 | 343 | 322 | 21 | 580 | 493 | 87 | 4345 | 3784 | 561 |
| Jogir Ghopa* | 750 | 650 | 100 | 25 | 25 | 0 | 133 | 111 | 22 | 592 | 514 | 78 |
| Jigir Ghopa | 463 | 389 | 74 | 8 | 8 | 0 | 89 | 68 | 21 | 366 | 313 | 53 |
| Manirajpur | 287 | 261 | 26 | 17 | 17 | 0 | 44 | 43 | 1 | 226 | 201 | 25 |
| Mainpur (Part)* | 1099 | 948 | 151 | 108 | 102 | 6 | 180 | 151 | 29 | 811 | 695 | 116 |
| Bagabaid | 1099 | 948 | 151 | 108 | 102 | 6 | 180 | 151 | 29 | 811 | 695 | 116 |
| Palashgar* | 829 | 740 | 89 | 69 | 68 | 1 | 36 | 25 | 11 | 724 | 647 | 77 |
| Singhajani (Part)* | 2590 | 2261 | 329 | 141 | 127 | 14 | 231 | 206 | 25 | 2218 | 1928 | 290 |
| Bagerhat | 1651 | 1483 | 168 | 43 | 36 | 7 | 76 | 71 | 5 | 1532 | 1376 | 156 |
| Shekher Bhita | 939 | 778 | 161 | 98 | 91 | 7 | 155 | 135 | 20 | 686 | 552 | 134 |
| Ward No. 12 | 3266 | 3074 | 192 | 706 | 698 | 8 | 323 | 294 | 29 | 2237 | 2082 | 155 |
| Bandatirtha* | 341 | 308 | 33 | 82 | 81 | 1 | 55 | 52 | 3 | 204 | 175 | 29 |
| Ramnagar | 255 | 228 | 27 | 50 | 49 | 1 | 52 | 49 | 3 | 153 | 130 | 23 |
| Tirutha | 86 | 80 | 6 | 32 | 32 | 0 | 3 | 3 | 0 | 51 | 45 | 6 |
| Deurpar Chandra* | 980 | 935 | 45 | 204 | 202 | 2 | 97 | 92 | 5 | 679 | 641 | 38 |
| Ramnagar* | 642 | 594 | 48 | 155 | 153 | 2 | 53 | 47 | 6 | 434 | 394 | 40 |
| Tentulia* | 489 | 463 | 26 | 190 | 187 | 3 | 32 | 27 | 5 | 267 | 249 | 18 |
| Tirtha Chandra* | 814 | 774 | 40 | 75 | 75 | 0 | 86 | 76 | 10 | 653 | 623 | 30 |
| Bamunpara | 814 | 774 | 40 | 75 | 75 | 0 | 86 | 76 | 10 | 653 | 623 | 30 |

| Administrative Unit, Location and Community | Total | | | Agriculture | | | Industry | | | Service | | |
|---|--------------|-------------|-------------|-------------|-------------|-------------|-------------|-------------|------------|-------------|-------------|------------|
| | Total | Male | Female | Total | Male | Female | Total | Male | Female | Total | Male | Female |
| 1 | 2 | 3 | 4 | 5 | 6 | 7 | 8 | 9 | 10 | 11 | 12 | 13 |
| Banshchara Union | 8636 | 7484 | 1152 | 5175 | 4294 | 881 | 1208 | 1129 | 79 | 2253 | 2061 | 192 |
| Rural | 6661 | 5808 | 853 | 4010 | 3366 | 644 | 856 | 806 | 50 | 1795 | 1636 | 159 |
| Urban | 1975 | 1676 | 299 | 1165 | 928 | 237 | 352 | 323 | 29 | 458 | 425 | 33 |
| Baithamari* | 774 | 702 | 72 | 563 | 502 | 61 | 30 | 26 | 4 | 181 | 174 | 7 |
| Banshchara* | 1975 | 1676 | 299 | 1165 | 928 | 237 | 352 | 323 | 29 | 458 | 425 | 33 |
| Baraitair* | 191 | 157 | 34 | 108 | 76 | 32 | 10 | 10 | 0 | 73 | 71 | 2 |
| Battala* | 628 | 566 | 62 | 390 | 341 | 49 | 54 | 52 | 2 | 184 | 173 | 11 |
| Belbelia* | 252 | 205 | 47 | 116 | 93 | 23 | 80 | 66 | 14 | 56 | 46 | 10 |
| Faridpur* | 964 | 865 | 99 | 586 | 507 | 79 | 171 | 164 | 7 | 207 | 194 | 13 |
| Jamira* | 1005 | 851 | 154 | 691 | 574 | 117 | 42 | 38 | 4 | 272 | 239 | 33 |
| Jhuala* | 638 | 549 | 89 | 279 | 218 | 61 | 84 | 82 | 2 | 275 | 249 | 26 |
| Jigatala* | 313 | 271 | 42 | 219 | 182 | 37 | 44 | 42 | 2 | 50 | 47 | 3 |
| Lahirikanda* | 402 | 331 | 71 | 222 | 174 | 48 | 89 | 80 | 9 | 91 | 77 | 14 |
| Mohanpur* | 868 | 764 | 104 | 554 | 472 | 82 | 86 | 83 | 3 | 228 | 209 | 19 |
| Nababpur* | 626 | 547 | 79 | 282 | 227 | 55 | 166 | 163 | 3 | 178 | 157 | 21 |
| Digpait Union | 10345 | 8687 | 1658 | 5719 | 4541 | 1178 | 1291 | 1182 | 109 | 3335 | 2964 | 371 |
| Rural | 7365 | 6272 | 1093 | 3997 | 3211 | 786 | 954 | 882 | 72 | 2414 | 2179 | 235 |
| Urban | 2980 | 2415 | 565 | 1722 | 1330 | 392 | 337 | 300 | 37 | 921 | 785 | 136 |
| Chandpur* | 359 | 299 | 60 | 231 | 182 | 49 | 59 | 55 | 4 | 69 | 62 | 7 |
| Chhontia* | 2980 | 2415 | 565 | 1722 | 1330 | 392 | 337 | 300 | 37 | 921 | 785 | 136 |
| Beparipara | 118 | 97 | 21 | 57 | 42 | 15 | 11 | 10 | 1 | 50 | 45 | 5 |
| Chhontia | 1217 | 966 | 251 | 763 | 581 | 182 | 143 | 130 | 13 | 311 | 255 | 56 |
| Chhontia Bazar | 185 | 148 | 37 | 20 | 11 | 9 | 30 | 23 | 7 | 135 | 114 | 21 |
| Chhontia Patal | 383 | 328 | 55 | 191 | 162 | 29 | 32 | 32 | 0 | 160 | 134 | 26 |
| Fakirpara | 73 | 59 | 14 | 61 | 50 | 11 | 6 | 3 | 3 | 6 | 6 | 0 |
| Gopinthpur | 981 | 795 | 186 | 617 | 472 | 145 | 109 | 96 | 13 | 255 | 227 | 28 |
| Penchamanik | 23 | 22 | 1 | 13 | 12 | 1 | 6 | 6 | 0 | 4 | 4 | 0 |
| Chinail* | 253 | 213 | 40 | 90 | 63 | 27 | 29 | 29 | 0 | 134 | 121 | 13 |
| Digpait* | 837 | 728 | 109 | 240 | 185 | 55 | 188 | 187 | 1 | 409 | 356 | 53 |
| Gandail* | 403 | 312 | 91 | 178 | 102 | 76 | 6 | 6 | 0 | 219 | 204 | 15 |
| Habdesb* | 410 | 369 | 41 | 241 | 210 | 31 | 70 | 66 | 4 | 99 | 93 | 6 |
| Haridra Hata* | 199 | 164 | 35 | 124 | 99 | 25 | 30 | 28 | 2 | 45 | 37 | 8 |
| Joanerpara* | 263 | 226 | 37 | 150 | 122 | 28 | 2 | 2 | 0 | 111 | 102 | 9 |
| Kalabada* | 180 | 133 | 47 | 78 | 41 | 37 | 33 | 26 | 7 | 69 | 66 | 3 |
| Khupibari* | 245 | 217 | 28 | 169 | 147 | 22 | 21 | 19 | 2 | 55 | 51 | 4 |
| Matarpara* | 555 | 464 | 91 | 370 | 306 | 64 | 42 | 37 | 5 | 143 | 121 | 22 |
| Megha* | 1075 | 899 | 176 | 755 | 620 | 135 | 109 | 87 | 22 | 211 | 192 | 19 |
| Doailpara | 461 | 401 | 60 | 306 | 261 | 45 | 56 | 48 | 8 | 99 | 92 | 7 |
| Lakkhipur | 194 | 170 | 24 | 140 | 122 | 18 | 17 | 12 | 5 | 37 | 36 | 1 |
| Megha | 280 | 210 | 70 | 230 | 167 | 63 | 13 | 12 | 1 | 37 | 31 | 6 |
| Nayapara | 140 | 118 | 22 | 79 | 70 | 9 | 23 | 15 | 8 | 38 | 33 | 5 |
| Mohanpur* | 422 | 372 | 50 | 216 | 177 | 39 | 79 | 74 | 5 | 127 | 121 | 6 |
| Purbapar Dighali* | 906 | 785 | 121 | 517 | 435 | 82 | 204 | 194 | 10 | 185 | 156 | 29 |
| Chakpara | 285 | 247 | 38 | 166 | 138 | 28 | 39 | 37 | 2 | 80 | 72 | 8 |
| Gangpar | 47 | 37 | 10 | 34 | 25 | 9 | 4 | 4 | 0 | 9 | 8 | 1 |
| Purbapar Dighali | 463 | 401 | 62 | 252 | 215 | 37 | 124 | 118 | 6 | 87 | 68 | 19 |
| Sapara | 111 | 100 | 11 | 65 | 57 | 8 | 37 | 35 | 2 | 9 | 8 | 1 |
| Raghunathpur Dighali* | 746 | 629 | 117 | 258 | 185 | 73 | 44 | 34 | 10 | 444 | 410 | 34 |
| Tararbhita* | 512 | 462 | 50 | 380 | 337 | 43 | 38 | 38 | 0 | 94 | 87 | 7 |
| Hatubhanga | 264 | 239 | 25 | 202 | 179 | 23 | 4 | 4 | 0 | 58 | 56 | 2 |
| Tararbhita | 248 | 223 | 25 | 178 | 158 | 20 | 34 | 34 | 0 | 36 | 31 | 5 |
| Ghoradhap Union | 7119 | 6138 | 981 | 4191 | 3472 | 719 | 754 | 698 | 56 | 2174 | 1968 | 206 |
| Rural | 6663 | 5736 | 927 | 4008 | 3332 | 676 | 686 | 632 | 54 | 1969 | 1772 | 197 |
| Urban | 456 | 402 | 54 | 183 | 140 | 43 | 68 | 66 | 2 | 205 | 196 | 9 |
| Banda Chithalia* | 529 | 436 | 93 | 351 | 268 | 83 | 55 | 53 | 2 | 123 | 115 | 8 |
| Banda Dwarikajani* | 61 | 51 | 10 | 47 | 39 | 8 | 3 | 3 | 0 | 11 | 9 | 2 |
| Banda Sonakura* | 52 | 46 | 6 | 44 | 41 | 3 | 2 | 2 | 0 | 6 | 3 | 3 |
| Baraikura* | 81 | 69 | 12 | 59 | 51 | 8 | 9 | 9 | 0 | 13 | 9 | 4 |
| Barakanda* | 50 | 45 | 5 | 26 | 23 | 3 | 15 | 15 | 0 | 9 | 7 | 2 |
| Chandpur* | 123 | 103 | 20 | 70 | 52 | 18 | 42 | 41 | 1 | 11 | 10 | 1 |
| Chari Magura* | 215 | 196 | 19 | 174 | 156 | 18 | 19 | 19 | 0 | 22 | 21 | 1 |
| Chithalia* | 250 | 228 | 22 | 155 | 140 | 15 | 7 | 7 | 0 | 88 | 81 | 7 |
| Dakhalpur* | 286 | 248 | 38 | 203 | 170 | 33 | 20 | 19 | 1 | 63 | 59 | 4 |

| Administrative Unit, Location and Community | Total | | | Agriculture | | | Industry | | | Service | | |
|---|-------------|-------------|------------|-------------|-------------|------------|------------|------------|-----------|-------------|-------------|------------|
| | Total | Male | Female | Total | Male | Female | Total | Male | Female | Total | Male | Female |
| 1 | 2 | 3 | 4 | 5 | 6 | 7 | 8 | 9 | 10 | 11 | 12 | 13 |
| Gaziarpara* | 362 | 318 | 44 | 277 | 243 | 34 | 23 | 22 | 1 | 62 | 53 | 9 |
| Bara Gaziarpara | 251 | 219 | 32 | 194 | 169 | 25 | 20 | 20 | 0 | 37 | 30 | 7 |
| Chhota Gaziarpara | 111 | 99 | 12 | 83 | 74 | 9 | 3 | 2 | 1 | 25 | 23 | 2 |
| Ghoradhap* | 455 | 384 | 71 | 168 | 122 | 46 | 108 | 89 | 19 | 179 | 173 | 6 |
| Gopalpur* | 592 | 508 | 84 | 165 | 132 | 33 | 85 | 79 | 6 | 342 | 297 | 45 |
| Harinakanda* | 501 | 443 | 58 | 360 | 315 | 45 | 35 | 32 | 3 | 106 | 96 | 10 |
| Chandpur | 162 | 147 | 15 | 148 | 135 | 13 | 5 | 5 | 0 | 9 | 7 | 2 |
| Harinakanda | 339 | 296 | 43 | 212 | 180 | 32 | 30 | 27 | 3 | 97 | 89 | 8 |
| Haripur* | 297 | 257 | 40 | 210 | 178 | 32 | 29 | 28 | 1 | 58 | 51 | 7 |
| Hatibanda* | 180 | 154 | 26 | 119 | 99 | 20 | 9 | 6 | 3 | 52 | 49 | 3 |
| Helenchari* | 169 | 132 | 37 | 84 | 55 | 29 | 9 | 9 | 0 | 76 | 68 | 8 |
| Idilpur* | 108 | 92 | 16 | 89 | 77 | 12 | 3 | 3 | 0 | 16 | 12 | 4 |
| Joka* | 753 | 661 | 92 | 393 | 330 | 63 | 45 | 43 | 2 | 315 | 288 | 27 |
| Katarbari* | 456 | 402 | 54 | 183 | 140 | 43 | 68 | 66 | 2 | 205 | 196 | 9 |
| Kutubbari* | 127 | 106 | 21 | 105 | 89 | 16 | 10 | 10 | 0 | 12 | 7 | 5 |
| Madarpur* | 328 | 284 | 44 | 163 | 127 | 36 | 58 | 57 | 1 | 107 | 100 | 7 |
| Mirzapur* | 117 | 102 | 15 | 50 | 40 | 10 | 7 | 7 | 0 | 60 | 55 | 5 |
| Nishindapara* | 186 | 157 | 29 | 84 | 69 | 15 | 32 | 28 | 4 | 70 | 60 | 10 |
| Rajapur* | 391 | 338 | 53 | 293 | 251 | 42 | 26 | 24 | 2 | 72 | 63 | 9 |
| Subarnakhila* | 287 | 240 | 47 | 207 | 174 | 33 | 27 | 20 | 7 | 53 | 46 | 7 |
| Sheikhbari* | 128 | 108 | 20 | 79 | 63 | 16 | 6 | 5 | 1 | 43 | 40 | 3 |
| Tarakanda* | 35 | 30 | 5 | 33 | 28 | 5 | 2 | 2 | 0 | 0 | 0 | 0 |
| Itail Union | 6383 | 5528 | 855 | 3899 | 3250 | 649 | 636 | 603 | 33 | 1848 | 1675 | 173 |
| Rural | 6383 | 5528 | 855 | 3899 | 3250 | 649 | 636 | 603 | 33 | 1848 | 1675 | 173 |
| Urban | 0 | 0 | 0 | 0 | 0 | 0 | 0 | 0 | 0 | 0 | 0 | 0 |
| Bari Ghagri* | 423 | 360 | 63 | 171 | 136 | 35 | 80 | 78 | 2 | 172 | 146 | 26 |
| Damdama* | 1027 | 880 | 147 | 653 | 556 | 97 | 116 | 97 | 19 | 258 | 227 | 31 |
| Boalmari | 375 | 329 | 46 | 227 | 197 | 30 | 81 | 73 | 8 | 67 | 59 | 8 |
| Dakkhinpara | 110 | 93 | 17 | 84 | 68 | 16 | 2 | 1 | 1 | 24 | 24 | 0 |
| Khanpara | 139 | 108 | 31 | 79 | 66 | 13 | 12 | 3 | 9 | 48 | 39 | 9 |
| Madhyapara | 175 | 144 | 31 | 90 | 71 | 19 | 0 | 0 | 0 | 85 | 73 | 12 |
| Matiakanda | 78 | 70 | 8 | 69 | 62 | 7 | 2 | 1 | 1 | 7 | 7 | 0 |
| Nayapara | 150 | 136 | 14 | 104 | 92 | 12 | 19 | 19 | 0 | 27 | 25 | 2 |
| Dhopa Itail* | 146 | 124 | 22 | 109 | 87 | 22 | 5 | 5 | 0 | 32 | 32 | 0 |
| Gangkanda* | 329 | 285 | 44 | 213 | 176 | 37 | 8 | 7 | 1 | 108 | 102 | 6 |
| Itail* | 958 | 839 | 119 | 618 | 516 | 102 | 121 | 121 | 0 | 219 | 202 | 17 |
| Beparipara | 51 | 43 | 8 | 37 | 30 | 7 | 6 | 6 | 0 | 8 | 7 | 1 |
| Chariapara | 129 | 111 | 18 | 63 | 52 | 11 | 22 | 22 | 0 | 44 | 37 | 7 |
| Itail | 728 | 647 | 81 | 481 | 408 | 73 | 91 | 91 | 0 | 156 | 148 | 8 |
| Madakpara | 50 | 38 | 12 | 37 | 26 | 11 | 2 | 2 | 0 | 11 | 10 | 1 |
| Jagir Mirzapur* | 324 | 274 | 50 | 194 | 154 | 40 | 12 | 12 | 0 | 118 | 108 | 10 |
| Mirzapur* | 400 | 347 | 53 | 258 | 213 | 45 | 51 | 50 | 1 | 91 | 84 | 7 |
| Molaghata* | 27 | 23 | 4 | 22 | 18 | 4 | 3 | 3 | 0 | 2 | 2 | 0 |
| Piarpur* | 38 | 31 | 7 | 17 | 10 | 7 | 3 | 3 | 0 | 18 | 18 | 0 |
| Ruhili* | 551 | 491 | 60 | 374 | 330 | 44 | 33 | 33 | 0 | 144 | 128 | 16 |
| Boalmari | 143 | 127 | 16 | 89 | 77 | 12 | 15 | 15 | 0 | 39 | 35 | 4 |
| Charpara | 174 | 156 | 18 | 114 | 101 | 13 | 5 | 5 | 0 | 55 | 50 | 5 |
| Madhyapara | 67 | 59 | 8 | 48 | 43 | 5 | 4 | 4 | 0 | 15 | 12 | 3 |
| Pashchimpara | 167 | 149 | 18 | 123 | 109 | 14 | 9 | 9 | 0 | 35 | 31 | 4 |
| Shailerkanda* | 1916 | 1677 | 239 | 1156 | 970 | 186 | 149 | 146 | 3 | 611 | 561 | 50 |
| Boalmari | 148 | 135 | 13 | 85 | 77 | 8 | 1 | 1 | 0 | 62 | 57 | 5 |
| Brahmottar | 228 | 207 | 21 | 130 | 113 | 17 | 31 | 31 | 0 | 67 | 63 | 4 |
| Chakpara | 139 | 117 | 22 | 102 | 81 | 21 | 19 | 19 | 0 | 18 | 17 | 1 |
| Dakkhinpara | 277 | 240 | 37 | 158 | 127 | 31 | 8 | 8 | 0 | 111 | 105 | 6 |
| Debpara | 46 | 38 | 8 | 32 | 25 | 7 | 6 | 6 | 0 | 8 | 7 | 1 |
| Kachuarpar | 192 | 169 | 23 | 153 | 133 | 20 | 14 | 13 | 1 | 25 | 23 | 2 |
| Katlasha | 146 | 134 | 12 | 97 | 86 | 11 | 16 | 16 | 0 | 33 | 32 | 1 |
| Khabsakuri | 76 | 67 | 9 | 37 | 29 | 8 | 0 | 0 | 0 | 39 | 38 | 1 |
| Madhyapara | 274 | 225 | 49 | 140 | 112 | 28 | 15 | 13 | 2 | 119 | 100 | 19 |
| Maishalpara | 175 | 161 | 14 | 101 | 89 | 12 | 14 | 14 | 0 | 60 | 58 | 2 |
| Naitamari | 65 | 55 | 10 | 38 | 30 | 8 | 0 | 0 | 0 | 27 | 25 | 2 |
| Tarafdarpara | 150 | 129 | 21 | 83 | 68 | 15 | 25 | 25 | 0 | 42 | 36 | 6 |
| Sutrapur* | 55 | 48 | 7 | 21 | 16 | 5 | 17 | 17 | 0 | 17 | 15 | 2 |
| Tangirkanda* | 189 | 149 | 40 | 93 | 68 | 25 | 38 | 31 | 7 | 58 | 50 | 8 |

| Administrative Unit, Location and Community | Total | | | Agriculture | | | Industry | | | Service | | |
|---|--------------|--------------|-------------|-------------|-------------|-------------|-------------|-------------|------------|-------------|-------------|------------|
| | Total | Male | Female | Total | Male | Female | Total | Male | Female | Total | Male | Female |
| 1 | 2 | 3 | 4 | 5 | 6 | 7 | 8 | 9 | 10 | 11 | 12 | 13 |
| Kendua Union | 12459 | 10347 | 2112 | 5013 | 3859 | 1154 | 2078 | 1634 | 444 | 5368 | 4854 | 514 |
| Rural | 9932 | 8190 | 1742 | 3907 | 3019 | 888 | 1744 | 1329 | 415 | 4281 | 3842 | 439 |
| Urban | 2527 | 2157 | 370 | 1106 | 840 | 266 | 334 | 305 | 29 | 1087 | 1012 | 75 |
| Beltia (Part)* | 1774 | 1462 | 312 | 453 | 330 | 123 | 362 | 263 | 99 | 959 | 869 | 90 |
| Bichatiapara | 72 | 59 | 13 | 21 | 15 | 6 | 27 | 23 | 4 | 24 | 21 | 3 |
| Binanderpara | 474 | 377 | 97 | 154 | 116 | 38 | 73 | 40 | 33 | 247 | 221 | 26 |
| Kachasara | 599 | 498 | 101 | 110 | 74 | 36 | 124 | 86 | 38 | 365 | 338 | 27 |
| Kochgar | 470 | 399 | 71 | 136 | 112 | 24 | 112 | 93 | 19 | 222 | 194 | 28 |
| Mangalpur | 159 | 129 | 30 | 32 | 13 | 19 | 26 | 21 | 5 | 101 | 95 | 6 |
| Char Andua* | 15 | 13 | 2 | 10 | 8 | 2 | 0 | 0 | 0 | 5 | 5 | 0 |
| Jalalerpara (Nakati) | 15 | 13 | 2 | 10 | 8 | 2 | 0 | 0 | 0 | 5 | 5 | 0 |
| Char Kumri* | 53 | 50 | 3 | 37 | 34 | 3 | 10 | 10 | 0 | 6 | 6 | 0 |
| Daherpara (Dabarpar)* | 5 | 4 | 1 | 4 | 3 | 1 | 0 | 0 | 0 | 1 | 1 | 0 |
| Gopalpur | 5 | 4 | 1 | 4 | 3 | 1 | 0 | 0 | 0 | 1 | 1 | 0 |
| Dhopakuri* | 684 | 539 | 145 | 189 | 115 | 74 | 134 | 87 | 47 | 361 | 337 | 24 |
| Gaherpara* | 588 | 471 | 117 | 136 | 94 | 42 | 230 | 179 | 51 | 222 | 198 | 24 |
| Gopalpur* | 664 | 584 | 80 | 287 | 250 | 37 | 97 | 86 | 11 | 280 | 248 | 32 |
| Jalalerpara* | 354 | 320 | 34 | 244 | 212 | 32 | 63 | 62 | 1 | 47 | 46 | 1 |
| Kalabadha* | 100 | 90 | 10 | 18 | 14 | 4 | 1 | 1 | 0 | 81 | 75 | 6 |
| Gailabari | 100 | 90 | 10 | 18 | 14 | 4 | 1 | 1 | 0 | 81 | 75 | 6 |
| Kalabaha* | 167 | 123 | 44 | 33 | 15 | 18 | 13 | 5 | 8 | 121 | 103 | 18 |
| Kendua* | 2527 | 2157 | 370 | 1106 | 840 | 266 | 334 | 305 | 29 | 1087 | 1012 | 75 |
| Kendua | 1829 | 1569 | 260 | 740 | 556 | 184 | 251 | 229 | 22 | 838 | 784 | 54 |
| Satkura | 698 | 588 | 110 | 366 | 284 | 82 | 83 | 76 | 7 | 249 | 228 | 21 |
| Kochgar* | 36 | 31 | 5 | 11 | 9 | 2 | 10 | 8 | 2 | 15 | 14 | 1 |
| Binanderpara | 36 | 31 | 5 | 11 | 9 | 2 | 10 | 8 | 2 | 15 | 14 | 1 |
| Kumarpara* | 504 | 407 | 97 | 200 | 166 | 34 | 101 | 58 | 43 | 203 | 183 | 20 |
| Kurdaria* | 25 | 22 | 3 | 18 | 16 | 2 | 6 | 5 | 1 | 1 | 1 | 0 |
| Kutamani* | 1489 | 1179 | 310 | 614 | 408 | 206 | 272 | 215 | 57 | 603 | 556 | 47 |
| Dameshwar | 455 | 348 | 107 | 177 | 109 | 68 | 75 | 53 | 22 | 203 | 186 | 17 |
| Khalilhata | 142 | 121 | 21 | 59 | 43 | 16 | 53 | 49 | 4 | 30 | 29 | 1 |
| Kutamani | 892 | 710 | 182 | 378 | 256 | 122 | 144 | 113 | 31 | 370 | 341 | 29 |
| Mollapara* | 333 | 276 | 57 | 109 | 90 | 19 | 56 | 38 | 18 | 168 | 148 | 20 |
| Mouhadanga* | 498 | 450 | 48 | 369 | 329 | 40 | 61 | 60 | 1 | 68 | 61 | 7 |
| Nakati* | 613 | 480 | 133 | 268 | 176 | 92 | 71 | 52 | 19 | 274 | 252 | 22 |
| Narikeli* | 729 | 617 | 112 | 327 | 278 | 49 | 124 | 97 | 27 | 278 | 242 | 36 |
| Fatepur | 199 | 177 | 22 | 63 | 58 | 5 | 31 | 30 | 1 | 105 | 89 | 16 |
| Narikeli | 530 | 440 | 90 | 264 | 220 | 44 | 93 | 67 | 26 | 173 | 153 | 20 |
| Nishindi* | 203 | 163 | 40 | 65 | 49 | 16 | 33 | 16 | 17 | 105 | 98 | 7 |
| Parpara* | 389 | 295 | 94 | 73 | 53 | 20 | 39 | 29 | 10 | 277 | 213 | 64 |
| Patika* | 52 | 45 | 7 | 19 | 13 | 6 | 11 | 11 | 0 | 22 | 21 | 1 |
| Sonakata* | 577 | 496 | 81 | 378 | 317 | 61 | 49 | 47 | 2 | 150 | 132 | 18 |
| Titulia* | 80 | 73 | 7 | 45 | 40 | 5 | 1 | 0 | 1 | 34 | 33 | 1 |
| Lakkhirchar Union | 8179 | 7180 | 999 | 5796 | 4941 | 855 | 335 | 324 | 11 | 2048 | 1915 | 133 |
| Rural | 8179 | 7180 | 999 | 5796 | 4941 | 855 | 335 | 324 | 11 | 2048 | 1915 | 133 |
| Urban | 0 | 0 | 0 | 0 | 0 | 0 | 0 | 0 | 0 | 0 | 0 | 0 |
| Baruamari* | 850 | 732 | 118 | 450 | 368 | 82 | 66 | 62 | 4 | 334 | 302 | 32 |
| Char Lakkhi* | 1811 | 1614 | 197 | 1245 | 1079 | 166 | 53 | 52 | 1 | 513 | 483 | 30 |
| Char Nandina* | 15 | 13 | 2 | 10 | 9 | 1 | 0 | 0 | 0 | 5 | 4 | 1 |
| Char Ray* | 777 | 701 | 76 | 416 | 353 | 63 | 46 | 44 | 2 | 315 | 304 | 11 |
| Charpara* | 1059 | 933 | 126 | 838 | 726 | 112 | 49 | 49 | 0 | 172 | 158 | 14 |
| Gajariakhas (1st Khanda)* | 1187 | 1020 | 167 | 967 | 810 | 157 | 46 | 45 | 1 | 174 | 165 | 9 |
| Gazariakhas 1st Khanda | 1187 | 1020 | 167 | 967 | 810 | 157 | 46 | 45 | 1 | 174 | 165 | 9 |
| Jatharthapur* | 2480 | 2167 | 313 | 1870 | 1596 | 274 | 75 | 72 | 3 | 535 | 499 | 36 |
| Bhatipara | 476 | 422 | 54 | 370 | 321 | 49 | 12 | 11 | 1 | 94 | 90 | 4 |
| Chandapara | 347 | 303 | 44 | 273 | 245 | 28 | 6 | 4 | 2 | 68 | 54 | 14 |
| Madhyapara | 261 | 219 | 42 | 233 | 193 | 40 | 17 | 17 | 0 | 11 | 9 | 2 |
| Rangamatia | 288 | 254 | 34 | 187 | 157 | 30 | 11 | 11 | 0 | 90 | 86 | 4 |
| Ujanpara | 1108 | 969 | 139 | 807 | 680 | 127 | 29 | 29 | 0 | 272 | 260 | 12 |
| Meshta Union | 8889 | 7696 | 1193 | 5080 | 4212 | 868 | 804 | 719 | 85 | 3005 | 2765 | 240 |
| Rural | 8778 | 7606 | 1172 | 5048 | 4194 | 854 | 786 | 703 | 83 | 2944 | 2709 | 235 |
| Urban | 111 | 90 | 21 | 32 | 18 | 14 | 18 | 16 | 2 | 61 | 56 | 5 |
| Aranghati* | 968 | 826 | 142 | 684 | 560 | 124 | 41 | 39 | 2 | 243 | 227 | 16 |

| Administrative Unit, Location and Community | Total | | | Agriculture | | | Industry | | | Service | | |
|---|-------------|-------------|-------------|-------------|-------------|-------------|------------|------------|-----------|-------------|-------------|------------|
| | Total | Male | Female | Total | Male | Female | Total | Male | Female | Total | Male | Female |
| 1 | 2 | 3 | 4 | 5 | 6 | 7 | 8 | 9 | 10 | 11 | 12 | 13 |
| Bangshi Gopalpur* | 84 | 74 | 10 | 79 | 69 | 10 | 2 | 2 | 0 | 3 | 3 | 0 |
| Bir Fularpara* | 36 | 33 | 3 | 30 | 27 | 3 | 0 | 0 | 0 | 6 | 6 | 0 |
| Bir Fulbari* | 59 | 54 | 5 | 37 | 33 | 4 | 2 | 2 | 0 | 20 | 19 | 1 |
| Bir Gaila* | 964 | 875 | 89 | 596 | 529 | 67 | 95 | 87 | 8 | 273 | 259 | 14 |
| Beparipara | 166 | 151 | 15 | 139 | 126 | 13 | 12 | 10 | 2 | 15 | 15 | 0 |
| Bir Gaila | 297 | 273 | 24 | 188 | 169 | 19 | 32 | 30 | 2 | 77 | 74 | 3 |
| Duanipara | 112 | 98 | 14 | 29 | 17 | 12 | 0 | 0 | 0 | 83 | 81 | 2 |
| Hajipur Bazar | 177 | 158 | 19 | 76 | 65 | 11 | 30 | 29 | 1 | 71 | 64 | 7 |
| Kumarganti | 66 | 59 | 7 | 60 | 56 | 4 | 2 | 1 | 1 | 4 | 2 | 2 |
| Panchgachhi | 64 | 62 | 2 | 49 | 47 | 2 | 6 | 6 | 0 | 9 | 9 | 0 |
| Tairapara | 82 | 74 | 8 | 55 | 49 | 6 | 13 | 11 | 2 | 14 | 14 | 0 |
| Bir Mallikpur* | 160 | 141 | 19 | 112 | 93 | 19 | 6 | 6 | 0 | 42 | 42 | 0 |
| Bukhunja* | 233 | 189 | 44 | 129 | 94 | 35 | 9 | 9 | 0 | 95 | 86 | 9 |
| Chander Haora* | 131 | 118 | 13 | 102 | 91 | 11 | 9 | 9 | 0 | 20 | 18 | 2 |
| Char Fulbari* | 113 | 104 | 9 | 68 | 60 | 8 | 4 | 4 | 0 | 41 | 40 | 1 |
| Char Kaida* | 49 | 40 | 9 | 35 | 26 | 9 | 3 | 3 | 0 | 11 | 11 | 0 |
| Char Mallikpur* | 206 | 185 | 21 | 131 | 110 | 21 | 53 | 53 | 0 | 22 | 22 | 0 |
| Charpara* | 310 | 261 | 49 | 179 | 143 | 36 | 31 | 30 | 1 | 100 | 88 | 12 |
| Chhatiani* | 57 | 49 | 8 | 40 | 34 | 6 | 0 | 0 | 0 | 17 | 15 | 2 |
| Deuliabari* | 308 | 274 | 34 | 202 | 175 | 27 | 10 | 10 | 0 | 96 | 89 | 7 |
| Digarbari* | 202 | 168 | 34 | 158 | 129 | 29 | 29 | 26 | 3 | 15 | 13 | 2 |
| Dubaria* | 136 | 116 | 20 | 72 | 57 | 15 | 8 | 7 | 1 | 56 | 52 | 4 |
| Gaganpur* | 103 | 91 | 12 | 81 | 70 | 11 | 11 | 11 | 0 | 11 | 10 | 1 |
| Gopalpur* | 160 | 144 | 16 | 122 | 110 | 12 | 5 | 5 | 0 | 33 | 29 | 4 |
| Haribari* | 80 | 76 | 4 | 48 | 46 | 2 | 21 | 21 | 0 | 11 | 9 | 2 |
| Hasilparil* | 2171 | 1866 | 305 | 1155 | 957 | 198 | 199 | 166 | 33 | 817 | 743 | 74 |
| Guuripur | 148 | 124 | 24 | 70 | 54 | 16 | 3 | 2 | 1 | 75 | 68 | 7 |
| Hasil Tanki | 208 | 175 | 33 | 125 | 101 | 24 | 13 | 12 | 1 | 70 | 62 | 8 |
| Jaliarpara | 96 | 82 | 14 | 40 | 30 | 10 | 15 | 15 | 0 | 41 | 37 | 4 |
| Jhawram | 437 | 380 | 57 | 273 | 228 | 45 | 38 | 37 | 1 | 126 | 115 | 11 |
| Kaltapara | 697 | 588 | 109 | 324 | 268 | 56 | 87 | 62 | 25 | 286 | 258 | 28 |
| Khas Hasil | 282 | 247 | 35 | 128 | 106 | 22 | 14 | 12 | 2 | 140 | 129 | 11 |
| Kumarganti | 138 | 126 | 12 | 111 | 100 | 11 | 4 | 4 | 0 | 23 | 22 | 1 |
| Panchgachhi | 165 | 144 | 21 | 84 | 70 | 14 | 25 | 22 | 3 | 56 | 52 | 4 |
| Kalijani* | 101 | 88 | 13 | 15 | 13 | 2 | 19 | 16 | 3 | 67 | 59 | 8 |
| Kapasata* | 260 | 232 | 28 | 105 | 91 | 14 | 19 | 17 | 2 | 136 | 124 | 12 |
| Kapashata | 260 | 232 | 28 | 105 | 91 | 14 | 19 | 17 | 2 | 136 | 124 | 12 |
| Manikabari* | 108 | 91 | 17 | 49 | 37 | 12 | 1 | 1 | 0 | 58 | 53 | 5 |
| Matiajani* | 334 | 284 | 50 | 49 | 19 | 30 | 52 | 44 | 8 | 233 | 221 | 12 |
| Meshta* | 857 | 717 | 140 | 375 | 289 | 86 | 98 | 79 | 19 | 384 | 349 | 35 |
| Rahimpur* | 129 | 101 | 28 | 117 | 93 | 24 | 6 | 5 | 1 | 6 | 3 | 3 |
| Ratan Bhadulyapur* | 58 | 53 | 5 | 40 | 38 | 2 | 5 | 5 | 0 | 13 | 10 | 3 |
| Sadarbari* | 111 | 90 | 21 | 32 | 18 | 14 | 18 | 16 | 2 | 61 | 56 | 5 |
| Saplenja* | 261 | 232 | 29 | 171 | 149 | 22 | 39 | 38 | 1 | 51 | 45 | 6 |
| Tanki* | 140 | 124 | 16 | 67 | 52 | 15 | 9 | 8 | 1 | 64 | 64 | 0 |
| Char Fularpara | 29 | 29 | 0 | 17 | 17 | 0 | 3 | 3 | 0 | 9 | 9 | 0 |
| Tanki | 111 | 95 | 16 | 50 | 35 | 15 | 6 | 5 | 1 | 55 | 55 | 0 |
| Narundi Union | 7927 | 6586 | 1341 | 4600 | 3505 | 1095 | 858 | 816 | 42 | 2469 | 2265 | 204 |
| Rural | 3890 | 3213 | 677 | 2557 | 1974 | 583 | 408 | 385 | 23 | 925 | 854 | 71 |
| Urban | 4037 | 3373 | 664 | 2043 | 1531 | 512 | 450 | 431 | 19 | 1544 | 1411 | 133 |
| Aralia* | 479 | 401 | 78 | 331 | 270 | 61 | 76 | 74 | 2 | 72 | 57 | 15 |
| Banda Rouha* | 177 | 156 | 21 | 113 | 94 | 19 | 8 | 8 | 0 | 56 | 54 | 2 |
| Chak Kalyan* | 127 | 109 | 18 | 79 | 62 | 17 | 31 | 31 | 0 | 17 | 16 | 1 |
| Chhatiantala* | 270 | 218 | 52 | 210 | 159 | 51 | 10 | 10 | 0 | 50 | 49 | 1 |
| Dapaneshwar* | 144 | 106 | 38 | 101 | 65 | 36 | 16 | 16 | 0 | 27 | 25 | 2 |
| Kochandhara* | 1008 | 833 | 175 | 677 | 532 | 145 | 104 | 95 | 9 | 227 | 206 | 21 |
| Mirapur* | 136 | 124 | 12 | 105 | 96 | 9 | 6 | 6 | 0 | 25 | 22 | 3 |
| Nalkuni* | 542 | 425 | 117 | 374 | 267 | 107 | 48 | 47 | 1 | 120 | 111 | 9 |
| Narundi* | 4037 | 3373 | 664 | 2043 | 1531 | 512 | 450 | 431 | 19 | 1544 | 1411 | 133 |
| Banpara | 498 | 430 | 68 | 305 | 249 | 56 | 54 | 52 | 2 | 139 | 129 | 10 |
| Beparipara | 191 | 162 | 29 | 79 | 52 | 27 | 82 | 82 | 0 | 30 | 28 | 2 |
| Bilpara | 101 | 87 | 14 | 62 | 49 | 13 | 24 | 24 | 0 | 15 | 14 | 1 |
| Chanderchak | 290 | 258 | 32 | 203 | 173 | 30 | 26 | 25 | 1 | 61 | 60 | 1 |

| Administrative Unit, Location and Community | Total | | | Agriculture | | | Industry | | | Service | | |
|---|--------------|-------------|-------------|-------------|-------------|-------------|-------------|-------------|-----------|-------------|-------------|------------|
| | Total | Male | Female | Total | Male | Female | Total | Male | Female | Total | Male | Female |
| 1 | 2 | 3 | 4 | 5 | 6 | 7 | 8 | 9 | 10 | 11 | 12 | 13 |
| Dakkhinpara | 234 | 189 | 45 | 169 | 138 | 31 | 13 | 11 | 2 | 52 | 40 | 12 |
| Hajipara | 282 | 237 | 45 | 152 | 123 | 29 | 39 | 35 | 4 | 91 | 79 | 12 |
| Hindupara | 233 | 156 | 77 | 138 | 69 | 69 | 5 | 4 | 1 | 90 | 83 | 7 |
| Khalpara | 69 | 64 | 5 | 35 | 31 | 4 | 11 | 11 | 0 | 23 | 22 | 1 |
| Mahishura | 225 | 193 | 32 | 154 | 128 | 26 | 43 | 41 | 2 | 28 | 24 | 4 |
| Majhpara | 444 | 375 | 69 | 129 | 78 | 51 | 79 | 77 | 2 | 236 | 220 | 16 |
| Narundi Bazar | 224 | 169 | 55 | 111 | 85 | 26 | 2 | 2 | 0 | 111 | 82 | 29 |
| Narundi Brahmottar | 639 | 534 | 105 | 310 | 224 | 86 | 44 | 39 | 5 | 285 | 271 | 14 |
| Nayapara | 468 | 396 | 72 | 160 | 106 | 54 | 28 | 28 | 0 | 280 | 262 | 18 |
| Fakirpur | 139 | 123 | 16 | 36 | 26 | 10 | 0 | 0 | 0 | 103 | 97 | 6 |
| Sreebari* | 466 | 398 | 68 | 235 | 183 | 52 | 58 | 51 | 7 | 173 | 164 | 9 |
| Sreechandrabari* | 164 | 121 | 43 | 124 | 84 | 40 | 31 | 28 | 3 | 9 | 9 | 0 |
| Tajpur* | 205 | 172 | 33 | 129 | 99 | 30 | 6 | 6 | 0 | 70 | 67 | 3 |
| Taraganj* | 17 | 15 | 2 | 16 | 14 | 2 | 0 | 0 | 0 | 1 | 1 | 0 |
| Teghari* | 155 | 135 | 20 | 63 | 49 | 14 | 14 | 13 | 1 | 78 | 73 | 5 |
| Ranagachha Union | 10819 | 9209 | 1610 | 5041 | 3961 | 1080 | 1605 | 1517 | 88 | 4173 | 3731 | 442 |
| Rural | 8931 | 7634 | 1297 | 4489 | 3580 | 909 | 1328 | 1250 | 78 | 3114 | 2804 | 310 |
| Urban | 1888 | 1575 | 313 | 552 | 381 | 171 | 277 | 267 | 10 | 1059 | 927 | 132 |
| Banarerpar* | 764 | 667 | 97 | 440 | 374 | 66 | 112 | 106 | 6 | 212 | 187 | 25 |
| Biara* | 108 | 96 | 12 | 85 | 73 | 12 | 21 | 21 | 0 | 2 | 2 | 0 |
| Chak Beltail* | 264 | 218 | 46 | 97 | 63 | 34 | 76 | 72 | 4 | 91 | 83 | 8 |
| Char Madhabdi* | 893 | 766 | 127 | 711 | 613 | 98 | 88 | 64 | 24 | 94 | 89 | 5 |
| Dari Hamidpur* | 504 | 426 | 78 | 302 | 238 | 64 | 67 | 67 | 0 | 135 | 121 | 14 |
| Gobindabari* | 136 | 119 | 17 | 54 | 41 | 13 | 14 | 13 | 1 | 68 | 65 | 3 |
| Gorarkanda* | 1032 | 864 | 168 | 641 | 500 | 141 | 108 | 104 | 4 | 283 | 260 | 23 |
| Kanii* | 911 | 792 | 119 | 528 | 440 | 88 | 190 | 181 | 9 | 193 | 171 | 22 |
| Kharkharia* | 1888 | 1575 | 313 | 552 | 381 | 171 | 277 | 267 | 10 | 1059 | 927 | 132 |
| Kumaria* | 300 | 269 | 31 | 120 | 98 | 22 | 17 | 16 | 1 | 163 | 155 | 8 |
| Londaha* | 113 | 99 | 14 | 39 | 31 | 8 | 22 | 16 | 6 | 52 | 52 | 0 |
| Maheshpur* | 318 | 288 | 30 | 182 | 157 | 25 | 58 | 58 | 0 | 78 | 73 | 5 |
| Nandina* | 1747 | 1452 | 295 | 349 | 212 | 137 | 370 | 352 | 18 | 1028 | 888 | 140 |
| Palashtala* | 603 | 522 | 81 | 326 | 258 | 68 | 73 | 72 | 1 | 204 | 192 | 12 |
| Ranagachha* | 893 | 758 | 135 | 488 | 382 | 106 | 54 | 52 | 2 | 351 | 324 | 27 |
| Seharatali* | 345 | 298 | 47 | 127 | 100 | 27 | 58 | 56 | 2 | 160 | 142 | 18 |
| Rashidpur Union | 7499 | 6399 | 1100 | 4687 | 3865 | 822 | 600 | 531 | 69 | 2212 | 2003 | 209 |
| Rural | 7499 | 6399 | 1100 | 4687 | 3865 | 822 | 600 | 531 | 69 | 2212 | 2003 | 209 |
| Urban | 0 | 0 | 0 | 0 | 0 | 0 | 0 | 0 | 0 | 0 | 0 | 0 |
| Chak Gopinathpur* | 296 | 250 | 46 | 230 | 188 | 42 | 8 | 8 | 0 | 58 | 54 | 4 |
| Gopinathpur* | 30 | 26 | 4 | 30 | 26 | 4 | 0 | 0 | 0 | 0 | 0 | 0 |
| Gopinathpur (Part) | 30 | 26 | 4 | 30 | 26 | 4 | 0 | 0 | 0 | 0 | 0 | 0 |
| Pakulya* | 1237 | 1054 | 183 | 828 | 704 | 124 | 127 | 121 | 6 | 282 | 229 | 53 |
| Gazari Ata | 374 | 298 | 76 | 295 | 255 | 40 | 8 | 7 | 1 | 71 | 36 | 35 |
| Pakulya (Part) | 863 | 756 | 107 | 533 | 449 | 84 | 119 | 114 | 5 | 211 | 193 | 18 |
| Ramdebbari* | 467 | 391 | 76 | 246 | 191 | 55 | 24 | 13 | 11 | 197 | 187 | 10 |
| Ramnagar* | 985 | 838 | 147 | 695 | 594 | 101 | 51 | 36 | 15 | 239 | 208 | 31 |
| Chandpur | 206 | 173 | 33 | 103 | 83 | 20 | 7 | 4 | 3 | 96 | 86 | 10 |
| Ramnagar | 662 | 562 | 100 | 512 | 440 | 72 | 18 | 8 | 10 | 132 | 114 | 18 |
| Sunitiki | 117 | 103 | 14 | 80 | 71 | 9 | 26 | 24 | 2 | 11 | 8 | 3 |
| Rashidpur* | 3108 | 2635 | 473 | 1961 | 1586 | 375 | 262 | 231 | 31 | 885 | 818 | 67 |
| Alinagar | 94 | 85 | 9 | 63 | 56 | 7 | 17 | 15 | 2 | 14 | 14 | 0 |
| Bastatala | 156 | 133 | 23 | 105 | 90 | 15 | 13 | 10 | 3 | 38 | 33 | 5 |
| Bhatipara | 312 | 265 | 47 | 158 | 128 | 30 | 21 | 18 | 3 | 133 | 119 | 14 |
| Gadakhali | 233 | 205 | 28 | 155 | 138 | 17 | 19 | 11 | 8 | 59 | 56 | 3 |
| Kayrarpar | 128 | 111 | 17 | 81 | 69 | 12 | 11 | 11 | 0 | 36 | 31 | 5 |
| Khettripara | 343 | 300 | 43 | 273 | 235 | 38 | 24 | 23 | 1 | 46 | 42 | 4 |
| Mirikpur | 197 | 161 | 36 | 133 | 105 | 28 | 19 | 17 | 2 | 45 | 39 | 6 |
| Nayapara | 482 | 411 | 71 | 273 | 212 | 61 | 40 | 36 | 4 | 169 | 163 | 6 |
| Sheikhpara | 734 | 618 | 116 | 458 | 356 | 102 | 38 | 37 | 1 | 238 | 225 | 13 |
| Ujanpara Rashidpur | 429 | 346 | 83 | 262 | 197 | 65 | 60 | 53 | 7 | 107 | 96 | 11 |
| Sengua* | 317 | 280 | 37 | 102 | 79 | 23 | 48 | 46 | 2 | 167 | 155 | 12 |
| Shankarpur* | 453 | 392 | 61 | 235 | 186 | 49 | 27 | 27 | 0 | 191 | 179 | 12 |
| Teilan Pakulya* | 261 | 229 | 32 | 199 | 172 | 27 | 14 | 13 | 1 | 48 | 44 | 4 |
| Telian Pakulya (Part) | 261 | 229 | 32 | 199 | 172 | 27 | 14 | 13 | 1 | 48 | 44 | 4 |

| Administrative Unit, Location and Community | Total | | | Agriculture | | | Industry | | | Service | | |
|---|--------------|--------------|-------------|-------------|-------------|-------------|-------------|-------------|------------|-------------|-------------|------------|
| | Total | Male | Female | Total | Male | Female | Total | Male | Female | Total | Male | Female |
| 1 | 2 | 3 | 4 | 5 | 6 | 7 | 8 | 9 | 10 | 11 | 12 | 13 |
| Tulsipur* | 345 | 304 | 41 | 161 | 139 | 22 | 39 | 36 | 3 | 145 | 129 | 16 |
| Tulsipur | 165 | 148 | 17 | 74 | 64 | 10 | 3 | 3 | 0 | 88 | 81 | 7 |
| Tulsipur Bazar | 87 | 73 | 14 | 38 | 33 | 5 | 33 | 30 | 3 | 16 | 10 | 6 |
| Tulsipur Khas | 93 | 83 | 10 | 49 | 42 | 7 | 3 | 3 | 0 | 41 | 38 | 3 |
| Shahbazpur Union | 10936 | 9343 | 1593 | 6436 | 5259 | 1177 | 1054 | 936 | 118 | 3446 | 3148 | 298 |
| Rural | 10936 | 9343 | 1593 | 6436 | 5259 | 1177 | 1054 | 936 | 118 | 3446 | 3148 | 298 |
| Urban | 0 | 0 | 0 | 0 | 0 | 0 | 0 | 0 | 0 | 0 | 0 | 0 |
| Achintyapur* | 2 | 2 | 0 | 0 | 0 | 0 | 0 | 0 | 0 | 2 | 2 | 0 |
| Aminnagar* | 169 | 157 | 12 | 146 | 136 | 10 | 12 | 12 | 0 | 11 | 9 | 2 |
| Atabari* | 446 | 387 | 59 | 205 | 178 | 27 | 43 | 28 | 15 | 198 | 181 | 17 |
| Aulai Mohanpur* | 83 | 74 | 9 | 61 | 57 | 4 | 13 | 11 | 2 | 9 | 6 | 3 |
| Aulai Sreekrishnapur* | 247 | 221 | 26 | 141 | 118 | 23 | 33 | 33 | 0 | 73 | 70 | 3 |
| Banshchara* | 731 | 647 | 84 | 389 | 328 | 61 | 30 | 27 | 3 | 312 | 292 | 20 |
| Biara* | 412 | 363 | 49 | 231 | 197 | 34 | 50 | 47 | 3 | 131 | 119 | 12 |
| Ganeshpur* | 604 | 543 | 61 | 275 | 233 | 42 | 48 | 41 | 7 | 281 | 269 | 12 |
| Kaidola* | 2827 | 2434 | 393 | 1931 | 1592 | 339 | 312 | 304 | 8 | 584 | 538 | 46 |
| Bamlipar | 164 | 139 | 25 | 102 | 81 | 21 | 10 | 10 | 0 | 52 | 48 | 4 |
| Bheri Patal | 67 | 56 | 11 | 37 | 29 | 8 | 0 | 0 | 0 | 30 | 27 | 3 |
| Jafarshahi | 576 | 460 | 116 | 451 | 344 | 107 | 68 | 66 | 2 | 57 | 50 | 7 |
| Kaidola | 1886 | 1666 | 220 | 1227 | 1045 | 182 | 225 | 219 | 6 | 434 | 402 | 32 |
| Patal | 134 | 113 | 21 | 114 | 93 | 21 | 9 | 9 | 0 | 11 | 11 | 0 |
| Khoksa* | 90 | 65 | 25 | 29 | 15 | 14 | 18 | 11 | 7 | 43 | 39 | 4 |
| Mirzapur* | 166 | 142 | 24 | 98 | 79 | 19 | 22 | 17 | 5 | 46 | 46 | 0 |
| Pakkhimari* | 684 | 593 | 91 | 433 | 358 | 75 | 40 | 37 | 3 | 211 | 198 | 13 |
| Palashkala* | 530 | 454 | 76 | 204 | 161 | 43 | 21 | 14 | 7 | 305 | 279 | 26 |
| Sardarpara* | 221 | 180 | 41 | 81 | 70 | 11 | 23 | 16 | 7 | 117 | 94 | 23 |
| Saunia* | 818 | 701 | 117 | 381 | 309 | 72 | 42 | 40 | 2 | 395 | 352 | 43 |
| Shahbazpur* | 2906 | 2380 | 526 | 1831 | 1428 | 403 | 347 | 298 | 49 | 728 | 654 | 74 |
| Sharifpur Union | 13514 | 11474 | 2040 | 5211 | 3944 | 1267 | 1354 | 1167 | 187 | 6949 | 6363 | 586 |
| Rural | 13514 | 11474 | 2040 | 5211 | 3944 | 1267 | 1354 | 1167 | 187 | 6949 | 6363 | 586 |
| Urban | 0 | 0 | 0 | 0 | 0 | 0 | 0 | 0 | 0 | 0 | 0 | 0 |
| Anantabari* | 217 | 180 | 37 | 39 | 12 | 27 | 5 | 5 | 0 | 173 | 163 | 10 |
| Arifpur* | 132 | 104 | 28 | 21 | 10 | 11 | 47 | 45 | 2 | 64 | 49 | 15 |
| Arifpur (Part) | 132 | 104 | 28 | 21 | 10 | 11 | 47 | 45 | 2 | 64 | 49 | 15 |
| Bade Chandi* | 1386 | 1168 | 218 | 453 | 321 | 132 | 72 | 65 | 7 | 861 | 782 | 79 |
| Bade Chandi | 792 | 672 | 120 | 177 | 107 | 70 | 15 | 13 | 2 | 600 | 552 | 48 |
| Khalishakuri | 594 | 496 | 98 | 276 | 214 | 62 | 57 | 52 | 5 | 261 | 230 | 31 |
| Bagali* | 630 | 544 | 86 | 122 | 83 | 39 | 49 | 46 | 3 | 459 | 415 | 44 |
| Bera Pathalia* | 433 | 392 | 41 | 195 | 165 | 30 | 54 | 49 | 5 | 184 | 178 | 6 |
| Bhela Pingalhati* | 494 | 381 | 113 | 154 | 78 | 76 | 119 | 104 | 15 | 221 | 199 | 22 |
| Dengargar* | 736 | 669 | 67 | 457 | 406 | 51 | 67 | 64 | 3 | 212 | 199 | 13 |
| Gobindapur* | 152 | 129 | 23 | 36 | 22 | 14 | 1 | 1 | 0 | 115 | 106 | 9 |
| Goda Shimla* | 1077 | 900 | 177 | 518 | 395 | 123 | 89 | 75 | 14 | 470 | 430 | 40 |
| Hamidpur* | 788 | 679 | 109 | 312 | 252 | 60 | 19 | 18 | 1 | 457 | 409 | 48 |
| Joyrampur* | 849 | 740 | 109 | 305 | 237 | 68 | 83 | 81 | 2 | 461 | 422 | 39 |
| Kismat Sharifpur* | 198 | 174 | 24 | 91 | 74 | 17 | 55 | 52 | 3 | 52 | 48 | 4 |
| Mirzapur* | 424 | 347 | 77 | 120 | 76 | 44 | 8 | 8 | 0 | 296 | 263 | 33 |
| Pingalhati* | 589 | 506 | 83 | 173 | 124 | 49 | 112 | 102 | 10 | 304 | 280 | 24 |
| Raghunathpur* | 636 | 555 | 81 | 220 | 177 | 43 | 31 | 31 | 0 | 385 | 347 | 38 |
| Rampur* | 331 | 286 | 45 | 75 | 55 | 20 | 77 | 66 | 11 | 179 | 165 | 14 |
| Ranarampur* | 1731 | 1484 | 247 | 1014 | 829 | 185 | 140 | 128 | 12 | 577 | 527 | 50 |
| Rangamatia* | 395 | 309 | 86 | 175 | 128 | 47 | 66 | 40 | 26 | 154 | 141 | 13 |
| Sharifpur* | 769 | 663 | 106 | 122 | 54 | 68 | 26 | 20 | 6 | 621 | 589 | 32 |
| Shitalkursha* | 1035 | 808 | 227 | 391 | 270 | 121 | 223 | 158 | 65 | 421 | 380 | 41 |
| Shyampur* | 245 | 221 | 24 | 101 | 84 | 17 | 0 | 0 | 0 | 144 | 137 | 7 |
| Sreerampur* | 267 | 235 | 32 | 117 | 92 | 25 | 11 | 9 | 2 | 139 | 134 | 5 |
| Sreepur Union | 7775 | 6701 | 1074 | 4593 | 3751 | 842 | 761 | 686 | 75 | 2421 | 2264 | 157 |
| Rural | 7775 | 6701 | 1074 | 4593 | 3751 | 842 | 761 | 686 | 75 | 2421 | 2264 | 157 |
| Urban | 0 | 0 | 0 | 0 | 0 | 0 | 0 | 0 | 0 | 0 | 0 | 0 |
| Ajugitala* | 247 | 202 | 45 | 159 | 123 | 36 | 33 | 25 | 8 | 55 | 54 | 1 |
| Bhagra (1st Khanda)* | 257 | 229 | 28 | 151 | 128 | 23 | 25 | 21 | 4 | 81 | 80 | 1 |
| Bhagra (2nd Khanda)* | 415 | 369 | 46 | 333 | 290 | 43 | 13 | 12 | 1 | 69 | 67 | 2 |
| Bhagra (3rd Khanda)* | 46 | 43 | 3 | 24 | 21 | 3 | 2 | 2 | 0 | 20 | 20 | 0 |

| Administrative Unit, Location and Community | Total | | | Agriculture | | | Industry | | | Service | | |
|---|-------------|-------------|-------------|-------------|-------------|------------|-------------|------------|------------|-------------|-------------|------------|
| | Total | Male | Female | Total | Male | Female | Total | Male | Female | Total | Male | Female |
| 1 | 2 | 3 | 4 | 5 | 6 | 7 | 8 | 9 | 10 | 11 | 12 | 13 |
| Bhaluka (1st Khanda)* | 1026 | 892 | 134 | 480 | 394 | 86 | 155 | 142 | 13 | 391 | 356 | 35 |
| Bhaluka (3rd Khanda)* | 25 | 22 | 3 | 10 | 8 | 2 | 1 | 1 | 0 | 14 | 13 | 1 |
| Bishnupur* | 288 | 239 | 49 | 116 | 67 | 49 | 10 | 10 | 0 | 162 | 162 | 0 |
| Daripara* | 365 | 329 | 36 | 194 | 167 | 27 | 7 | 7 | 0 | 164 | 155 | 9 |
| Fatepur* | 455 | 364 | 91 | 242 | 165 | 77 | 114 | 105 | 9 | 99 | 94 | 5 |
| Gobindapur* | 553 | 491 | 62 | 297 | 255 | 42 | 95 | 84 | 11 | 161 | 152 | 9 |
| Hayatpur (1st Khanda)* | 195 | 169 | 26 | 119 | 97 | 22 | 11 | 10 | 1 | 65 | 62 | 3 |
| Keshabpur* | 136 | 102 | 34 | 98 | 72 | 26 | 0 | 0 | 0 | 38 | 30 | 8 |
| Mantala Halua Razar Chahatta* | 399 | 351 | 48 | 288 | 245 | 43 | 8 | 7 | 1 | 103 | 99 | 4 |
| Ramkrishnapur* | 235 | 210 | 25 | 145 | 128 | 17 | 15 | 12 | 3 | 75 | 70 | 5 |
| Sreepur (1st Khanda)* | 1579 | 1372 | 207 | 1031 | 870 | 161 | 142 | 127 | 15 | 406 | 375 | 31 |
| Baitkamari | 325 | 282 | 43 | 204 | 173 | 31 | 16 | 14 | 2 | 105 | 95 | 10 |
| Matikhola | 243 | 207 | 36 | 164 | 129 | 35 | 9 | 9 | 0 | 70 | 69 | 1 |
| Palashkura | 283 | 243 | 40 | 181 | 147 | 34 | 6 | 5 | 1 | 96 | 91 | 5 |
| Salatpur | 208 | 174 | 34 | 105 | 87 | 18 | 72 | 60 | 12 | 31 | 27 | 4 |
| Sreepur | 343 | 301 | 42 | 238 | 205 | 33 | 30 | 30 | 0 | 75 | 66 | 9 |
| Tarakandi | 177 | 165 | 12 | 139 | 129 | 10 | 9 | 9 | 0 | 29 | 27 | 2 |
| Sreepur Kumaria* | 1554 | 1317 | 237 | 906 | 721 | 185 | 130 | 121 | 9 | 518 | 475 | 43 |
| Titpalla Union | 8831 | 7549 | 1282 | 4889 | 3978 | 911 | 1058 | 929 | 129 | 2884 | 2642 | 242 |
| Rural | 8831 | 7549 | 1282 | 4889 | 3978 | 911 | 1058 | 929 | 129 | 2884 | 2642 | 242 |
| Urban | 0 | 0 | 0 | 0 | 0 | 0 | 0 | 0 | 0 | 0 | 0 | 0 |
| Balarampur* | 227 | 196 | 31 | 163 | 134 | 29 | 25 | 24 | 1 | 39 | 38 | 1 |
| Bhabani Saunia* | 127 | 102 | 25 | 49 | 44 | 5 | 2 | 2 | 0 | 76 | 56 | 20 |
| Chak Charsi* | 30 | 26 | 4 | 4 | 2 | 2 | 4 | 4 | 0 | 22 | 20 | 2 |
| Charsi* | 1800 | 1505 | 295 | 997 | 796 | 201 | 249 | 208 | 41 | 554 | 501 | 53 |
| Charsi Dephlibari | 349 | 300 | 49 | 197 | 164 | 33 | 36 | 31 | 5 | 116 | 105 | 11 |
| Kandarpara | 406 | 328 | 78 | 208 | 156 | 52 | 74 | 55 | 19 | 124 | 117 | 7 |
| Kanipara | 201 | 161 | 40 | 106 | 82 | 24 | 33 | 26 | 7 | 62 | 53 | 9 |
| Khalifapara | 272 | 239 | 33 | 203 | 175 | 28 | 20 | 19 | 1 | 49 | 45 | 4 |
| Lohura | 221 | 175 | 46 | 129 | 92 | 37 | 22 | 20 | 2 | 70 | 63 | 7 |
| Munsipara | 279 | 242 | 37 | 138 | 114 | 24 | 50 | 45 | 5 | 91 | 83 | 8 |
| Sekpara | 72 | 60 | 12 | 16 | 13 | 3 | 14 | 12 | 2 | 42 | 35 | 7 |
| Daherpar* | 691 | 581 | 110 | 407 | 324 | 83 | 84 | 75 | 9 | 200 | 182 | 18 |
| Balu Ata | 413 | 358 | 55 | 249 | 202 | 47 | 54 | 48 | 6 | 110 | 108 | 2 |
| Daherpar | 278 | 223 | 55 | 158 | 122 | 36 | 30 | 27 | 3 | 90 | 74 | 16 |
| Kashtasinga* | 594 | 515 | 79 | 375 | 318 | 57 | 58 | 53 | 5 | 161 | 144 | 17 |
| Narayanpur* | 1170 | 1011 | 159 | 730 | 620 | 110 | 107 | 91 | 16 | 333 | 300 | 33 |
| Narayanpur | 1070 | 918 | 152 | 680 | 576 | 104 | 84 | 68 | 16 | 306 | 274 | 32 |
| Patilakura | 100 | 93 | 7 | 50 | 44 | 6 | 23 | 23 | 0 | 27 | 26 | 1 |
| Pabai* | 158 | 143 | 15 | 79 | 69 | 10 | 17 | 17 | 0 | 62 | 57 | 5 |
| Pashchimpar Dighali* | 708 | 590 | 118 | 307 | 229 | 78 | 139 | 125 | 14 | 262 | 236 | 26 |
| Pashchimpar Dighuli | 708 | 590 | 118 | 307 | 229 | 78 | 139 | 125 | 14 | 262 | 236 | 26 |
| Pindarhati* | 300 | 265 | 35 | 226 | 193 | 33 | 22 | 22 | 0 | 52 | 50 | 2 |
| Porabari* | 155 | 136 | 19 | 116 | 100 | 16 | 0 | 0 | 0 | 39 | 36 | 3 |
| Puglai* | 334 | 281 | 53 | 244 | 204 | 40 | 26 | 22 | 4 | 64 | 55 | 9 |
| Rupsi* | 176 | 143 | 33 | 97 | 73 | 24 | 24 | 19 | 5 | 55 | 51 | 4 |
| Shilkuria* | 414 | 378 | 36 | 247 | 219 | 28 | 19 | 16 | 3 | 148 | 143 | 5 |
| Sultannagar* | 345 | 311 | 34 | 161 | 128 | 33 | 37 | 37 | 0 | 147 | 146 | 1 |
| Titpalla* | 1602 | 1366 | 236 | 687 | 525 | 162 | 245 | 214 | 31 | 670 | 627 | 43 |
| Tulsirchar Union | 8315 | 7321 | 994 | 6028 | 5233 | 795 | 851 | 771 | 80 | 1436 | 1317 | 119 |
| Rural | 8315 | 7321 | 994 | 6028 | 5233 | 795 | 851 | 771 | 80 | 1436 | 1317 | 119 |
| Urban | 0 | 0 | 0 | 0 | 0 | 0 | 0 | 0 | 0 | 0 | 0 | 0 |
| Bachur Algi* | 25 | 24 | 1 | 14 | 13 | 1 | 4 | 4 | 0 | 7 | 7 | 0 |
| Bachur Alga | 25 | 24 | 1 | 14 | 13 | 1 | 4 | 4 | 0 | 7 | 7 | 0 |
| Char Garamara* | 822 | 716 | 106 | 624 | 534 | 90 | 52 | 51 | 1 | 146 | 131 | 15 |
| Degreeerchar* | 1813 | 1605 | 208 | 1283 | 1125 | 158 | 220 | 200 | 20 | 310 | 280 | 30 |
| Degreeerchar | 485 | 425 | 60 | 389 | 334 | 55 | 61 | 58 | 3 | 35 | 33 | 2 |
| Hanumanerchar | 416 | 384 | 32 | 287 | 266 | 21 | 44 | 41 | 3 | 85 | 77 | 8 |
| Kaziarchar | 912 | 796 | 116 | 607 | 525 | 82 | 115 | 101 | 14 | 190 | 170 | 20 |
| Gajaria 2nd Khanda* | 1182 | 1047 | 135 | 1003 | 887 | 116 | 66 | 53 | 13 | 113 | 107 | 6 |
| Bhati Gajaria | 761 | 663 | 98 | 619 | 531 | 88 | 39 | 35 | 4 | 103 | 97 | 6 |
| Madhya Gajaria | 421 | 384 | 37 | 384 | 356 | 28 | 27 | 18 | 9 | 10 | 10 | 0 |
| Manikerchar* | 352 | 313 | 39 | 248 | 219 | 29 | 65 | 61 | 4 | 39 | 33 | 6 |

| Administrative Unit, Location and Community | Total | | | Agriculture | | | Industry | | | Service | | |
|---|--------------|--------------|-------------|--------------|--------------|-------------|-------------|-------------|------------|--------------|--------------|-------------|
| | Total | Male | Female | Total | Male | Female | Total | Male | Female | Total | Male | Female |
| 1 | 2 | 3 | 4 | 5 | 6 | 7 | 8 | 9 | 10 | 11 | 12 | 13 |
| Rehai Gajaria* | 528 | 464 | 64 | 471 | 412 | 59 | 18 | 16 | 2 | 39 | 36 | 3 |
| Algirchar | 238 | 205 | 33 | 215 | 184 | 31 | 5 | 4 | 1 | 18 | 17 | 1 |
| Rehai Gajaria | 290 | 259 | 31 | 256 | 228 | 28 | 13 | 12 | 1 | 21 | 19 | 2 |
| Tebirchar* | 1164 | 1035 | 129 | 690 | 587 | 103 | 83 | 75 | 8 | 391 | 373 | 18 |
| Saheberchar | 21 | 17 | 4 | 14 | 11 | 3 | 2 | 1 | 1 | 5 | 5 | 0 |
| Tebirchar | 1143 | 1018 | 125 | 676 | 576 | 100 | 81 | 74 | 7 | 386 | 368 | 18 |
| Tulsirchar* | 2429 | 2117 | 312 | 1695 | 1456 | 239 | 343 | 311 | 32 | 391 | 350 | 41 |
| Balurchar | 228 | 193 | 35 | 164 | 138 | 26 | 54 | 46 | 8 | 10 | 9 | 1 |
| Chhota Duatala | 228 | 211 | 17 | 160 | 145 | 15 | 26 | 25 | 1 | 42 | 41 | 1 |
| Duatala | 1053 | 895 | 158 | 732 | 606 | 126 | 112 | 97 | 15 | 209 | 192 | 17 |
| Tikrakandi | 540 | 485 | 55 | 340 | 300 | 40 | 110 | 104 | 6 | 90 | 81 | 9 |
| Tulsirchar | 380 | 333 | 47 | 299 | 267 | 32 | 41 | 39 | 2 | 40 | 27 | 13 |
| Madarganj Upazila | 75103 | 65486 | 9617 | 46787 | 39649 | 7138 | 8769 | 8343 | 426 | 19547 | 17494 | 2053 |
| Rural | 62844 | 54240 | 8604 | 43081 | 36263 | 6818 | 6773 | 6410 | 363 | 12990 | 11567 | 1423 |
| Urban | 12259 | 11246 | 1013 | 3706 | 3386 | 320 | 1996 | 1933 | 63 | 6557 | 5927 | 630 |
| Madarganj Paurashava | 8855 | 8263 | 592 | 1962 | 1929 | 33 | 1557 | 1505 | 52 | 5336 | 4829 | 507 |
| Ward No. 01 | 1387 | 1343 | 44 | 531 | 517 | 14 | 295 | 289 | 6 | 561 | 537 | 24 |
| Chandpur (Part)* | 414 | 404 | 10 | 194 | 192 | 2 | 57 | 52 | 5 | 163 | 160 | 3 |
| Char Chandpur | 414 | 404 | 10 | 194 | 192 | 2 | 57 | 52 | 5 | 163 | 160 | 3 |
| Char Boula (Part)* | 653 | 630 | 23 | 277 | 267 | 10 | 125 | 124 | 1 | 251 | 239 | 12 |
| Gabergram (Part)* | 320 | 309 | 11 | 60 | 58 | 2 | 113 | 113 | 0 | 147 | 138 | 9 |
| Char Gabergram | 320 | 309 | 11 | 60 | 58 | 2 | 113 | 113 | 0 | 147 | 138 | 9 |
| Ward No. 02 | 663 | 628 | 35 | 245 | 240 | 5 | 184 | 175 | 9 | 234 | 213 | 21 |
| Chandpur (Part)* | 262 | 240 | 22 | 121 | 118 | 3 | 92 | 83 | 9 | 49 | 39 | 10 |
| Bir Chandpur | 262 | 240 | 22 | 121 | 118 | 3 | 92 | 83 | 9 | 49 | 39 | 10 |
| Gabergram (Part)* | 401 | 388 | 13 | 124 | 122 | 2 | 92 | 92 | 0 | 185 | 174 | 11 |
| Uttar Gabergram | 401 | 388 | 13 | 124 | 122 | 2 | 92 | 92 | 0 | 185 | 174 | 11 |
| Ward No. 03 | 1483 | 1385 | 98 | 278 | 275 | 3 | 96 | 83 | 13 | 1109 | 1027 | 82 |
| Banchitalia Chandpur* | 190 | 187 | 3 | 81 | 81 | 0 | 0 | 0 | 0 | 109 | 106 | 3 |
| Gabergram (Part)* | 1293 | 1198 | 95 | 197 | 194 | 3 | 96 | 83 | 13 | 1000 | 921 | 79 |
| Dakkhin Gabergram | 1293 | 1198 | 95 | 197 | 194 | 3 | 96 | 83 | 13 | 1000 | 921 | 79 |
| Ward No. 04 | 1067 | 973 | 94 | 128 | 128 | 0 | 276 | 272 | 4 | 663 | 573 | 90 |
| Balijuri (Part)* | 1067 | 973 | 94 | 128 | 128 | 0 | 276 | 272 | 4 | 663 | 573 | 90 |
| Balijuri Bazar | 285 | 249 | 36 | 16 | 16 | 0 | 80 | 79 | 1 | 189 | 154 | 35 |
| Balijuri Faitemari | 45 | 45 | 0 | 11 | 11 | 0 | 19 | 19 | 0 | 15 | 15 | 0 |
| Balijuri Purbapara | 737 | 679 | 58 | 101 | 101 | 0 | 177 | 174 | 3 | 459 | 404 | 55 |
| Ward No. 05 | 1004 | 922 | 82 | 67 | 66 | 1 | 126 | 124 | 2 | 811 | 732 | 79 |
| Balijuri (Part)* | 1004 | 922 | 82 | 67 | 66 | 1 | 126 | 124 | 2 | 811 | 732 | 79 |
| Balijuri Mathpara | 77 | 72 | 5 | 8 | 8 | 0 | 13 | 13 | 0 | 56 | 51 | 5 |
| Balijuri Munsipara | 175 | 161 | 14 | 21 | 20 | 1 | 20 | 20 | 0 | 134 | 121 | 13 |
| Balijuri Palpara | 141 | 130 | 11 | 6 | 6 | 0 | 48 | 46 | 2 | 87 | 78 | 9 |
| Balijuri Panditpara | 258 | 221 | 37 | 16 | 16 | 0 | 1 | 1 | 0 | 241 | 204 | 37 |
| Balijuri Pashchimpara | 353 | 338 | 15 | 16 | 16 | 0 | 44 | 44 | 0 | 293 | 278 | 15 |
| Ward No. 06 | 1332 | 1197 | 135 | 271 | 267 | 4 | 253 | 244 | 9 | 808 | 686 | 122 |
| Baladbhara* | 1143 | 1020 | 123 | 139 | 138 | 1 | 231 | 222 | 9 | 773 | 660 | 113 |
| Banikunjo Baladbahara | 1143 | 1020 | 123 | 139 | 138 | 1 | 231 | 222 | 9 | 773 | 660 | 113 |
| Balijuri (Part)* | 189 | 177 | 12 | 132 | 129 | 3 | 22 | 22 | 0 | 35 | 26 | 9 |
| Balijuri Ghoshpara | 189 | 177 | 12 | 132 | 129 | 3 | 22 | 22 | 0 | 35 | 26 | 9 |
| Ward No. 07 | 925 | 880 | 45 | 216 | 213 | 3 | 213 | 207 | 6 | 496 | 460 | 36 |
| Khorda Jonail (Part)* | 925 | 880 | 45 | 216 | 213 | 3 | 213 | 207 | 6 | 496 | 460 | 36 |
| Bir Gopalpur | 285 | 275 | 10 | 59 | 58 | 1 | 34 | 33 | 1 | 192 | 184 | 8 |
| Jonail Pakkhamari | 640 | 605 | 35 | 157 | 155 | 2 | 179 | 174 | 5 | 304 | 276 | 28 |
| Ward No. 08 | 717 | 683 | 34 | 158 | 155 | 3 | 96 | 93 | 3 | 463 | 435 | 28 |
| Khorda Jonail (Part)* | 717 | 683 | 34 | 158 | 155 | 3 | 96 | 93 | 3 | 463 | 435 | 28 |
| Ward No. 09 | 277 | 252 | 25 | 68 | 68 | 0 | 18 | 18 | 0 | 191 | 166 | 25 |
| Khorda Jonail (Part)* | 277 | 252 | 25 | 68 | 68 | 0 | 18 | 18 | 0 | 191 | 166 | 25 |
| Jonail Pujaghati | 277 | 252 | 25 | 68 | 68 | 0 | 18 | 18 | 0 | 191 | 166 | 25 |
| Adarbhita Union | 10449 | 8897 | 1552 | 6687 | 5432 | 1255 | 1375 | 1322 | 53 | 2387 | 2143 | 244 |
| Rural | 9640 | 8195 | 1445 | 6217 | 5043 | 1174 | 1289 | 1237 | 52 | 2134 | 1915 | 219 |
| Urban | 809 | 702 | 107 | 470 | 389 | 81 | 86 | 85 | 1 | 253 | 228 | 25 |
| Adarbhita* | 303 | 255 | 48 | 189 | 158 | 31 | 16 | 15 | 1 | 98 | 82 | 16 |
| Bajiterpara* | 491 | 415 | 76 | 355 | 291 | 64 | 16 | 15 | 1 | 120 | 109 | 11 |
| Banshdair* | 603 | 544 | 59 | 524 | 471 | 53 | 24 | 24 | 0 | 55 | 49 | 6 |

| Administrative Unit, Location and Community | Total | | | Agriculture | | | Industry | | | Service | | |
|---|--------------|-------------|-------------|-------------|-------------|-------------|-------------|-------------|-----------|-------------|-------------|------------|
| | Total | Male | Female | Total | Male | Female | Total | Male | Female | Total | Male | Female |
| 1 | 2 | 3 | 4 | 5 | 6 | 7 | 8 | 9 | 10 | 11 | 12 | 13 |
| Bayra Baramaisa* | 98 | 82 | 16 | 78 | 62 | 16 | 15 | 15 | 0 | 5 | 5 | 0 |
| Binyafair* | 595 | 513 | 82 | 377 | 301 | 76 | 73 | 72 | 1 | 145 | 140 | 5 |
| Dakatia* | 135 | 114 | 21 | 106 | 86 | 20 | 5 | 4 | 1 | 24 | 24 | 0 |
| Dudhigachha* | 940 | 811 | 129 | 523 | 449 | 74 | 228 | 202 | 26 | 189 | 160 | 29 |
| Fakirpara* | 197 | 175 | 22 | 128 | 115 | 13 | 19 | 17 | 2 | 50 | 43 | 7 |
| Gajaria* | 1220 | 1074 | 146 | 819 | 689 | 130 | 213 | 212 | 1 | 188 | 173 | 15 |
| Gunerbari* | 1018 | 855 | 163 | 568 | 427 | 141 | 198 | 191 | 7 | 252 | 237 | 15 |
| Hemrabari* | 280 | 236 | 44 | 225 | 189 | 36 | 23 | 23 | 0 | 32 | 24 | 8 |
| Kayra* | 1528 | 1333 | 195 | 877 | 729 | 148 | 217 | 211 | 6 | 434 | 393 | 41 |
| Lotabar Bondadhali* | 194 | 170 | 24 | 79 | 60 | 19 | 62 | 61 | 1 | 53 | 49 | 4 |
| Mukundabari* | 209 | 192 | 17 | 158 | 143 | 15 | 5 | 5 | 0 | 46 | 44 | 2 |
| Nagar* | 247 | 213 | 34 | 124 | 104 | 20 | 37 | 35 | 2 | 86 | 74 | 12 |
| Nalka* | 539 | 423 | 116 | 304 | 205 | 99 | 57 | 56 | 1 | 178 | 162 | 16 |
| Palisha* | 500 | 365 | 135 | 355 | 246 | 109 | 30 | 30 | 0 | 115 | 89 | 26 |
| Patadaha* | 809 | 702 | 107 | 470 | 389 | 81 | 86 | 85 | 1 | 253 | 228 | 25 |
| Porabari* | 210 | 181 | 29 | 159 | 134 | 25 | 8 | 8 | 0 | 43 | 39 | 4 |
| Sanaibanda* | 227 | 160 | 67 | 187 | 124 | 63 | 22 | 20 | 2 | 18 | 16 | 2 |
| Shuakair Baramaisa* | 106 | 84 | 22 | 82 | 60 | 22 | 21 | 21 | 0 | 3 | 3 | 0 |
| Balijuri Union | 7806 | 6921 | 885 | 5486 | 4756 | 730 | 344 | 334 | 10 | 1976 | 1831 | 145 |
| Rural | 7806 | 6921 | 885 | 5486 | 4756 | 730 | 344 | 334 | 10 | 1976 | 1831 | 145 |
| Urban | 0 | 0 | 0 | 0 | 0 | 0 | 0 | 0 | 0 | 0 | 0 | 0 |
| Char Boula (Part)* | 507 | 452 | 55 | 330 | 282 | 48 | 44 | 44 | 0 | 133 | 126 | 7 |
| Char Boula | 507 | 452 | 55 | 330 | 282 | 48 | 44 | 44 | 0 | 133 | 126 | 7 |
| Char Shubhagachha* | 266 | 239 | 27 | 216 | 192 | 24 | 14 | 14 | 0 | 36 | 33 | 3 |
| Kamaria* | 242 | 225 | 17 | 164 | 150 | 14 | 18 | 18 | 0 | 60 | 57 | 3 |
| Mirzapur* | 444 | 398 | 46 | 366 | 322 | 44 | 15 | 14 | 1 | 63 | 62 | 1 |
| Nangla* | 818 | 723 | 95 | 756 | 666 | 90 | 23 | 23 | 0 | 39 | 34 | 5 |
| Char Nangla | 158 | 140 | 18 | 151 | 133 | 18 | 4 | 4 | 0 | 3 | 3 | 0 |
| Pashchim Nangla | 405 | 349 | 56 | 377 | 323 | 54 | 15 | 15 | 0 | 13 | 11 | 2 |
| Purba Nangla | 255 | 234 | 21 | 228 | 210 | 18 | 4 | 4 | 0 | 23 | 20 | 3 |
| Shubhagachha* | 154 | 133 | 21 | 152 | 131 | 21 | 0 | 0 | 0 | 2 | 2 | 0 |
| Sukhnagari* | 3395 | 3019 | 376 | 2476 | 2161 | 315 | 154 | 148 | 6 | 765 | 710 | 55 |
| Bir Nadagari | 339 | 293 | 46 | 254 | 223 | 31 | 10 | 9 | 1 | 75 | 61 | 14 |
| Char Nadagari | 556 | 506 | 50 | 476 | 428 | 48 | 1 | 1 | 0 | 79 | 77 | 2 |
| Char Sukhnagari | 417 | 378 | 39 | 265 | 228 | 37 | 19 | 19 | 0 | 133 | 131 | 2 |
| Dakkhin Sukhnagari | 691 | 610 | 81 | 466 | 397 | 69 | 32 | 29 | 3 | 193 | 184 | 9 |
| Dwipchar | 286 | 253 | 33 | 229 | 198 | 31 | 31 | 31 | 0 | 26 | 24 | 2 |
| Pashchim Sukhnagari | 235 | 204 | 31 | 172 | 148 | 24 | 32 | 30 | 2 | 31 | 26 | 5 |
| Sukhnagari | 871 | 775 | 96 | 614 | 539 | 75 | 29 | 29 | 0 | 228 | 207 | 21 |
| Tartapara* | 1980 | 1732 | 248 | 1026 | 852 | 174 | 76 | 73 | 3 | 878 | 807 | 71 |
| Nama Tartapara | 163 | 137 | 26 | 65 | 47 | 18 | 3 | 3 | 0 | 95 | 87 | 8 |
| Pashchim Tartapara | 977 | 845 | 132 | 444 | 349 | 95 | 67 | 65 | 2 | 466 | 431 | 35 |
| Purba Tartapara | 840 | 750 | 90 | 517 | 456 | 61 | 6 | 5 | 1 | 317 | 289 | 28 |
| Char Pakerdaha Union | 10192 | 8801 | 1391 | 7218 | 6141 | 1077 | 1174 | 1108 | 66 | 1800 | 1552 | 248 |
| Rural | 10192 | 8801 | 1391 | 7218 | 6141 | 1077 | 1174 | 1108 | 66 | 1800 | 1552 | 248 |
| Urban | 0 | 0 | 0 | 0 | 0 | 0 | 0 | 0 | 0 | 0 | 0 | 0 |
| Bir Pakerdaha (1st & 2nd Khanda)* | 375 | 334 | 41 | 262 | 227 | 35 | 46 | 45 | 1 | 67 | 62 | 5 |
| Bir Pakerdaha (Part-1 & 2) | 375 | 334 | 41 | 262 | 227 | 35 | 46 | 45 | 1 | 67 | 62 | 5 |
| Char Pakerdaha* | 2272 | 1999 | 273 | 1779 | 1549 | 230 | 257 | 246 | 11 | 236 | 204 | 32 |
| Char Pakerdaha | 970 | 853 | 117 | 769 | 668 | 101 | 119 | 113 | 6 | 82 | 72 | 10 |
| Dakkhin Char Pakerdaha | 426 | 379 | 47 | 347 | 309 | 38 | 17 | 16 | 1 | 62 | 54 | 8 |
| Pashchim Char Pakerdaha (Dubla Para) | 424 | 365 | 59 | 323 | 274 | 49 | 42 | 39 | 3 | 59 | 52 | 7 |
| Purba Char Pakerdaha (Dik Para) | 452 | 402 | 50 | 340 | 298 | 42 | 79 | 78 | 1 | 33 | 26 | 7 |
| Charnagar* | 576 | 486 | 90 | 348 | 276 | 72 | 82 | 77 | 5 | 146 | 133 | 13 |
| Char Nagar | 576 | 486 | 90 | 348 | 276 | 72 | 82 | 77 | 5 | 146 | 133 | 13 |
| Fazilpur* | 1065 | 898 | 167 | 691 | 554 | 137 | 128 | 117 | 11 | 246 | 227 | 19 |
| Godashimulia (Birmalancha)* | 118 | 85 | 33 | 107 | 76 | 31 | 5 | 5 | 0 | 6 | 4 | 2 |
| Godashimulia (Ruknai)* | 207 | 188 | 19 | 143 | 129 | 14 | 10 | 9 | 1 | 54 | 50 | 4 |
| Hidagari* | 537 | 491 | 46 | 448 | 404 | 44 | 52 | 52 | 0 | 37 | 35 | 2 |
| Koalikandi* | 1525 | 1354 | 171 | 1059 | 917 | 142 | 144 | 134 | 10 | 322 | 303 | 19 |
| Nalchhia (Part)* | 801 | 626 | 175 | 522 | 433 | 89 | 68 | 64 | 4 | 211 | 129 | 82 |
| Jharkata | 801 | 626 | 175 | 522 | 433 | 89 | 68 | 64 | 4 | 211 | 129 | 82 |

| Administrative Unit, Location and Community | Total | | | Agriculture | | | Industry | | | Service | | |
|---|--------------|-------------|-------------|-------------|-------------|-------------|-------------|-------------|------------|-------------|-------------|------------|
| | Total | Male | Female | Total | Male | Female | Total | Male | Female | Total | Male | Female |
| 1 | 2 | 3 | 4 | 5 | 6 | 7 | 8 | 9 | 10 | 11 | 12 | 13 |
| Nishchintapur* | 377 | 337 | 40 | 247 | 216 | 31 | 80 | 77 | 3 | 50 | 44 | 6 |
| Pakrui* | 527 | 457 | 70 | 445 | 379 | 66 | 63 | 59 | 4 | 19 | 19 | 0 |
| Ruknai* | 234 | 210 | 24 | 151 | 136 | 15 | 33 | 30 | 3 | 50 | 44 | 6 |
| Tegharia* | 1578 | 1336 | 242 | 1016 | 845 | 171 | 206 | 193 | 13 | 356 | 298 | 58 |
| Gunaritala Union | 11067 | 9371 | 1696 | 6689 | 5482 | 1207 | 1496 | 1426 | 70 | 2882 | 2463 | 419 |
| Rural | 11067 | 9371 | 1696 | 6689 | 5482 | 1207 | 1496 | 1426 | 70 | 2882 | 2463 | 419 |
| Urban | 0 | 0 | 0 | 0 | 0 | 0 | 0 | 0 | 0 | 0 | 0 | 0 |
| Charanir Jangalia* | 1077 | 839 | 238 | 717 | 498 | 219 | 213 | 207 | 6 | 147 | 134 | 13 |
| Chhuripara* | 123 | 108 | 15 | 105 | 92 | 13 | 4 | 4 | 0 | 14 | 12 | 2 |
| Gunaritala* | 2629 | 2106 | 523 | 1293 | 1020 | 273 | 194 | 188 | 6 | 1142 | 898 | 244 |
| Dakkhin Gunaritala | 1299 | 986 | 313 | 502 | 404 | 98 | 106 | 104 | 2 | 691 | 478 | 213 |
| Purba Gunaritala | 625 | 525 | 100 | 399 | 309 | 90 | 66 | 62 | 4 | 160 | 154 | 6 |
| Uttar Gunaritala | 705 | 595 | 110 | 392 | 307 | 85 | 22 | 22 | 0 | 291 | 266 | 25 |
| Katlamari* | 303 | 275 | 28 | 218 | 195 | 23 | 40 | 40 | 0 | 45 | 40 | 5 |
| Khurda Jonail (Part)* | 5498 | 4825 | 673 | 3471 | 2967 | 504 | 807 | 763 | 44 | 1220 | 1095 | 125 |
| Amlitala | 477 | 421 | 56 | 322 | 277 | 45 | 78 | 71 | 7 | 77 | 73 | 4 |
| Bakurchar | 694 | 605 | 89 | 416 | 339 | 77 | 123 | 118 | 5 | 155 | 148 | 7 |
| Bir Gopalpur | 343 | 310 | 33 | 227 | 201 | 26 | 67 | 63 | 4 | 49 | 46 | 3 |
| Char Gopalpur | 885 | 809 | 76 | 607 | 549 | 58 | 108 | 103 | 5 | 170 | 157 | 13 |
| Charbanda | 119 | 102 | 17 | 98 | 82 | 16 | 5 | 5 | 0 | 16 | 15 | 1 |
| Jorekhali | 757 | 672 | 85 | 412 | 356 | 56 | 135 | 124 | 11 | 210 | 192 | 18 |
| Moslemabad | 1433 | 1218 | 215 | 884 | 729 | 155 | 226 | 216 | 10 | 323 | 273 | 50 |
| Nayapara Balabharat | 525 | 463 | 62 | 282 | 243 | 39 | 60 | 58 | 2 | 183 | 162 | 21 |
| Pakkhimari | 265 | 225 | 40 | 223 | 191 | 32 | 5 | 5 | 0 | 37 | 29 | 8 |
| Nishchintapur* | 640 | 568 | 72 | 328 | 278 | 50 | 112 | 107 | 5 | 200 | 183 | 17 |
| Rayer Jangalia* | 387 | 341 | 46 | 226 | 192 | 34 | 105 | 99 | 6 | 56 | 50 | 6 |
| Singdaha* | 410 | 309 | 101 | 331 | 240 | 91 | 21 | 18 | 3 | 58 | 51 | 7 |
| Jorekhali Union | 9967 | 8661 | 1306 | 7918 | 6773 | 1145 | 779 | 738 | 41 | 1270 | 1150 | 120 |
| Rural | 9967 | 8661 | 1306 | 7918 | 6773 | 1145 | 779 | 738 | 41 | 1270 | 1150 | 120 |
| Urban | 0 | 0 | 0 | 0 | 0 | 0 | 0 | 0 | 0 | 0 | 0 | 0 |
| Baraipara* | 492 | 442 | 50 | 374 | 340 | 34 | 69 | 58 | 11 | 49 | 44 | 5 |
| Baruipara* | 107 | 74 | 33 | 97 | 64 | 33 | 6 | 6 | 0 | 4 | 4 | 0 |
| Bera* | 336 | 304 | 32 | 201 | 179 | 22 | 82 | 78 | 4 | 53 | 47 | 6 |
| Betaga* | 677 | 586 | 91 | 437 | 369 | 68 | 106 | 99 | 7 | 134 | 118 | 16 |
| Betaga | 573 | 495 | 78 | 373 | 314 | 59 | 91 | 87 | 4 | 109 | 94 | 15 |
| Bandha Chatail | 104 | 91 | 13 | 64 | 55 | 9 | 15 | 12 | 3 | 25 | 24 | 1 |
| Char Kamarpara* | 88 | 79 | 9 | 67 | 61 | 6 | 5 | 5 | 0 | 16 | 13 | 3 |
| Char Kukurmari* | 91 | 85 | 6 | 65 | 60 | 5 | 0 | 0 | 0 | 26 | 25 | 1 |
| Char Phuljore* | 1375 | 1112 | 263 | 1185 | 936 | 249 | 66 | 62 | 4 | 124 | 114 | 10 |
| Char Phuljore | 612 | 539 | 73 | 504 | 440 | 64 | 34 | 31 | 3 | 74 | 68 | 6 |
| Kaijarchar | 406 | 367 | 39 | 351 | 316 | 35 | 18 | 18 | 0 | 37 | 33 | 4 |
| Phuljor | 357 | 206 | 151 | 330 | 180 | 150 | 14 | 13 | 1 | 13 | 13 | 0 |
| Dighalkandi* | 1384 | 1192 | 192 | 978 | 807 | 171 | 133 | 127 | 6 | 273 | 258 | 15 |
| Hatmagura* | 713 | 662 | 51 | 652 | 606 | 46 | 33 | 32 | 1 | 28 | 24 | 4 |
| Atamari | 263 | 241 | 22 | 228 | 207 | 21 | 16 | 15 | 1 | 19 | 19 | 0 |
| Hatmagura | 450 | 421 | 29 | 424 | 399 | 25 | 17 | 17 | 0 | 9 | 5 | 4 |
| Jorkhali Golabari* | 1956 | 1718 | 238 | 1548 | 1342 | 206 | 104 | 103 | 1 | 304 | 273 | 31 |
| Char Golabari | 1063 | 941 | 122 | 811 | 709 | 102 | 53 | 53 | 0 | 199 | 179 | 20 |
| Jorkhali Golabari | 364 | 317 | 47 | 289 | 248 | 41 | 31 | 30 | 1 | 44 | 39 | 5 |
| Partabaju | 320 | 267 | 53 | 307 | 256 | 51 | 6 | 6 | 0 | 7 | 5 | 2 |
| Ramchandrapur | 209 | 193 | 16 | 141 | 129 | 12 | 14 | 14 | 0 | 54 | 50 | 4 |
| Kaladaha* | 313 | 284 | 29 | 266 | 242 | 24 | 10 | 10 | 0 | 37 | 32 | 5 |
| Kamarpara* | 394 | 349 | 45 | 350 | 309 | 41 | 2 | 2 | 0 | 42 | 38 | 4 |
| Khamar Magura* | 669 | 581 | 88 | 547 | 464 | 83 | 59 | 59 | 0 | 63 | 58 | 5 |
| Chandabari | 142 | 125 | 17 | 128 | 111 | 17 | 12 | 12 | 0 | 2 | 2 | 0 |
| Khamar Magura | 527 | 456 | 71 | 419 | 353 | 66 | 47 | 47 | 0 | 61 | 56 | 5 |
| Khilkati* | 802 | 692 | 110 | 686 | 590 | 96 | 47 | 42 | 5 | 69 | 60 | 9 |
| Kukurmari* | 289 | 257 | 32 | 218 | 192 | 26 | 37 | 36 | 1 | 34 | 29 | 5 |
| Phularpara* | 281 | 244 | 37 | 247 | 212 | 35 | 20 | 19 | 1 | 14 | 13 | 1 |
| Karaichara Union | 11130 | 9633 | 1497 | 7267 | 6110 | 1157 | 1436 | 1315 | 121 | 2427 | 2208 | 219 |
| Rural | 11130 | 9633 | 1497 | 7267 | 6110 | 1157 | 1436 | 1315 | 121 | 2427 | 2208 | 219 |
| Urban | 0 | 0 | 0 | 0 | 0 | 0 | 0 | 0 | 0 | 0 | 0 | 0 |
| Bagulargar (1st Portion)* | 378 | 286 | 92 | 310 | 228 | 82 | 15 | 11 | 4 | 53 | 47 | 6 |

| Administrative Unit, Location and Community | Total | | | Agriculture | | | Industry | | | Service | | |
|---|--------------|--------------|--------------|--------------|--------------|-------------|--------------|--------------|------------|--------------|--------------|-------------|
| | Total | Male | Female | Total | Male | Female | Total | Male | Female | Total | Male | Female |
| 1 | 2 | 3 | 4 | 5 | 6 | 7 | 8 | 9 | 10 | 11 | 12 | 13 |
| Bagulargar (1st Part) | 197 | 169 | 28 | 135 | 114 | 21 | 9 | 8 | 1 | 53 | 47 | 6 |
| Bagulargar (2nd Part) | 181 | 117 | 64 | 175 | 114 | 61 | 6 | 3 | 3 | 0 | 0 | 0 |
| Bara Bhangbari* | 816 | 731 | 85 | 525 | 469 | 56 | 57 | 50 | 7 | 234 | 212 | 22 |
| Bhelamari* | 1457 | 1294 | 163 | 945 | 817 | 128 | 165 | 148 | 17 | 347 | 329 | 18 |
| Binodtangi* | 1473 | 1280 | 193 | 937 | 783 | 154 | 145 | 126 | 19 | 391 | 371 | 20 |
| Binodtangi | 753 | 670 | 83 | 419 | 354 | 65 | 63 | 53 | 10 | 271 | 263 | 8 |
| Ishamari | 323 | 289 | 34 | 254 | 224 | 30 | 25 | 23 | 2 | 44 | 42 | 2 |
| Laldoba | 397 | 321 | 76 | 264 | 205 | 59 | 57 | 50 | 7 | 76 | 66 | 10 |
| Char Gujamanika* | 486 | 429 | 57 | 309 | 256 | 53 | 34 | 34 | 0 | 143 | 139 | 4 |
| Chhota Bhangbari* | 314 | 279 | 35 | 166 | 138 | 28 | 109 | 107 | 2 | 39 | 34 | 5 |
| Dhalirbanda* | 355 | 298 | 57 | 256 | 207 | 49 | 52 | 45 | 7 | 47 | 46 | 1 |
| Garpara (1st Portion)* | 98 | 89 | 9 | 59 | 52 | 7 | 2 | 2 | 0 | 37 | 35 | 2 |
| Garpara (1st Part) | 98 | 89 | 9 | 59 | 52 | 7 | 2 | 2 | 0 | 37 | 35 | 2 |
| Garpara (2nd Portion)* | 323 | 283 | 40 | 186 | 162 | 24 | 49 | 45 | 4 | 88 | 76 | 12 |
| Garpara (2nd Part) | 323 | 283 | 40 | 186 | 162 | 24 | 49 | 45 | 4 | 88 | 76 | 12 |
| Ghughumari* | 871 | 753 | 118 | 525 | 438 | 87 | 151 | 141 | 10 | 195 | 174 | 21 |
| Ghugumari Nijpara | 464 | 396 | 68 | 255 | 200 | 55 | 89 | 84 | 5 | 120 | 112 | 8 |
| Mathabhangapara | 407 | 357 | 50 | 270 | 238 | 32 | 62 | 57 | 5 | 75 | 62 | 13 |
| Jatirpara* | 588 | 534 | 54 | 479 | 433 | 46 | 82 | 78 | 4 | 27 | 23 | 4 |
| Kajla* | 17 | 16 | 1 | 12 | 11 | 1 | 0 | 0 | 0 | 5 | 5 | 0 |
| Karaichara* | 2298 | 1905 | 393 | 1407 | 1127 | 280 | 344 | 310 | 34 | 547 | 468 | 79 |
| Pashchim Karaichara (Mahisbathan) | 880 | 709 | 171 | 503 | 392 | 111 | 147 | 122 | 25 | 230 | 195 | 35 |
| Purba Karaichara | 1418 | 1196 | 222 | 904 | 735 | 169 | 197 | 188 | 9 | 317 | 273 | 44 |
| Kumarpara* | 169 | 146 | 23 | 104 | 90 | 14 | 25 | 24 | 1 | 40 | 32 | 8 |
| Nalchhia (Part)* | 1487 | 1310 | 177 | 1047 | 899 | 148 | 206 | 194 | 12 | 234 | 217 | 17 |
| Pashchim Nalchhia | 941 | 816 | 125 | 723 | 618 | 105 | 84 | 77 | 7 | 134 | 121 | 13 |
| Purba Nalchhia | 546 | 494 | 52 | 324 | 281 | 43 | 122 | 117 | 5 | 100 | 96 | 4 |
| Sidhuli Union | 5637 | 4939 | 698 | 3560 | 3026 | 534 | 608 | 595 | 13 | 1469 | 1318 | 151 |
| Rural | 3042 | 2658 | 384 | 2286 | 1958 | 328 | 255 | 252 | 3 | 501 | 448 | 53 |
| Urban | 2595 | 2281 | 314 | 1274 | 1068 | 206 | 353 | 343 | 10 | 968 | 870 | 98 |
| Bayra* | 152 | 123 | 29 | 140 | 111 | 29 | 7 | 7 | 0 | 5 | 5 | 0 |
| Bhatian* | 2595 | 2281 | 314 | 1274 | 1068 | 206 | 353 | 343 | 10 | 968 | 870 | 98 |
| Bir Bhatian | 857 | 741 | 116 | 241 | 187 | 54 | 138 | 133 | 5 | 478 | 421 | 57 |
| Bir Lotabar | 665 | 600 | 65 | 331 | 289 | 42 | 95 | 93 | 2 | 239 | 218 | 21 |
| Char Bhatian | 1073 | 940 | 133 | 702 | 592 | 110 | 120 | 117 | 3 | 251 | 231 | 20 |
| Binjali Rampur* | 0 | 0 | 0 | 0 | 0 | 0 | 0 | 0 | 0 | 0 | 0 | 0 |
| Char Lotabar* | 1276 | 1125 | 151 | 935 | 808 | 127 | 161 | 158 | 3 | 180 | 159 | 21 |
| Char Madangopal* | 141 | 122 | 19 | 78 | 65 | 13 | 20 | 20 | 0 | 43 | 37 | 6 |
| Char Nandina* | 128 | 117 | 11 | 100 | 89 | 11 | 10 | 10 | 0 | 18 | 18 | 0 |
| Ghona Madangopal* | 75 | 56 | 19 | 52 | 35 | 17 | 3 | 3 | 0 | 20 | 18 | 2 |
| Hatbari* | 303 | 270 | 33 | 242 | 211 | 31 | 17 | 17 | 0 | 44 | 42 | 2 |
| Kaziabari* | 118 | 104 | 14 | 107 | 94 | 13 | 2 | 2 | 0 | 9 | 8 | 1 |
| Kulupara* | 48 | 43 | 5 | 29 | 26 | 3 | 5 | 5 | 0 | 14 | 12 | 2 |
| Mahmudpur* | 45 | 39 | 6 | 43 | 38 | 5 | 1 | 1 | 0 | 1 | 0 | 1 |
| Mujahata* | 71 | 63 | 8 | 57 | 50 | 7 | 2 | 2 | 0 | 12 | 11 | 1 |
| Noapara* | 5 | 4 | 1 | 4 | 3 | 1 | 0 | 0 | 0 | 1 | 1 | 0 |
| Rampur* | 52 | 48 | 4 | 38 | 34 | 4 | 1 | 1 | 0 | 13 | 13 | 0 |
| Rayer Chhara (Rayerpara)* | 189 | 155 | 34 | 139 | 111 | 28 | 3 | 3 | 0 | 47 | 41 | 6 |
| Sadrabari* | 322 | 278 | 44 | 234 | 200 | 34 | 19 | 19 | 0 | 69 | 59 | 10 |
| Sidhuli* | 68 | 65 | 3 | 63 | 60 | 3 | 3 | 3 | 0 | 2 | 2 | 0 |
| Sonapatal* | 12 | 11 | 1 | 9 | 8 | 1 | 1 | 1 | 0 | 2 | 2 | 0 |
| Telipara* | 37 | 35 | 2 | 16 | 15 | 1 | 0 | 0 | 0 | 21 | 20 | 1 |
| Melandaha Upazila | 94115 | 81546 | 12569 | 53403 | 44308 | 9095 | 11337 | 10514 | 823 | 29375 | 26724 | 2651 |
| Rural | 79589 | 68125 | 11464 | 48953 | 40051 | 8902 | 8855 | 8200 | 655 | 21781 | 19874 | 1907 |
| Urban | 14526 | 13421 | 1105 | 4450 | 4257 | 193 | 2482 | 2314 | 168 | 7594 | 6850 | 744 |
| Hazrabari Paurashava | 4094 | 3859 | 235 | 1909 | 1859 | 50 | 687 | 640 | 47 | 1498 | 1360 | 138 |
| Ward No. 01 | 461 | 436 | 25 | 195 | 193 | 2 | 120 | 110 | 10 | 146 | 133 | 13 |
| Dhaluabari (2nd Khanda) (Part)* | 2 | 2 | 0 | 1 | 1 | 0 | 0 | 0 | 0 | 1 | 1 | 0 |
| Dhaluabari (2nd Part) | 2 | 2 | 0 | 1 | 1 | 0 | 0 | 0 | 0 | 1 | 1 | 0 |
| Gojamanika* | 296 | 286 | 10 | 147 | 145 | 2 | 102 | 98 | 4 | 47 | 43 | 4 |
| Gojamanika (Part) | 296 | 286 | 10 | 147 | 145 | 2 | 102 | 98 | 4 | 47 | 43 | 4 |
| Konamalanca (Part)* | 163 | 148 | 15 | 47 | 47 | 0 | 18 | 12 | 6 | 98 | 89 | 9 |

| Administrative Unit, Location and Community | Total | | | Agriculture | | | Industry | | | Service | | |
|---|-------------|-------------|------------|-------------|-------------|-----------|-------------|-------------|-----------|-------------|-------------|------------|
| | Total | Male | Female | Total | Male | Female | Total | Male | Female | Total | Male | Female |
| 1 | 2 | 3 | 4 | 5 | 6 | 7 | 8 | 9 | 10 | 11 | 12 | 13 |
| Ward No. 02 | 666 | 638 | 28 | 335 | 330 | 5 | 86 | 81 | 5 | 245 | 227 | 18 |
| Dhaluabari (1st Khanda)* | 544 | 523 | 21 | 321 | 316 | 5 | 74 | 70 | 4 | 149 | 137 | 12 |
| Dhaluabari (1st Part) | 544 | 523 | 21 | 321 | 316 | 5 | 74 | 70 | 4 | 149 | 137 | 12 |
| Dhaluabari (2nd Khanda) (Part)* | 26 | 26 | 0 | 6 | 6 | 0 | 10 | 10 | 0 | 10 | 10 | 0 |
| Dhaluabari (2nd Part) | 26 | 26 | 0 | 6 | 6 | 0 | 10 | 10 | 0 | 10 | 10 | 0 |
| Konamalancha (Part)* | 96 | 89 | 7 | 8 | 8 | 0 | 2 | 1 | 1 | 86 | 80 | 6 |
| Ward No. 03 | 530 | 506 | 24 | 256 | 253 | 3 | 51 | 47 | 4 | 223 | 206 | 17 |
| Brahmanpara (Part)* | 530 | 506 | 24 | 256 | 253 | 3 | 51 | 47 | 4 | 223 | 206 | 17 |
| Ward No. 04 | 413 | 395 | 18 | 243 | 234 | 9 | 72 | 67 | 5 | 98 | 94 | 4 |
| Brahmanpara (Part)* | 413 | 395 | 18 | 243 | 234 | 9 | 72 | 67 | 5 | 98 | 94 | 4 |
| Ward No. 05 | 205 | 202 | 3 | 78 | 77 | 1 | 6 | 6 | 0 | 121 | 119 | 2 |
| Char Adiarpara* | 32 | 30 | 2 | 11 | 11 | 0 | 0 | 0 | 0 | 21 | 19 | 2 |
| Dilalerpara* | 173 | 172 | 1 | 67 | 66 | 1 | 6 | 6 | 0 | 100 | 100 | 0 |
| Naya Para | 173 | 172 | 1 | 67 | 66 | 1 | 6 | 6 | 0 | 100 | 100 | 0 |
| Ward No. 06 | 655 | 630 | 25 | 441 | 425 | 16 | 120 | 117 | 3 | 94 | 88 | 6 |
| Bir Adiarpara* | 118 | 114 | 4 | 83 | 82 | 1 | 16 | 15 | 1 | 19 | 17 | 2 |
| Dilalerpara (Part)* | 537 | 516 | 21 | 358 | 343 | 15 | 104 | 102 | 2 | 75 | 71 | 4 |
| Ward No. 07 | 204 | 176 | 28 | 47 | 41 | 6 | 41 | 38 | 3 | 116 | 97 | 19 |
| Gurmapara* | 40 | 33 | 7 | 23 | 20 | 3 | 0 | 0 | 0 | 17 | 13 | 4 |
| Hazrabari* | 164 | 143 | 21 | 24 | 21 | 3 | 41 | 38 | 3 | 99 | 84 | 15 |
| Ward No. 08 | 522 | 468 | 54 | 76 | 76 | 0 | 75 | 70 | 5 | 371 | 322 | 49 |
| Jagatpatta* | 171 | 159 | 12 | 17 | 17 | 0 | 7 | 7 | 0 | 147 | 135 | 12 |
| Konamalancha (Part)* | 351 | 309 | 42 | 59 | 59 | 0 | 68 | 63 | 5 | 224 | 187 | 37 |
| Karaichara | 271 | 239 | 32 | 58 | 58 | 0 | 43 | 41 | 2 | 170 | 140 | 30 |
| Konamalancha (Part) | 80 | 70 | 10 | 1 | 1 | 0 | 25 | 22 | 3 | 54 | 47 | 7 |
| Ward No. 09 | 438 | 408 | 30 | 238 | 230 | 8 | 116 | 104 | 12 | 84 | 74 | 10 |
| Fulkocha* | 249 | 242 | 7 | 153 | 151 | 2 | 25 | 25 | 0 | 71 | 66 | 5 |
| China Shukarpar | 31 | 29 | 2 | 20 | 19 | 1 | 0 | 0 | 0 | 11 | 10 | 1 |
| Fulkocha | 218 | 213 | 5 | 133 | 132 | 1 | 25 | 25 | 0 | 60 | 56 | 4 |
| Paharipatal* | 189 | 166 | 23 | 85 | 79 | 6 | 91 | 79 | 12 | 13 | 8 | 5 |
| Melandaha Paurashava | 9339 | 8605 | 734 | 2024 | 1955 | 69 | 1644 | 1551 | 93 | 5671 | 5099 | 572 |
| Ward No. 01 | 1022 | 968 | 54 | 283 | 268 | 15 | 190 | 172 | 18 | 549 | 528 | 21 |
| Nayanagar (Part)* | 1022 | 968 | 54 | 283 | 268 | 15 | 190 | 172 | 18 | 549 | 528 | 21 |
| Purba Nayanagar | 1022 | 968 | 54 | 283 | 268 | 15 | 190 | 172 | 18 | 549 | 528 | 21 |
| Ward No. 02 | 352 | 328 | 24 | 84 | 82 | 2 | 88 | 83 | 5 | 180 | 163 | 17 |
| Dighalerbari* | 165 | 157 | 8 | 38 | 37 | 1 | 58 | 55 | 3 | 69 | 65 | 4 |
| Nayanagar (Part)* | 187 | 171 | 16 | 46 | 45 | 1 | 30 | 28 | 2 | 111 | 98 | 13 |
| Pashchim Nayanagar | 187 | 171 | 16 | 46 | 45 | 1 | 30 | 28 | 2 | 111 | 98 | 13 |
| Ward No. 03 | 1316 | 1229 | 87 | 219 | 218 | 1 | 239 | 231 | 8 | 858 | 780 | 78 |
| Chakdaha* | 629 | 599 | 30 | 75 | 75 | 0 | 114 | 107 | 7 | 440 | 417 | 23 |
| Sadarbari* | 687 | 630 | 57 | 144 | 143 | 1 | 125 | 124 | 1 | 418 | 363 | 55 |
| Ward No. 04 | 851 | 803 | 48 | 333 | 321 | 12 | 92 | 90 | 2 | 426 | 392 | 34 |
| Jalalpur (Part)* | 256 | 242 | 14 | 95 | 94 | 1 | 11 | 10 | 1 | 150 | 138 | 12 |
| Uttar Jalalpur | 256 | 242 | 14 | 95 | 94 | 1 | 11 | 10 | 1 | 150 | 138 | 12 |
| Shahjadpur (Part)* | 595 | 561 | 34 | 238 | 227 | 11 | 81 | 80 | 1 | 276 | 254 | 22 |
| Uttar Shahjadpur | 595 | 561 | 34 | 238 | 227 | 11 | 81 | 80 | 1 | 276 | 254 | 22 |
| Ward No. 05 | 1511 | 1369 | 142 | 132 | 129 | 3 | 234 | 220 | 14 | 1145 | 1020 | 125 |
| Adipati (Part)* | 874 | 765 | 109 | 23 | 23 | 0 | 112 | 104 | 8 | 739 | 638 | 101 |
| Uttar Adipait | 874 | 765 | 109 | 23 | 23 | 0 | 112 | 104 | 8 | 739 | 638 | 101 |
| Shahjadpur (Part)* | 637 | 604 | 33 | 109 | 106 | 3 | 122 | 116 | 6 | 406 | 382 | 24 |
| Pashchim Shahjadpur | 637 | 604 | 33 | 109 | 106 | 3 | 122 | 116 | 6 | 406 | 382 | 24 |
| Ward No. 06 | 698 | 640 | 58 | 141 | 137 | 4 | 91 | 83 | 8 | 466 | 420 | 46 |
| Baghadoba (Part)* | 127 | 117 | 10 | 54 | 52 | 2 | 19 | 16 | 3 | 54 | 49 | 5 |
| Purba Uttar Baghadoba | 127 | 117 | 10 | 54 | 52 | 2 | 19 | 16 | 3 | 54 | 49 | 5 |
| Jalalpur (Part)* | 115 | 101 | 14 | 2 | 2 | 0 | 22 | 20 | 2 | 91 | 79 | 12 |
| Dakkhin Jalalpur | 115 | 101 | 14 | 2 | 2 | 0 | 22 | 20 | 2 | 91 | 79 | 12 |
| Phulsenna* | 344 | 317 | 27 | 59 | 57 | 2 | 36 | 34 | 2 | 249 | 226 | 23 |
| Shahjadpur (Part)* | 112 | 105 | 7 | 26 | 26 | 0 | 14 | 13 | 1 | 72 | 66 | 6 |
| Dakkhin Shahjadpur | 112 | 105 | 7 | 26 | 26 | 0 | 14 | 13 | 1 | 72 | 66 | 6 |
| Ward No. 07 | 1094 | 1001 | 93 | 298 | 281 | 17 | 124 | 114 | 10 | 672 | 606 | 66 |
| Adipait (Part)* | 357 | 322 | 35 | 119 | 105 | 14 | 50 | 50 | 0 | 188 | 167 | 21 |
| Dakkhin Adipait | 357 | 322 | 35 | 119 | 105 | 14 | 50 | 50 | 0 | 188 | 167 | 21 |
| Baghadoba (Part)* | 101 | 100 | 1 | 52 | 51 | 1 | 10 | 10 | 0 | 39 | 39 | 0 |

| Administrative Unit, Location and Community | Total | | | Agriculture | | | Industry | | | Service | | |
|---|-------------|-------------|-------------|-------------|-------------|------------|-------------|-------------|------------|-------------|-------------|------------|
| | Total | Male | Female | Total | Male | Female | Total | Male | Female | Total | Male | Female |
| 1 | 2 | 3 | 4 | 5 | 6 | 7 | 8 | 9 | 10 | 11 | 12 | 13 |
| Pashchim Baghdadoba | 101 | 100 | 1 | 52 | 51 | 1 | 10 | 10 | 0 | 39 | 39 | 0 |
| Gobindapur 1st Khanda (Part)* | 139 | 126 | 13 | 16 | 16 | 0 | 22 | 21 | 1 | 101 | 89 | 12 |
| Purba Nagerpara | 139 | 126 | 13 | 16 | 16 | 0 | 22 | 21 | 1 | 101 | 89 | 12 |
| Melandaha (Part)* | 497 | 453 | 44 | 111 | 109 | 2 | 42 | 33 | 9 | 344 | 311 | 33 |
| Baraipara | 333 | 293 | 40 | 61 | 60 | 1 | 32 | 23 | 9 | 240 | 210 | 30 |
| Purba Milikadanga | 164 | 160 | 4 | 50 | 49 | 1 | 10 | 10 | 0 | 104 | 101 | 3 |
| Ward No. 08 | 1294 | 1176 | 118 | 374 | 362 | 12 | 328 | 312 | 16 | 592 | 502 | 90 |
| Basudebpur (Part)* | 51 | 46 | 5 | 17 | 17 | 0 | 11 | 10 | 1 | 23 | 19 | 4 |
| Uttar Basudebpur | 51 | 46 | 5 | 17 | 17 | 0 | 11 | 10 | 1 | 23 | 19 | 4 |
| Deolabari* | 106 | 101 | 5 | 57 | 55 | 2 | 33 | 33 | 0 | 16 | 13 | 3 |
| Gobindapur 1st Khanda (Part)* | 854 | 771 | 83 | 166 | 165 | 1 | 240 | 229 | 11 | 448 | 377 | 71 |
| Debpura | 205 | 190 | 15 | 58 | 58 | 0 | 17 | 17 | 0 | 130 | 115 | 15 |
| Gobindapur | 181 | 173 | 8 | 61 | 60 | 1 | 45 | 45 | 0 | 75 | 68 | 7 |
| Gobindapur Nagerpara | 290 | 255 | 35 | 42 | 42 | 0 | 64 | 63 | 1 | 184 | 150 | 34 |
| Melandaha Bazar | 178 | 153 | 25 | 5 | 5 | 0 | 114 | 104 | 10 | 59 | 44 | 15 |
| Kamdebbari (Part)* | 135 | 126 | 9 | 36 | 36 | 0 | 32 | 30 | 2 | 67 | 60 | 7 |
| Kamdebbari | 135 | 126 | 9 | 36 | 36 | 0 | 32 | 30 | 2 | 67 | 60 | 7 |
| Melandaha (Part)* | 148 | 132 | 16 | 98 | 89 | 9 | 12 | 10 | 2 | 38 | 33 | 5 |
| Pashchim Malikadanga | 148 | 132 | 16 | 98 | 89 | 9 | 12 | 10 | 2 | 38 | 33 | 5 |
| Ward No. 09 | 1201 | 1091 | 110 | 160 | 157 | 3 | 258 | 246 | 12 | 783 | 688 | 95 |
| Gobindapur 1st Khanda (Part)* | 777 | 688 | 89 | 43 | 42 | 1 | 188 | 181 | 7 | 546 | 465 | 81 |
| Gobindapur Nathpara | 86 | 71 | 15 | 1 | 1 | 0 | 27 | 27 | 0 | 58 | 43 | 15 |
| Kazirpara | 566 | 498 | 68 | 30 | 29 | 1 | 144 | 137 | 7 | 392 | 332 | 60 |
| Melandaha Bazar | 125 | 119 | 6 | 12 | 12 | 0 | 17 | 17 | 0 | 96 | 90 | 6 |
| Kamdeb Bari (Part)* | 71 | 65 | 6 | 37 | 37 | 0 | 11 | 9 | 2 | 23 | 19 | 4 |
| Kamdeb Bari | 71 | 65 | 6 | 37 | 37 | 0 | 11 | 9 | 2 | 23 | 19 | 4 |
| Pachurpara* | 353 | 338 | 15 | 80 | 78 | 2 | 59 | 56 | 3 | 214 | 204 | 10 |
| Panchurpara | 353 | 338 | 15 | 80 | 78 | 2 | 59 | 56 | 3 | 214 | 204 | 10 |
| Adra Union | 6236 | 5369 | 867 | 3209 | 2652 | 557 | 1100 | 963 | 137 | 1927 | 1754 | 173 |
| Rural | 6236 | 5369 | 867 | 3209 | 2652 | 557 | 1100 | 963 | 137 | 1927 | 1754 | 173 |
| Urban | 0 | 0 | 0 | 0 | 0 | 0 | 0 | 0 | 0 | 0 | 0 | 0 |
| Adra* | 1184 | 999 | 185 | 654 | 544 | 110 | 211 | 170 | 41 | 319 | 285 | 34 |
| Pashchim Adra | 475 | 410 | 65 | 317 | 270 | 47 | 59 | 57 | 2 | 99 | 83 | 16 |
| Purba Adra | 709 | 589 | 120 | 337 | 274 | 63 | 152 | 113 | 39 | 220 | 202 | 18 |
| Araz Bagdia* | 70 | 62 | 8 | 20 | 18 | 2 | 12 | 11 | 1 | 38 | 33 | 5 |
| Baghadoba (Part)* | 1312 | 1131 | 181 | 635 | 507 | 128 | 340 | 328 | 12 | 337 | 296 | 41 |
| Alairpar | 299 | 269 | 30 | 148 | 125 | 23 | 109 | 108 | 1 | 42 | 36 | 6 |
| Dakkin Baghadoba | 808 | 694 | 114 | 330 | 255 | 75 | 217 | 209 | 8 | 261 | 230 | 31 |
| Namabanda Baghadoba | 205 | 168 | 37 | 157 | 127 | 30 | 14 | 11 | 3 | 34 | 30 | 4 |
| Baluata* | 213 | 192 | 21 | 109 | 96 | 13 | 30 | 30 | 0 | 74 | 66 | 8 |
| Changdaria* | 173 | 150 | 23 | 76 | 66 | 10 | 29 | 24 | 5 | 68 | 60 | 8 |
| Dosra Baluata* | 64 | 55 | 9 | 24 | 18 | 6 | 2 | 2 | 0 | 38 | 35 | 3 |
| Girda* | 133 | 113 | 20 | 111 | 98 | 13 | 9 | 4 | 5 | 13 | 11 | 2 |
| Gojamanika* | 354 | 312 | 42 | 232 | 193 | 39 | 7 | 7 | 0 | 115 | 112 | 3 |
| Gojamanika (Part) | 354 | 312 | 42 | 232 | 193 | 39 | 7 | 7 | 0 | 115 | 112 | 3 |
| Melandaha (Part)* | 415 | 355 | 60 | 226 | 187 | 39 | 47 | 41 | 6 | 142 | 127 | 15 |
| Melandaha | 415 | 355 | 60 | 226 | 187 | 39 | 47 | 41 | 6 | 142 | 127 | 15 |
| Melandaha Naoghata* | 284 | 240 | 44 | 195 | 163 | 32 | 33 | 25 | 8 | 56 | 52 | 4 |
| Tegharia* | 217 | 203 | 14 | 163 | 156 | 7 | 20 | 20 | 0 | 34 | 27 | 7 |
| Thuri* | 1817 | 1557 | 260 | 764 | 606 | 158 | 360 | 301 | 59 | 693 | 650 | 43 |
| Kuabaid | 222 | 199 | 23 | 93 | 80 | 13 | 28 | 22 | 6 | 101 | 97 | 4 |
| Kuchiamara | 190 | 164 | 26 | 82 | 68 | 14 | 27 | 22 | 5 | 81 | 74 | 7 |
| Pashchim Thuri | 294 | 254 | 40 | 108 | 76 | 32 | 47 | 46 | 1 | 139 | 132 | 7 |
| Purba Thuri | 281 | 244 | 37 | 112 | 94 | 18 | 64 | 56 | 8 | 105 | 94 | 11 |
| Tankipara | 707 | 590 | 117 | 291 | 226 | 65 | 185 | 147 | 38 | 231 | 217 | 14 |
| Zogalganj | 123 | 106 | 17 | 78 | 62 | 16 | 9 | 8 | 1 | 36 | 36 | 0 |
| Char Banipakuria Union | 9321 | 8106 | 1215 | 5181 | 4237 | 944 | 1139 | 1091 | 48 | 3001 | 2778 | 223 |
| Rural | 9321 | 8106 | 1215 | 5181 | 4237 | 944 | 1139 | 1091 | 48 | 3001 | 2778 | 223 |
| Urban | 0 | 0 | 0 | 0 | 0 | 0 | 0 | 0 | 0 | 0 | 0 | 0 |
| Atabari* | 224 | 189 | 35 | 133 | 107 | 26 | 51 | 48 | 3 | 40 | 34 | 6 |
| Bakai* | 445 | 403 | 42 | 296 | 264 | 32 | 39 | 36 | 3 | 110 | 103 | 7 |
| Bhabanipur* | 66 | 59 | 7 | 27 | 21 | 6 | 7 | 7 | 0 | 32 | 31 | 1 |
| Bhabki* | 1237 | 1098 | 139 | 662 | 564 | 98 | 158 | 156 | 2 | 417 | 378 | 39 |

| Administrative Unit, Location and Community | Total | | | Agriculture | | | Industry | | | Service | | |
|---|-------------|-------------|-------------|-------------|-------------|------------|-------------|-------------|------------|-------------|-------------|------------|
| | Total | Male | Female | Total | Male | Female | Total | Male | Female | Total | Male | Female |
| 1 | 2 | 3 | 4 | 5 | 6 | 7 | 8 | 9 | 10 | 11 | 12 | 13 |
| Bhangunidanga* | 209 | 188 | 21 | 113 | 96 | 17 | 23 | 23 | 0 | 73 | 69 | 4 |
| Char Banipakuria* | 3109 | 2704 | 405 | 1786 | 1454 | 332 | 420 | 403 | 17 | 903 | 847 | 56 |
| Betmari | 827 | 755 | 72 | 432 | 375 | 57 | 165 | 161 | 4 | 230 | 219 | 11 |
| Char Palisha Madhyapara | 835 | 687 | 148 | 530 | 400 | 130 | 169 | 165 | 4 | 136 | 122 | 14 |
| Char Palisha Purbapara | 703 | 616 | 87 | 402 | 336 | 66 | 29 | 28 | 1 | 272 | 252 | 20 |
| Char Palisha Uttarpara | 744 | 646 | 98 | 422 | 343 | 79 | 57 | 49 | 8 | 265 | 254 | 11 |
| Char Chandra (Part)* | 915 | 814 | 101 | 681 | 594 | 87 | 44 | 41 | 3 | 190 | 179 | 11 |
| Madhyerchar | 915 | 814 | 101 | 681 | 594 | 87 | 44 | 41 | 3 | 190 | 179 | 11 |
| Harinapai* | 354 | 306 | 48 | 176 | 140 | 36 | 54 | 52 | 2 | 124 | 114 | 10 |
| Mahiramkul* | 585 | 482 | 103 | 247 | 158 | 89 | 112 | 110 | 2 | 226 | 214 | 12 |
| Randhunigachha* | 264 | 231 | 33 | 186 | 160 | 26 | 42 | 39 | 3 | 36 | 32 | 4 |
| Rayerbakai* | 593 | 514 | 79 | 321 | 269 | 52 | 60 | 56 | 4 | 212 | 189 | 23 |
| Shihata* | 874 | 719 | 155 | 383 | 271 | 112 | 89 | 83 | 6 | 402 | 365 | 37 |
| Shihuni* | 446 | 399 | 47 | 170 | 139 | 31 | 40 | 37 | 3 | 236 | 223 | 13 |
| Durmut Union | 7365 | 6288 | 1077 | 3616 | 2882 | 734 | 1312 | 1151 | 161 | 2437 | 2255 | 182 |
| Rural | 7107 | 6070 | 1037 | 3497 | 2778 | 719 | 1257 | 1116 | 141 | 2353 | 2176 | 177 |
| Urban | 258 | 218 | 40 | 119 | 104 | 15 | 55 | 35 | 20 | 84 | 79 | 5 |
| Ambaria* | 710 | 617 | 93 | 301 | 246 | 55 | 107 | 97 | 10 | 302 | 274 | 28 |
| Baherchar* | 258 | 218 | 40 | 119 | 104 | 15 | 55 | 35 | 20 | 84 | 79 | 5 |
| Char Pangshi* | 177 | 162 | 15 | 76 | 69 | 7 | 24 | 18 | 6 | 77 | 75 | 2 |
| Digar Kalabadha (1st Khanda)* | 89 | 75 | 14 | 13 | 11 | 2 | 7 | 6 | 1 | 69 | 58 | 11 |
| Digar Kalabadha (1st Part) | 89 | 75 | 14 | 13 | 11 | 2 | 7 | 6 | 1 | 69 | 58 | 11 |
| Durmut* | 1116 | 960 | 156 | 472 | 379 | 93 | 254 | 233 | 21 | 390 | 348 | 42 |
| Gokulerpara* | 89 | 75 | 14 | 15 | 5 | 10 | 10 | 6 | 4 | 64 | 64 | 0 |
| Hamla* | 484 | 351 | 133 | 306 | 177 | 129 | 47 | 45 | 2 | 131 | 129 | 2 |
| Hatija* | 838 | 753 | 85 | 511 | 443 | 68 | 171 | 164 | 7 | 156 | 146 | 10 |
| Bir Hatija | 490 | 435 | 55 | 265 | 221 | 44 | 113 | 109 | 4 | 112 | 105 | 7 |
| Char Hatija | 348 | 318 | 30 | 246 | 222 | 24 | 58 | 55 | 3 | 44 | 41 | 3 |
| Jangalia* | 415 | 355 | 60 | 174 | 131 | 43 | 5 | 4 | 1 | 236 | 220 | 16 |
| Kalabadha* | 326 | 278 | 48 | 172 | 146 | 26 | 41 | 35 | 6 | 113 | 97 | 16 |
| Khudiarkanda* | 560 | 458 | 102 | 271 | 225 | 46 | 188 | 139 | 49 | 101 | 94 | 7 |
| Khudiakanda | 560 | 458 | 102 | 271 | 225 | 46 | 188 | 139 | 49 | 101 | 94 | 7 |
| Ruknai* | 848 | 729 | 119 | 461 | 380 | 81 | 175 | 152 | 23 | 212 | 197 | 15 |
| Sindura Fasal* | 178 | 139 | 39 | 113 | 79 | 34 | 45 | 41 | 4 | 20 | 19 | 1 |
| Sitanirband* | 179 | 155 | 24 | 96 | 77 | 19 | 29 | 26 | 3 | 54 | 52 | 2 |
| Sultankhali* | 377 | 337 | 40 | 139 | 110 | 29 | 56 | 56 | 0 | 182 | 171 | 11 |
| Surulia* | 721 | 626 | 95 | 377 | 300 | 77 | 98 | 94 | 4 | 246 | 232 | 14 |
| Fulkocho Union | 2961 | 2471 | 490 | 1758 | 1439 | 319 | 272 | 253 | 19 | 931 | 779 | 152 |
| Rural | 2961 | 2471 | 490 | 1758 | 1439 | 319 | 272 | 253 | 19 | 931 | 779 | 152 |
| Urban | 0 | 0 | 0 | 0 | 0 | 0 | 0 | 0 | 0 | 0 | 0 | 0 |
| Char Adiarpara* | 182 | 165 | 17 | 73 | 57 | 16 | 0 | 0 | 0 | 109 | 108 | 1 |
| Jatir Para | 182 | 165 | 17 | 73 | 57 | 16 | 0 | 0 | 0 | 109 | 108 | 1 |
| Fulkocho* | 911 | 778 | 133 | 605 | 505 | 100 | 73 | 71 | 2 | 233 | 202 | 31 |
| Deberchhara | 131 | 114 | 17 | 79 | 69 | 10 | 23 | 23 | 0 | 29 | 22 | 7 |
| Fulkocho | 631 | 555 | 76 | 426 | 371 | 55 | 31 | 30 | 1 | 174 | 154 | 20 |
| Kamalabari | 149 | 109 | 40 | 100 | 65 | 35 | 19 | 18 | 1 | 30 | 26 | 4 |
| Konamalancha (Part)* | 355 | 290 | 65 | 131 | 74 | 57 | 26 | 23 | 3 | 198 | 193 | 5 |
| Paharipatal* | 24 | 24 | 0 | 19 | 19 | 0 | 2 | 2 | 0 | 3 | 3 | 0 |
| Rajapur* | 260 | 151 | 109 | 111 | 95 | 16 | 43 | 39 | 4 | 106 | 17 | 89 |
| Rekhirpara* | 503 | 431 | 72 | 367 | 307 | 60 | 52 | 50 | 2 | 84 | 74 | 10 |
| Telipara* | 726 | 632 | 94 | 452 | 382 | 70 | 76 | 68 | 8 | 198 | 182 | 16 |
| Ghosherpara Union | 9185 | 7966 | 1219 | 5664 | 4721 | 943 | 768 | 701 | 67 | 2753 | 2544 | 209 |
| Rural | 9185 | 7966 | 1219 | 5664 | 4721 | 943 | 768 | 701 | 67 | 2753 | 2544 | 209 |
| Urban | 0 | 0 | 0 | 0 | 0 | 0 | 0 | 0 | 0 | 0 | 0 | 0 |
| Amirti* | 851 | 758 | 93 | 445 | 383 | 62 | 119 | 109 | 10 | 287 | 266 | 21 |
| Bade Palashtala* | 121 | 105 | 16 | 54 | 43 | 11 | 1 | 1 | 0 | 66 | 61 | 5 |
| Bagbari* | 1241 | 1080 | 161 | 810 | 695 | 115 | 111 | 99 | 12 | 320 | 286 | 34 |
| Bagbari | 86 | 80 | 6 | 57 | 53 | 4 | 2 | 1 | 1 | 27 | 26 | 1 |
| Char Bagbari | 141 | 110 | 31 | 108 | 84 | 24 | 5 | 4 | 1 | 28 | 22 | 6 |
| Dakkhin Bagbari | 209 | 186 | 23 | 154 | 135 | 19 | 30 | 29 | 1 | 25 | 22 | 3 |
| Maishkail | 404 | 359 | 45 | 220 | 197 | 23 | 61 | 52 | 9 | 123 | 110 | 13 |
| Taraf Ray | 195 | 166 | 29 | 124 | 102 | 22 | 7 | 7 | 0 | 64 | 57 | 7 |
| Top Bagbari | 206 | 179 | 27 | 147 | 124 | 23 | 6 | 6 | 0 | 53 | 49 | 4 |

| Administrative Unit, Location and Community | Total | | | Agriculture | | | Industry | | | Service | | |
|---|-------------|-------------|-------------|-------------|-------------|------------|------------|------------|-----------|-------------|-------------|------------|
| | Total | Male | Female | Total | Male | Female | Total | Male | Female | Total | Male | Female |
| 1 | 2 | 3 | 4 | 5 | 6 | 7 | 8 | 9 | 10 | 11 | 12 | 13 |
| Banda Kandarpara* | 158 | 142 | 16 | 127 | 114 | 13 | 14 | 12 | 2 | 17 | 16 | 1 |
| Bangshi Beltail* | 628 | 551 | 77 | 233 | 173 | 60 | 47 | 45 | 2 | 348 | 333 | 15 |
| Bir Bangshi | 211 | 187 | 24 | 92 | 74 | 18 | 9 | 8 | 1 | 110 | 105 | 5 |
| Char Bangshi | 417 | 364 | 53 | 141 | 99 | 42 | 38 | 37 | 1 | 238 | 228 | 10 |
| Beltail Khayerpara* | 379 | 348 | 31 | 276 | 253 | 23 | 51 | 48 | 3 | 52 | 47 | 5 |
| Charalkandi* | 346 | 293 | 53 | 190 | 160 | 30 | 50 | 34 | 16 | 106 | 99 | 7 |
| Chhabilapur* | 1405 | 1243 | 162 | 905 | 777 | 128 | 102 | 99 | 3 | 398 | 367 | 31 |
| Akandapara | 184 | 156 | 28 | 99 | 80 | 19 | 8 | 8 | 0 | 77 | 68 | 9 |
| Dakkhin Chhabilapur | 169 | 150 | 19 | 111 | 96 | 15 | 10 | 9 | 1 | 48 | 45 | 3 |
| Pashchim Chhabilapur | 188 | 167 | 21 | 136 | 119 | 17 | 4 | 4 | 0 | 48 | 44 | 4 |
| Purba Chhabilapur | 686 | 614 | 72 | 455 | 396 | 59 | 77 | 75 | 2 | 154 | 143 | 11 |
| Uttar Chhabilapur | 178 | 156 | 22 | 104 | 86 | 18 | 3 | 3 | 0 | 71 | 67 | 4 |
| Ghosherpara* | 1632 | 1401 | 231 | 1221 | 1031 | 190 | 160 | 144 | 16 | 251 | 226 | 25 |
| Bir Ghosherpara | 711 | 601 | 110 | 553 | 452 | 101 | 37 | 37 | 0 | 121 | 112 | 9 |
| Char Ghosherpara | 921 | 800 | 121 | 668 | 579 | 89 | 123 | 107 | 16 | 130 | 114 | 16 |
| Kahetpara* | 231 | 195 | 36 | 159 | 130 | 29 | 19 | 18 | 1 | 53 | 47 | 6 |
| Nagerpara* | 183 | 167 | 16 | 118 | 103 | 15 | 2 | 2 | 0 | 63 | 62 | 1 |
| Pathanpara* | 778 | 657 | 121 | 342 | 270 | 72 | 65 | 63 | 2 | 371 | 324 | 47 |
| Saguna* | 1232 | 1026 | 206 | 784 | 589 | 195 | 27 | 27 | 0 | 421 | 410 | 11 |
| Bir Saguna | 380 | 297 | 83 | 314 | 232 | 82 | 1 | 1 | 0 | 65 | 64 | 1 |
| Char Saguna | 852 | 729 | 123 | 470 | 357 | 113 | 26 | 26 | 0 | 356 | 346 | 10 |
| Jhawgara Union | 8240 | 7004 | 1236 | 5724 | 4749 | 975 | 833 | 791 | 42 | 1683 | 1464 | 219 |
| Rural | 8240 | 7004 | 1236 | 5724 | 4749 | 975 | 833 | 791 | 42 | 1683 | 1464 | 219 |
| Urban | 0 | 0 | 0 | 0 | 0 | 0 | 0 | 0 | 0 | 0 | 0 | 0 |
| Bhatrabari* | 44 | 38 | 6 | 23 | 20 | 3 | 9 | 7 | 2 | 12 | 11 | 1 |
| Chanderbanda* | 173 | 153 | 20 | 169 | 150 | 19 | 1 | 1 | 0 | 3 | 2 | 1 |
| Dularbari* | 29 | 27 | 2 | 12 | 10 | 2 | 0 | 0 | 0 | 17 | 17 | 0 |
| Gutia* | 37 | 30 | 7 | 19 | 13 | 6 | 1 | 1 | 0 | 17 | 16 | 1 |
| Indrabari* | 738 | 644 | 94 | 442 | 373 | 69 | 63 | 62 | 1 | 233 | 209 | 24 |
| Pashchimpara | 441 | 378 | 63 | 242 | 200 | 42 | 52 | 51 | 1 | 147 | 127 | 20 |
| Purbapara | 297 | 266 | 31 | 200 | 173 | 27 | 11 | 11 | 0 | 86 | 82 | 4 |
| Jhawgara* | 1729 | 1484 | 245 | 1090 | 917 | 173 | 161 | 148 | 13 | 478 | 419 | 59 |
| Daherpara | 466 | 387 | 79 | 180 | 147 | 33 | 46 | 39 | 7 | 240 | 201 | 39 |
| Dakkhin Jhawgara | 494 | 429 | 65 | 377 | 328 | 49 | 39 | 36 | 3 | 78 | 65 | 13 |
| Pashchim Jhawgara | 356 | 311 | 45 | 259 | 219 | 40 | 45 | 43 | 2 | 52 | 49 | 3 |
| Purba Jhawgara | 413 | 357 | 56 | 274 | 223 | 51 | 31 | 30 | 1 | 108 | 104 | 4 |
| Kapashatia* | 1012 | 869 | 143 | 728 | 593 | 135 | 174 | 173 | 1 | 110 | 103 | 7 |
| Manki* | 536 | 482 | 54 | 364 | 325 | 39 | 38 | 34 | 4 | 134 | 123 | 11 |
| Pairbari* | 417 | 351 | 66 | 304 | 252 | 52 | 29 | 28 | 1 | 84 | 71 | 13 |
| Natun Pairbari | 137 | 118 | 19 | 133 | 116 | 17 | 0 | 0 | 0 | 4 | 2 | 2 |
| Pairbari | 280 | 233 | 47 | 171 | 136 | 35 | 29 | 28 | 1 | 80 | 69 | 11 |
| Rehai Palashtala* | 519 | 454 | 65 | 289 | 248 | 41 | 104 | 98 | 6 | 126 | 108 | 18 |
| Ruhili* | 787 | 565 | 222 | 632 | 427 | 205 | 63 | 59 | 4 | 92 | 79 | 13 |
| Sheikhsadi* | 1385 | 1174 | 211 | 1040 | 883 | 157 | 92 | 89 | 3 | 253 | 202 | 51 |
| Sheikhsadi | 830 | 679 | 151 | 606 | 504 | 102 | 40 | 39 | 1 | 184 | 136 | 48 |
| Sheikhsadi Natunpara | 369 | 322 | 47 | 287 | 245 | 42 | 31 | 29 | 2 | 51 | 48 | 3 |
| Tupkarchar | 186 | 173 | 13 | 147 | 134 | 13 | 21 | 21 | 0 | 18 | 18 | 0 |
| Tagarchar* | 834 | 733 | 101 | 612 | 538 | 74 | 98 | 91 | 7 | 124 | 104 | 20 |
| Kulia Union | 6843 | 5741 | 1102 | 4669 | 3724 | 945 | 602 | 579 | 23 | 1572 | 1438 | 134 |
| Rural | 6008 | 5002 | 1006 | 4271 | 3385 | 886 | 506 | 491 | 15 | 1231 | 1126 | 105 |
| Urban | 835 | 739 | 96 | 398 | 339 | 59 | 96 | 88 | 8 | 341 | 312 | 29 |
| Ballabhpur* | 238 | 200 | 38 | 223 | 186 | 37 | 9 | 8 | 1 | 6 | 6 | 0 |
| Bhaluka* | 515 | 453 | 62 | 338 | 287 | 51 | 38 | 38 | 0 | 139 | 128 | 11 |
| Chinitola* | 604 | 517 | 87 | 440 | 381 | 59 | 43 | 42 | 1 | 121 | 94 | 27 |
| Chinitola | 461 | 385 | 76 | 369 | 319 | 50 | 19 | 19 | 0 | 73 | 47 | 26 |
| Pirgachha | 143 | 132 | 11 | 71 | 62 | 9 | 24 | 23 | 1 | 48 | 47 | 1 |
| Daudkura* | 86 | 74 | 12 | 41 | 31 | 10 | 13 | 13 | 0 | 32 | 30 | 2 |
| Dephlapara* | 135 | 122 | 13 | 52 | 43 | 9 | 37 | 37 | 0 | 46 | 42 | 4 |
| Kangal Kursha* | 545 | 428 | 117 | 297 | 202 | 95 | 47 | 47 | 0 | 201 | 179 | 22 |
| Dhalir Bhita | 158 | 98 | 60 | 134 | 79 | 55 | 0 | 0 | 0 | 24 | 19 | 5 |
| Kangal Kursha | 387 | 330 | 57 | 163 | 123 | 40 | 47 | 47 | 0 | 177 | 160 | 17 |
| Kulia* | 975 | 840 | 135 | 696 | 577 | 119 | 139 | 133 | 6 | 140 | 130 | 10 |
| Pacha Bahala* | 906 | 789 | 117 | 644 | 542 | 102 | 98 | 94 | 4 | 164 | 153 | 11 |

| Administrative Unit, Location and Community | Total | | | Agriculture | | | Industry | | | Service | | |
|---|--------------|-------------|-------------|-------------|-------------|-------------|-------------|-------------|-----------|-------------|-------------|------------|
| | Total | Male | Female | Total | Male | Female | Total | Male | Female | Total | Male | Female |
| 1 | 2 | 3 | 4 | 5 | 6 | 7 | 8 | 9 | 10 | 11 | 12 | 13 |
| Pacha Bahala | 761 | 681 | 80 | 526 | 458 | 68 | 87 | 84 | 3 | 148 | 139 | 9 |
| Puglipara | 145 | 108 | 37 | 118 | 84 | 34 | 11 | 10 | 1 | 16 | 14 | 2 |
| Sadipaiti* | 786 | 675 | 111 | 556 | 455 | 101 | 34 | 33 | 1 | 196 | 187 | 9 |
| Sadipati (Part-1) | 786 | 675 | 111 | 556 | 455 | 101 | 34 | 33 | 1 | 196 | 187 | 9 |
| Sadipati (2nd Portion)* | 242 | 186 | 56 | 185 | 131 | 54 | 6 | 6 | 0 | 51 | 49 | 2 |
| Sadipati (2nd Part) | 242 | 186 | 56 | 185 | 131 | 54 | 6 | 6 | 0 | 51 | 49 | 2 |
| Tanki* | 835 | 739 | 96 | 398 | 339 | 59 | 96 | 88 | 8 | 341 | 312 | 29 |
| Daudpur | 158 | 145 | 13 | 96 | 85 | 11 | 20 | 19 | 1 | 42 | 41 | 1 |
| Nayapara | 107 | 100 | 7 | 61 | 55 | 6 | 22 | 22 | 0 | 24 | 23 | 1 |
| Paragali | 110 | 99 | 11 | 27 | 24 | 3 | 0 | 0 | 0 | 83 | 75 | 8 |
| Ramarpara | 125 | 113 | 12 | 77 | 67 | 10 | 2 | 2 | 0 | 46 | 44 | 2 |
| Tanaki | 335 | 282 | 53 | 137 | 108 | 29 | 52 | 45 | 7 | 146 | 129 | 17 |
| Tarakandi* | 476 | 363 | 113 | 418 | 312 | 106 | 14 | 12 | 2 | 44 | 39 | 5 |
| Tegharia* | 500 | 355 | 145 | 381 | 238 | 143 | 28 | 28 | 0 | 91 | 89 | 2 |
| Mahmudpur Union | 11734 | 9818 | 1916 | 8013 | 6383 | 1630 | 1298 | 1225 | 73 | 2423 | 2210 | 213 |
| Rural | 11734 | 9818 | 1916 | 8013 | 6383 | 1630 | 1298 | 1225 | 73 | 2423 | 2210 | 213 |
| Urban | 0 | 0 | 0 | 0 | 0 | 0 | 0 | 0 | 0 | 0 | 0 | 0 |
| Banda Elangi* | 200 | 179 | 21 | 173 | 152 | 21 | 2 | 2 | 0 | 25 | 25 | 0 |
| Banda Elengi | 200 | 179 | 21 | 173 | 152 | 21 | 2 | 2 | 0 | 25 | 25 | 0 |
| Baniabari* | 1011 | 880 | 131 | 725 | 615 | 110 | 136 | 128 | 8 | 150 | 137 | 13 |
| Imampur* | 456 | 402 | 54 | 200 | 161 | 39 | 91 | 85 | 6 | 165 | 156 | 9 |
| Khabuli* | 488 | 422 | 66 | 358 | 311 | 47 | 13 | 11 | 2 | 117 | 100 | 17 |
| Khasimara* | 1190 | 1038 | 152 | 869 | 742 | 127 | 115 | 112 | 3 | 206 | 184 | 22 |
| Khasimara | 616 | 564 | 52 | 481 | 437 | 44 | 53 | 53 | 0 | 82 | 74 | 8 |
| Purarchar | 281 | 208 | 73 | 210 | 146 | 64 | 18 | 16 | 2 | 53 | 46 | 7 |
| Putiagara | 293 | 266 | 27 | 178 | 159 | 19 | 44 | 43 | 1 | 71 | 64 | 7 |
| Mahmudpur* | 5306 | 4552 | 754 | 3494 | 2846 | 648 | 681 | 657 | 24 | 1131 | 1049 | 82 |
| Abaria | 538 | 461 | 77 | 250 | 187 | 63 | 97 | 93 | 4 | 191 | 181 | 10 |
| Banabandha | 192 | 168 | 24 | 111 | 90 | 21 | 3 | 3 | 0 | 78 | 75 | 3 |
| Char Mahmudpur | 1312 | 1147 | 165 | 931 | 778 | 153 | 151 | 149 | 2 | 230 | 220 | 10 |
| Gobindi | 872 | 682 | 190 | 620 | 456 | 164 | 82 | 79 | 3 | 170 | 147 | 23 |
| Kezaikata | 1311 | 1171 | 140 | 1025 | 910 | 115 | 137 | 128 | 9 | 149 | 133 | 16 |
| Mahmudpur | 636 | 544 | 92 | 280 | 208 | 72 | 182 | 176 | 6 | 174 | 160 | 14 |
| Nalsia | 445 | 379 | 66 | 277 | 217 | 60 | 29 | 29 | 0 | 139 | 133 | 6 |
| Nanglapara Baga* | 140 | 127 | 13 | 124 | 115 | 9 | 5 | 5 | 0 | 11 | 7 | 4 |
| Payla* | 2943 | 2218 | 725 | 2070 | 1441 | 629 | 255 | 225 | 30 | 618 | 552 | 66 |
| Ag Payla | 1080 | 812 | 268 | 779 | 547 | 232 | 59 | 54 | 5 | 242 | 211 | 31 |
| Charaldar | 500 | 347 | 153 | 395 | 275 | 120 | 52 | 38 | 14 | 53 | 34 | 19 |
| Pachh Payla | 1126 | 858 | 268 | 691 | 449 | 242 | 128 | 118 | 10 | 307 | 291 | 16 |
| Roknaipara | 237 | 201 | 36 | 205 | 170 | 35 | 16 | 15 | 1 | 16 | 16 | 0 |
| Nangla Union | 7389 | 6389 | 1000 | 4424 | 3662 | 762 | 629 | 568 | 61 | 2336 | 2159 | 177 |
| Rural | 7389 | 6389 | 1000 | 4424 | 3662 | 762 | 629 | 568 | 61 | 2336 | 2159 | 177 |
| Urban | 0 | 0 | 0 | 0 | 0 | 0 | 0 | 0 | 0 | 0 | 0 | 0 |
| Banda Rouha* | 781 | 695 | 86 | 566 | 494 | 72 | 89 | 82 | 7 | 126 | 119 | 7 |
| Basudebpur (Part)* | 1237 | 1076 | 161 | 563 | 460 | 103 | 73 | 57 | 16 | 601 | 559 | 42 |
| Basudebpur | 424 | 377 | 47 | 164 | 135 | 29 | 37 | 29 | 8 | 223 | 213 | 10 |
| Kaurabaid | 336 | 285 | 51 | 141 | 110 | 31 | 11 | 8 | 3 | 184 | 167 | 17 |
| Rupsihata | 477 | 414 | 63 | 258 | 215 | 43 | 25 | 20 | 5 | 194 | 179 | 15 |
| Bayradanga* | 442 | 390 | 52 | 261 | 224 | 37 | 35 | 26 | 9 | 146 | 140 | 6 |
| Deulabari* | 1052 | 890 | 162 | 527 | 410 | 117 | 111 | 99 | 12 | 414 | 381 | 33 |
| Deulabari | 524 | 455 | 69 | 212 | 167 | 45 | 52 | 46 | 6 | 260 | 242 | 18 |
| Pramanikpara | 230 | 194 | 36 | 124 | 101 | 23 | 23 | 17 | 6 | 83 | 76 | 7 |
| Sardarpara | 298 | 241 | 57 | 191 | 142 | 49 | 36 | 36 | 0 | 71 | 63 | 8 |
| Gobindapur 2nd Khanda* | 1628 | 1438 | 190 | 959 | 824 | 135 | 150 | 141 | 9 | 519 | 473 | 46 |
| Bagurpara | 456 | 398 | 58 | 252 | 213 | 39 | 1 | 1 | 0 | 203 | 184 | 19 |
| Charaldar | 441 | 387 | 54 | 281 | 239 | 42 | 76 | 72 | 4 | 84 | 76 | 8 |
| Gobindapur | 460 | 408 | 52 | 232 | 199 | 33 | 40 | 36 | 4 | 188 | 173 | 15 |
| Majhband Nangla | 271 | 245 | 26 | 194 | 173 | 21 | 33 | 32 | 1 | 44 | 40 | 4 |
| Gobindapur 3rd Khanda* | 415 | 341 | 74 | 271 | 215 | 56 | 39 | 38 | 1 | 105 | 88 | 17 |
| Gobindapur | 87 | 73 | 14 | 63 | 51 | 12 | 8 | 8 | 0 | 16 | 14 | 2 |
| Kachhmir Tair | 56 | 49 | 7 | 44 | 37 | 7 | 2 | 2 | 0 | 10 | 10 | 0 |
| Natarkura | 272 | 219 | 53 | 164 | 127 | 37 | 29 | 28 | 1 | 79 | 64 | 15 |
| Haripur* | 744 | 627 | 117 | 494 | 394 | 100 | 82 | 76 | 6 | 168 | 157 | 11 |

| Administrative Unit, Location and Community | Total | | | Agriculture | | | Industry | | | Service | | |
|---|--------------|--------------|--------------|--------------|--------------|-------------|--------------|--------------|------------|--------------|--------------|-------------|
| | Total | Male | Female | Total | Male | Female | Total | Male | Female | Total | Male | Female |
| 1 | 2 | 3 | 4 | 5 | 6 | 7 | 8 | 9 | 10 | 11 | 12 | 13 |
| Haripur | 341 | 289 | 52 | 222 | 175 | 47 | 31 | 31 | 0 | 88 | 83 | 5 |
| Haripur Bhatipara | 116 | 101 | 15 | 61 | 49 | 12 | 16 | 15 | 1 | 39 | 37 | 2 |
| Pathalia | 287 | 237 | 50 | 211 | 170 | 41 | 35 | 30 | 5 | 41 | 37 | 4 |
| Nangla* | 1090 | 932 | 158 | 783 | 641 | 142 | 50 | 49 | 1 | 257 | 242 | 15 |
| Munshi Nangla | 703 | 610 | 93 | 529 | 449 | 80 | 21 | 21 | 0 | 153 | 140 | 13 |
| Nalkuri | 275 | 220 | 55 | 145 | 92 | 53 | 28 | 27 | 1 | 102 | 101 | 1 |
| Naya Para | 112 | 102 | 10 | 109 | 100 | 9 | 1 | 1 | 0 | 2 | 1 | 1 |
| Nayanagar Union | 6777 | 5850 | 927 | 3967 | 3250 | 717 | 750 | 722 | 28 | 2060 | 1878 | 182 |
| Rural | 6777 | 5850 | 927 | 3967 | 3250 | 717 | 750 | 722 | 28 | 2060 | 1878 | 182 |
| Urban | 0 | 0 | 0 | 0 | 0 | 0 | 0 | 0 | 0 | 0 | 0 | 0 |
| Alokdia 1st Khanda* | 115 | 104 | 11 | 49 | 44 | 5 | 15 | 11 | 4 | 51 | 49 | 2 |
| Alokdia (Part-1) | 115 | 104 | 11 | 49 | 44 | 5 | 15 | 11 | 4 | 51 | 49 | 2 |
| Alokdia 2nd Khanda* | 107 | 99 | 8 | 56 | 51 | 5 | 41 | 40 | 1 | 10 | 8 | 2 |
| Alokdia (Part-2) | 107 | 99 | 8 | 56 | 51 | 5 | 41 | 40 | 1 | 10 | 8 | 2 |
| Bajaraddipara* | 288 | 242 | 46 | 126 | 96 | 30 | 39 | 39 | 0 | 123 | 107 | 16 |
| Bajarddipara | 288 | 242 | 46 | 126 | 96 | 30 | 39 | 39 | 0 | 123 | 107 | 16 |
| Banipakuria* | 128 | 116 | 12 | 80 | 72 | 8 | 14 | 14 | 0 | 34 | 30 | 4 |
| Burunga* | 570 | 495 | 75 | 364 | 299 | 65 | 61 | 60 | 1 | 145 | 136 | 9 |
| Chhinna* | 60 | 55 | 5 | 44 | 39 | 5 | 1 | 1 | 0 | 15 | 15 | 0 |
| Dagi* | 509 | 447 | 62 | 281 | 234 | 47 | 57 | 51 | 6 | 171 | 162 | 9 |
| Hat Gobindaganj* | 6 | 6 | 0 | 2 | 2 | 0 | 4 | 4 | 0 | 0 | 0 | 0 |
| Jalalpur (Part)* | 389 | 342 | 47 | 180 | 149 | 31 | 16 | 16 | 0 | 193 | 177 | 16 |
| Jalalpur | 389 | 342 | 47 | 180 | 149 | 31 | 16 | 16 | 0 | 193 | 177 | 16 |
| Kacharir Chhara* | 18 | 15 | 3 | 3 | 0 | 3 | 6 | 6 | 0 | 9 | 9 | 0 |
| Kamarerchar* | 833 | 736 | 97 | 662 | 575 | 87 | 42 | 41 | 1 | 129 | 120 | 9 |
| Kamarerchar (5 No Char) | 833 | 736 | 97 | 662 | 575 | 87 | 42 | 41 | 1 | 129 | 120 | 9 |
| Lakkipur* | 107 | 92 | 15 | 21 | 14 | 7 | 22 | 20 | 2 | 64 | 58 | 6 |
| Malancha* | 1244 | 995 | 249 | 729 | 554 | 175 | 108 | 101 | 7 | 407 | 340 | 67 |
| Mamabhagina* | 117 | 103 | 14 | 59 | 50 | 9 | 24 | 22 | 2 | 34 | 31 | 3 |
| Megharbari* | 984 | 847 | 137 | 587 | 466 | 121 | 126 | 126 | 0 | 271 | 255 | 16 |
| Sadhupur* | 1078 | 974 | 104 | 640 | 549 | 91 | 151 | 147 | 4 | 287 | 278 | 9 |
| Udnapara (2nd Khanda)* | 32 | 26 | 6 | 22 | 17 | 5 | 1 | 1 | 0 | 9 | 8 | 1 |
| Udnapara(Part-2) | 32 | 26 | 6 | 22 | 17 | 5 | 1 | 1 | 0 | 9 | 8 | 1 |
| Udnapara (1st Khanda)* | 140 | 111 | 29 | 52 | 32 | 20 | 14 | 14 | 0 | 74 | 65 | 9 |
| Udnapara (Part-1) | 140 | 111 | 29 | 52 | 32 | 20 | 14 | 14 | 0 | 74 | 65 | 9 |
| Ukhra* | 52 | 45 | 7 | 10 | 7 | 3 | 8 | 8 | 0 | 34 | 30 | 4 |
| Shyampur Union | 4631 | 4080 | 551 | 3245 | 2795 | 450 | 303 | 279 | 24 | 1083 | 1006 | 77 |
| Rural | 4631 | 4080 | 551 | 3245 | 2795 | 450 | 303 | 279 | 24 | 1083 | 1006 | 77 |
| Urban | 0 | 0 | 0 | 0 | 0 | 0 | 0 | 0 | 0 | 0 | 0 | 0 |
| Goalinirchar* | 4427 | 3907 | 520 | 3130 | 2704 | 426 | 275 | 251 | 24 | 1022 | 952 | 70 |
| Amdanga (Part) | 258 | 212 | 46 | 174 | 139 | 35 | 31 | 24 | 7 | 53 | 49 | 4 |
| Balurchar | 655 | 578 | 77 | 551 | 483 | 68 | 41 | 38 | 3 | 63 | 57 | 6 |
| Baulerpara | 226 | 206 | 20 | 181 | 165 | 16 | 9 | 6 | 3 | 36 | 35 | 1 |
| Char Basanta | 530 | 448 | 82 | 327 | 260 | 67 | 48 | 48 | 0 | 155 | 140 | 15 |
| Char No.2 | 262 | 235 | 27 | 164 | 140 | 24 | 13 | 13 | 0 | 85 | 82 | 3 |
| Gobindi | 225 | 197 | 28 | 88 | 68 | 20 | 14 | 14 | 0 | 123 | 115 | 8 |
| Kezaikata | 649 | 600 | 49 | 435 | 399 | 36 | 33 | 31 | 2 | 181 | 170 | 11 |
| Shaympur | 839 | 749 | 90 | 587 | 515 | 72 | 47 | 41 | 6 | 205 | 193 | 12 |
| Tupkerchar | 783 | 682 | 101 | 623 | 535 | 88 | 39 | 36 | 3 | 121 | 111 | 10 |
| Pratapjhagri* | 204 | 173 | 31 | 115 | 91 | 24 | 28 | 28 | 0 | 61 | 54 | 7 |
| Sarishabari Upazila | 90743 | 79017 | 11726 | 50017 | 41782 | 8235 | 13410 | 12664 | 746 | 27316 | 24571 | 2745 |
| Rural | 73802 | 63747 | 10055 | 45094 | 37292 | 7802 | 8981 | 8416 | 565 | 19727 | 18039 | 1688 |
| Urban | 16941 | 15270 | 1671 | 4923 | 4490 | 433 | 4429 | 4248 | 181 | 7589 | 6532 | 1057 |
| Sarishabari Paurashava | 13597 | 12469 | 1128 | 3486 | 3399 | 87 | 3750 | 3611 | 139 | 6361 | 5459 | 902 |
| Ward No. 01 | 2376 | 2028 | 348 | 313 | 289 | 24 | 528 | 510 | 18 | 1535 | 1229 | 306 |
| Dhanata* | 719 | 585 | 134 | 103 | 102 | 1 | 132 | 126 | 6 | 484 | 357 | 127 |
| Bir Dhanata | 453 | 330 | 123 | 3 | 3 | 0 | 74 | 70 | 4 | 376 | 257 | 119 |
| Char Dhanata | 266 | 255 | 11 | 100 | 99 | 1 | 58 | 56 | 2 | 108 | 100 | 8 |
| Satpoa* | 1657 | 1443 | 214 | 210 | 187 | 23 | 396 | 384 | 12 | 1051 | 872 | 179 |
| Ward No. 02 | 1942 | 1799 | 143 | 313 | 307 | 6 | 668 | 636 | 32 | 961 | 856 | 105 |
| Bhurarbari* | 1365 | 1252 | 113 | 141 | 138 | 3 | 554 | 527 | 27 | 670 | 587 | 83 |
| Aramnagar | 443 | 403 | 40 | 36 | 35 | 1 | 231 | 214 | 17 | 176 | 154 | 22 |
| Aramnagar Bazar | 570 | 515 | 55 | 86 | 84 | 2 | 205 | 200 | 5 | 279 | 231 | 48 |

| Administrative Unit, Location and Community | Total | | | Agriculture | | | Industry | | | Service | | |
|---|-------------|-------------|-------------|-------------|-------------|------------|-------------|-------------|-----------|-------------|-------------|------------|
| | Total | Male | Female | Total | Male | Female | Total | Male | Female | Total | Male | Female |
| 1 | 2 | 3 | 4 | 5 | 6 | 7 | 8 | 9 | 10 | 11 | 12 | 13 |
| Bankaraouha | 3 | 3 | 0 | 0 | 0 | 0 | 0 | 0 | 0 | 3 | 3 | 0 |
| Bhurarbari | 349 | 331 | 18 | 19 | 19 | 0 | 118 | 113 | 5 | 212 | 199 | 13 |
| Samarthabari* | 577 | 547 | 30 | 172 | 169 | 3 | 114 | 109 | 5 | 291 | 269 | 22 |
| Jhalupara | 167 | 153 | 14 | 7 | 7 | 0 | 63 | 60 | 3 | 97 | 86 | 11 |
| Samarthabari | 410 | 394 | 16 | 165 | 162 | 3 | 51 | 49 | 2 | 194 | 183 | 11 |
| Ward No. 03 | 1729 | 1670 | 59 | 651 | 648 | 3 | 553 | 535 | 18 | 525 | 487 | 38 |
| Balardiar* | 1185 | 1153 | 32 | 484 | 482 | 2 | 275 | 273 | 2 | 426 | 398 | 28 |
| Mulbari* | 544 | 517 | 27 | 167 | 166 | 1 | 278 | 262 | 16 | 99 | 89 | 10 |
| Mulbari Talukdarpara | 544 | 517 | 27 | 167 | 166 | 1 | 278 | 262 | 16 | 99 | 89 | 10 |
| Ward No. 04 | 1391 | 1209 | 182 | 36 | 35 | 1 | 369 | 365 | 4 | 986 | 809 | 177 |
| Bil Itaria* | 13 | 12 | 1 | 0 | 0 | 0 | 0 | 0 | 0 | 13 | 12 | 1 |
| Bil Shimla* | 18 | 14 | 4 | 1 | 1 | 0 | 2 | 2 | 0 | 15 | 11 | 4 |
| Shimla Gopinath (Part)* | 1349 | 1174 | 175 | 35 | 34 | 1 | 365 | 361 | 4 | 949 | 779 | 170 |
| Shimla Bazar | 1349 | 1174 | 175 | 35 | 34 | 1 | 365 | 361 | 4 | 949 | 779 | 170 |
| Shimla Raghunath* | 11 | 9 | 2 | 0 | 0 | 0 | 2 | 2 | 0 | 9 | 7 | 2 |
| Ward No. 05 | 1886 | 1762 | 124 | 457 | 448 | 9 | 594 | 572 | 22 | 835 | 742 | 93 |
| Bangali (Part)* | 888 | 853 | 35 | 282 | 280 | 2 | 237 | 230 | 7 | 369 | 343 | 26 |
| Kamrabad | 888 | 853 | 35 | 282 | 280 | 2 | 237 | 230 | 7 | 369 | 343 | 26 |
| Shimla Gopinath (Part)* | 998 | 909 | 89 | 175 | 168 | 7 | 357 | 342 | 15 | 466 | 399 | 67 |
| Shimla Palli | 998 | 909 | 89 | 175 | 168 | 7 | 357 | 342 | 15 | 466 | 399 | 67 |
| Ward No. 06 | 1613 | 1510 | 103 | 598 | 585 | 13 | 381 | 365 | 16 | 634 | 560 | 74 |
| Chak Hatbari* | 230 | 219 | 11 | 118 | 113 | 5 | 59 | 57 | 2 | 53 | 49 | 4 |
| Diar Krishna (1st Khanda)* | 199 | 172 | 27 | 12 | 12 | 0 | 55 | 54 | 1 | 132 | 106 | 26 |
| Diar Krishnai (1st Khanda) | 199 | 172 | 27 | 12 | 12 | 0 | 55 | 54 | 1 | 132 | 106 | 26 |
| Diar Krishna (2nd Khanda)* | 47 | 40 | 7 | 15 | 15 | 0 | 19 | 19 | 0 | 13 | 6 | 7 |
| Diar Krishnai (2nd Khanda) | 47 | 40 | 7 | 15 | 15 | 0 | 19 | 19 | 0 | 13 | 6 | 7 |
| Haluaghat Shimla Madhab* | 35 | 33 | 2 | 11 | 11 | 0 | 14 | 14 | 0 | 10 | 8 | 2 |
| Katiarbari* | 138 | 124 | 14 | 20 | 20 | 0 | 16 | 15 | 1 | 102 | 89 | 13 |
| Shimla Bhagabat* | 34 | 31 | 3 | 12 | 12 | 0 | 14 | 11 | 3 | 8 | 8 | 0 |
| Shimla Baghabat | 34 | 31 | 3 | 12 | 12 | 0 | 14 | 11 | 3 | 8 | 8 | 0 |
| Shimla Chand* | 66 | 66 | 0 | 17 | 17 | 0 | 2 | 2 | 0 | 47 | 47 | 0 |
| Shimla Madhab Konabari* | 474 | 467 | 7 | 283 | 280 | 3 | 74 | 71 | 3 | 117 | 116 | 1 |
| Shimla Manohar Maizbari* | 390 | 358 | 32 | 110 | 105 | 5 | 128 | 122 | 6 | 152 | 131 | 21 |
| Ward No. 07 | 1066 | 967 | 99 | 231 | 224 | 7 | 303 | 291 | 12 | 532 | 452 | 80 |
| Bangali (Part)* | 1066 | 967 | 99 | 231 | 224 | 7 | 303 | 291 | 12 | 532 | 452 | 80 |
| Bangalipara Bausi Bazar | 817 | 732 | 85 | 157 | 151 | 6 | 243 | 233 | 10 | 417 | 348 | 69 |
| Ezrapara | 249 | 235 | 14 | 74 | 73 | 1 | 60 | 58 | 2 | 115 | 104 | 11 |
| Ward No. 08 | 832 | 793 | 39 | 508 | 496 | 12 | 189 | 178 | 11 | 135 | 119 | 16 |
| Bangali (Part)* | 832 | 793 | 39 | 508 | 496 | 12 | 189 | 178 | 11 | 135 | 119 | 16 |
| Bausi | 832 | 793 | 39 | 508 | 496 | 12 | 189 | 178 | 11 | 135 | 119 | 16 |
| Ward No. 09 | 762 | 731 | 31 | 379 | 367 | 12 | 165 | 159 | 6 | 218 | 205 | 13 |
| Bangali (Part)* | 762 | 731 | 31 | 379 | 367 | 12 | 165 | 159 | 6 | 218 | 205 | 13 |
| Bangali Chandanpur | 195 | 190 | 5 | 119 | 118 | 1 | 39 | 38 | 1 | 37 | 34 | 3 |
| Bausi Gazaria | 133 | 121 | 12 | 86 | 78 | 8 | 11 | 9 | 2 | 36 | 34 | 2 |
| Chak Bangali | 60 | 58 | 2 | 46 | 44 | 2 | 13 | 13 | 0 | 1 | 1 | 0 |
| Char Bangali | 219 | 213 | 6 | 19 | 19 | 0 | 99 | 96 | 3 | 101 | 98 | 3 |
| Naogala | 155 | 149 | 6 | 109 | 108 | 1 | 3 | 3 | 0 | 43 | 38 | 5 |
| Aona Union | 8773 | 7624 | 1149 | 4829 | 3998 | 831 | 1223 | 1139 | 84 | 2721 | 2487 | 234 |
| Rural | 8773 | 7624 | 1149 | 4829 | 3998 | 831 | 1223 | 1139 | 84 | 2721 | 2487 | 234 |
| Urban | 0 | 0 | 0 | 0 | 0 | 0 | 0 | 0 | 0 | 0 | 0 | 0 |
| Aona* | 156 | 143 | 13 | 137 | 124 | 13 | 3 | 3 | 0 | 16 | 16 | 0 |
| Barikandi* | 40 | 36 | 4 | 35 | 31 | 4 | 5 | 5 | 0 | 0 | 0 | 0 |
| Dayalpur* | 1993 | 1728 | 265 | 859 | 693 | 166 | 387 | 369 | 18 | 747 | 666 | 81 |
| Batikamari | 401 | 348 | 53 | 186 | 151 | 35 | 63 | 60 | 3 | 152 | 137 | 15 |
| Daulatpur | 1119 | 960 | 159 | 476 | 380 | 96 | 244 | 232 | 12 | 399 | 348 | 51 |
| Mendarber | 295 | 269 | 26 | 103 | 87 | 16 | 57 | 56 | 1 | 135 | 126 | 9 |
| Rampur | 178 | 151 | 27 | 94 | 75 | 19 | 23 | 21 | 2 | 61 | 55 | 6 |
| Ghuncha* | 195 | 165 | 30 | 148 | 126 | 22 | 28 | 21 | 7 | 19 | 18 | 1 |
| Goal Bathan* | 272 | 231 | 41 | 177 | 149 | 28 | 27 | 23 | 4 | 68 | 59 | 9 |
| Kalikapur* | 190 | 155 | 35 | 126 | 97 | 29 | 32 | 31 | 1 | 32 | 27 | 5 |
| Kulpal* | 662 | 584 | 78 | 335 | 280 | 55 | 65 | 59 | 6 | 262 | 245 | 17 |
| Kumarpara* | 411 | 351 | 60 | 257 | 218 | 39 | 49 | 44 | 5 | 105 | 89 | 16 |
| Kurulia Patal* | 436 | 382 | 54 | 299 | 254 | 45 | 57 | 56 | 1 | 80 | 72 | 8 |

| Administrative Unit, Location and Community | Total | | | Agriculture | | | Industry | | | Service | | |
|--|--------------|--------------|-------------|-------------|-------------|-------------|-------------|-------------|------------|-------------|-------------|------------|
| | Total | Male | Female | Total | Male | Female | Total | Male | Female | Total | Male | Female |
| 1 | 2 | 3 | 4 | 5 | 6 | 7 | 8 | 9 | 10 | 11 | 12 | 13 |
| Natherpara* | 512 | 454 | 58 | 332 | 282 | 50 | 48 | 44 | 4 | 132 | 128 | 4 |
| Kashinathpur (Part) | 106 | 95 | 11 | 52 | 45 | 7 | 16 | 13 | 3 | 38 | 37 | 1 |
| Natherpara | 234 | 212 | 22 | 158 | 139 | 19 | 17 | 16 | 1 | 59 | 57 | 2 |
| Tikrapara | 172 | 147 | 25 | 122 | 98 | 24 | 15 | 15 | 0 | 35 | 34 | 1 |
| Panchashi* | 1226 | 1065 | 161 | 714 | 598 | 116 | 102 | 87 | 15 | 410 | 380 | 30 |
| Taraniata* | 1222 | 1066 | 156 | 677 | 560 | 117 | 172 | 160 | 12 | 373 | 346 | 27 |
| Chandpur | 127 | 112 | 15 | 96 | 85 | 11 | 7 | 6 | 1 | 24 | 21 | 3 |
| Kabariabari | 545 | 469 | 76 | 297 | 238 | 59 | 92 | 89 | 3 | 156 | 142 | 14 |
| Kashinathpur (Part) | 313 | 273 | 40 | 143 | 118 | 25 | 41 | 34 | 7 | 129 | 121 | 8 |
| Taraniata | 237 | 212 | 25 | 141 | 119 | 22 | 32 | 31 | 1 | 64 | 62 | 2 |
| Thalulla* | 1458 | 1264 | 194 | 733 | 586 | 147 | 248 | 237 | 11 | 477 | 441 | 36 |
| Bhatara Union | 9087 | 7902 | 1185 | 5171 | 4268 | 903 | 709 | 667 | 42 | 3207 | 2967 | 240 |
| Rural | 9087 | 7902 | 1185 | 5171 | 4268 | 903 | 709 | 667 | 42 | 3207 | 2967 | 240 |
| Urban | 0 | 0 | 0 | 0 | 0 | 0 | 0 | 0 | 0 | 0 | 0 | 0 |
| Bangali (Part)* | 599 | 514 | 85 | 344 | 282 | 62 | 47 | 40 | 7 | 208 | 192 | 16 |
| Bausi Dopadah | 44 | 30 | 14 | 13 | 7 | 6 | 2 | 1 | 1 | 29 | 22 | 7 |
| Bausi Gazaria | 122 | 111 | 11 | 106 | 95 | 11 | 5 | 5 | 0 | 11 | 11 | 0 |
| Choukha | 154 | 134 | 20 | 66 | 56 | 10 | 37 | 31 | 6 | 51 | 47 | 4 |
| Nayapara | 101 | 84 | 17 | 66 | 51 | 15 | 0 | 0 | 0 | 35 | 33 | 2 |
| Periata | 136 | 120 | 16 | 68 | 53 | 15 | 1 | 1 | 0 | 67 | 66 | 1 |
| Nichintpur | 42 | 35 | 7 | 25 | 20 | 5 | 2 | 2 | 0 | 15 | 13 | 2 |
| Barai Patal* | 328 | 281 | 47 | 180 | 142 | 38 | 29 | 28 | 1 | 119 | 111 | 8 |
| Bhatara* | 1727 | 1499 | 228 | 937 | 778 | 159 | 68 | 67 | 1 | 722 | 654 | 68 |
| Bhatara | 817 | 694 | 123 | 301 | 234 | 67 | 34 | 33 | 1 | 482 | 427 | 55 |
| Gopinathpur | 194 | 176 | 18 | 117 | 103 | 14 | 24 | 24 | 0 | 53 | 49 | 4 |
| Kasaripara | 123 | 114 | 9 | 70 | 62 | 8 | 0 | 0 | 0 | 53 | 52 | 1 |
| Mohanganj | 47 | 43 | 4 | 14 | 11 | 3 | 3 | 3 | 0 | 30 | 29 | 1 |
| Parpara | 437 | 376 | 61 | 373 | 315 | 58 | 6 | 6 | 0 | 58 | 55 | 3 |
| Uderpara | 109 | 96 | 13 | 62 | 53 | 9 | 1 | 1 | 0 | 46 | 42 | 4 |
| Bhebla* | 525 | 465 | 60 | 352 | 306 | 46 | 23 | 19 | 4 | 150 | 140 | 10 |
| Chandanpur* | 189 | 170 | 19 | 76 | 62 | 14 | 10 | 10 | 0 | 103 | 98 | 5 |
| Char Haripur* | 791 | 688 | 103 | 634 | 540 | 94 | 42 | 42 | 0 | 115 | 106 | 9 |
| Dhopadaha* | 376 | 331 | 45 | 179 | 153 | 26 | 26 | 26 | 0 | 171 | 152 | 19 |
| Fulbaria* | 682 | 598 | 84 | 351 | 291 | 60 | 85 | 76 | 9 | 246 | 231 | 15 |
| Jolarkhupi* | 46 | 41 | 5 | 10 | 7 | 3 | 2 | 2 | 0 | 34 | 32 | 2 |
| Joynagar* | 792 | 666 | 126 | 540 | 436 | 104 | 79 | 70 | 9 | 173 | 160 | 13 |
| Kalarchhara* | 72 | 61 | 11 | 46 | 35 | 11 | 5 | 5 | 0 | 21 | 21 | 0 |
| Krishna Rambari Mahishabaduria (2nd Khanda)* | 113 | 86 | 27 | 66 | 48 | 18 | 11 | 10 | 1 | 36 | 28 | 8 |
| Krishnarambari | 113 | 86 | 27 | 66 | 48 | 18 | 11 | 10 | 1 | 36 | 28 | 8 |
| Krishnapur* | 558 | 510 | 48 | 308 | 265 | 43 | 84 | 83 | 1 | 166 | 162 | 4 |
| Kuturia* | 415 | 376 | 39 | 214 | 182 | 32 | 52 | 51 | 1 | 149 | 143 | 6 |
| Maguriapara* | 233 | 215 | 18 | 114 | 103 | 11 | 20 | 20 | 0 | 99 | 92 | 7 |
| Mahisha Bhaduria (1st Portion)* | 809 | 692 | 117 | 320 | 245 | 75 | 98 | 90 | 8 | 391 | 357 | 34 |
| Mahis Baduria | 809 | 692 | 117 | 320 | 245 | 75 | 98 | 90 | 8 | 391 | 357 | 34 |
| Pakhadubi* | 424 | 356 | 68 | 271 | 214 | 57 | 1 | 1 | 0 | 152 | 141 | 11 |
| Phuldaha* | 408 | 353 | 55 | 229 | 179 | 50 | 27 | 27 | 0 | 152 | 147 | 5 |
| Doail Union | 12420 | 10738 | 1682 | 7822 | 6584 | 1238 | 1482 | 1362 | 120 | 3116 | 2792 | 324 |
| Rural | 12420 | 10738 | 1682 | 7822 | 6584 | 1238 | 1482 | 1362 | 120 | 3116 | 2792 | 324 |
| Urban | 0 | 0 | 0 | 0 | 0 | 0 | 0 | 0 | 0 | 0 | 0 | 0 |
| Balia* | 1394 | 1241 | 153 | 952 | 829 | 123 | 121 | 118 | 3 | 321 | 294 | 27 |
| Balia | 597 | 522 | 75 | 309 | 257 | 52 | 46 | 45 | 1 | 242 | 220 | 22 |
| Char Balia | 797 | 719 | 78 | 643 | 572 | 71 | 75 | 73 | 2 | 79 | 74 | 5 |
| Bhabanipur* | 853 | 747 | 106 | 597 | 522 | 75 | 99 | 95 | 4 | 157 | 130 | 27 |
| Bhabanipur | 589 | 526 | 63 | 410 | 367 | 43 | 65 | 62 | 3 | 114 | 97 | 17 |
| Loknathpur | 88 | 79 | 9 | 76 | 67 | 9 | 11 | 11 | 0 | 1 | 1 | 0 |
| Garadoba | 176 | 142 | 34 | 111 | 88 | 23 | 23 | 22 | 1 | 42 | 32 | 10 |
| Chaparkona* | 1777 | 1536 | 241 | 1075 | 894 | 181 | 112 | 105 | 7 | 590 | 537 | 53 |
| Chaparkona | 1195 | 1060 | 135 | 638 | 553 | 85 | 90 | 83 | 7 | 467 | 424 | 43 |
| Decreeibanda | 372 | 283 | 89 | 299 | 218 | 81 | 20 | 20 | 0 | 53 | 45 | 8 |
| Kolarpar | 103 | 93 | 10 | 46 | 38 | 8 | 2 | 2 | 0 | 55 | 53 | 2 |
| Purbachar | 107 | 100 | 7 | 92 | 85 | 7 | 0 | 0 | 0 | 15 | 15 | 0 |
| Doail* | 3064 | 2597 | 467 | 1953 | 1614 | 339 | 392 | 345 | 47 | 719 | 638 | 81 |

| Administrative Unit, Location and Community | Total | | | Agriculture | | | Industry | | | Service | | |
|---|--------------|-------------|-------------|-------------|-------------|-------------|-------------|-------------|------------|-------------|-------------|------------|
| | Total | Male | Female | Total | Male | Female | Total | Male | Female | Total | Male | Female |
| 1 | 2 | 3 | 4 | 5 | 6 | 7 | 8 | 9 | 10 | 11 | 12 | 13 |
| Doail | 1575 | 1314 | 261 | 1006 | 822 | 184 | 183 | 154 | 29 | 386 | 338 | 48 |
| Gobindapur | 321 | 282 | 39 | 194 | 172 | 22 | 63 | 56 | 7 | 64 | 54 | 10 |
| Kazir Sadar | 124 | 107 | 17 | 88 | 76 | 12 | 25 | 22 | 3 | 11 | 9 | 2 |
| Krishnapur | 256 | 223 | 33 | 145 | 124 | 21 | 43 | 37 | 6 | 68 | 62 | 6 |
| Panchanandapur | 147 | 131 | 16 | 83 | 69 | 14 | 11 | 11 | 0 | 53 | 51 | 2 |
| Parmanandapur | 252 | 208 | 44 | 192 | 155 | 37 | 37 | 35 | 2 | 23 | 18 | 5 |
| Ramanandapur | 284 | 247 | 37 | 200 | 169 | 31 | 27 | 27 | 0 | 57 | 51 | 6 |
| Rampur | 105 | 85 | 20 | 45 | 27 | 18 | 3 | 3 | 0 | 57 | 55 | 2 |
| Dolbhiti* | 865 | 729 | 136 | 481 | 398 | 83 | 226 | 201 | 25 | 158 | 130 | 28 |
| Dolbhiti | 712 | 600 | 112 | 377 | 310 | 67 | 186 | 167 | 19 | 149 | 123 | 26 |
| Harkhali | 153 | 129 | 24 | 104 | 88 | 16 | 40 | 34 | 6 | 9 | 7 | 2 |
| Gramnikai* | 617 | 518 | 99 | 423 | 339 | 84 | 29 | 29 | 0 | 165 | 150 | 15 |
| Adachaki | 261 | 214 | 47 | 216 | 170 | 46 | 9 | 9 | 0 | 36 | 35 | 1 |
| Gramnikai | 261 | 228 | 33 | 177 | 146 | 31 | 20 | 20 | 0 | 64 | 62 | 2 |
| Mahishakandi | 95 | 76 | 19 | 30 | 23 | 7 | 0 | 0 | 0 | 65 | 53 | 12 |
| Hasra Majhail* | 1411 | 1228 | 183 | 865 | 732 | 133 | 228 | 210 | 18 | 318 | 286 | 32 |
| Hasra | 442 | 380 | 62 | 240 | 198 | 42 | 115 | 114 | 1 | 87 | 68 | 19 |
| Majalia | 825 | 719 | 106 | 548 | 471 | 77 | 93 | 76 | 17 | 184 | 172 | 12 |
| Prasadpur | 144 | 129 | 15 | 77 | 63 | 14 | 20 | 20 | 0 | 47 | 46 | 1 |
| Hatbari* | 1224 | 1083 | 141 | 773 | 657 | 116 | 102 | 98 | 4 | 349 | 328 | 21 |
| Char Hatbari | 446 | 395 | 51 | 281 | 240 | 41 | 39 | 37 | 2 | 126 | 118 | 8 |
| Hatbari | 778 | 688 | 90 | 492 | 417 | 75 | 63 | 61 | 2 | 223 | 210 | 13 |
| Rayderpara* | 911 | 809 | 102 | 565 | 491 | 74 | 73 | 69 | 4 | 273 | 249 | 24 |
| Rayderpara | 705 | 621 | 84 | 422 | 364 | 58 | 53 | 49 | 4 | 230 | 208 | 22 |
| Udnapura | 206 | 188 | 18 | 143 | 127 | 16 | 20 | 20 | 0 | 43 | 41 | 2 |
| Sasharbal* | 168 | 144 | 24 | 90 | 82 | 8 | 27 | 20 | 7 | 51 | 42 | 9 |
| Tangail Rajibdia* | 136 | 106 | 30 | 48 | 26 | 22 | 73 | 72 | 1 | 15 | 8 | 7 |
| Kamrabad Union | 4650 | 3976 | 674 | 3271 | 2675 | 596 | 392 | 381 | 11 | 987 | 920 | 67 |
| Rural | 4650 | 3976 | 674 | 3271 | 2675 | 596 | 392 | 381 | 11 | 987 | 920 | 67 |
| Urban | 0 | 0 | 0 | 0 | 0 | 0 | 0 | 0 | 0 | 0 | 0 | 0 |
| Banda Baula* | 9 | 9 | 0 | 9 | 9 | 0 | 0 | 0 | 0 | 0 | 0 | 0 |
| Barabaria* | 815 | 697 | 118 | 514 | 401 | 113 | 66 | 64 | 2 | 235 | 232 | 3 |
| Barabaria | 721 | 610 | 111 | 494 | 388 | 106 | 55 | 53 | 2 | 172 | 169 | 3 |
| Bir Barabaria | 94 | 87 | 7 | 20 | 13 | 7 | 11 | 11 | 0 | 63 | 63 | 0 |
| Binjail (1st Khanda)* | 198 | 180 | 18 | 152 | 137 | 15 | 12 | 12 | 0 | 34 | 31 | 3 |
| Binjail (Part-1) | 198 | 180 | 18 | 152 | 137 | 15 | 12 | 12 | 0 | 34 | 31 | 3 |
| Binjail (2nd Khanda)* | 26 | 24 | 2 | 19 | 17 | 2 | 1 | 1 | 0 | 6 | 6 | 0 |
| Binjail (Part-2) | 26 | 24 | 2 | 19 | 17 | 2 | 1 | 1 | 0 | 6 | 6 | 0 |
| Char Dharabarsha* | 183 | 153 | 30 | 138 | 114 | 24 | 20 | 17 | 3 | 25 | 22 | 3 |
| Dharabarsha (1st Khanda)* | 48 | 41 | 7 | 39 | 32 | 7 | 6 | 6 | 0 | 3 | 3 | 0 |
| Dharabarsha (Part-1) | 48 | 41 | 7 | 39 | 32 | 7 | 6 | 6 | 0 | 3 | 3 | 0 |
| Dharabarsha (2nd Khanda)* | 48 | 37 | 11 | 18 | 7 | 11 | 14 | 14 | 0 | 16 | 16 | 0 |
| Dharabarsha (2nd Portion) | 48 | 37 | 11 | 18 | 7 | 11 | 14 | 14 | 0 | 16 | 16 | 0 |
| Goniarpura Dharabarsha (3rd Khanda)* | 452 | 405 | 47 | 343 | 300 | 43 | 34 | 34 | 0 | 75 | 71 | 4 |
| Goniarpura Dharabarsha (Part-3) | 452 | 405 | 47 | 343 | 300 | 43 | 34 | 34 | 0 | 75 | 71 | 4 |
| Gopinathpur Bayshing* | 50 | 41 | 9 | 47 | 38 | 9 | 0 | 0 | 0 | 3 | 3 | 0 |
| Gopinath Bayshing | 50 | 41 | 9 | 47 | 38 | 9 | 0 | 0 | 0 | 3 | 3 | 0 |
| Helenchabari* | 521 | 418 | 103 | 462 | 365 | 97 | 35 | 33 | 2 | 24 | 20 | 4 |
| Kandarpara* | 37 | 30 | 7 | 29 | 26 | 3 | 0 | 0 | 0 | 8 | 4 | 4 |
| Kandarpara Baruna* | 271 | 238 | 33 | 217 | 190 | 27 | 26 | 26 | 0 | 28 | 22 | 6 |
| Kayra* | 230 | 201 | 29 | 113 | 88 | 25 | 48 | 47 | 1 | 69 | 66 | 3 |
| Niugir Tengar* | 181 | 151 | 30 | 59 | 40 | 19 | 1 | 1 | 0 | 121 | 110 | 11 |
| Panchbari Decree* | 235 | 184 | 51 | 196 | 147 | 49 | 24 | 23 | 1 | 15 | 14 | 1 |
| Soakair* | 693 | 577 | 116 | 526 | 420 | 106 | 56 | 54 | 2 | 111 | 103 | 8 |
| Sonakanda* | 330 | 298 | 32 | 180 | 161 | 19 | 35 | 35 | 0 | 115 | 102 | 13 |
| Swadhinabari* | 194 | 176 | 18 | 102 | 87 | 15 | 10 | 10 | 0 | 82 | 79 | 3 |
| Syedpur* | 129 | 116 | 13 | 108 | 96 | 12 | 4 | 4 | 0 | 17 | 16 | 1 |
| Mahadan Union | 11003 | 9503 | 1500 | 5730 | 4656 | 1074 | 1732 | 1589 | 143 | 3541 | 3258 | 283 |
| Rural | 11003 | 9503 | 1500 | 5730 | 4656 | 1074 | 1732 | 1589 | 143 | 3541 | 3258 | 283 |
| Urban | 0 | 0 | 0 | 0 | 0 | 0 | 0 | 0 | 0 | 0 | 0 | 0 |
| Banagram* | 1083 | 935 | 148 | 738 | 618 | 120 | 90 | 83 | 7 | 255 | 234 | 21 |
| Banagram | 764 | 666 | 98 | 527 | 446 | 81 | 53 | 48 | 5 | 184 | 172 | 12 |

| Administrative Unit, Location and Community | Total | | | Agriculture | | | Industry | | | Service | | |
|---|--------------|--------------|-------------|-------------|-------------|-------------|-------------|-------------|------------|-------------|-------------|------------|
| | Total | Male | Female | Total | Male | Female | Total | Male | Female | Total | Male | Female |
| 1 | 2 | 3 | 4 | 5 | 6 | 7 | 8 | 9 | 10 | 11 | 12 | 13 |
| Shyamerpara | 319 | 269 | 50 | 211 | 172 | 39 | 37 | 35 | 2 | 71 | 62 | 9 |
| Banshbari* | 398 | 328 | 70 | 206 | 156 | 50 | 66 | 59 | 7 | 126 | 113 | 13 |
| Bara Shara* | 403 | 331 | 72 | 243 | 184 | 59 | 31 | 31 | 0 | 129 | 116 | 13 |
| Bil Balia* | 1084 | 962 | 122 | 491 | 402 | 89 | 118 | 105 | 13 | 475 | 455 | 20 |
| Hiranyabari* | 282 | 245 | 37 | 115 | 95 | 20 | 56 | 50 | 6 | 111 | 100 | 11 |
| Hirannabari | 282 | 245 | 37 | 115 | 95 | 20 | 56 | 50 | 6 | 111 | 100 | 11 |
| Husnabad* | 366 | 282 | 84 | 286 | 207 | 79 | 27 | 26 | 1 | 53 | 49 | 4 |
| Jhingarbhit* | 67 | 59 | 8 | 29 | 23 | 6 | 4 | 4 | 0 | 34 | 32 | 2 |
| Karbari* | 385 | 321 | 64 | 185 | 134 | 51 | 96 | 92 | 4 | 104 | 95 | 9 |
| Kargram* | 1074 | 888 | 186 | 575 | 454 | 121 | 208 | 175 | 33 | 291 | 259 | 32 |
| Khaguria* | 768 | 700 | 68 | 452 | 391 | 61 | 182 | 180 | 2 | 134 | 129 | 5 |
| Kodla* | 133 | 116 | 17 | 34 | 22 | 12 | 25 | 24 | 1 | 74 | 70 | 4 |
| Mahadan* | 1042 | 919 | 123 | 502 | 424 | 78 | 215 | 202 | 13 | 325 | 293 | 32 |
| Matiajani* | 276 | 243 | 33 | 169 | 145 | 24 | 15 | 13 | 2 | 92 | 85 | 7 |
| Naldair* | 326 | 279 | 47 | 132 | 105 | 27 | 5 | 3 | 2 | 189 | 171 | 18 |
| Raghunathpur* | 375 | 334 | 41 | 207 | 182 | 25 | 59 | 48 | 11 | 109 | 104 | 5 |
| Rajibdia* | 124 | 106 | 18 | 28 | 12 | 16 | 1 | 1 | 0 | 95 | 93 | 2 |
| Sanakair* | 1019 | 868 | 151 | 453 | 383 | 70 | 280 | 246 | 34 | 286 | 239 | 47 |
| Dholochara | 123 | 103 | 20 | 49 | 45 | 4 | 55 | 45 | 10 | 19 | 13 | 6 |
| Sanakair | 701 | 589 | 112 | 316 | 256 | 60 | 212 | 188 | 24 | 173 | 145 | 28 |
| Shibpur | 195 | 176 | 19 | 88 | 82 | 6 | 13 | 13 | 0 | 94 | 81 | 13 |
| Sengua* | 1481 | 1298 | 183 | 711 | 567 | 144 | 219 | 212 | 7 | 551 | 519 | 32 |
| Uchchagram* | 317 | 289 | 28 | 174 | 152 | 22 | 35 | 35 | 0 | 108 | 102 | 6 |
| Pingna Union | 7443 | 6437 | 1006 | 4447 | 3664 | 783 | 723 | 673 | 50 | 2273 | 2100 | 173 |
| Rural | 6707 | 5800 | 907 | 4152 | 3428 | 724 | 547 | 510 | 37 | 2008 | 1862 | 146 |
| Urban | 736 | 637 | 99 | 295 | 236 | 59 | 176 | 163 | 13 | 265 | 238 | 27 |
| Baraipatal* | 1388 | 1231 | 157 | 791 | 656 | 135 | 129 | 123 | 6 | 468 | 452 | 16 |
| Baraipatal | 785 | 694 | 91 | 396 | 320 | 76 | 61 | 57 | 4 | 328 | 317 | 11 |
| Fuladherpara | 603 | 537 | 66 | 395 | 336 | 59 | 68 | 66 | 2 | 140 | 135 | 5 |
| Bashuria* | 1145 | 991 | 154 | 603 | 483 | 120 | 137 | 125 | 12 | 405 | 383 | 22 |
| Bashuria | 226 | 188 | 38 | 111 | 73 | 38 | 29 | 29 | 0 | 86 | 86 | 0 |
| Narpara | 400 | 353 | 47 | 236 | 205 | 31 | 73 | 61 | 12 | 91 | 87 | 4 |
| Padmapur | 113 | 95 | 18 | 94 | 77 | 17 | 8 | 8 | 0 | 11 | 10 | 1 |
| Radhanagar | 406 | 355 | 51 | 162 | 128 | 34 | 27 | 27 | 0 | 217 | 200 | 17 |
| Char Bashuria* | 9 | 9 | 0 | 2 | 2 | 0 | 1 | 1 | 0 | 6 | 6 | 0 |
| Dari Meiya* | 286 | 242 | 44 | 228 | 191 | 37 | 6 | 6 | 0 | 52 | 45 | 7 |
| Kabulibari* | 26 | 23 | 3 | 23 | 20 | 3 | 2 | 2 | 0 | 1 | 1 | 0 |
| Khas Balamenda* | 112 | 98 | 14 | 77 | 66 | 11 | 20 | 19 | 1 | 15 | 13 | 2 |
| Medur* | 353 | 291 | 62 | 283 | 232 | 51 | 11 | 11 | 0 | 59 | 48 | 11 |
| Meiya* | 534 | 463 | 71 | 351 | 302 | 49 | 30 | 28 | 2 | 153 | 133 | 20 |
| Nalsunda* | 1428 | 1219 | 209 | 1267 | 1077 | 190 | 74 | 62 | 12 | 87 | 80 | 7 |
| Balia Menda | 386 | 289 | 97 | 351 | 262 | 89 | 16 | 10 | 6 | 19 | 17 | 2 |
| Dakatia Menda | 33 | 28 | 5 | 27 | 23 | 4 | 4 | 4 | 0 | 2 | 1 | 1 |
| Mirkutir | 430 | 397 | 33 | 367 | 336 | 31 | 25 | 25 | 0 | 38 | 36 | 2 |
| Nalsanda | 579 | 505 | 74 | 522 | 456 | 66 | 29 | 23 | 6 | 28 | 26 | 2 |
| Pingna* | 1426 | 1233 | 193 | 527 | 399 | 128 | 137 | 133 | 4 | 762 | 701 | 61 |
| Raspal* | 736 | 637 | 99 | 295 | 236 | 59 | 176 | 163 | 13 | 265 | 238 | 27 |
| Gopalganj Kawamara | 620 | 537 | 83 | 248 | 199 | 49 | 146 | 133 | 13 | 226 | 205 | 21 |
| Raspal | 116 | 100 | 16 | 47 | 37 | 10 | 30 | 30 | 0 | 39 | 33 | 6 |
| Pogaldigha Union | 14324 | 12263 | 2061 | 7594 | 6099 | 1495 | 2550 | 2416 | 134 | 4180 | 3748 | 432 |
| Rural | 11716 | 10099 | 1617 | 6452 | 5244 | 1208 | 2047 | 1942 | 105 | 3217 | 2913 | 304 |
| Urban | 2608 | 2164 | 444 | 1142 | 855 | 287 | 503 | 474 | 29 | 963 | 835 | 128 |
| Binnafair* | 3521 | 2974 | 547 | 1708 | 1307 | 401 | 508 | 484 | 24 | 1305 | 1183 | 122 |
| Bagarpar | 852 | 678 | 174 | 445 | 308 | 137 | 127 | 119 | 8 | 280 | 251 | 29 |
| Binnafair | 355 | 295 | 60 | 209 | 159 | 50 | 33 | 30 | 3 | 113 | 106 | 7 |
| Chakpara | 231 | 202 | 29 | 108 | 92 | 16 | 42 | 41 | 1 | 81 | 69 | 12 |
| Gobindanagar | 482 | 418 | 64 | 282 | 229 | 53 | 76 | 76 | 0 | 124 | 113 | 11 |
| Monarpara | 434 | 384 | 50 | 174 | 142 | 32 | 59 | 55 | 4 | 201 | 187 | 14 |
| Patabuga | 227 | 197 | 30 | 59 | 43 | 16 | 31 | 30 | 1 | 137 | 124 | 13 |
| Putiarpar | 576 | 485 | 91 | 316 | 245 | 71 | 81 | 80 | 1 | 179 | 160 | 19 |
| Sancharpar | 253 | 220 | 33 | 59 | 41 | 18 | 16 | 16 | 0 | 178 | 163 | 15 |
| Shimultair | 111 | 95 | 16 | 56 | 48 | 8 | 43 | 37 | 6 | 12 | 10 | 2 |
| Brahmanjani* | 164 | 148 | 16 | 115 | 100 | 15 | 13 | 13 | 0 | 36 | 35 | 1 |

| Administrative Unit, Location and Community | Total | | | Agriculture | | | Industry | | | Service | | |
|---|-------------|-------------|-------------|-------------|-------------|-------------|------------|------------|-----------|------------|------------|-----------|
| | Total | Male | Female | Total | Male | Female | Total | Male | Female | Total | Male | Female |
| 1 | 2 | 3 | 4 | 5 | 6 | 7 | 8 | 9 | 10 | 11 | 12 | 13 |
| Damodarpur* | 672 | 549 | 123 | 538 | 427 | 111 | 33 | 33 | 0 | 101 | 89 | 12 |
| Chechiabadha | 171 | 135 | 36 | 95 | 65 | 30 | 8 | 8 | 0 | 68 | 62 | 6 |
| Damodarpur | 501 | 414 | 87 | 443 | 362 | 81 | 25 | 25 | 0 | 33 | 27 | 6 |
| Malipara* | 1693 | 1470 | 223 | 1289 | 1098 | 191 | 132 | 127 | 5 | 272 | 245 | 27 |
| Manikpatal* | 141 | 129 | 12 | 45 | 38 | 7 | 15 | 12 | 3 | 81 | 79 | 2 |
| Pogaldigha* | 5204 | 4544 | 660 | 2505 | 2051 | 454 | 1310 | 1238 | 72 | 1389 | 1255 | 134 |
| Charpara | 235 | 204 | 31 | 93 | 67 | 26 | 42 | 41 | 1 | 100 | 96 | 4 |
| Duriarbhita | 541 | 477 | 64 | 357 | 301 | 56 | 60 | 58 | 2 | 124 | 118 | 6 |
| Gobindapatal | 169 | 148 | 21 | 111 | 91 | 20 | 28 | 28 | 0 | 30 | 29 | 1 |
| Kandarpara | 551 | 487 | 64 | 257 | 204 | 53 | 80 | 79 | 1 | 214 | 204 | 10 |
| Kuranipara | 162 | 142 | 20 | 89 | 75 | 14 | 24 | 23 | 1 | 49 | 44 | 5 |
| Pakhimara | 1277 | 1134 | 143 | 206 | 161 | 45 | 772 | 722 | 50 | 299 | 251 | 48 |
| Palisha | 357 | 304 | 53 | 225 | 184 | 41 | 53 | 51 | 2 | 79 | 69 | 10 |
| Pogaldigha | 1042 | 908 | 134 | 748 | 641 | 107 | 100 | 92 | 8 | 194 | 175 | 19 |
| Ramchandrakhal | 245 | 199 | 46 | 142 | 109 | 33 | 48 | 45 | 3 | 55 | 45 | 10 |
| Tarakandi | 625 | 541 | 84 | 277 | 218 | 59 | 103 | 99 | 4 | 245 | 224 | 21 |
| Rudra Bayra* | 2608 | 2164 | 444 | 1142 | 855 | 287 | 503 | 474 | 29 | 963 | 835 | 128 |
| Baishar Charpara | 179 | 157 | 22 | 78 | 67 | 11 | 57 | 51 | 6 | 44 | 39 | 5 |
| Bayra | 716 | 590 | 126 | 233 | 161 | 72 | 241 | 235 | 6 | 242 | 194 | 48 |
| Gachh Bayra | 458 | 350 | 108 | 288 | 200 | 88 | 77 | 69 | 8 | 93 | 81 | 12 |
| Gendarpara | 520 | 450 | 70 | 284 | 236 | 48 | 53 | 50 | 3 | 183 | 164 | 19 |
| Rudra Bayra | 735 | 617 | 118 | 259 | 191 | 68 | 75 | 69 | 6 | 401 | 357 | 44 |
| Takuria* | 321 | 285 | 36 | 252 | 223 | 29 | 36 | 35 | 1 | 33 | 27 | 6 |
| Satpoa Union | 9446 | 8105 | 1341 | 7667 | 6439 | 1228 | 849 | 826 | 23 | 930 | 840 | 90 |
| Rural | 9446 | 8105 | 1341 | 7667 | 6439 | 1228 | 849 | 826 | 23 | 930 | 840 | 90 |
| Urban | 0 | 0 | 0 | 0 | 0 | 0 | 0 | 0 | 0 | 0 | 0 | 0 |
| Adra* | 1954 | 1507 | 447 | 1739 | 1312 | 427 | 134 | 132 | 2 | 81 | 63 | 18 |
| Baghmara* | 571 | 506 | 65 | 369 | 319 | 50 | 108 | 101 | 7 | 94 | 86 | 8 |
| Char Jamira* | 486 | 453 | 33 | 401 | 372 | 29 | 53 | 52 | 1 | 32 | 29 | 3 |
| Chhataria* | 1089 | 946 | 143 | 821 | 701 | 120 | 84 | 83 | 1 | 184 | 162 | 22 |
| Chuniapatal* | 903 | 764 | 139 | 760 | 627 | 133 | 87 | 86 | 1 | 56 | 51 | 5 |
| Daserbari* | 248 | 220 | 28 | 183 | 159 | 24 | 23 | 23 | 0 | 42 | 38 | 4 |
| Dighalkandi* | 97 | 91 | 6 | 81 | 75 | 6 | 16 | 16 | 0 | 0 | 0 | 0 |
| Kunairpara* | 210 | 136 | 74 | 185 | 112 | 73 | 3 | 3 | 0 | 22 | 21 | 1 |
| Nagda* | 128 | 117 | 11 | 104 | 96 | 8 | 4 | 4 | 0 | 20 | 17 | 3 |
| Nandina* | 450 | 403 | 47 | 351 | 310 | 41 | 77 | 75 | 2 | 22 | 18 | 4 |
| Rouha* | 936 | 824 | 112 | 784 | 679 | 105 | 70 | 68 | 2 | 82 | 77 | 5 |
| Khalishakuri | 125 | 115 | 10 | 101 | 91 | 10 | 16 | 16 | 0 | 8 | 8 | 0 |
| Rouha | 811 | 709 | 102 | 683 | 588 | 95 | 54 | 52 | 2 | 74 | 69 | 5 |
| Sarishabari* | 1427 | 1283 | 144 | 1106 | 971 | 135 | 99 | 97 | 2 | 222 | 215 | 7 |
| Char Sarishabari | 1427 | 1283 | 144 | 1106 | 971 | 135 | 99 | 97 | 2 | 222 | 215 | 7 |
| Shinguria* | 176 | 157 | 19 | 158 | 139 | 19 | 13 | 13 | 0 | 5 | 5 | 0 |
| Shishua* | 660 | 608 | 52 | 548 | 505 | 43 | 74 | 69 | 5 | 38 | 34 | 4 |
| Tangail Diar Krishnai* | 111 | 90 | 21 | 77 | 62 | 15 | 4 | 4 | 0 | 30 | 24 | 6 |

Table C-10: Population Aged 15-24 Years Not in Education, Employment or Training (NEET) by Sex, Location and Community, 2022

(In Percent)

| Administrative Unit, Location and Community | Total | | | Male | | | Female | | |
|---|--------------|--------------|--------------|--------------|--------------|--------------|--------------|--------------|--------------|
| | Total | 15-19 Years | 20-24 Years | Total | 15-19 Years | 20-24 Years | Total | 15-19 Years | 20-24 Years |
| 1 | 2 | 3 | 4 | 5 | 6 | 7 | 8 | 9 | 10 |
| Jamalpur | 34.73 | 24.84 | 47.52 | 14.06 | 13.77 | 14.48 | 52.42 | 35.63 | 71.35 |
| Rural | 35.36 | 25.28 | 48.53 | 14.44 | 14.13 | 14.92 | 53.37 | 36.30 | 72.63 |
| Urban | 33.04 | 23.65 | 44.86 | 13.02 | 12.79 | 13.35 | 49.91 | 33.86 | 67.94 |
| Bakshiganj Upazila | 38.52 | 28.71 | 50.88 | 14.83 | 15.94 | 13.13 | 57.56 | 40.68 | 75.80 |
| Rural | 38.34 | 28.41 | 51.08 | 14.91 | 15.99 | 13.19 | 56.94 | 40.10 | 75.12 |
| Urban | 38.72 | 29.07 | 50.65 | 14.74 | 15.88 | 13.06 | 58.29 | 41.36 | 76.61 |
| Bakshiganj Paurashava | 41.19 | 31.10 | 53.08 | 16.50 | 17.91 | 14.64 | 60.48 | 42.46 | 79.81 |
| Ward No. 01 | 42.04 | 30.46 | 56.21 | 16.62 | 17.95 | 14.62 | 63.17 | 42.71 | 84.38 |
| Malirchar* | 42.04 | 30.46 | 56.21 | 16.62 | 17.95 | 14.62 | 63.17 | 42.71 | 84.38 |
| Beparipara | 49.40 | 40.91 | 58.97 | 21.62 | 29.17 | 7.69 | 71.74 | 55.00 | 84.62 |
| Chalakpara | 51.79 | 29.82 | 74.55 | 25.00 | 17.24 | 36.84 | 71.88 | 42.86 | 94.44 |
| Ghoshpara | 36.23 | 14.63 | 67.86 | 12.90 | 4.76 | 30.00 | 55.26 | 25.00 | 88.89 |
| Moulvipara | 44.14 | 28.33 | 62.75 | 6.12 | 6.25 | 5.88 | 74.19 | 53.57 | 91.18 |
| Nayapara | 38.06 | 34.23 | 43.88 | 18.11 | 23.38 | 10.00 | 59.17 | 45.83 | 79.17 |
| Hazi Para | 36.17 | 25.58 | 45.10 | 12.12 | 16.67 | 9.52 | 49.18 | 29.03 | 70.00 |
| Ward No. 02 | 41.47 | 31.69 | 51.15 | 19.73 | 19.88 | 19.57 | 58.02 | 42.08 | 71.90 |
| Malirchar (Part)* | 41.47 | 31.69 | 51.15 | 19.73 | 19.88 | 19.57 | 58.02 | 42.08 | 71.90 |
| Dhumalipara | 44.49 | 31.01 | 59.48 | 29.90 | 23.81 | 41.18 | 54.05 | 37.88 | 67.07 |
| Malirchar Pashchimpara | 24.10 | 19.57 | 29.73 | 3.85 | 7.14 | 0.00 | 58.06 | 38.89 | 84.62 |
| Mandalpara | 46.41 | 32.39 | 58.54 | 25.86 | 24.14 | 27.59 | 58.95 | 38.10 | 75.47 |
| Takirpara | 41.23 | 37.76 | 44.25 | 14.13 | 19.51 | 9.80 | 62.18 | 50.88 | 72.58 |
| Ward No. 03 | 47.85 | 39.75 | 56.79 | 15.22 | 18.67 | 11.11 | 75.30 | 58.68 | 92.55 |
| Malirchar* | 47.85 | 39.75 | 56.79 | 15.22 | 18.67 | 11.11 | 75.30 | 58.68 | 92.55 |
| Baraitari | 50.00 | 35.48 | 71.43 | 22.22 | 18.18 | 28.57 | 64.71 | 45.00 | 92.86 |
| Meshchar Pashchimpara | 46.12 | 33.61 | 59.29 | 16.19 | 17.24 | 14.89 | 70.87 | 49.18 | 90.91 |
| Meshchar Purbapara | 48.75 | 44.91 | 52.94 | 13.73 | 19.75 | 6.94 | 80.84 | 68.60 | 93.83 |
| Ward No. 04 | 39.51 | 33.61 | 46.58 | 15.11 | 17.61 | 12.37 | 59.59 | 45.80 | 77.40 |
| Rajendraganj* | 39.51 | 33.61 | 46.58 | 15.11 | 17.61 | 12.37 | 59.59 | 45.80 | 77.40 |
| Bakshiganj Pashchimpara | 36.43 | 31.33 | 43.52 | 9.76 | 14.71 | 3.64 | 60.74 | 45.12 | 84.91 |
| Jigatala | 48.20 | 38.75 | 61.02 | 36.07 | 38.89 | 32.00 | 57.69 | 38.64 | 82.35 |
| Kagmaripara | 52.44 | 49.62 | 56.38 | 12.64 | 17.39 | 7.32 | 77.54 | 67.06 | 94.34 |
| Miapara | 31.94 | 25.71 | 39.02 | 11.36 | 13.51 | 8.62 | 52.67 | 39.39 | 66.15 |
| Pakhimara | 36.92 | 29.17 | 46.55 | 5.88 | 7.41 | 4.17 | 56.96 | 42.22 | 76.47 |
| Sardarpara | 41.23 | 34.31 | 47.71 | 25.51 | 25.58 | 25.45 | 54.87 | 40.68 | 70.37 |
| Saudagarpara | 28.46 | 20.00 | 36.51 | 7.02 | 4.17 | 9.09 | 46.97 | 30.56 | 66.67 |
| Ward No. 05 | 32.01 | 23.68 | 42.82 | 15.48 | 17.09 | 13.16 | 46.14 | 29.83 | 65.46 |
| Rajendraganj* | 32.01 | 23.68 | 42.82 | 15.48 | 17.09 | 13.16 | 46.14 | 29.83 | 65.46 |
| Bakshiganj Bazar | 17.92 | 7.84 | 27.27 | 17.54 | 13.33 | 22.22 | 18.37 | 0.00 | 32.14 |
| Bakshiganj Namapara | 36.73 | 29.10 | 47.41 | 15.65 | 20.22 | 8.62 | 54.24 | 37.00 | 76.62 |
| Bakshiganj Uttarpara | 21.43 | 16.81 | 27.47 | 6.48 | 6.45 | 6.52 | 37.25 | 28.07 | 48.89 |
| Malipara | 0.00 | 0.00 | 0.00 | 0.00 | 0.00 | 0.00 | 0.00 | 0.00 | 0.00 |
| Meshchar Namapara | 40.27 | 30.00 | 53.91 | 26.45 | 29.58 | 22.00 | 49.72 | 30.30 | 74.36 |
| Modakpara | 28.57 | 12.20 | 51.72 | 0.00 | 0.00 | 0.00 | 51.28 | 27.78 | 71.43 |
| Ward No. 06 | 42.15 | 32.04 | 55.16 | 16.49 | 17.56 | 14.81 | 61.44 | 44.59 | 80.35 |
| Char Kauria* | 35.47 | 23.48 | 54.48 | 17.39 | 15.89 | 20.37 | 49.07 | 30.08 | 74.73 |
| Chariapara | 35.47 | 23.48 | 54.48 | 17.39 | 15.89 | 20.37 | 49.07 | 30.08 | 74.73 |
| Goalgaon* | 44.90 | 36.03 | 55.40 | 16.11 | 18.34 | 12.96 | 66.54 | 51.32 | 82.35 |
| Chanderban | 38.52 | 28.67 | 50.83 | 12.30 | 13.24 | 11.11 | 60.14 | 41.46 | 83.33 |
| Chandrabaj | 52.50 | 35.00 | 70.00 | 21.43 | 22.22 | 20.00 | 69.23 | 45.45 | 86.67 |
| Madhyapara | 49.25 | 51.81 | 45.10 | 14.75 | 17.65 | 11.11 | 78.08 | 75.51 | 83.33 |
| Pashchimpara | 40.50 | 30.97 | 52.87 | 17.53 | 19.67 | 13.89 | 62.14 | 44.23 | 80.39 |
| Purbapara | 51.31 | 39.06 | 62.59 | 19.59 | 22.81 | 15.00 | 69.41 | 52.11 | 81.82 |
| Ward No. 07 | 39.49 | 28.28 | 51.75 | 14.23 | 16.73 | 10.95 | 58.28 | 38.24 | 77.48 |
| Char Kauria (Part)* | 39.49 | 28.28 | 51.75 | 14.23 | 16.73 | 10.95 | 58.28 | 38.24 | 77.48 |
| Dakkhin Simarpara | 39.44 | 25.64 | 56.25 | 16.36 | 15.15 | 18.18 | 54.02 | 33.33 | 76.19 |
| Pakhimara | 44.53 | 30.37 | 59.23 | 18.18 | 20.00 | 15.56 | 63.23 | 40.00 | 82.35 |
| Sarkarpara | 28.00 | 13.56 | 48.78 | 9.09 | 5.88 | 12.50 | 37.31 | 16.67 | 72.00 |
| Uttar Simarpar | 39.21 | 30.75 | 48.05 | 12.89 | 16.88 | 7.87 | 61.22 | 44.44 | 76.24 |

Asterisk (*) denotes Mauza

(In Percent)

| Administrative Unit, Location and Community | Total | | | Male | | | Female | | |
|---|--------------|--------------|--------------|--------------|--------------|--------------|--------------|--------------|--------------|
| | Total | 15-19 Years | 20-24 Years | Total | 15-19 Years | 20-24 Years | Total | 15-19 Years | 20-24 Years |
| 1 | 2 | 3 | 4 | 5 | 6 | 7 | 8 | 9 | 10 |
| Ward No. 08 | 47.30 | 35.41 | 60.83 | 19.86 | 21.17 | 18.03 | 68.16 | 48.21 | 87.63 |
| Char Kauria* | 47.30 | 35.41 | 60.83 | 19.86 | 21.17 | 18.03 | 68.16 | 48.21 | 87.63 |
| Daripara | 51.19 | 41.01 | 62.66 | 26.17 | 26.44 | 25.81 | 71.12 | 54.95 | 86.46 |
| Majhpara | 41.72 | 26.88 | 60.00 | 24.00 | 20.78 | 29.17 | 55.15 | 32.53 | 78.05 |
| Pashchim Char Kauriagara | 50.00 | 34.82 | 66.35 | 17.55 | 20.18 | 13.51 | 75.00 | 50.00 | 95.52 |
| Uttar Majhpara | 43.64 | 39.37 | 48.62 | 9.28 | 14.58 | 4.08 | 67.63 | 54.43 | 85.00 |
| Ward No. 09 | 40.50 | 25.31 | 59.02 | 16.22 | 13.53 | 19.84 | 57.21 | 34.06 | 83.58 |
| Char Kauria (Part)* | 40.50 | 25.31 | 59.02 | 16.22 | 13.53 | 19.84 | 57.21 | 34.06 | 83.58 |
| Bhatiagara | 55.93 | 40.98 | 71.93 | 31.25 | 25.00 | 40.00 | 72.86 | 54.55 | 89.19 |
| Khamarpara | 37.21 | 15.94 | 61.67 | 15.09 | 9.68 | 22.73 | 52.63 | 21.05 | 84.21 |
| Taliagara | 41.97 | 27.27 | 57.45 | 18.68 | 22.00 | 14.63 | 62.75 | 32.65 | 90.57 |
| Tikarkandi | 34.62 | 22.35 | 52.59 | 7.69 | 3.28 | 13.95 | 50.00 | 33.03 | 75.34 |
| Bagarchar Union | 37.37 | 27.31 | 50.54 | 14.21 | 14.53 | 13.73 | 55.43 | 38.73 | 74.49 |
| Rural | 39.00 | 27.72 | 53.97 | 15.98 | 15.73 | 16.38 | 56.14 | 38.18 | 76.54 |
| Urban | 35.54 | 26.84 | 46.75 | 12.34 | 13.19 | 11.07 | 54.59 | 39.37 | 72.07 |
| Alirpara* | 39.11 | 27.03 | 57.48 | 17.61 | 16.95 | 18.92 | 54.53 | 35.65 | 78.39 |
| Alirpara | 41.05 | 27.92 | 60.68 | 20.36 | 17.24 | 26.32 | 56.66 | 37.42 | 80.77 |
| Morarpara | 37.07 | 24.84 | 57.14 | 12.73 | 14.47 | 8.82 | 55.03 | 34.12 | 82.81 |
| Tangaripara | 37.50 | 27.49 | 52.14 | 16.96 | 18.92 | 13.16 | 50.57 | 34.02 | 70.89 |
| Bagarchar* | 40.69 | 33.20 | 49.65 | 15.56 | 19.18 | 10.00 | 59.92 | 46.21 | 73.58 |
| Bander Para | 47.32 | 43.94 | 52.17 | 17.31 | 21.88 | 10.00 | 73.33 | 64.71 | 84.62 |
| Dakkhin Bagarchar | 37.58 | 27.14 | 46.84 | 16.42 | 21.95 | 7.69 | 54.88 | 34.48 | 66.04 |
| Namagara | 47.53 | 39.13 | 58.57 | 23.44 | 26.32 | 19.23 | 63.27 | 48.15 | 81.82 |
| Uttar Bagarchar | 39.75 | 33.33 | 47.02 | 15.91 | 18.99 | 11.32 | 56.32 | 45.65 | 66.33 |
| Zolagara | 34.92 | 25.45 | 48.10 | 7.78 | 10.91 | 2.86 | 59.60 | 40.00 | 84.09 |
| Ghasirpara* | 39.43 | 27.43 | 54.32 | 16.81 | 14.77 | 19.68 | 55.86 | 37.59 | 76.55 |
| Bangalpara | 49.66 | 35.29 | 61.73 | 21.31 | 20.69 | 21.88 | 69.32 | 46.15 | 87.76 |
| Bhati Para | 46.15 | 45.83 | 46.43 | 23.53 | 14.29 | 30.00 | 57.14 | 58.82 | 55.56 |
| Dakpara | 43.67 | 30.95 | 58.11 | 34.85 | 23.53 | 46.88 | 50.00 | 36.00 | 66.67 |
| Golakati | 42.06 | 24.64 | 63.16 | 27.08 | 24.24 | 33.33 | 51.28 | 25.00 | 73.81 |
| Khuni Para | 42.11 | 33.33 | 57.14 | 9.09 | 12.50 | 0.00 | 87.50 | 75.00 | 100.00 |
| Madhyagara | 36.84 | 22.94 | 55.56 | 11.25 | 8.16 | 16.13 | 55.45 | 35.00 | 80.00 |
| Mandalpara | 30.97 | 25.35 | 40.48 | 18.75 | 20.00 | 16.67 | 40.00 | 29.27 | 58.33 |
| Mollagara | 36.05 | 27.96 | 50.00 | 3.23 | 0.00 | 10.00 | 60.00 | 50.98 | 73.53 |
| Nayagara | 39.07 | 25.97 | 55.20 | 16.13 | 15.07 | 17.65 | 57.42 | 35.80 | 81.08 |
| Sarkarpara | 31.25 | 12.50 | 59.38 | 7.14 | 11.11 | 0.00 | 44.23 | 13.33 | 86.36 |
| Sunerpara | 37.39 | 33.90 | 41.07 | 8.93 | 17.24 | 0.00 | 64.41 | 50.00 | 79.31 |
| Ramrampur* | 35.54 | 26.84 | 46.75 | 12.34 | 13.19 | 11.07 | 54.59 | 39.37 | 72.07 |
| Balikeshi | 40.00 | 36.36 | 45.45 | 21.95 | 26.09 | 16.67 | 50.72 | 41.86 | 65.38 |
| Balurchar | 16.24 | 11.32 | 21.98 | 4.67 | 7.94 | 0.00 | 30.00 | 16.28 | 42.55 |
| Dakkhin Sarmara | 36.72 | 26.74 | 49.32 | 18.00 | 17.65 | 18.46 | 51.89 | 34.31 | 73.49 |
| Dhararchar | 30.23 | 21.47 | 42.74 | 3.79 | 5.00 | 1.92 | 50.89 | 35.05 | 72.22 |
| Gopalpur | 35.11 | 24.81 | 50.00 | 9.20 | 8.77 | 10.00 | 51.45 | 36.84 | 69.35 |
| Hamidpur | 43.75 | 33.33 | 57.14 | 30.00 | 33.33 | 25.00 | 66.67 | 33.33 | 100.00 |
| Khasergaon | 36.48 | 20.29 | 57.55 | 19.63 | 15.49 | 27.78 | 49.64 | 25.37 | 72.86 |
| Munshi Para | 40.54 | 30.23 | 54.84 | 17.50 | 11.11 | 30.77 | 67.65 | 62.50 | 72.22 |
| Natun Taliagara | 46.34 | 33.33 | 60.00 | 27.27 | 30.77 | 22.22 | 68.42 | 37.50 | 90.91 |
| Perirchar | 41.35 | 22.86 | 61.90 | 17.31 | 19.35 | 14.29 | 56.79 | 25.64 | 85.71 |
| Ramrampur | 51.49 | 44.83 | 60.47 | 38.71 | 45.45 | 22.22 | 57.14 | 44.44 | 70.59 |
| Satbhita | 32.02 | 22.47 | 44.13 | 7.43 | 7.56 | 7.23 | 56.37 | 38.89 | 76.04 |
| Taliagara | 39.75 | 34.08 | 46.85 | 11.86 | 14.37 | 8.59 | 63.32 | 51.31 | 77.85 |
| Tupkarchar (Tupkar Para) | 39.00 | 29.41 | 48.98 | 6.38 | 7.41 | 5.00 | 67.92 | 54.17 | 79.31 |
| Uttar Sarmara | 33.66 | 28.65 | 40.46 | 11.03 | 11.11 | 10.91 | 51.45 | 43.30 | 61.84 |
| Uthanerpara* | 28.17 | 11.94 | 55.70 | 5.83 | 4.05 | 10.34 | 49.09 | 21.67 | 82.00 |
| Miragara | 26.32 | 8.64 | 53.85 | 1.67 | 0.00 | 5.56 | 46.58 | 17.95 | 79.41 |
| Uthanerpara | 31.25 | 16.98 | 59.26 | 11.63 | 9.38 | 18.18 | 54.05 | 28.57 | 87.50 |
| Bakshiganj Union | 34.51 | 24.47 | 49.03 | 13.63 | 15.31 | 10.78 | 52.77 | 33.46 | 77.29 |
| Rural | 34.51 | 24.47 | 49.03 | 13.63 | 15.31 | 10.78 | 52.77 | 33.46 | 77.29 |
| Urban | 0.00 | 0.00 | 0.00 | 0.00 | 0.00 | 0.00 | 0.00 | 0.00 | 0.00 |
| Malirchar* | 37.37 | 25.00 | 53.49 | 16.73 | 17.05 | 16.19 | 55.91 | 33.75 | 79.08 |
| Jhalarchar Pashchimpara | 43.48 | 36.00 | 52.38 | 18.52 | 21.88 | 13.64 | 65.57 | 50.82 | 80.33 |
| Jhalarchar Purbagara | 34.68 | 19.15 | 53.16 | 12.00 | 14.89 | 7.14 | 52.04 | 23.40 | 78.43 |

| Administrative Unit, Location and Community | Total | | | Male | | | Female | | |
|---|--------------|--------------|--------------|--------------|--------------|--------------|--------------|--------------|--------------|
| | Total | 15-19 Years | 20-24 Years | Total | 15-19 Years | 20-24 Years | Total | 15-19 Years | 20-24 Years |
| 1 | 2 | 3 | 4 | 5 | 6 | 7 | 8 | 9 | 10 |
| Jigatala | 34.62 | 15.52 | 58.70 | 23.64 | 12.12 | 40.91 | 46.94 | 20.00 | 75.00 |
| Singarchar | 29.89 | 20.34 | 50.00 | 11.63 | 15.63 | 0.00 | 47.73 | 25.93 | 82.35 |
| Pashchim Jhalarchar* | 35.94 | 26.83 | 52.17 | 7.69 | 5.88 | 11.11 | 55.26 | 41.67 | 78.57 |
| Surjanagar* | 32.88 | 24.06 | 46.24 | 12.23 | 14.86 | 7.81 | 50.93 | 32.75 | 76.11 |
| Manakasa | 40.71 | 32.86 | 53.49 | 19.61 | 27.27 | 5.56 | 58.06 | 37.84 | 88.00 |
| Pashchimpara | 32.79 | 22.34 | 47.78 | 12.67 | 14.08 | 10.13 | 49.08 | 30.20 | 71.77 |
| Purbapara | 31.19 | 23.68 | 43.01 | 10.29 | 12.84 | 6.32 | 51.18 | 33.97 | 78.57 |
| Battajore Union | 36.16 | 26.51 | 49.72 | 14.51 | 14.95 | 13.73 | 53.14 | 37.27 | 71.78 |
| Rural | 36.16 | 26.51 | 49.72 | 14.51 | 14.95 | 13.73 | 53.14 | 37.27 | 71.78 |
| Urban | 0.00 | 0.00 | 0.00 | 0.00 | 0.00 | 0.00 | 0.00 | 0.00 | 0.00 |
| Battajore* | 34.95 | 25.53 | 47.95 | 13.70 | 14.57 | 12.20 | 51.28 | 35.40 | 69.87 |
| Birgaon Kandapara | 36.00 | 30.00 | 45.00 | 13.64 | 17.65 | 0.00 | 53.57 | 46.15 | 60.00 |
| Birgaon Uttarpara | 25.62 | 17.39 | 36.54 | 9.62 | 11.54 | 7.69 | 37.68 | 20.93 | 65.38 |
| Chakpara | 34.78 | 18.75 | 71.43 | 0.00 | 0.00 | 0.00 | 72.73 | 50.00 | 100.00 |
| Chariapara | 36.67 | 30.00 | 43.33 | 10.53 | 18.18 | 0.00 | 48.78 | 36.84 | 59.09 |
| Datterchar Dakkhinpara (Part) | 36.70 | 31.00 | 43.18 | 16.09 | 21.28 | 10.00 | 54.46 | 39.62 | 70.83 |
| Jhorarpar | 33.88 | 28.44 | 41.89 | 13.51 | 15.91 | 10.00 | 47.71 | 36.92 | 63.64 |
| Khamariapara | 31.91 | 15.38 | 52.38 | 6.98 | 6.67 | 7.69 | 52.94 | 27.27 | 72.41 |
| Kumarikanda | 25.00 | 17.95 | 36.00 | 14.29 | 17.39 | 8.33 | 37.93 | 18.75 | 61.54 |
| Pashchimpara | 36.40 | 26.35 | 50.98 | 7.27 | 5.41 | 11.11 | 59.29 | 47.30 | 72.73 |
| Puran Battajore | 34.08 | 20.92 | 51.75 | 11.29 | 8.75 | 15.91 | 53.85 | 34.25 | 74.29 |
| Purbapara | 40.70 | 33.96 | 51.52 | 25.25 | 32.35 | 9.68 | 50.31 | 35.16 | 70.59 |
| Ujanpara | 35.56 | 22.63 | 52.94 | 17.31 | 12.50 | 25.00 | 49.63 | 31.51 | 70.97 |
| Goalgaon* | 32.47 | 23.18 | 45.91 | 12.19 | 12.88 | 10.87 | 48.00 | 32.75 | 65.98 |
| Chandrabaj | 35.38 | 23.62 | 52.94 | 18.48 | 19.67 | 16.13 | 48.33 | 27.27 | 74.07 |
| Dakkhin Birgoan | 35.22 | 28.26 | 45.65 | 11.65 | 16.42 | 2.78 | 54.33 | 39.44 | 73.21 |
| Fazilatpara | 28.27 | 20.57 | 39.58 | 13.21 | 13.89 | 11.76 | 40.46 | 27.54 | 54.84 |
| Panatiapara | 31.45 | 20.42 | 46.23 | 5.94 | 1.56 | 13.51 | 48.98 | 35.90 | 63.77 |
| Palashtala* | 40.84 | 30.57 | 55.35 | 17.41 | 17.05 | 18.04 | 60.15 | 43.79 | 79.40 |
| Datterchar Dakkhinpara (Part) | 40.98 | 32.09 | 55.08 | 17.14 | 19.05 | 11.43 | 61.21 | 48.78 | 73.49 |
| Datterchar Pashchimpara | 43.93 | 31.90 | 58.16 | 25.00 | 21.57 | 29.73 | 57.14 | 40.00 | 75.41 |
| Datterchar Purbapara | 36.40 | 24.50 | 56.82 | 15.79 | 15.58 | 16.22 | 55.20 | 33.78 | 86.27 |
| Palashtala | 38.99 | 30.32 | 51.28 | 12.87 | 11.76 | 14.49 | 60.68 | 46.22 | 80.46 |
| Tilapara | 58.33 | 52.00 | 62.86 | 29.63 | 36.36 | 25.00 | 81.82 | 64.29 | 94.74 |
| Dhanua Union | 39.46 | 29.68 | 51.97 | 17.73 | 17.82 | 17.59 | 56.48 | 40.44 | 74.22 |
| Rural | 40.28 | 28.80 | 54.09 | 18.44 | 18.08 | 18.96 | 56.91 | 38.27 | 76.39 |
| Urban | 37.11 | 31.95 | 45.02 | 15.84 | 17.20 | 13.33 | 55.19 | 46.30 | 66.84 |
| Dhanua Kamalpur* | 34.58 | 23.41 | 48.38 | 13.88 | 13.22 | 14.77 | 50.36 | 31.85 | 71.48 |
| Balurgaon | 36.28 | 28.36 | 47.83 | 12.50 | 8.00 | 17.39 | 53.85 | 40.48 | 78.26 |
| Dakkhin Kamalpur | 37.74 | 25.84 | 52.86 | 22.37 | 20.83 | 25.00 | 51.81 | 31.71 | 71.43 |
| Dhanua | 35.87 | 25.43 | 49.71 | 14.29 | 14.02 | 14.71 | 52.16 | 35.20 | 71.96 |
| Nayapara | 0.00 | 0.00 | 0.00 | 0.00 | 0.00 | 0.00 | 0.00 | 0.00 | 0.00 |
| Ramrampur | 51.85 | 50.00 | 54.55 | 11.11 | 20.00 | 0.00 | 72.22 | 63.64 | 85.71 |
| Uttar Kamalpur | 28.74 | 12.40 | 45.60 | 8.49 | 7.14 | 10.00 | 43.24 | 16.44 | 69.33 |
| Dumurtala* | 47.24 | 38.85 | 55.03 | 19.18 | 22.73 | 13.79 | 70.00 | 59.42 | 76.58 |
| Baishnabpara | 45.45 | 42.00 | 48.98 | 19.57 | 24.14 | 11.76 | 67.92 | 66.67 | 68.75 |
| Balujuri | 51.24 | 39.29 | 61.54 | 19.30 | 20.59 | 17.39 | 79.69 | 68.18 | 85.71 |
| Dhiglakuna | 52.63 | 35.00 | 62.16 | 20.83 | 30.00 | 14.29 | 75.76 | 40.00 | 91.30 |
| Hatiber Kona | 22.22 | 16.67 | 33.33 | 0.00 | 0.00 | 0.00 | 50.00 | 33.33 | 100.00 |
| Somnathpara | 35.29 | 33.33 | 37.50 | 16.67 | 20.00 | 0.00 | 45.45 | 50.00 | 42.86 |
| Tila Para | 39.13 | 43.75 | 28.57 | 25.00 | 28.57 | 0.00 | 46.67 | 55.56 | 33.33 |
| Gerda* | 37.11 | 31.95 | 45.02 | 15.84 | 17.20 | 13.33 | 55.19 | 46.30 | 66.84 |
| Gerda Kamalpur | 32.94 | 26.42 | 43.75 | 8.22 | 7.55 | 10.00 | 51.55 | 45.28 | 59.09 |
| Khamargerda | 35.29 | 32.08 | 40.63 | 12.79 | 15.52 | 7.14 | 58.33 | 52.08 | 66.67 |
| Majhgerda | 31.21 | 23.00 | 42.47 | 9.88 | 6.52 | 14.29 | 50.00 | 37.04 | 68.42 |
| Mirdhapara | 51.49 | 47.93 | 56.79 | 36.96 | 40.32 | 30.00 | 63.64 | 55.93 | 72.55 |
| Nayapara (Part) | 30.08 | 25.68 | 36.73 | 3.77 | 6.45 | 0.00 | 50.00 | 39.53 | 66.67 |
| Jadurchar* | 45.12 | 31.47 | 61.11 | 15.06 | 13.04 | 17.57 | 64.02 | 43.57 | 87.10 |
| Balurchar | 72.22 | 85.71 | 63.64 | 41.67 | 66.67 | 33.33 | 87.50 | 90.91 | 84.62 |
| Jadurchar | 45.16 | 31.58 | 66.67 | 4.55 | 6.25 | 0.00 | 67.50 | 50.00 | 88.89 |
| Palashtala | 43.89 | 31.40 | 59.00 | 15.38 | 13.46 | 17.95 | 63.85 | 44.93 | 85.25 |
| Tengramari | 38.74 | 18.64 | 61.54 | 12.20 | 9.52 | 15.00 | 54.29 | 23.68 | 90.63 |

(In Percent)

| Administrative Unit, Location and Community | Total | | | Male | | | Female | | |
|---|--------------|--------------|--------------|--------------|--------------|--------------|--------------|--------------|--------------|
| | Total | 15-19 Years | 20-24 Years | Total | 15-19 Years | 20-24 Years | Total | 15-19 Years | 20-24 Years |
| 1 | 2 | 3 | 4 | 5 | 6 | 7 | 8 | 9 | 10 |
| Lauchapra* | 41.99 | 30.57 | 57.29 | 26.14 | 24.48 | 28.95 | 55.16 | 36.60 | 75.86 |
| Baglakandi | 44.68 | 28.57 | 62.22 | 19.05 | 24.14 | 7.69 | 65.38 | 35.00 | 84.38 |
| Jardarpara | 43.10 | 22.81 | 62.71 | 20.83 | 21.43 | 20.00 | 58.82 | 24.14 | 84.62 |
| Kanekanda | 36.22 | 26.19 | 55.81 | 27.27 | 25.00 | 33.33 | 45.90 | 27.78 | 72.00 |
| Lauchapra | 35.21 | 29.27 | 43.33 | 22.86 | 25.00 | 20.00 | 47.22 | 33.33 | 66.67 |
| Master Para | 38.61 | 26.42 | 52.08 | 16.67 | 16.67 | 16.67 | 54.24 | 34.48 | 73.33 |
| Satanipara | 49.09 | 42.16 | 60.32 | 39.73 | 30.23 | 53.33 | 56.52 | 50.85 | 66.67 |
| Merurchar Union | 40.13 | 30.31 | 51.30 | 15.22 | 17.29 | 12.10 | 61.11 | 44.19 | 76.38 |
| Rural | 42.75 | 32.53 | 53.44 | 18.73 | 21.73 | 14.15 | 61.60 | 44.19 | 75.22 |
| Urban | 38.89 | 29.31 | 50.20 | 13.64 | 15.27 | 11.19 | 60.87 | 44.20 | 77.02 |
| Durgapur* | 42.75 | 32.53 | 53.44 | 18.73 | 21.73 | 14.15 | 61.60 | 44.19 | 75.22 |
| Ghugrakandi | 46.54 | 31.17 | 60.98 | 23.81 | 20.59 | 27.59 | 61.46 | 39.53 | 79.25 |
| Kalkihara Bhati | 44.33 | 29.75 | 58.33 | 15.84 | 19.55 | 10.23 | 67.40 | 42.20 | 84.15 |
| Kalkihara Uzan | 48.68 | 32.12 | 66.41 | 18.75 | 15.28 | 25.00 | 70.59 | 50.77 | 85.23 |
| Madarerchar | 31.23 | 26.43 | 37.17 | 13.33 | 14.71 | 10.81 | 43.92 | 37.50 | 50.00 |
| Maichhanir Char | 46.10 | 41.98 | 50.51 | 24.08 | 33.33 | 9.46 | 65.30 | 52.63 | 75.00 |
| Purba Kalkihara | 35.78 | 29.52 | 42.42 | 17.20 | 20.00 | 13.95 | 51.35 | 38.18 | 64.29 |
| Rabiarchar* | 38.89 | 29.31 | 50.20 | 13.64 | 15.27 | 11.19 | 60.87 | 44.20 | 77.02 |
| Airmari Natun | 37.38 | 26.45 | 52.94 | 5.62 | 5.36 | 6.06 | 61.54 | 44.62 | 82.69 |
| Airmari Puratan | 36.80 | 25.40 | 48.39 | 8.00 | 10.34 | 4.76 | 56.00 | 38.24 | 70.73 |
| Awalpara | 50.53 | 41.18 | 61.36 | 22.50 | 20.83 | 25.00 | 70.91 | 59.26 | 82.14 |
| Baghadubi | 49.20 | 34.48 | 62.00 | 19.48 | 17.07 | 22.22 | 70.00 | 50.00 | 84.38 |
| Betmari | 45.52 | 33.96 | 53.09 | 8.77 | 7.14 | 10.34 | 72.73 | 64.00 | 76.92 |
| Chinerchar | 29.66 | 19.67 | 40.35 | 3.39 | 5.88 | 0.00 | 55.93 | 37.04 | 71.88 |
| Fakirpara | 38.54 | 27.59 | 52.81 | 13.00 | 11.29 | 15.79 | 62.86 | 46.30 | 80.39 |
| Jagirpara | 44.75 | 35.34 | 55.34 | 11.63 | 16.00 | 5.56 | 66.17 | 50.00 | 82.09 |
| Khewarchar Bhati | 43.49 | 35.14 | 52.08 | 11.38 | 12.70 | 10.00 | 66.86 | 51.76 | 82.14 |
| Khewarchar Uzan | 34.31 | 24.07 | 45.83 | 15.05 | 14.05 | 16.47 | 53.96 | 36.84 | 69.16 |
| Merurchar | 36.79 | 29.10 | 47.29 | 15.55 | 18.36 | 10.74 | 58.10 | 42.11 | 75.64 |
| Rabiarchar | 36.42 | 27.87 | 48.46 | 13.21 | 10.87 | 16.42 | 60.39 | 45.05 | 82.54 |
| Sheikherchar | 46.27 | 40.35 | 54.02 | 24.47 | 33.85 | 3.45 | 65.42 | 48.98 | 79.31 |
| Tupkarchar Natun | 38.39 | 27.43 | 51.02 | 18.27 | 22.95 | 11.63 | 57.94 | 32.69 | 81.82 |
| Tupkarchar Puran | 32.88 | 24.14 | 43.83 | 9.04 | 12.04 | 3.45 | 52.76 | 37.89 | 66.35 |
| Nilakkhia Union | 34.28 | 25.11 | 47.40 | 12.27 | 12.91 | 11.10 | 52.78 | 37.49 | 70.58 |
| Rural | 35.67 | 27.45 | 47.21 | 12.40 | 13.44 | 10.54 | 54.99 | 41.33 | 70.84 |
| Urban | 31.48 | 20.52 | 47.80 | 12.02 | 11.89 | 12.28 | 48.23 | 29.67 | 70.05 |
| Binoderchar* | 40.04 | 33.47 | 47.09 | 14.16 | 17.05 | 10.00 | 63.37 | 52.73 | 72.18 |
| Binoderchar | 37.65 | 29.78 | 46.75 | 14.29 | 14.71 | 13.64 | 61.59 | 50.00 | 71.59 |
| Chariapara | 53.97 | 59.26 | 50.00 | 4.76 | 16.67 | 0.00 | 78.57 | 71.43 | 85.71 |
| Gomerchar | 38.81 | 32.35 | 45.45 | 20.00 | 28.57 | 0.00 | 54.05 | 38.46 | 62.50 |
| Janakipur* | 33.92 | 25.66 | 46.34 | 12.17 | 13.09 | 10.42 | 51.39 | 37.59 | 68.68 |
| Baskanda Natunpara | 30.43 | 23.08 | 42.06 | 9.02 | 8.89 | 9.30 | 50.35 | 39.24 | 64.06 |
| Baskanda Puranpara | 14.55 | 11.11 | 30.00 | 0.00 | 0.00 | 0.00 | 24.24 | 20.00 | 37.50 |
| Chakpara | 28.00 | 6.67 | 60.00 | 0.00 | 0.00 | 0.00 | 50.00 | 16.67 | 75.00 |
| Dariapara | 35.44 | 24.32 | 45.24 | 0.00 | 0.00 | 0.00 | 63.64 | 45.00 | 79.17 |
| Daripura | 24.74 | 14.75 | 41.67 | 6.98 | 6.67 | 7.69 | 38.89 | 22.58 | 60.87 |
| Dikpara | 31.92 | 25.55 | 43.42 | 9.71 | 10.81 | 6.90 | 52.73 | 42.86 | 65.96 |
| Fakirpara | 33.85 | 26.53 | 56.25 | 10.71 | 13.04 | 0.00 | 51.35 | 38.46 | 81.82 |
| Kayosthapara | 54.72 | 37.04 | 73.08 | 37.50 | 30.00 | 50.00 | 62.16 | 41.18 | 80.00 |
| Moharband | 41.67 | 32.22 | 54.55 | 6.56 | 5.26 | 8.70 | 64.21 | 51.92 | 79.07 |
| Mridhapara | 27.07 | 21.10 | 36.11 | 9.88 | 13.21 | 3.57 | 41.00 | 28.57 | 56.82 |
| Namapara | 41.30 | 18.18 | 62.50 | 5.88 | 0.00 | 12.50 | 62.07 | 30.77 | 87.50 |
| Manjalia | 29.93 | 20.21 | 47.17 | 18.57 | 17.65 | 21.05 | 40.26 | 23.26 | 61.76 |
| Salai Mandol Para | 32.74 | 28.57 | 38.00 | 12.50 | 13.79 | 10.53 | 47.69 | 41.18 | 54.84 |
| Talukpara | 39.68 | 33.33 | 45.45 | 7.69 | 0.00 | 11.76 | 62.16 | 47.62 | 81.25 |
| Tambalipara | 25.00 | 5.88 | 46.67 | 6.67 | 10.00 | 0.00 | 41.18 | 0.00 | 70.00 |
| Thakurpara | 44.51 | 44.44 | 44.62 | 26.19 | 37.04 | 6.67 | 61.80 | 51.85 | 77.14 |
| Vatiapara | 41.12 | 29.82 | 54.00 | 24.44 | 20.83 | 28.57 | 53.23 | 36.36 | 72.41 |
| Kushalnagar* | 37.70 | 29.04 | 49.81 | 11.72 | 11.96 | 11.32 | 60.12 | 46.41 | 76.13 |
| Dakkhin Kushalnagar | 36.83 | 25.10 | 53.89 | 8.38 | 9.45 | 6.25 | 61.64 | 42.24 | 83.50 |
| Uttar Kushalnagar | 39.35 | 36.89 | 42.55 | 18.18 | 17.54 | 19.05 | 57.26 | 53.85 | 61.54 |
| Nilakkhia* | 31.48 | 20.52 | 47.80 | 12.02 | 11.89 | 12.28 | 48.23 | 29.67 | 70.05 |

| Administrative Unit, Location and Community | Total | | | Male | | | Female | | |
|---|--------------|--------------|--------------|--------------|--------------|--------------|--------------|--------------|--------------|
| | Total | 15-19 Years | 20-24 Years | Total | 15-19 Years | 20-24 Years | Total | 15-19 Years | 20-24 Years |
| 1 | 2 | 3 | 4 | 5 | 6 | 7 | 8 | 9 | 10 |
| Dakkhin Beparipara | 22.56 | 21.43 | 24.49 | 5.48 | 8.51 | 0.00 | 43.33 | 37.84 | 52.17 |
| Jhalupara | 22.73 | 14.29 | 37.50 | 0.00 | 0.00 | 0.00 | 38.46 | 22.22 | 75.00 |
| Munshipara | 15.00 | 0.00 | 37.50 | 11.11 | 0.00 | 50.00 | 18.18 | 0.00 | 33.33 |
| Natunpara | 29.03 | 20.31 | 48.28 | 5.56 | 3.85 | 10.00 | 43.86 | 31.58 | 68.42 |
| Nayapara | 46.67 | 27.59 | 64.52 | 27.27 | 10.00 | 41.67 | 57.89 | 36.84 | 78.95 |
| Nilakkhia Bazar | 27.08 | 20.00 | 34.78 | 9.09 | 8.33 | 10.00 | 42.31 | 30.77 | 53.85 |
| Paglapara | 27.64 | 12.39 | 47.67 | 11.58 | 7.94 | 18.75 | 42.31 | 18.00 | 64.81 |
| Pashchim Beparipara | 31.93 | 23.46 | 50.00 | 13.56 | 15.56 | 7.14 | 50.00 | 33.33 | 75.00 |
| Pashchimpara | 27.45 | 19.44 | 46.67 | 12.50 | 13.89 | 8.33 | 40.74 | 25.00 | 72.22 |
| Sajimara | 37.53 | 23.79 | 54.82 | 15.92 | 17.16 | 13.43 | 55.33 | 31.58 | 76.15 |
| Santi Nagar | 34.78 | 27.27 | 41.67 | 0.00 | 0.00 | 0.00 | 53.33 | 37.50 | 71.43 |
| Sarkarpara | 20.00 | 8.33 | 37.50 | 6.45 | 8.70 | 0.00 | 34.48 | 7.69 | 56.25 |
| Uttarpara | 33.33 | 24.73 | 47.37 | 11.59 | 11.63 | 11.54 | 51.85 | 36.00 | 77.42 |
| Sadhurpara Union | 40.17 | 31.34 | 50.45 | 13.38 | 15.94 | 9.76 | 61.86 | 45.93 | 77.79 |
| Rural | 40.17 | 31.34 | 50.45 | 13.38 | 15.94 | 9.76 | 61.86 | 45.93 | 77.79 |
| Urban | 0.00 | 0.00 | 0.00 | 0.00 | 0.00 | 0.00 | 0.00 | 0.00 | 0.00 |
| Sadhurpara* | 40.17 | 31.34 | 50.45 | 13.38 | 15.94 | 9.76 | 61.86 | 45.93 | 77.79 |
| Airmari | 47.03 | 41.11 | 55.68 | 24.06 | 29.84 | 12.70 | 63.06 | 50.68 | 77.87 |
| Archakandi | 44.77 | 43.62 | 46.15 | 12.66 | 18.60 | 5.56 | 72.04 | 64.71 | 80.95 |
| Balurgaon | 32.00 | 13.16 | 43.55 | 2.38 | 5.88 | 0.00 | 53.45 | 19.05 | 72.97 |
| Bangalpara | 45.02 | 33.52 | 61.24 | 16.30 | 16.85 | 15.22 | 67.05 | 49.46 | 86.75 |
| Bilerpar | 51.52 | 36.00 | 60.98 | 15.56 | 20.00 | 10.00 | 70.11 | 52.00 | 77.42 |
| Char Airmari | 40.34 | 31.18 | 50.60 | 10.13 | 14.89 | 3.13 | 64.95 | 47.83 | 80.39 |
| Char Gazirpara | 45.16 | 39.02 | 50.00 | 4.65 | 10.00 | 0.00 | 80.00 | 66.67 | 89.66 |
| Char Kamalerbati | 39.89 | 31.25 | 50.00 | 9.89 | 14.29 | 2.86 | 71.26 | 55.00 | 85.11 |
| Dakkhin Datuakanda | 38.84 | 32.89 | 48.89 | 16.67 | 15.91 | 18.18 | 65.45 | 56.25 | 78.26 |
| Daspara | 25.33 | 21.28 | 32.14 | 4.55 | 0.00 | 11.11 | 54.84 | 47.62 | 70.00 |
| Derurbil | 47.69 | 36.00 | 63.64 | 11.67 | 9.30 | 17.65 | 78.57 | 71.88 | 84.21 |
| Gazirpara | 37.86 | 23.08 | 56.45 | 10.42 | 12.12 | 6.67 | 52.17 | 31.11 | 72.34 |
| Kamalerbati Pashchimpara | 34.14 | 21.90 | 49.11 | 14.29 | 10.61 | 19.57 | 50.36 | 32.39 | 69.70 |
| Kamalerbati Purbapara | 38.52 | 27.33 | 54.21 | 10.34 | 8.45 | 13.33 | 61.70 | 44.30 | 83.87 |
| Khetarchar | 43.00 | 36.31 | 50.74 | 17.05 | 20.00 | 13.56 | 63.41 | 49.43 | 79.22 |
| Kutuberchar Dakkhin | 32.10 | 32.56 | 31.58 | 15.00 | 17.46 | 12.28 | 48.78 | 46.97 | 50.88 |
| Madanerchar | 41.61 | 27.69 | 54.17 | 17.19 | 14.29 | 20.69 | 63.01 | 43.33 | 76.74 |
| Madanerchar Taltola | 42.35 | 25.00 | 57.78 | 13.33 | 14.29 | 11.76 | 75.00 | 50.00 | 85.71 |
| Madhya Datuakanda | 35.91 | 30.99 | 41.88 | 10.40 | 14.08 | 5.56 | 59.70 | 47.89 | 73.02 |
| Majherpara | 37.89 | 27.91 | 46.15 | 7.69 | 0.00 | 13.04 | 58.93 | 44.44 | 72.41 |
| Masjidpara | 36.07 | 20.69 | 50.00 | 0.00 | 0.00 | 0.00 | 64.71 | 42.86 | 80.00 |
| Nilerchar | 34.18 | 30.00 | 41.38 | 13.89 | 20.83 | 0.00 | 51.16 | 38.46 | 70.59 |
| Pashchim Kutuber Char | 42.36 | 33.87 | 48.78 | 19.35 | 33.33 | 8.57 | 59.76 | 34.29 | 78.72 |
| Sheikhpara | 35.29 | 25.00 | 44.44 | 10.00 | 12.50 | 8.33 | 51.61 | 31.25 | 73.33 |
| Thandarban | 35.53 | 17.59 | 51.67 | 7.92 | 12.73 | 2.17 | 57.48 | 22.64 | 82.43 |
| Uttar Datuakanda | 39.49 | 32.09 | 50.39 | 12.78 | 17.07 | 5.88 | 59.12 | 43.81 | 80.26 |
| Dewanganj Upazila | 37.68 | 29.22 | 48.83 | 16.22 | 17.46 | 14.34 | 56.87 | 41.10 | 75.08 |
| Rural | 38.58 | 30.27 | 49.42 | 17.22 | 18.68 | 14.99 | 57.76 | 42.02 | 75.77 |
| Urban | 35.01 | 26.15 | 47.03 | 13.24 | 13.82 | 12.32 | 54.24 | 38.44 | 72.99 |
| Dewanganj Paurashava | 34.11 | 24.08 | 47.83 | 12.89 | 12.67 | 13.24 | 52.11 | 35.12 | 72.27 |
| Ward No. 01 | 33.38 | 25.64 | 45.20 | 11.97 | 11.88 | 12.15 | 49.88 | 37.89 | 65.52 |
| Chikajani (Part)* | 33.24 | 25.71 | 45.02 | 12.25 | 12.00 | 12.75 | 49.36 | 37.95 | 64.50 |
| Akandapara | 34.84 | 28.48 | 45.16 | 14.68 | 18.31 | 7.89 | 51.11 | 37.50 | 70.91 |
| Chandrapara | 41.96 | 31.11 | 60.38 | 8.77 | 10.00 | 5.88 | 63.95 | 48.00 | 86.11 |
| Chikajani Dakkhinpara | 21.23 | 12.77 | 36.54 | 8.22 | 4.08 | 16.67 | 34.25 | 22.22 | 53.57 |
| Chikajani Uttarpara | 32.99 | 30.91 | 35.71 | 12.82 | 8.33 | 20.00 | 46.55 | 48.39 | 44.44 |
| Miapara | 35.38 | 26.47 | 45.16 | 20.83 | 18.75 | 25.00 | 43.90 | 33.33 | 52.17 |
| Chukaibari* | 40.00 | 20.00 | 50.00 | 0.00 | 0.00 | 0.00 | 75.00 | 33.33 | 100.00 |
| Rampura Purbapara (Part) | 40.00 | 20.00 | 50.00 | 0.00 | 0.00 | 0.00 | 75.00 | 33.33 | 100.00 |
| Ward No. 02 | 36.77 | 27.32 | 48.97 | 15.00 | 15.15 | 14.81 | 54.47 | 36.79 | 78.34 |
| Chuniapara* | 36.53 | 26.43 | 49.43 | 15.30 | 15.54 | 15.00 | 53.99 | 35.14 | 78.72 |
| Pashchim Chuniapara | 38.19 | 25.12 | 55.41 | 20.37 | 18.68 | 22.54 | 52.48 | 30.17 | 82.56 |
| Purba Chuniapara | 33.91 | 28.57 | 40.38 | 7.55 | 10.53 | 4.08 | 56.45 | 43.48 | 72.73 |
| Gobindanagar* | 35.71 | 30.30 | 43.48 | 12.50 | 7.69 | 18.18 | 53.13 | 45.00 | 66.67 |
| Kalikapur (Part)* | 47.37 | 45.45 | 50.00 | 12.50 | 25.00 | 0.00 | 72.73 | 57.14 | 100.00 |

(In Percent)

| Administrative Unit, Location and Community | Total | | | Male | | | Female | | |
|---|--------------|--------------|--------------|--------------|--------------|--------------|--------------|--------------|--------------|
| | Total | 15-19 Years | 20-24 Years | Total | 15-19 Years | 20-24 Years | Total | 15-19 Years | 20-24 Years |
| 1 | 2 | 3 | 4 | 5 | 6 | 7 | 8 | 9 | 10 |
| Ward No. 03 | 39.71 | 31.98 | 49.24 | 17.84 | 19.30 | 15.89 | 60.46 | 44.84 | 78.37 |
| Kalikapur (Part)* | 39.71 | 31.98 | 49.24 | 17.84 | 19.30 | 15.89 | 60.46 | 44.84 | 78.37 |
| Char Kalikapur (Part) | 49.74 | 49.04 | 50.55 | 31.68 | 43.40 | 18.75 | 69.15 | 54.90 | 86.05 |
| Kalikapur (Part) | 34.64 | 24.06 | 48.56 | 14.77 | 13.38 | 16.82 | 52.17 | 34.36 | 73.53 |
| Uttar Kalikapur | 43.07 | 37.32 | 49.60 | 13.43 | 14.67 | 11.86 | 72.93 | 62.69 | 83.33 |
| Ward No. 04 | 33.42 | 25.33 | 44.95 | 15.19 | 16.08 | 13.74 | 49.60 | 34.38 | 68.98 |
| Kalikapur (Part)* | 33.42 | 25.33 | 44.95 | 15.19 | 16.08 | 13.74 | 49.60 | 34.38 | 68.98 |
| Bazaripara | 22.16 | 12.50 | 36.55 | 9.20 | 9.82 | 7.84 | 32.83 | 15.38 | 52.13 |
| Char Kalikapur (Part) | 43.14 | 32.77 | 57.36 | 19.71 | 20.25 | 18.97 | 62.13 | 42.86 | 88.73 |
| Dewanganj Bazar | 27.21 | 19.51 | 38.89 | 13.79 | 17.50 | 5.56 | 37.18 | 21.43 | 55.56 |
| Kacharipara | 22.15 | 14.44 | 32.35 | 13.83 | 10.53 | 18.92 | 34.38 | 21.21 | 48.39 |
| Kalikapur (Part) | 50.70 | 48.41 | 53.93 | 20.79 | 27.78 | 12.77 | 77.19 | 63.89 | 100.00 |
| Ward No. 05 | 28.62 | 21.02 | 39.13 | 11.96 | 13.16 | 10.00 | 40.67 | 27.40 | 57.02 |
| Banianirchar (Part)* | 27.15 | 19.10 | 36.42 | 10.63 | 13.04 | 7.35 | 39.62 | 24.30 | 55.24 |
| Banianirchar Pashchimpara (Part) | 27.15 | 19.10 | 36.42 | 10.63 | 13.04 | 7.35 | 39.62 | 24.30 | 55.24 |
| Chukaibari (Part)* | 29.70 | 22.26 | 41.54 | 12.98 | 13.24 | 12.50 | 41.41 | 29.31 | 58.54 |
| Dalbari | 35.98 | 30.70 | 44.00 | 19.48 | 17.39 | 22.58 | 47.32 | 39.71 | 59.09 |
| Kaibartapara | 22.00 | 3.45 | 47.62 | 0.00 | 0.00 | 0.00 | 40.74 | 7.14 | 76.92 |
| Nirbahi Area Pamputala | 29.53 | 18.60 | 44.44 | 6.67 | 7.50 | 5.00 | 44.94 | 28.26 | 62.79 |
| Rampur Chukai Madhyapara | 22.47 | 18.75 | 32.00 | 5.56 | 7.41 | 0.00 | 33.96 | 27.03 | 50.00 |
| Sharifpara | 25.00 | 29.41 | 18.18 | 50.00 | 62.50 | 25.00 | 6.25 | 0.00 | 14.29 |
| Ward No. 06 | 29.00 | 17.27 | 48.26 | 8.18 | 5.85 | 13.58 | 50.38 | 32.39 | 71.67 |
| Bade Shashariabari (Part)* | 29.00 | 17.27 | 48.26 | 8.18 | 5.85 | 13.58 | 50.38 | 32.39 | 71.67 |
| Beltali Bazar | 21.43 | 12.50 | 33.33 | 4.55 | 7.69 | 0.00 | 40.00 | 18.18 | 66.67 |
| Dakkin Bade Shashariabari | 26.52 | 15.25 | 46.08 | 7.14 | 4.63 | 13.04 | 50.40 | 31.88 | 73.21 |
| Rail Colony | 37.00 | 21.31 | 61.54 | 15.22 | 11.43 | 27.27 | 55.56 | 34.62 | 75.00 |
| Uttar Bade Shasharia Bari | 30.91 | 20.59 | 47.62 | 6.38 | 3.13 | 13.33 | 49.21 | 36.11 | 66.67 |
| Ward No. 07 | 36.65 | 24.65 | 51.53 | 10.48 | 10.75 | 10.06 | 57.75 | 38.06 | 78.14 |
| Banianirchar (Part)* | 37.62 | 28.14 | 48.03 | 8.11 | 11.39 | 4.35 | 63.16 | 43.18 | 84.34 |
| Banianirchar Purbapara | 34.30 | 27.07 | 43.12 | 5.88 | 7.69 | 3.70 | 61.79 | 45.59 | 81.82 |
| Uttar Madhya Banianirchar | 48.05 | 32.35 | 60.47 | 17.24 | 28.57 | 6.67 | 66.67 | 35.00 | 89.29 |
| Char Bhabasur (Part)* | 36.21 | 23.19 | 53.27 | 11.61 | 10.50 | 13.64 | 55.42 | 35.82 | 75.51 |
| Char Bhabasur Pashchimpara | 46.97 | 36.04 | 60.92 | 17.86 | 18.18 | 17.24 | 68.42 | 53.57 | 82.76 |
| Char Bhabasur Purbapara (Part) | 30.31 | 16.20 | 48.21 | 9.24 | 6.76 | 13.33 | 48.89 | 26.47 | 71.64 |
| Char Bhabasur Thontapara | 33.73 | 20.27 | 52.34 | 9.35 | 8.45 | 11.11 | 51.35 | 31.17 | 73.24 |
| Ward No. 08 | 34.87 | 20.37 | 55.91 | 12.75 | 10.85 | 16.00 | 52.78 | 29.08 | 82.88 |
| Bhabasur (Part)* | 34.87 | 20.37 | 55.91 | 12.75 | 10.85 | 16.00 | 52.78 | 29.08 | 82.88 |
| Dakrapara | 40.57 | 25.81 | 61.36 | 13.64 | 14.81 | 11.76 | 59.68 | 34.29 | 92.59 |
| Daspara | 33.07 | 23.08 | 48.98 | 9.23 | 11.36 | 4.76 | 58.06 | 38.24 | 82.14 |
| Guzimari | 43.75 | 28.57 | 55.56 | 22.22 | 18.18 | 25.00 | 59.46 | 35.29 | 80.00 |
| Mollapara Mandalpara | 28.93 | 12.75 | 57.89 | 11.76 | 6.38 | 23.81 | 41.76 | 18.18 | 77.78 |
| Ward No. 09 | 32.10 | 18.00 | 51.04 | 9.21 | 7.02 | 13.39 | 52.40 | 30.77 | 74.04 |
| Char Bhabasur (Part)* | 32.10 | 18.00 | 51.04 | 9.21 | 7.02 | 13.39 | 52.40 | 30.77 | 74.04 |
| Char Bhabasur Bhatipara | 42.86 | 40.43 | 44.83 | 19.64 | 24.00 | 16.13 | 69.39 | 59.09 | 77.78 |
| Char Bhabasur Mandalpara | 42.59 | 17.24 | 72.00 | 4.55 | 0.00 | 16.67 | 68.75 | 38.46 | 89.47 |
| Char Bhabasur Millcolony | 18.46 | 5.13 | 38.46 | 6.90 | 4.35 | 16.67 | 27.78 | 6.25 | 45.00 |
| Char Bhabasur Mollapara | 34.15 | 13.64 | 57.89 | 2.56 | 0.00 | 8.33 | 62.79 | 35.29 | 80.77 |
| Char Bhabasur Nayapara | 30.68 | 17.31 | 50.00 | 8.57 | 7.41 | 12.50 | 45.28 | 28.00 | 60.71 |
| Char Bhabasur Purbapara (Part) | 35.20 | 18.29 | 67.44 | 4.00 | 5.26 | 0.00 | 56.00 | 29.55 | 93.55 |
| Char Bhabasur Sardarpara | 28.24 | 10.29 | 47.62 | 11.11 | 2.94 | 20.69 | 44.12 | 17.65 | 70.59 |
| Char Bhabasur Sarkarpara | 26.67 | 20.22 | 39.13 | 9.33 | 9.62 | 8.70 | 48.33 | 35.14 | 69.57 |
| Bahadurabad Union | 38.08 | 29.90 | 48.96 | 17.57 | 20.22 | 13.43 | 57.39 | 40.29 | 76.97 |
| Rural | 38.08 | 29.90 | 48.96 | 17.57 | 20.22 | 13.43 | 57.39 | 40.29 | 76.97 |
| Urban | 0.00 | 0.00 | 0.00 | 0.00 | 0.00 | 0.00 | 0.00 | 0.00 | 0.00 |
| Bahadurabad* | 36.32 | 28.10 | 47.47 | 16.34 | 18.71 | 12.67 | 55.42 | 38.13 | 76.10 |
| Akandapara | 44.12 | 41.18 | 47.06 | 20.00 | 29.17 | 6.25 | 59.68 | 51.85 | 65.71 |
| Azizalpur | 25.81 | 18.75 | 33.33 | 9.09 | 7.69 | 11.11 | 66.67 | 66.67 | 66.67 |
| Basetpur | 39.27 | 32.45 | 47.58 | 17.48 | 19.75 | 14.52 | 62.88 | 47.14 | 80.65 |
| Bhangargram | 33.11 | 23.75 | 44.12 | 20.27 | 26.83 | 12.12 | 45.95 | 20.51 | 74.29 |
| Chakharchar | 33.10 | 24.39 | 45.00 | 13.41 | 12.00 | 15.63 | 60.00 | 43.75 | 78.57 |
| Char Bhangargram | 34.78 | 34.21 | 35.48 | 0.00 | 0.00 | 0.00 | 64.86 | 52.00 | 91.67 |
| Char Kalakanda | 45.30 | 42.86 | 48.94 | 18.33 | 26.32 | 4.55 | 73.68 | 62.50 | 88.00 |

| Administrative Unit, Location and Community | Total | | | Male | | | Female | | |
|---|--------------|--------------|--------------|--------------|--------------|--------------|--------------|--------------|--------------|
| | Total | 15-19 Years | 20-24 Years | Total | 15-19 Years | 20-24 Years | Total | 15-19 Years | 20-24 Years |
| 1 | 2 | 3 | 4 | 5 | 6 | 7 | 8 | 9 | 10 |
| Daparpara | 38.11 | 28.57 | 51.85 | 14.89 | 14.55 | 15.46 | 56.50 | 41.08 | 76.03 |
| Farajipara | 55.17 | 42.86 | 66.67 | 37.04 | 47.06 | 20.00 | 70.97 | 36.36 | 90.00 |
| Gharipara | 46.34 | 39.66 | 52.31 | 24.14 | 30.00 | 17.86 | 66.15 | 50.00 | 78.38 |
| Jhalarchar | 32.33 | 27.00 | 39.30 | 10.53 | 14.69 | 4.81 | 57.14 | 41.67 | 76.29 |
| Kalakanda | 36.97 | 31.27 | 44.44 | 20.22 | 23.46 | 15.45 | 53.90 | 40.00 | 70.16 |
| Kananpur | 39.44 | 34.78 | 48.00 | 21.43 | 28.57 | 7.14 | 65.52 | 44.44 | 100.00 |
| Kandirgram | 23.08 | 16.46 | 33.33 | 5.97 | 7.14 | 4.00 | 41.27 | 27.03 | 61.54 |
| Nayagram | 33.44 | 25.00 | 47.11 | 18.75 | 19.27 | 17.65 | 48.41 | 32.18 | 68.57 |
| Nazirpur | 36.36 | 27.59 | 46.15 | 25.49 | 38.71 | 5.00 | 45.76 | 14.81 | 71.88 |
| Pollakandi | 38.22 | 27.91 | 53.99 | 17.46 | 20.50 | 12.09 | 56.45 | 35.15 | 85.25 |
| Pollakandi Nayapara | 31.83 | 22.91 | 45.33 | 13.64 | 11.43 | 16.90 | 47.76 | 32.79 | 70.89 |
| Sardarpara | 42.37 | 32.24 | 55.42 | 21.89 | 23.30 | 19.70 | 58.77 | 40.54 | 79.00 |
| Shahjadpur | 32.24 | 20.00 | 47.83 | 12.15 | 10.81 | 14.29 | 51.89 | 30.85 | 73.63 |
| Tentultali | 30.36 | 22.22 | 45.00 | 10.71 | 15.00 | 0.00 | 50.00 | 31.25 | 75.00 |
| Ukrapara | 26.67 | 21.62 | 34.78 | 9.09 | 15.00 | 0.00 | 48.15 | 29.41 | 80.00 |
| Char Bahadurabad* | 54.23 | 55.73 | 52.47 | 29.13 | 41.79 | 11.46 | 76.86 | 70.31 | 83.46 |
| Char Bahadurabad | 53.60 | 53.21 | 54.10 | 29.46 | 41.56 | 11.54 | 74.50 | 64.56 | 85.71 |
| Mannepara | 55.07 | 59.43 | 50.50 | 28.71 | 42.11 | 11.36 | 80.19 | 79.59 | 80.70 |
| Harichandi* | 43.65 | 32.89 | 51.43 | 13.25 | 9.76 | 16.67 | 69.39 | 60.00 | 74.60 |
| Madarerchar* | 38.15 | 28.08 | 52.08 | 18.49 | 19.84 | 16.15 | 56.17 | 37.09 | 77.83 |
| Bhangargram | 21.84 | 9.80 | 38.89 | 16.33 | 13.79 | 20.00 | 28.95 | 4.55 | 62.50 |
| Bhatirpara | 34.39 | 21.29 | 50.00 | 12.20 | 10.14 | 14.81 | 51.23 | 30.23 | 75.00 |
| Hashempur | 36.49 | 22.64 | 71.43 | 6.06 | 6.67 | 0.00 | 60.98 | 43.48 | 83.33 |
| Khutarchar | 31.95 | 14.43 | 55.56 | 9.38 | 7.14 | 13.64 | 45.71 | 20.00 | 74.00 |
| Kutuberchar | 44.86 | 40.59 | 50.00 | 36.54 | 40.00 | 30.77 | 55.56 | 41.67 | 66.67 |
| Madanerchar | 47.71 | 35.82 | 56.98 | 21.54 | 20.59 | 22.58 | 67.05 | 51.52 | 76.36 |
| Madarerchar | 41.00 | 32.67 | 53.81 | 19.69 | 22.29 | 14.77 | 63.01 | 45.26 | 85.32 |
| Sheikpara | 35.89 | 31.16 | 45.07 | 13.59 | 20.29 | 0.00 | 57.55 | 42.03 | 86.49 |
| Char Amkhaao Union | 39.45 | 33.01 | 48.43 | 18.36 | 20.07 | 15.64 | 58.66 | 46.07 | 74.25 |
| Rural | 41.98 | 35.28 | 51.16 | 20.61 | 21.72 | 18.83 | 61.01 | 48.90 | 75.53 |
| Urban | 35.94 | 29.89 | 44.54 | 15.30 | 17.81 | 11.36 | 55.30 | 42.17 | 72.34 |
| Char Amkhaao* | 42.63 | 35.20 | 52.52 | 22.02 | 21.37 | 23.01 | 60.64 | 48.67 | 74.84 |
| Badullapur | 31.03 | 23.53 | 41.67 | 15.38 | 20.00 | 0.00 | 43.75 | 28.57 | 55.56 |
| Baulpara | 38.14 | 33.82 | 44.00 | 17.19 | 21.05 | 11.54 | 62.96 | 50.00 | 79.17 |
| Bayrapara | 43.93 | 40.24 | 46.79 | 30.36 | 30.77 | 30.00 | 54.34 | 48.35 | 58.59 |
| Beparipara | 56.48 | 50.77 | 65.12 | 14.89 | 19.35 | 6.25 | 88.52 | 79.41 | 100.00 |
| Dakkhin Mukirchar | 31.50 | 24.07 | 42.34 | 16.18 | 15.29 | 17.65 | 46.72 | 33.77 | 63.33 |
| Fakirpara | 44.03 | 38.83 | 53.57 | 23.68 | 21.28 | 27.59 | 62.65 | 53.57 | 81.48 |
| Kamarerchar | 44.93 | 37.69 | 55.35 | 18.34 | 16.85 | 20.72 | 65.59 | 55.19 | 79.38 |
| Miapara | 42.71 | 37.19 | 51.28 | 16.00 | 14.75 | 17.95 | 69.70 | 60.00 | 84.62 |
| Moulvirchar | 43.75 | 32.65 | 59.75 | 27.84 | 26.14 | 30.93 | 58.09 | 39.63 | 79.86 |
| Sakoapara | 36.25 | 24.44 | 51.43 | 23.81 | 30.77 | 12.50 | 50.00 | 15.79 | 84.21 |
| Char Lanka* | 55.00 | 55.00 | 55.00 | 24.24 | 47.06 | 0.00 | 76.60 | 60.87 | 91.67 |
| Dakkhin Lankarchar | 55.00 | 55.00 | 55.00 | 24.24 | 47.06 | 0.00 | 76.60 | 60.87 | 91.67 |
| Char Madar* | 36.04 | 31.46 | 44.08 | 22.06 | 23.61 | 18.33 | 49.30 | 40.65 | 60.87 |
| Kismat Amkhaao* | 49.22 | 44.64 | 54.74 | 26.41 | 30.74 | 20.13 | 69.13 | 58.85 | 79.64 |
| Dakkhin Langkarchar | 50.66 | 49.23 | 52.58 | 30.73 | 34.62 | 25.00 | 69.07 | 63.85 | 75.47 |
| Madhya Lankarchar | 41.81 | 33.33 | 51.19 | 16.85 | 20.37 | 11.43 | 67.05 | 51.28 | 79.59 |
| Pashchim Lankarchar | 52.43 | 43.27 | 61.76 | 25.30 | 31.91 | 16.67 | 70.73 | 52.63 | 86.36 |
| Madarerchar* | 35.47 | 28.55 | 46.07 | 11.28 | 13.18 | 8.05 | 58.35 | 44.29 | 77.88 |
| Madarerchar | 42.35 | 31.82 | 58.42 | 10.00 | 10.71 | 8.33 | 71.11 | 57.14 | 86.15 |
| Uttar Makur Char | 34.06 | 29.69 | 41.14 | 14.56 | 19.05 | 7.50 | 53.37 | 40.00 | 75.64 |
| Dakhin Lambapara | 31.54 | 24.00 | 42.28 | 7.64 | 6.98 | 8.62 | 53.90 | 40.45 | 72.31 |
| Sanandabari* | 35.94 | 29.89 | 44.54 | 15.30 | 17.81 | 11.36 | 55.30 | 42.17 | 72.34 |
| Akandapara | 37.75 | 33.75 | 42.25 | 17.87 | 25.93 | 9.09 | 54.47 | 40.15 | 71.05 |
| Collegepara | 35.00 | 29.90 | 42.86 | 15.09 | 19.27 | 6.00 | 54.66 | 43.53 | 67.11 |
| Lambapara | 31.43 | 26.64 | 38.46 | 12.44 | 16.95 | 5.33 | 50.52 | 36.94 | 69.14 |
| Madhyapara | 29.01 | 20.51 | 41.51 | 9.68 | 10.81 | 8.00 | 46.38 | 29.27 | 71.43 |
| Mandalpara | 35.10 | 33.00 | 38.13 | 16.07 | 20.21 | 10.81 | 53.80 | 44.34 | 69.23 |
| Nabinabad | 37.60 | 29.49 | 50.00 | 12.30 | 10.39 | 15.56 | 60.29 | 48.10 | 77.19 |
| Pashchimpara | 31.80 | 27.13 | 39.32 | 13.51 | 13.19 | 14.04 | 49.04 | 40.21 | 63.33 |
| Patadhoapara | 35.42 | 26.42 | 45.77 | 11.35 | 12.05 | 10.34 | 59.93 | 44.36 | 74.31 |

(In Percent)

| Administrative Unit, Location and Community | Total | | | Male | | | Female | | |
|---|--------------|--------------|--------------|--------------|--------------|--------------|--------------|--------------|--------------|
| | Total | 15-19 Years | 20-24 Years | Total | 15-19 Years | 20-24 Years | Total | 15-19 Years | 20-24 Years |
| 1 | 2 | 3 | 4 | 5 | 6 | 7 | 8 | 9 | 10 |
| Sabujpara | 39.58 | 30.21 | 58.33 | 19.01 | 17.48 | 23.08 | 59.59 | 44.94 | 82.46 |
| Sheikhpura | 33.93 | 24.29 | 50.00 | 13.21 | 11.43 | 16.67 | 52.54 | 37.14 | 75.00 |
| Sylhetpara | 43.13 | 38.61 | 50.85 | 22.97 | 27.66 | 14.81 | 60.47 | 48.15 | 81.25 |
| Tupkarchar | 43.72 | 38.60 | 50.59 | 26.97 | 33.33 | 17.14 | 57.27 | 43.33 | 74.00 |
| Chikajani Union | 36.93 | 27.36 | 48.80 | 15.04 | 15.10 | 14.96 | 56.97 | 39.68 | 76.42 |
| Rural | 36.93 | 27.36 | 48.80 | 15.04 | 15.10 | 14.96 | 56.97 | 39.68 | 76.42 |
| Urban | 0.00 | 0.00 | 0.00 | 0.00 | 0.00 | 0.00 | 0.00 | 0.00 | 0.00 |
| Char Dakatiapara* | 30.77 | 22.37 | 40.30 | 20.29 | 13.89 | 27.27 | 40.54 | 30.00 | 52.94 |
| Char Magurihat* | 46.32 | 33.13 | 60.90 | 20.63 | 17.07 | 25.13 | 69.15 | 49.19 | 88.80 |
| Chikajani (Part)* | 35.08 | 25.64 | 46.64 | 15.97 | 16.67 | 15.00 | 52.71 | 34.81 | 72.36 |
| Chikajani Dighirpar | 32.26 | 23.33 | 40.63 | 9.38 | 7.14 | 11.11 | 56.67 | 37.50 | 78.57 |
| Pashchim Takimari | 39.18 | 33.65 | 45.56 | 14.44 | 20.41 | 7.32 | 60.58 | 45.45 | 77.55 |
| Purba Takimari | 32.50 | 20.14 | 49.50 | 18.97 | 16.00 | 24.39 | 45.16 | 25.00 | 66.67 |
| Dakatiapara* | 34.63 | 27.34 | 43.69 | 11.29 | 14.86 | 6.00 | 61.68 | 44.44 | 79.25 |
| Dakatiapara | 42.11 | 36.11 | 52.38 | 24.14 | 28.57 | 12.50 | 60.71 | 46.67 | 76.92 |
| Farazipara | 33.93 | 13.04 | 48.48 | 0.00 | 0.00 | 0.00 | 73.08 | 37.50 | 88.89 |
| Nayagram | 31.36 | 27.54 | 36.73 | 10.77 | 13.16 | 7.41 | 56.60 | 45.16 | 72.73 |
| Kazlapara* | 34.94 | 27.33 | 46.05 | 13.11 | 14.90 | 10.19 | 54.59 | 39.46 | 74.62 |
| Palashpur | 29.82 | 14.71 | 52.17 | 10.71 | 5.56 | 20.00 | 48.28 | 25.00 | 76.92 |
| Pashchim Kazlapara | 38.83 | 32.98 | 46.70 | 17.62 | 21.48 | 11.58 | 59.29 | 45.59 | 75.21 |
| Purba Kazlapara | 29.75 | 21.32 | 43.70 | 5.71 | 5.68 | 5.77 | 48.86 | 33.94 | 73.13 |
| Rampura (Part)* | 27.50 | 22.90 | 33.03 | 12.50 | 14.55 | 10.53 | 40.63 | 28.95 | 57.69 |
| Natun Dakatiapara | 31.15 | 29.41 | 33.33 | 37.50 | 41.67 | 33.33 | 27.03 | 22.73 | 33.33 |
| Rampura Balurgram | 23.21 | 11.11 | 45.00 | 10.34 | 9.52 | 12.50 | 37.04 | 13.33 | 66.67 |
| Rampura(Part) | 27.64 | 26.23 | 29.03 | 3.39 | 4.55 | 2.70 | 50.00 | 38.46 | 68.00 |
| Rampura Barakhal* | 31.40 | 21.77 | 43.28 | 7.98 | 10.77 | 3.61 | 52.54 | 33.90 | 71.19 |
| Rampura Barakhal | 31.09 | 22.81 | 41.13 | 9.46 | 12.50 | 5.00 | 50.61 | 33.73 | 67.90 |
| Rampura Bhelamari | 32.12 | 19.48 | 48.33 | 4.62 | 7.14 | 0.00 | 56.94 | 34.29 | 78.38 |
| Chukaibari Union | 36.82 | 30.22 | 45.11 | 15.42 | 19.33 | 9.60 | 55.40 | 41.08 | 70.95 |
| Rural | 36.82 | 30.22 | 45.11 | 15.42 | 19.33 | 9.60 | 55.40 | 41.08 | 70.95 |
| Urban | 0.00 | 0.00 | 0.00 | 0.00 | 0.00 | 0.00 | 0.00 | 0.00 | 0.00 |
| Bade Shashariabari (Part)* | 43.36 | 39.84 | 47.57 | 28.28 | 35.71 | 18.60 | 55.12 | 43.28 | 68.33 |
| Bade Shashariabari | 43.36 | 39.84 | 47.57 | 28.28 | 35.71 | 18.60 | 55.12 | 43.28 | 68.33 |
| Char Halka Habrabari* | 54.82 | 62.24 | 44.12 | 32.22 | 48.15 | 8.33 | 81.58 | 79.55 | 84.38 |
| Chukaibari (Part)* | 33.48 | 24.39 | 44.80 | 10.89 | 12.67 | 8.20 | 52.70 | 36.12 | 70.17 |
| Dakatiapara | 30.12 | 23.08 | 41.94 | 5.26 | 0.00 | 13.33 | 51.11 | 41.38 | 68.75 |
| Dakkin Balurgaram | 36.57 | 19.63 | 63.24 | 18.75 | 16.07 | 25.00 | 51.58 | 23.53 | 84.09 |
| Dakkin Halkarchar | 33.33 | 25.00 | 42.96 | 9.68 | 10.64 | 8.20 | 57.62 | 44.29 | 69.14 |
| Kellakata | 27.06 | 15.91 | 39.02 | 6.52 | 7.41 | 5.26 | 51.28 | 29.41 | 68.18 |
| Rampura (Part) | 36.41 | 23.85 | 50.52 | 12.82 | 14.58 | 10.00 | 50.78 | 31.15 | 68.66 |
| Taltala | 35.37 | 25.00 | 43.48 | 21.88 | 35.71 | 11.11 | 44.00 | 18.18 | 64.29 |
| Uttar Balurgram | 34.54 | 26.83 | 47.89 | 10.13 | 14.04 | 0.00 | 51.30 | 37.88 | 69.39 |
| Uttar Halkarchar | 30.43 | 29.91 | 31.00 | 6.54 | 11.54 | 1.82 | 56.00 | 47.27 | 66.67 |
| Dangdhara Union | 38.82 | 30.57 | 49.12 | 14.67 | 16.27 | 12.36 | 60.93 | 45.34 | 78.00 |
| Rural | 39.62 | 31.82 | 49.45 | 15.99 | 18.20 | 12.83 | 61.23 | 45.71 | 78.61 |
| Urban | 36.56 | 26.99 | 48.21 | 10.92 | 10.87 | 11.00 | 60.05 | 44.27 | 76.34 |
| Bagharchar* | 39.40 | 32.30 | 48.85 | 17.42 | 19.63 | 14.29 | 59.50 | 44.53 | 78.25 |
| Beparipara | 47.41 | 39.03 | 58.97 | 23.72 | 26.87 | 18.52 | 67.87 | 51.11 | 87.72 |
| Chengtimari | 31.77 | 27.27 | 36.88 | 9.33 | 11.60 | 6.79 | 54.41 | 42.86 | 67.72 |
| Dakatiapara | 45.77 | 42.57 | 50.00 | 17.07 | 24.64 | 7.41 | 71.53 | 58.23 | 89.66 |
| Goalkanda | 53.80 | 50.00 | 58.62 | 40.24 | 47.37 | 30.43 | 67.27 | 52.81 | 84.21 |
| Kumarchar | 39.88 | 27.86 | 58.46 | 16.67 | 16.13 | 17.78 | 56.48 | 37.96 | 80.00 |
| Madhyapara | 32.56 | 26.00 | 41.67 | 15.52 | 18.18 | 12.00 | 46.48 | 32.14 | 67.24 |
| Pantamari | 33.44 | 25.67 | 46.43 | 11.18 | 8.51 | 15.52 | 56.46 | 43.01 | 79.63 |
| Patharchar | 43.71 | 34.38 | 56.34 | 13.58 | 15.09 | 10.71 | 72.09 | 58.14 | 86.05 |
| Sarkarpara | 30.92 | 19.31 | 45.30 | 11.90 | 8.45 | 16.36 | 48.53 | 29.73 | 70.97 |
| Dangdhara* | 40.10 | 30.57 | 52.57 | 8.94 | 11.30 | 4.69 | 64.89 | 50.00 | 80.18 |
| Dangdhara | 34.70 | 19.17 | 53.54 | 7.37 | 7.94 | 6.25 | 55.65 | 31.58 | 76.12 |
| Makhanerchar | 46.49 | 43.12 | 51.32 | 10.71 | 15.38 | 3.13 | 76.24 | 68.42 | 86.36 |
| Goalkul* | 48.89 | 44.35 | 53.64 | 35.20 | 39.13 | 30.36 | 66.00 | 52.17 | 77.78 |
| Haruabari* | 38.99 | 29.51 | 49.56 | 13.92 | 17.05 | 9.32 | 62.99 | 44.84 | 78.59 |
| Akandapara | 34.26 | 31.75 | 37.78 | 14.88 | 20.83 | 6.12 | 58.95 | 46.30 | 75.61 |

(In Percent)

| Administrative Unit, Location and Community | Total | | | Male | | | Female | | |
|---|--------------|--------------|--------------|--------------|--------------|--------------|--------------|--------------|--------------|
| | Total | 15-19 Years | 20-24 Years | Total | 15-19 Years | 20-24 Years | Total | 15-19 Years | 20-24 Years |
| 1 | 2 | 3 | 4 | 5 | 6 | 7 | 8 | 9 | 10 |
| Madhyapara | 33.59 | 25.19 | 42.52 | 7.63 | 10.61 | 3.85 | 54.86 | 39.13 | 69.33 |
| Pashchimpara | 41.15 | 23.30 | 56.10 | 12.73 | 17.39 | 4.88 | 68.10 | 35.29 | 81.71 |
| Purbapara | 43.00 | 33.08 | 54.71 | 17.17 | 17.99 | 15.96 | 66.80 | 50.00 | 82.95 |
| Joanerchar* | 36.26 | 27.86 | 46.46 | 11.48 | 12.50 | 10.11 | 58.82 | 43.15 | 76.15 |
| Fakirpara | 41.23 | 30.65 | 53.85 | 14.58 | 18.52 | 9.52 | 60.61 | 40.00 | 83.87 |
| Khapara | 37.54 | 33.33 | 42.76 | 10.53 | 14.71 | 4.35 | 67.53 | 57.69 | 77.63 |
| Madhyapara | 33.33 | 24.29 | 46.39 | 13.08 | 12.70 | 13.64 | 50.00 | 33.77 | 73.58 |
| Munsipara | 34.83 | 21.21 | 48.04 | 9.78 | 4.17 | 15.91 | 55.96 | 37.25 | 72.41 |
| Karkhana* | 36.56 | 26.99 | 48.21 | 10.92 | 10.87 | 11.00 | 60.05 | 44.27 | 76.34 |
| Bahazpara | 30.91 | 22.95 | 40.82 | 18.33 | 21.21 | 14.81 | 46.00 | 25.00 | 72.73 |
| Bindurchar | 34.95 | 31.98 | 39.33 | 12.85 | 12.73 | 13.04 | 55.44 | 50.89 | 61.73 |
| Karkhana | 41.22 | 34.84 | 50.47 | 22.05 | 21.95 | 22.22 | 59.26 | 49.32 | 70.97 |
| Kauniarchar | 35.58 | 22.44 | 51.78 | 10.41 | 12.27 | 7.55 | 58.45 | 33.56 | 83.67 |
| Makhanerchar | 36.53 | 20.88 | 55.26 | 2.33 | 0.00 | 6.06 | 72.84 | 50.00 | 93.02 |
| Nimaimari | 41.36 | 30.46 | 51.96 | 7.19 | 5.00 | 9.59 | 67.50 | 52.13 | 81.13 |
| Sonakura | 32.49 | 21.99 | 43.38 | 5.26 | 2.60 | 8.93 | 57.64 | 45.31 | 67.50 |
| Uttar Joanerchar* | 49.76 | 42.74 | 60.24 | 14.46 | 16.00 | 12.12 | 73.39 | 60.81 | 92.00 |
| Dewanganj Union | 38.50 | 28.24 | 50.41 | 15.06 | 16.55 | 12.91 | 58.55 | 40.24 | 76.25 |
| Rural | 38.50 | 28.24 | 50.41 | 15.06 | 16.55 | 12.91 | 58.55 | 40.24 | 76.25 |
| Urban | 0.00 | 0.00 | 0.00 | 0.00 | 0.00 | 0.00 | 0.00 | 0.00 | 0.00 |
| Gamaria* | 37.93 | 30.00 | 46.65 | 16.02 | 19.90 | 11.18 | 56.77 | 39.71 | 73.58 |
| Dakkhin Gamaria | 28.41 | 23.81 | 32.61 | 15.91 | 16.67 | 15.38 | 40.91 | 29.17 | 55.00 |
| Madhya Gamaria | 35.33 | 32.22 | 40.00 | 12.50 | 11.63 | 13.79 | 56.41 | 51.06 | 64.52 |
| Pashchim Gamaria | 41.57 | 32.79 | 49.62 | 22.03 | 33.90 | 10.17 | 58.39 | 31.75 | 81.08 |
| Purba Gamaria | 51.18 | 36.51 | 65.63 | 20.37 | 22.58 | 17.39 | 73.97 | 50.00 | 92.68 |
| Uttar Gamaria | 29.45 | 22.58 | 38.57 | 6.76 | 10.00 | 0.00 | 48.31 | 37.21 | 58.70 |
| Kharma* | 38.31 | 26.07 | 52.35 | 14.72 | 15.59 | 13.45 | 58.47 | 37.15 | 78.32 |
| Bhatipara | 34.94 | 20.00 | 50.62 | 17.57 | 15.00 | 20.59 | 48.91 | 24.44 | 72.34 |
| Char Kharma | 38.33 | 30.36 | 51.47 | 11.76 | 10.91 | 13.33 | 62.11 | 49.12 | 81.58 |
| Dighalkandi | 40.91 | 22.09 | 58.89 | 11.84 | 10.87 | 13.33 | 63.00 | 35.00 | 81.67 |
| Gajakanda | 35.26 | 23.36 | 50.60 | 13.27 | 13.85 | 12.12 | 58.70 | 38.10 | 76.00 |
| Galipara | 43.21 | 18.92 | 63.64 | 13.79 | 15.79 | 10.00 | 59.62 | 22.22 | 79.41 |
| Gayenpara | 45.51 | 35.71 | 56.94 | 21.21 | 26.19 | 12.50 | 63.33 | 45.24 | 79.17 |
| Jamirakanda | 31.16 | 20.93 | 48.08 | 5.88 | 6.82 | 4.17 | 55.71 | 35.71 | 85.71 |
| Madhya Kharma | 55.95 | 44.68 | 70.27 | 36.11 | 33.33 | 40.00 | 70.83 | 53.85 | 90.91 |
| Nayapara | 33.19 | 21.92 | 51.09 | 20.00 | 20.78 | 18.42 | 45.53 | 23.19 | 74.07 |
| Pashchimpara | 39.13 | 25.00 | 47.67 | 12.07 | 12.50 | 11.76 | 58.75 | 35.71 | 71.15 |
| Purbapara | 37.06 | 25.27 | 47.17 | 10.53 | 12.24 | 8.70 | 61.76 | 40.48 | 76.67 |
| Telipara | 38.37 | 30.77 | 46.91 | 12.05 | 15.91 | 7.69 | 62.92 | 44.68 | 83.33 |
| Tilakpur* | 42.95 | 36.25 | 51.10 | 16.03 | 19.66 | 10.09 | 67.41 | 55.56 | 78.53 |
| Beparipara | 38.67 | 32.26 | 49.12 | 16.22 | 20.83 | 7.69 | 60.53 | 44.44 | 83.87 |
| Kauniarchar | 37.50 | 34.85 | 40.74 | 8.33 | 8.33 | 8.33 | 66.67 | 66.67 | 66.67 |
| Khanpara | 48.00 | 33.33 | 56.25 | 20.00 | 16.67 | 25.00 | 66.67 | 66.67 | 66.67 |
| Madhyapara | 29.41 | 25.00 | 31.82 | 12.50 | 14.29 | 11.11 | 44.44 | 40.00 | 46.15 |
| Mandalpara | 33.33 | 33.33 | 0.00 | 0.00 | 0.00 | 0.00 | 66.67 | 66.67 | 0.00 |
| Mistripara | 68.18 | 69.23 | 66.67 | 33.33 | 42.86 | 0.00 | 92.31 | 100.00 | 85.71 |
| Naindakura | 47.69 | 36.99 | 61.40 | 18.64 | 25.64 | 5.00 | 71.83 | 50.00 | 91.89 |
| Tilakpur | 47.41 | 38.98 | 56.14 | 19.64 | 21.88 | 16.67 | 73.33 | 59.26 | 84.85 |
| Utmarchar* | 34.19 | 23.43 | 47.64 | 13.30 | 10.00 | 17.95 | 50.41 | 34.88 | 68.14 |
| Bir Utmarchar | 29.36 | 20.59 | 43.90 | 15.22 | 16.67 | 12.50 | 39.68 | 23.68 | 64.00 |
| Char Utmarchar | 35.83 | 24.56 | 48.67 | 12.68 | 7.50 | 19.35 | 54.19 | 39.56 | 69.32 |
| Hatibhanga Union | 35.55 | 28.04 | 45.99 | 16.73 | 19.10 | 13.04 | 52.19 | 36.69 | 71.68 |
| Rural | 35.55 | 28.04 | 45.99 | 16.73 | 19.10 | 13.04 | 52.19 | 36.69 | 71.68 |
| Urban | 0.00 | 0.00 | 0.00 | 0.00 | 0.00 | 0.00 | 0.00 | 0.00 | 0.00 |
| Amkhawa* | 37.43 | 32.24 | 44.55 | 12.11 | 16.75 | 5.48 | 60.78 | 47.03 | 78.92 |
| Amkhawa | 33.85 | 28.13 | 41.88 | 12.57 | 18.10 | 4.00 | 54.92 | 38.89 | 75.29 |
| Gayardoba Fakirpara | 37.74 | 29.17 | 44.83 | 7.41 | 14.29 | 0.00 | 69.23 | 50.00 | 81.25 |
| Sankoapara | 41.91 | 37.78 | 47.97 | 12.41 | 15.19 | 8.62 | 66.27 | 55.45 | 83.08 |
| Char Hatibhanga* | 33.39 | 29.43 | 39.39 | 13.00 | 16.77 | 7.76 | 51.97 | 40.21 | 71.30 |
| Akandapara | 32.11 | 28.86 | 39.13 | 17.27 | 20.55 | 10.81 | 47.22 | 36.84 | 71.88 |
| Char Hatibhanga | 33.21 | 30.92 | 36.07 | 11.81 | 15.63 | 7.94 | 51.70 | 42.05 | 66.10 |
| Gayardoba | 37.08 | 26.53 | 50.00 | 5.00 | 8.33 | 0.00 | 63.27 | 44.00 | 83.33 |

Asterisk (*) denotes Mauza

(In Percent)

| Administrative Unit, Location and Community | Total | | | Male | | | Female | | |
|---|--------------|--------------|--------------|--------------|--------------|--------------|--------------|--------------|--------------|
| | Total | 15-19 Years | 20-24 Years | Total | 15-19 Years | 20-24 Years | Total | 15-19 Years | 20-24 Years |
| 1 | 2 | 3 | 4 | 5 | 6 | 7 | 8 | 9 | 10 |
| Hatibhanga* | 35.51 | 26.70 | 47.58 | 18.69 | 20.12 | 16.35 | 50.13 | 33.26 | 70.08 |
| Amkhaoa Purbapara | 33.33 | 21.05 | 57.89 | 16.67 | 17.65 | 14.29 | 45.45 | 23.81 | 83.33 |
| Archakandi | 34.75 | 23.14 | 50.28 | 16.32 | 14.29 | 19.72 | 49.79 | 31.71 | 70.00 |
| Chakerchar | 40.97 | 32.26 | 49.77 | 24.64 | 24.39 | 25.00 | 56.56 | 42.55 | 66.93 |
| Chakpara | 32.35 | 29.00 | 41.67 | 22.81 | 28.26 | 0.00 | 39.24 | 29.63 | 60.00 |
| Char Hatibhanga | 46.15 | 27.03 | 63.41 | 28.57 | 33.33 | 23.53 | 60.47 | 21.05 | 91.67 |
| Gayardoba | 50.00 | 43.75 | 56.25 | 15.38 | 25.00 | 0.00 | 73.68 | 62.50 | 81.82 |
| Goalbhita | 34.41 | 28.57 | 43.00 | 23.68 | 27.40 | 17.07 | 43.61 | 29.73 | 61.02 |
| Katharbil | 33.33 | 29.27 | 40.00 | 12.33 | 18.18 | 3.45 | 59.32 | 42.11 | 90.48 |
| Nayagram | 53.42 | 46.88 | 66.00 | 52.46 | 50.00 | 58.82 | 54.12 | 44.23 | 69.70 |
| Sabuzpur | 31.34 | 20.22 | 46.70 | 13.21 | 13.43 | 12.82 | 46.30 | 26.81 | 68.91 |
| Sapmari | 30.65 | 23.24 | 40.48 | 11.96 | 13.76 | 9.49 | 48.27 | 32.47 | 68.42 |
| Sarkarpara | 38.52 | 27.03 | 56.25 | 16.67 | 17.14 | 15.79 | 55.88 | 35.90 | 82.76 |
| Par Ramrampur Union | 38.94 | 29.63 | 51.58 | 18.45 | 17.61 | 19.76 | 56.89 | 41.47 | 75.32 |
| Rural | 38.94 | 29.63 | 51.58 | 18.45 | 17.61 | 19.76 | 56.89 | 41.47 | 75.32 |
| Urban | 0.00 | 0.00 | 0.00 | 0.00 | 0.00 | 0.00 | 0.00 | 0.00 | 0.00 |
| Balaramerchar* | 51.85 | 52.94 | 50.00 | 16.67 | 26.67 | 0.00 | 80.00 | 73.68 | 90.91 |
| Beluarchar* | 37.55 | 28.68 | 47.86 | 20.00 | 18.18 | 22.22 | 53.38 | 38.57 | 69.84 |
| Par Ramrampur* | 38.88 | 29.45 | 51.75 | 18.40 | 17.52 | 19.80 | 56.83 | 41.26 | 75.43 |
| Baniapara | 46.76 | 37.04 | 58.33 | 23.86 | 26.09 | 20.73 | 64.80 | 46.88 | 83.61 |
| Bhitakandi | 33.61 | 20.42 | 52.53 | 10.28 | 8.00 | 15.63 | 52.24 | 34.33 | 70.15 |
| Chengtimari | 35.13 | 29.65 | 43.93 | 17.12 | 18.75 | 14.00 | 54.89 | 43.42 | 70.18 |
| Dakkhin Moamari | 33.02 | 30.50 | 37.84 | 15.74 | 18.06 | 11.11 | 50.47 | 43.48 | 63.16 |
| Dakkhin Rahimpur | 41.50 | 30.70 | 55.81 | 17.57 | 15.22 | 21.43 | 55.56 | 41.18 | 72.41 |
| Dakragram | 34.86 | 22.50 | 50.00 | 10.20 | 12.73 | 6.98 | 55.00 | 30.77 | 83.64 |
| Decreeerchar | 35.24 | 26.54 | 48.17 | 20.99 | 17.28 | 27.00 | 48.57 | 35.80 | 66.10 |
| Jhaudanga | 39.87 | 27.91 | 55.81 | 19.78 | 16.18 | 25.71 | 57.10 | 39.77 | 76.47 |
| Kalakanda | 29.88 | 16.16 | 50.77 | 10.98 | 9.26 | 14.29 | 48.78 | 24.44 | 78.38 |
| Kandapara | 34.33 | 26.83 | 46.15 | 9.52 | 9.76 | 9.09 | 56.34 | 43.90 | 73.33 |
| Kumrakanda | 54.55 | 44.05 | 72.92 | 31.03 | 27.91 | 40.00 | 72.97 | 60.98 | 87.88 |
| Madhyerchar | 42.66 | 32.28 | 55.47 | 20.90 | 14.10 | 30.36 | 61.84 | 50.00 | 75.00 |
| Mandalpara | 32.74 | 23.08 | 46.24 | 10.64 | 13.11 | 6.06 | 48.84 | 31.88 | 68.33 |
| Matherghat | 36.94 | 24.76 | 57.72 | 21.56 | 16.95 | 32.65 | 52.41 | 34.78 | 74.32 |
| Nayagram | 23.00 | 5.66 | 42.55 | 11.11 | 6.45 | 17.39 | 36.96 | 4.55 | 66.67 |
| Paikpara | 46.26 | 30.26 | 63.38 | 19.30 | 17.65 | 21.74 | 63.33 | 40.48 | 83.33 |
| Patharerchar | 36.79 | 22.64 | 50.94 | 12.00 | 9.68 | 15.79 | 58.93 | 40.91 | 70.59 |
| Porabhita | 35.12 | 27.01 | 46.40 | 7.14 | 9.78 | 2.08 | 59.75 | 46.34 | 74.03 |
| Sheikhpara | 40.54 | 26.83 | 57.58 | 28.77 | 18.92 | 38.89 | 52.00 | 33.33 | 80.00 |
| Uttar Moamari | 43.72 | 38.41 | 50.99 | 23.97 | 27.33 | 18.48 | 63.98 | 51.59 | 78.18 |
| Taratia | 34.72 | 31.30 | 40.00 | 10.00 | 11.48 | 7.69 | 56.03 | 48.57 | 67.39 |
| Uttar Rahimpur | 41.33 | 28.83 | 57.65 | 18.75 | 19.57 | 17.65 | 56.90 | 35.38 | 84.31 |
| Uttar Bathkhawa | 39.27 | 26.84 | 55.31 | 13.33 | 12.22 | 14.67 | 56.73 | 36.17 | 84.62 |
| Dakkhin Bathkhawa | 42.83 | 39.75 | 46.47 | 25.58 | 27.78 | 23.02 | 61.05 | 52.26 | 71.54 |
| Islampur Upazila | 37.56 | 28.51 | 48.65 | 16.71 | 17.87 | 15.01 | 56.48 | 39.81 | 73.77 |
| Rural | 38.23 | 29.26 | 49.24 | 17.69 | 18.86 | 15.97 | 57.34 | 40.62 | 74.67 |
| Urban | 35.50 | 26.15 | 46.85 | 13.52 | 14.65 | 11.87 | 53.95 | 37.44 | 71.10 |
| Islampur Paurashava | 32.87 | 23.41 | 44.63 | 11.20 | 11.10 | 11.36 | 50.77 | 34.98 | 68.02 |
| Ward No. 01 | 32.86 | 22.42 | 46.37 | 8.94 | 7.63 | 10.92 | 52.02 | 35.74 | 70.75 |
| Charia (Part)* | 41.18 | 36.67 | 47.62 | 4.76 | 8.33 | 0.00 | 66.67 | 55.56 | 83.33 |
| Dariabad* | 32.40 | 21.61 | 46.31 | 9.16 | 7.60 | 11.52 | 51.17 | 34.43 | 70.12 |
| Ward No. 02 | 23.51 | 14.11 | 33.33 | 7.45 | 6.21 | 8.76 | 36.24 | 20.44 | 52.57 |
| Islampur* | 29.67 | 17.28 | 39.60 | 3.57 | 0.00 | 6.00 | 52.04 | 29.79 | 72.55 |
| Kismat Jalla (Part)* | 21.05 | 13.06 | 30.33 | 9.09 | 8.11 | 10.34 | 30.23 | 17.16 | 44.35 |
| Uttar Kismat Jalla | 21.05 | 13.06 | 30.33 | 9.09 | 8.11 | 10.34 | 30.23 | 17.16 | 44.35 |
| Ward No. 03 | 32.27 | 23.71 | 42.02 | 5.96 | 4.19 | 8.15 | 54.65 | 41.53 | 68.60 |
| Bahadurpur (Part)* | 55.56 | 50.00 | 66.67 | 8.33 | 0.00 | 25.00 | 93.33 | 90.00 | 100.00 |
| Bahadurpur | 55.56 | 50.00 | 66.67 | 8.33 | 0.00 | 25.00 | 93.33 | 90.00 | 100.00 |
| Jalla* | 31.27 | 22.29 | 41.28 | 5.86 | 4.40 | 7.63 | 52.94 | 38.73 | 67.66 |
| Mouza Jalla | 31.27 | 22.29 | 41.28 | 5.86 | 4.40 | 7.63 | 52.94 | 38.73 | 67.66 |
| Ward No. 04 | 34.40 | 24.81 | 47.17 | 11.57 | 10.57 | 12.99 | 56.20 | 39.26 | 77.19 |
| Kismat Jalla (Part)* | 34.35 | 24.08 | 47.90 | 11.18 | 9.87 | 13.11 | 56.19 | 38.78 | 76.92 |
| Dakkhin Kismat Jalla | 34.35 | 24.08 | 47.90 | 11.18 | 9.87 | 13.11 | 56.19 | 38.78 | 76.92 |
| Pakamuri* | 35.00 | 32.20 | 39.02 | 15.38 | 18.52 | 12.00 | 56.25 | 43.75 | 81.25 |

| Administrative Unit, Location and Community | Total | | | Male | | | Female | | |
|---|--------------|--------------|--------------|--------------|--------------|--------------|--------------|--------------|--------------|
| | Total | 15-19 Years | 20-24 Years | Total | 15-19 Years | 20-24 Years | Total | 15-19 Years | 20-24 Years |
| 1 | 2 | 3 | 4 | 5 | 6 | 7 | 8 | 9 | 10 |
| Ward No. 05 | 34.32 | 22.17 | 49.70 | 12.85 | 13.37 | 11.97 | 50.47 | 30.52 | 70.62 |
| Bhengura* | 34.32 | 22.17 | 49.70 | 12.85 | 13.37 | 11.97 | 50.47 | 30.52 | 70.62 |
| Ward No. 06 | 37.91 | 32.22 | 44.59 | 15.63 | 17.43 | 13.22 | 56.54 | 46.01 | 67.64 |
| Char Gaonkura* | 31.25 | 21.37 | 43.96 | 12.63 | 12.07 | 13.51 | 46.90 | 30.51 | 64.81 |
| Gaonkura* | 30.34 | 22.00 | 39.29 | 11.51 | 11.97 | 10.91 | 44.82 | 31.01 | 57.65 |
| Palobandha (Part)* | 53.17 | 52.58 | 53.94 | 22.83 | 27.88 | 16.25 | 81.96 | 76.15 | 89.41 |
| Beparipara | 53.17 | 52.58 | 53.94 | 22.83 | 27.88 | 16.25 | 81.96 | 76.15 | 89.41 |
| Ward No. 07 | 27.49 | 16.73 | 42.18 | 8.45 | 8.39 | 8.57 | 42.12 | 25.00 | 60.08 |
| Palobandha (Part)* | 27.49 | 16.73 | 42.18 | 8.45 | 8.39 | 8.57 | 42.12 | 25.00 | 60.08 |
| Bhatipara | 15.94 | 8.78 | 28.70 | 5.59 | 4.21 | 8.33 | 24.29 | 12.73 | 43.28 |
| Dharmakura Bazar | 34.65 | 26.17 | 44.21 | 11.96 | 12.73 | 10.81 | 53.64 | 40.38 | 65.52 |
| Modakpara | 32.50 | 16.48 | 53.62 | 9.59 | 6.12 | 16.67 | 51.72 | 28.57 | 73.33 |
| Ujanpara | 32.84 | 21.09 | 46.77 | 8.49 | 12.00 | 0.00 | 48.48 | 30.56 | 62.37 |
| Ward No. 08 | 35.75 | 26.05 | 47.06 | 15.79 | 18.35 | 12.35 | 50.79 | 32.56 | 69.92 |
| Teghuria* | 35.75 | 26.05 | 47.06 | 15.79 | 18.35 | 12.35 | 50.79 | 32.56 | 69.92 |
| Boalmari | 30.50 | 26.67 | 34.85 | 7.94 | 12.90 | 3.13 | 48.72 | 36.36 | 64.71 |
| Teghuria | 38.21 | 25.77 | 52.90 | 19.69 | 20.51 | 18.37 | 51.72 | 30.59 | 71.91 |
| Ward No. 09 | 37.22 | 26.21 | 52.74 | 16.07 | 15.89 | 16.39 | 56.52 | 37.37 | 78.82 |
| Tanger Alga* | 37.22 | 26.21 | 52.74 | 16.07 | 15.89 | 16.39 | 56.52 | 37.37 | 78.82 |
| Belgachha Union | 41.05 | 32.78 | 50.44 | 21.68 | 23.44 | 19.00 | 60.57 | 45.07 | 73.82 |
| Rural | 41.05 | 32.78 | 50.44 | 21.68 | 23.44 | 19.00 | 60.57 | 45.07 | 73.82 |
| Urban | 0.00 | 0.00 | 0.00 | 0.00 | 0.00 | 0.00 | 0.00 | 0.00 | 0.00 |
| Barul* | 43.26 | 43.48 | 43.03 | 29.31 | 39.36 | 16.08 | 57.96 | 49.25 | 64.44 |
| Belgachha* | 34.30 | 22.64 | 52.23 | 12.48 | 11.72 | 14.04 | 54.39 | 35.09 | 77.41 |
| Belgachha | 37.04 | 23.48 | 58.11 | 13.64 | 14.06 | 12.50 | 57.43 | 35.29 | 80.00 |
| Berergram | 34.50 | 21.15 | 55.22 | 16.22 | 17.86 | 11.11 | 48.45 | 25.00 | 71.43 |
| Fakirpara | 37.74 | 26.56 | 54.76 | 4.55 | 0.00 | 11.11 | 61.29 | 44.74 | 87.50 |
| Ghonapara | 27.88 | 20.41 | 38.81 | 6.59 | 7.27 | 5.56 | 54.05 | 37.21 | 77.42 |
| Goalerdoba | 37.75 | 29.90 | 51.85 | 20.25 | 16.67 | 25.81 | 56.94 | 42.86 | 86.96 |
| Kachhima | 28.92 | 14.58 | 48.57 | 9.88 | 5.56 | 18.52 | 47.06 | 26.19 | 67.44 |
| Char Maina* | 61.76 | 65.52 | 58.97 | 43.90 | 52.63 | 36.36 | 88.89 | 90.00 | 88.24 |
| Dhantala* | 25.06 | 16.54 | 37.02 | 15.28 | 13.38 | 18.92 | 34.70 | 20.54 | 49.53 |
| Dhantala | 19.75 | 13.33 | 28.16 | 9.26 | 9.09 | 9.52 | 28.46 | 17.39 | 40.98 |
| Majhpara | 31.47 | 20.17 | 48.72 | 21.30 | 17.11 | 31.25 | 43.82 | 25.58 | 60.87 |
| Munnia* | 52.51 | 46.88 | 57.56 | 29.73 | 32.95 | 25.81 | 77.70 | 68.64 | 83.46 |
| Shildaha* | 47.50 | 40.24 | 52.54 | 11.83 | 16.67 | 6.67 | 78.50 | 73.53 | 80.82 |
| Char Goalini Union | 44.26 | 35.87 | 53.98 | 24.18 | 26.22 | 21.35 | 61.65 | 45.66 | 77.49 |
| Rural | 44.26 | 35.87 | 53.98 | 24.18 | 26.22 | 21.35 | 61.65 | 45.66 | 77.49 |
| Urban | 0.00 | 0.00 | 0.00 | 0.00 | 0.00 | 0.00 | 0.00 | 0.00 | 0.00 |
| Char Gobindi* | 46.64 | 39.40 | 55.48 | 30.57 | 32.33 | 28.00 | 61.54 | 47.04 | 76.62 |
| Amdanga (Part) | 72.32 | 72.28 | 72.37 | 63.41 | 70.91 | 48.15 | 80.00 | 73.91 | 85.71 |
| Digrirchar | 44.02 | 36.19 | 53.08 | 26.89 | 27.57 | 25.98 | 60.24 | 45.45 | 75.20 |
| Balichanda | 27.87 | 13.51 | 50.00 | 19.23 | 12.50 | 30.00 | 34.29 | 14.29 | 64.29 |
| Pirojpur | 32.79 | 22.50 | 52.38 | 9.68 | 9.09 | 11.11 | 56.67 | 38.89 | 83.33 |
| Uttar Goalinirchar* | 42.89 | 33.76 | 53.15 | 20.30 | 22.38 | 17.48 | 61.72 | 44.87 | 77.96 |
| Baliamari | 38.10 | 28.00 | 52.94 | 0.00 | 0.00 | 0.00 | 51.61 | 41.18 | 64.29 |
| Harindhara | 41.97 | 36.23 | 48.47 | 17.73 | 21.02 | 14.08 | 63.94 | 49.72 | 80.39 |
| Kandarchar | 47.38 | 37.53 | 59.11 | 28.94 | 29.35 | 28.35 | 62.67 | 45.50 | 80.11 |
| Lakkipur | 39.70 | 31.03 | 50.21 | 11.16 | 11.97 | 9.89 | 62.16 | 49.32 | 75.00 |
| Pirojpur | 41.07 | 25.32 | 54.40 | 23.08 | 28.89 | 15.15 | 56.67 | 20.31 | 76.72 |
| Char Putimari Union | 42.74 | 34.36 | 52.36 | 19.93 | 23.99 | 14.20 | 62.78 | 45.25 | 79.59 |
| Rural | 44.35 | 36.56 | 53.45 | 24.87 | 29.19 | 18.90 | 62.07 | 44.34 | 79.87 |
| Urban | 41.50 | 32.63 | 51.54 | 15.99 | 19.90 | 10.38 | 63.30 | 45.96 | 79.39 |
| Baghardi* | 30.07 | 19.94 | 43.03 | 10.91 | 11.88 | 9.57 | 47.81 | 27.95 | 71.32 |
| Char Putimari* | 41.50 | 32.63 | 51.54 | 15.99 | 19.90 | 10.38 | 63.30 | 45.96 | 79.39 |
| Benuarchar | 35.76 | 25.00 | 48.57 | 11.73 | 13.90 | 8.56 | 56.11 | 36.10 | 76.28 |
| Chatalapara | 40.66 | 32.99 | 49.70 | 15.43 | 18.75 | 10.61 | 60.89 | 46.53 | 75.25 |
| Chinarchar | 44.91 | 35.67 | 55.09 | 19.12 | 23.98 | 10.89 | 66.36 | 49.65 | 79.35 |
| Pencharchar | 50.15 | 43.68 | 57.32 | 21.77 | 29.67 | 8.93 | 72.83 | 59.04 | 84.16 |
| Sajalerchar | 50.13 | 47.34 | 52.82 | 21.54 | 27.84 | 15.31 | 79.79 | 68.13 | 90.72 |
| Kismat Gobindi* | 48.93 | 42.19 | 56.58 | 29.40 | 34.83 | 21.91 | 66.60 | 50.11 | 82.29 |
| Agrakhali | 50.25 | 40.67 | 60.41 | 31.32 | 37.86 | 22.78 | 65.63 | 43.40 | 85.59 |

(In Percent)

| Administrative Unit, Location and Community | Total | | | Male | | | Female | | |
|---|--------------|--------------|--------------|--------------|--------------|--------------|--------------|--------------|--------------|
| | Total | 15-19 Years | 20-24 Years | Total | 15-19 Years | 20-24 Years | Total | 15-19 Years | 20-24 Years |
| 1 | 2 | 3 | 4 | 5 | 6 | 7 | 8 | 9 | 10 |
| Baliamari | 28.40 | 16.57 | 40.24 | 6.43 | 8.14 | 4.71 | 50.90 | 25.30 | 76.19 |
| Decreerchar | 56.77 | 55.27 | 58.86 | 37.94 | 44.18 | 27.52 | 75.50 | 68.06 | 84.24 |
| Taburchar | 49.59 | 28.57 | 65.69 | 31.25 | 28.30 | 34.88 | 61.64 | 28.85 | 79.79 |
| Chinaduli Union | 31.19 | 22.20 | 43.55 | 13.52 | 14.25 | 12.30 | 47.40 | 30.74 | 66.54 |
| Rural | 31.48 | 21.80 | 44.74 | 12.50 | 13.49 | 10.78 | 49.12 | 31.10 | 69.15 |
| Urban | 30.61 | 22.99 | 41.13 | 15.65 | 15.88 | 15.29 | 43.96 | 30.05 | 61.03 |
| Baliadaha* | 32.59 | 23.44 | 43.89 | 12.30 | 13.16 | 10.87 | 52.40 | 36.36 | 67.44 |
| Pashchim Baliadaha | 32.52 | 25.98 | 39.50 | 12.20 | 18.31 | 3.85 | 52.85 | 35.71 | 67.16 |
| Purba Baliadaha | 32.66 | 21.23 | 49.02 | 12.40 | 8.64 | 20.00 | 51.97 | 36.92 | 67.74 |
| Bamna* | 33.76 | 26.43 | 43.71 | 13.30 | 15.15 | 10.34 | 52.43 | 38.12 | 69.31 |
| Chhota Deli | 30.73 | 22.64 | 42.47 | 7.69 | 8.77 | 5.88 | 54.55 | 38.78 | 74.36 |
| Pashchim Bamna | 32.79 | 26.80 | 41.24 | 16.67 | 20.61 | 10.13 | 48.39 | 33.61 | 66.33 |
| Purba Bamna | 39.01 | 29.59 | 50.00 | 10.67 | 6.98 | 15.63 | 58.88 | 47.27 | 71.15 |
| Char Nandanerpara* | 50.64 | 48.75 | 52.63 | 31.03 | 39.22 | 19.44 | 75.36 | 65.52 | 82.50 |
| Char Nanderpara | 50.64 | 48.75 | 52.63 | 31.03 | 39.22 | 19.44 | 75.36 | 65.52 | 82.50 |
| Chinaduli* | 26.78 | 15.15 | 44.26 | 9.39 | 9.26 | 9.63 | 42.36 | 21.48 | 67.70 |
| Debrai | 44.57 | 32.17 | 65.22 | 25.68 | 28.57 | 20.00 | 57.27 | 34.85 | 90.91 |
| Dewanpara | 19.01 | 7.14 | 35.29 | 8.82 | 7.14 | 11.54 | 32.08 | 7.14 | 60.00 |
| Pashchim Chinaduli | 21.46 | 8.16 | 41.00 | 4.24 | 2.63 | 7.14 | 37.21 | 14.08 | 65.52 |
| Purba Chinaduli | 26.92 | 14.74 | 42.93 | 8.16 | 7.94 | 8.57 | 41.87 | 21.60 | 62.81 |
| Sardarpara | 28.74 | 15.74 | 50.00 | 12.35 | 12.50 | 12.00 | 43.01 | 19.23 | 73.17 |
| Singbhanga | 19.02 | 12.40 | 31.75 | 3.92 | 4.17 | 3.33 | 37.80 | 24.49 | 57.58 |
| Gilabari* | 30.61 | 22.99 | 41.13 | 15.65 | 15.88 | 15.29 | 43.96 | 30.05 | 61.03 |
| Akandapara | 28.25 | 15.89 | 44.07 | 9.24 | 8.11 | 11.11 | 43.33 | 23.38 | 64.38 |
| Dakkhin Gilabari | 61.36 | 62.07 | 60.00 | 44.83 | 52.38 | 25.00 | 93.33 | 87.50 | 100.00 |
| Faliamari | 32.11 | 19.05 | 50.00 | 13.64 | 10.71 | 18.75 | 44.62 | 25.71 | 66.67 |
| Gilabari | 28.50 | 19.59 | 36.89 | 6.52 | 9.09 | 4.17 | 47.22 | 28.30 | 65.45 |
| Guthail Bazar | 36.13 | 27.00 | 52.73 | 29.21 | 24.59 | 39.29 | 45.45 | 30.77 | 66.67 |
| Kachhima | 29.25 | 26.09 | 32.99 | 11.46 | 17.65 | 4.44 | 43.97 | 32.81 | 57.69 |
| Khamariapara | 21.38 | 16.93 | 29.70 | 8.82 | 5.38 | 16.28 | 32.47 | 28.13 | 39.66 |
| Nadipara | 44.83 | 36.92 | 54.90 | 33.96 | 35.48 | 31.82 | 53.97 | 38.24 | 72.41 |
| Nandanerpara* | 52.00 | 52.17 | 51.85 | 18.18 | 25.00 | 10.00 | 78.57 | 81.82 | 76.47 |
| Gaibandha Union | 39.87 | 31.27 | 50.57 | 17.46 | 18.69 | 15.66 | 60.40 | 44.46 | 77.54 |
| Rural | 39.87 | 31.27 | 50.57 | 17.46 | 18.69 | 15.66 | 60.40 | 44.46 | 77.54 |
| Urban | 0.00 | 0.00 | 0.00 | 0.00 | 0.00 | 0.00 | 0.00 | 0.00 | 0.00 |
| Char Dadna* | 43.02 | 35.93 | 50.14 | 21.05 | 25.00 | 16.15 | 65.35 | 49.69 | 78.06 |
| Batchar | 52.46 | 45.98 | 58.33 | 28.28 | 33.93 | 20.93 | 80.95 | 67.74 | 88.68 |
| Dakkhin Char Dadna | 33.78 | 27.78 | 39.47 | 18.92 | 19.05 | 18.75 | 48.65 | 40.00 | 54.55 |
| Gongapara | 25.37 | 10.53 | 44.83 | 0.00 | 0.00 | 0.00 | 58.62 | 30.77 | 81.25 |
| Natunchar Dadna Belkuchipara | 43.48 | 31.58 | 58.06 | 26.32 | 34.78 | 13.33 | 64.52 | 26.67 | 100.00 |
| Pashchim Porarchar | 42.97 | 41.53 | 44.27 | 19.13 | 26.42 | 12.90 | 63.43 | 53.85 | 72.46 |
| Uttar Char Dadna | 44.59 | 33.33 | 59.38 | 26.47 | 22.73 | 33.33 | 60.00 | 45.00 | 75.00 |
| Gaibandha* | 41.02 | 32.84 | 51.43 | 18.65 | 20.41 | 15.94 | 60.32 | 45.30 | 76.64 |
| Agunerchar | 46.94 | 33.63 | 58.33 | 20.91 | 21.67 | 20.00 | 68.15 | 47.17 | 81.71 |
| Balidapara | 38.62 | 29.67 | 53.70 | 26.67 | 20.00 | 40.00 | 51.43 | 41.46 | 65.52 |
| Kandarchar | 53.57 | 48.72 | 59.68 | 33.33 | 48.48 | 12.50 | 67.47 | 48.89 | 89.47 |
| Mahishkura | 36.71 | 38.16 | 35.37 | 21.59 | 30.23 | 13.33 | 55.71 | 48.48 | 62.16 |
| Marakandi | 43.91 | 33.86 | 55.49 | 16.33 | 11.11 | 22.73 | 63.59 | 50.93 | 77.55 |
| Natun Agunerchar | 38.28 | 19.64 | 52.78 | 11.48 | 14.71 | 7.41 | 62.69 | 27.27 | 80.00 |
| Nayamalmara | 48.11 | 45.45 | 52.50 | 28.00 | 37.50 | 11.11 | 66.07 | 52.94 | 86.36 |
| Porarchar Madhyapara | 38.57 | 33.10 | 48.15 | 22.64 | 22.22 | 23.26 | 52.99 | 41.77 | 76.32 |
| Porarchar Purbapara | 39.25 | 31.25 | 51.16 | 18.97 | 19.51 | 17.65 | 63.27 | 52.17 | 73.08 |
| Porarchar Sardarpara | 45.78 | 38.21 | 54.90 | 18.45 | 24.62 | 7.89 | 68.85 | 53.45 | 82.81 |
| Sarkarpara | 30.14 | 21.21 | 45.45 | 8.99 | 9.52 | 7.69 | 45.83 | 31.88 | 64.71 |
| Shahpara | 39.51 | 33.76 | 47.37 | 16.76 | 18.42 | 14.08 | 58.64 | 48.33 | 71.00 |
| Sutarpara | 31.33 | 26.67 | 36.84 | 12.50 | 14.81 | 9.52 | 57.14 | 44.44 | 70.59 |
| Tangrakura | 45.51 | 35.00 | 58.97 | 16.67 | 21.74 | 7.69 | 65.09 | 46.30 | 84.62 |
| Tegharia | 27.03 | 12.77 | 51.85 | 7.89 | 7.41 | 9.09 | 47.22 | 20.00 | 81.25 |
| Gopalnagar* | 38.72 | 30.11 | 49.53 | 16.27 | 15.58 | 17.20 | 59.16 | 44.14 | 76.85 |
| Airmari | 49.43 | 32.61 | 68.29 | 16.13 | 11.11 | 23.08 | 67.86 | 46.43 | 89.29 |
| Bausmari | 40.00 | 37.50 | 42.11 | 14.29 | 11.11 | 16.67 | 78.57 | 71.43 | 85.71 |
| Dakkhin Chandanpur | 48.84 | 41.46 | 55.56 | 14.63 | 18.18 | 10.53 | 80.00 | 68.42 | 88.46 |

| Administrative Unit, Location and Community | Total | | | Male | | | Female | | |
|---|--------------|--------------|--------------|--------------|--------------|--------------|--------------|--------------|--------------|
| | Total | 15-19 Years | 20-24 Years | Total | 15-19 Years | 20-24 Years | Total | 15-19 Years | 20-24 Years |
| 1 | 2 | 3 | 4 | 5 | 6 | 7 | 8 | 9 | 10 |
| Dattapara | 41.71 | 34.91 | 49.46 | 16.48 | 19.15 | 13.64 | 62.96 | 47.46 | 81.63 |
| Fulkarchar | 36.91 | 30.90 | 45.50 | 13.60 | 16.88 | 8.33 | 59.16 | 45.58 | 76.52 |
| Karaitala Nama | 43.20 | 34.69 | 54.93 | 22.29 | 17.39 | 29.23 | 61.33 | 50.00 | 76.62 |
| Karaitalakanda | 31.22 | 19.71 | 45.29 | 15.87 | 12.26 | 20.48 | 46.56 | 27.45 | 68.97 |
| Uttar Chandanpur | 35.19 | 23.08 | 46.43 | 12.00 | 7.14 | 18.18 | 55.17 | 41.67 | 64.71 |
| Shanmara* | 36.21 | 25.77 | 50.24 | 13.61 | 14.85 | 11.54 | 59.24 | 39.11 | 81.14 |
| Adrashagram | 66.67 | 75.00 | 60.00 | 75.00 | 75.00 | 0.00 | 60.00 | 0.00 | 60.00 |
| Chandanpur | 34.83 | 24.50 | 50.38 | 11.73 | 10.81 | 13.73 | 56.73 | 41.57 | 73.17 |
| Dakpara | 42.95 | 35.48 | 53.97 | 16.88 | 16.33 | 17.86 | 68.35 | 56.82 | 82.86 |
| Malpara | 32.23 | 17.19 | 49.12 | 10.96 | 7.50 | 15.15 | 64.58 | 33.33 | 95.83 |
| Natun Shapara | 37.89 | 28.57 | 49.50 | 16.38 | 22.54 | 6.67 | 60.36 | 36.36 | 83.93 |
| Tungrapara | 29.57 | 15.63 | 47.06 | 7.55 | 10.71 | 4.00 | 48.39 | 19.44 | 88.46 |
| Goalerchar Union | 37.22 | 26.48 | 49.29 | 15.26 | 15.05 | 15.54 | 58.28 | 39.55 | 75.83 |
| Rural | 37.22 | 26.48 | 49.29 | 15.26 | 15.05 | 15.54 | 58.28 | 39.55 | 75.83 |
| Urban | 0.00 | 0.00 | 0.00 | 0.00 | 0.00 | 0.00 | 0.00 | 0.00 | 0.00 |
| Goalerchar* | 30.40 | 18.67 | 43.49 | 9.47 | 5.92 | 13.53 | 51.41 | 31.76 | 72.79 |
| Kachhimarchar* | 34.45 | 24.59 | 48.41 | 12.99 | 14.02 | 11.11 | 54.76 | 36.84 | 74.88 |
| Bolakipara | 36.64 | 29.94 | 45.60 | 13.50 | 15.85 | 10.00 | 57.10 | 43.53 | 73.57 |
| Kachhimarchar | 29.41 | 13.29 | 55.67 | 11.94 | 11.00 | 14.71 | 48.76 | 17.24 | 77.78 |
| Kadamtali* | 45.16 | 32.79 | 57.14 | 25.00 | 22.50 | 29.17 | 66.67 | 52.38 | 74.36 |
| Mahalgiri* | 33.97 | 23.56 | 47.32 | 10.17 | 10.80 | 9.16 | 58.33 | 39.64 | 77.25 |
| Malmara* | 39.58 | 28.97 | 50.55 | 17.68 | 17.73 | 17.62 | 60.10 | 41.50 | 76.32 |
| Khaydiarchar | 38.46 | 19.77 | 55.21 | 11.90 | 9.52 | 14.29 | 61.22 | 29.55 | 87.04 |
| Kumirdaha | 44.16 | 34.48 | 54.95 | 19.66 | 26.47 | 10.53 | 65.22 | 42.57 | 86.79 |
| Malmara | 32.41 | 20.43 | 42.47 | 12.71 | 12.84 | 12.58 | 51.28 | 29.01 | 67.40 |
| Mohammadpur | 42.28 | 32.18 | 54.21 | 18.36 | 15.99 | 21.65 | 64.65 | 49.60 | 80.00 |
| Savarchar | 42.27 | 30.90 | 54.45 | 24.74 | 24.71 | 24.79 | 59.32 | 38.93 | 75.61 |
| Savukura | 36.53 | 28.11 | 44.80 | 14.35 | 13.04 | 15.84 | 58.11 | 45.10 | 69.17 |
| Islampur Union | 34.75 | 23.50 | 48.96 | 12.78 | 12.79 | 12.76 | 52.39 | 34.00 | 71.37 |
| Rural | 33.17 | 21.31 | 49.01 | 10.93 | 10.61 | 11.52 | 50.25 | 31.63 | 70.03 |
| Urban | 36.32 | 25.78 | 48.92 | 14.53 | 15.03 | 13.79 | 54.60 | 36.53 | 72.73 |
| Gangapara* | 30.79 | 20.74 | 43.46 | 9.59 | 8.89 | 10.71 | 48.30 | 32.59 | 64.62 |
| Pachabahala* | 36.32 | 25.78 | 48.92 | 14.53 | 15.03 | 13.79 | 54.60 | 36.53 | 72.73 |
| Dharmakura | 35.23 | 28.16 | 44.17 | 14.04 | 15.74 | 11.43 | 54.97 | 41.84 | 68.82 |
| Pachabahala | 36.70 | 24.91 | 50.52 | 14.71 | 14.75 | 14.66 | 54.48 | 34.72 | 73.97 |
| Panchbaria* | 35.63 | 22.83 | 52.61 | 12.90 | 12.37 | 13.98 | 51.93 | 32.82 | 71.13 |
| Kachihara | 35.40 | 22.40 | 52.52 | 13.04 | 10.11 | 18.37 | 52.17 | 34.04 | 71.11 |
| Panchbaria | 35.84 | 23.23 | 52.70 | 12.77 | 14.43 | 9.09 | 51.71 | 31.68 | 71.15 |
| Shankarpur* | 31.27 | 18.59 | 50.49 | 8.70 | 9.33 | 7.50 | 49.31 | 27.16 | 77.78 |
| Kulkandi Union | 40.18 | 33.04 | 49.55 | 19.57 | 21.49 | 16.17 | 61.55 | 48.53 | 74.28 |
| Rural | 40.18 | 33.04 | 49.55 | 19.57 | 21.49 | 16.17 | 61.55 | 48.53 | 74.28 |
| Urban | 0.00 | 0.00 | 0.00 | 0.00 | 0.00 | 0.00 | 0.00 | 0.00 | 0.00 |
| Char Berkusha* | 40.74 | 48.39 | 30.43 | 19.35 | 25.00 | 13.33 | 69.57 | 73.33 | 62.50 |
| Jigatala* | 66.42 | 63.89 | 69.35 | 46.31 | 50.79 | 38.96 | 86.93 | 82.22 | 90.83 |
| Kulkandi* | 32.40 | 23.95 | 43.92 | 11.72 | 13.14 | 9.09 | 53.73 | 38.39 | 69.16 |
| Athiamari | 44.79 | 40.41 | 50.44 | 21.80 | 27.27 | 11.11 | 69.05 | 60.34 | 76.47 |
| Beparipara | 39.87 | 23.26 | 61.19 | 14.29 | 12.07 | 19.23 | 71.01 | 46.43 | 87.80 |
| Boalmari | 30.43 | 7.69 | 60.00 | 0.00 | 0.00 | 0.00 | 58.33 | 16.67 | 100.00 |
| Dakkhin Akandapara | 19.79 | 3.51 | 43.59 | 4.17 | 0.00 | 12.50 | 35.42 | 8.00 | 65.22 |
| Joddarpara | 25.38 | 15.71 | 36.67 | 4.62 | 7.32 | 0.00 | 46.15 | 27.59 | 61.11 |
| Madhyapara | 27.08 | 20.57 | 36.36 | 10.71 | 10.29 | 11.36 | 41.41 | 30.14 | 56.36 |
| Miapara | 42.86 | 44.44 | 38.46 | 25.00 | 27.78 | 16.67 | 60.00 | 61.11 | 57.14 |
| Purbapara | 24.60 | 18.26 | 34.72 | 5.83 | 8.96 | 0.00 | 47.62 | 31.25 | 69.44 |
| Sardarpara | 36.05 | 25.64 | 44.68 | 6.98 | 8.33 | 5.26 | 65.12 | 53.33 | 71.43 |
| Uttar Akandapara | 34.15 | 27.45 | 45.16 | 13.64 | 11.11 | 17.65 | 57.89 | 45.83 | 78.57 |
| Uttar Madhyapara | 25.00 | 16.13 | 36.00 | 8.33 | 10.53 | 0.00 | 37.50 | 25.00 | 45.00 |
| Noarpara Union | 39.51 | 31.21 | 49.57 | 17.98 | 19.35 | 16.12 | 58.80 | 42.95 | 76.12 |
| Rural | 39.51 | 31.21 | 49.57 | 17.98 | 19.35 | 16.12 | 58.80 | 42.95 | 76.12 |
| Urban | 0.00 | 0.00 | 0.00 | 0.00 | 0.00 | 0.00 | 0.00 | 0.00 | 0.00 |
| Kajla* | 32.49 | 19.59 | 47.85 | 12.77 | 11.97 | 14.08 | 54.44 | 31.17 | 73.91 |
| Katma Krishnanagar* | 35.69 | 28.34 | 42.97 | 12.53 | 15.30 | 9.66 | 57.67 | 41.30 | 73.20 |
| Maijbari* | 43.59 | 42.40 | 45.09 | 20.45 | 23.53 | 16.83 | 73.53 | 65.31 | 84.72 |

(In Percent)

| Administrative Unit, Location and Community | Total | | | Male | | | Female | | |
|---|--------------|--------------|--------------|--------------|--------------|--------------|--------------|--------------|--------------|
| | Total | 15-19 Years | 20-24 Years | Total | 15-19 Years | 20-24 Years | Total | 15-19 Years | 20-24 Years |
| 1 | 2 | 3 | 4 | 5 | 6 | 7 | 8 | 9 | 10 |
| Noarpara* | 40.61 | 31.68 | 51.91 | 19.54 | 20.57 | 18.05 | 58.08 | 41.96 | 76.29 |
| Brahmottar | 60.66 | 57.36 | 63.96 | 43.27 | 51.00 | 32.39 | 73.99 | 63.92 | 81.75 |
| Karirtair | 35.39 | 24.70 | 50.57 | 10.05 | 10.57 | 9.09 | 56.03 | 38.71 | 75.93 |
| Natunpara | 41.13 | 27.34 | 56.35 | 17.19 | 18.18 | 15.69 | 63.50 | 38.71 | 84.00 |
| Noarpara | 43.40 | 34.95 | 53.55 | 26.75 | 28.57 | 24.24 | 57.61 | 41.05 | 75.28 |
| Rajnagar | 40.00 | 41.18 | 38.24 | 21.05 | 28.57 | 11.76 | 55.32 | 50.00 | 64.71 |
| Rambhadra | 36.85 | 25.54 | 50.37 | 19.47 | 17.31 | 22.64 | 50.45 | 33.14 | 68.07 |
| Sonamukhi | 26.06 | 14.71 | 41.61 | 7.69 | 6.32 | 9.84 | 40.61 | 22.02 | 63.64 |
| Tartapara | 43.18 | 37.30 | 51.10 | 16.95 | 18.27 | 15.29 | 66.75 | 53.45 | 85.80 |
| Ulia | 33.52 | 24.78 | 47.83 | 15.00 | 16.33 | 12.90 | 48.04 | 31.25 | 76.32 |
| Palbanda Union | 34.86 | 23.53 | 49.85 | 14.82 | 14.05 | 16.09 | 52.75 | 33.65 | 73.57 |
| Rural | 34.86 | 23.53 | 49.85 | 14.82 | 14.05 | 16.09 | 52.75 | 33.65 | 73.57 |
| Urban | 0.00 | 0.00 | 0.00 | 0.00 | 0.00 | 0.00 | 0.00 | 0.00 | 0.00 |
| Bahadurpur (Part)* | 32.16 | 22.43 | 46.20 | 14.33 | 14.42 | 14.18 | 48.08 | 29.69 | 74.07 |
| Dakkhin Bahadurpur | 38.25 | 27.69 | 54.02 | 17.58 | 19.30 | 14.71 | 53.17 | 34.25 | 79.25 |
| Purba Bahadurpur | 26.10 | 18.65 | 37.60 | 9.09 | 9.89 | 7.94 | 42.07 | 26.47 | 67.74 |
| Uttar Bahadurpur | 35.12 | 22.81 | 50.55 | 19.23 | 16.67 | 22.73 | 51.49 | 29.63 | 76.60 |
| Baitkamari* | 32.50 | 22.85 | 45.76 | 13.46 | 14.07 | 12.39 | 50.45 | 32.95 | 69.62 |
| Char Baitkamari | 30.39 | 17.24 | 47.73 | 14.55 | 20.00 | 5.00 | 48.94 | 13.04 | 83.33 |
| Dakkhin Baitkamari | 37.07 | 25.53 | 50.85 | 16.07 | 12.86 | 21.43 | 53.06 | 38.03 | 67.11 |
| Uttar Baitkamari | 29.08 | 22.54 | 39.45 | 11.03 | 12.77 | 7.84 | 48.18 | 34.18 | 67.24 |
| Charia (Part)* | 30.86 | 21.43 | 41.03 | 13.95 | 12.50 | 15.79 | 50.00 | 33.33 | 65.00 |
| Sirajabad* | 39.58 | 25.39 | 56.83 | 16.53 | 13.87 | 21.37 | 58.82 | 38.65 | 76.60 |
| Dakkhin Sirajabad | 32.53 | 22.64 | 44.62 | 14.29 | 13.64 | 15.25 | 51.41 | 33.80 | 69.01 |
| Purba Sirajabad | 43.69 | 26.27 | 63.46 | 20.39 | 16.67 | 27.03 | 63.87 | 38.46 | 83.58 |
| Uttar Sirajabad | 43.33 | 27.38 | 63.64 | 15.97 | 11.90 | 25.71 | 61.33 | 42.86 | 77.32 |
| Patharshi Union | 29.48 | 20.86 | 41.31 | 11.42 | 11.79 | 10.85 | 46.24 | 29.98 | 66.61 |
| Rural | 29.48 | 20.86 | 41.31 | 11.42 | 11.79 | 10.85 | 46.24 | 29.98 | 66.61 |
| Urban | 0.00 | 0.00 | 0.00 | 0.00 | 0.00 | 0.00 | 0.00 | 0.00 | 0.00 |
| Dengargar* | 28.19 | 21.27 | 37.95 | 14.57 | 15.42 | 13.47 | 40.49 | 26.26 | 61.93 |
| Gamaria* | 24.37 | 14.49 | 40.60 | 5.60 | 7.55 | 1.56 | 43.04 | 22.67 | 70.00 |
| Hariabari* | 28.71 | 20.27 | 40.00 | 11.65 | 8.84 | 15.69 | 44.04 | 31.17 | 60.16 |
| Krishnanagar* | 47.50 | 47.37 | 47.62 | 13.04 | 18.18 | 8.33 | 94.12 | 87.50 | 100.00 |
| Laudatta* | 16.53 | 13.24 | 20.75 | 7.89 | 6.82 | 9.38 | 31.11 | 25.00 | 38.10 |
| Mujata* | 29.76 | 21.34 | 43.31 | 11.96 | 11.20 | 13.56 | 44.25 | 31.25 | 61.22 |
| Muk Simla* | 33.26 | 28.16 | 39.59 | 12.87 | 16.36 | 8.70 | 50.42 | 37.78 | 66.67 |
| Patharshi* | 31.29 | 20.90 | 45.69 | 13.71 | 14.05 | 13.14 | 47.23 | 28.21 | 69.14 |
| Muradabad | 30.91 | 24.03 | 42.45 | 18.54 | 20.69 | 14.52 | 42.27 | 27.35 | 64.94 |
| Patharshi | 31.52 | 18.79 | 47.31 | 10.81 | 9.84 | 12.39 | 50.15 | 28.83 | 71.08 |
| Radhir Alga* | 30.93 | 27.27 | 35.71 | 15.22 | 14.29 | 16.00 | 45.10 | 35.29 | 64.71 |
| Rouharkanda* | 36.18 | 25.95 | 48.39 | 12.80 | 14.58 | 10.29 | 57.95 | 38.20 | 78.16 |
| Shashariabari* | 30.42 | 20.30 | 41.77 | 8.06 | 7.19 | 9.17 | 52.16 | 34.65 | 69.53 |
| Sapdhari Union | 50.99 | 47.31 | 54.78 | 28.18 | 33.68 | 20.82 | 75.45 | 66.43 | 82.46 |
| Rural | 50.00 | 46.80 | 53.40 | 28.02 | 32.94 | 21.54 | 74.91 | 66.39 | 82.03 |
| Urban | 57.09 | 50.79 | 62.42 | 29.41 | 38.89 | 14.89 | 78.21 | 66.67 | 84.31 |
| Char Shishua* | 57.08 | 59.13 | 55.43 | 29.02 | 42.20 | 16.52 | 83.06 | 77.78 | 86.71 |
| Chengania* | 44.20 | 35.85 | 54.26 | 24.36 | 26.42 | 21.08 | 68.99 | 51.57 | 83.87 |
| Akandapara | 24.66 | 19.00 | 36.96 | 12.66 | 14.29 | 8.70 | 38.81 | 25.00 | 65.22 |
| Chingania | 63.92 | 60.80 | 66.92 | 45.67 | 54.17 | 34.55 | 82.03 | 69.81 | 90.67 |
| Mandalpara | 38.40 | 28.64 | 49.43 | 16.44 | 16.79 | 15.91 | 71.33 | 54.84 | 82.95 |
| Dighair* | 38.10 | 41.10 | 33.96 | 24.00 | 27.27 | 19.35 | 58.82 | 62.07 | 54.55 |
| Indulamari | 38.10 | 41.10 | 33.96 | 24.00 | 27.27 | 19.35 | 58.82 | 62.07 | 54.55 |
| Prajapati* | 58.13 | 61.40 | 54.66 | 37.57 | 43.16 | 30.77 | 80.50 | 84.21 | 77.11 |
| Sapdhari* | 57.09 | 50.79 | 62.42 | 29.41 | 38.89 | 14.89 | 78.21 | 66.67 | 84.31 |
| Kasharidoba | 57.09 | 50.79 | 62.42 | 29.41 | 38.89 | 14.89 | 78.21 | 66.67 | 84.31 |
| Jamalpur Sadar Upazila | 32.39 | 21.92 | 45.76 | 12.52 | 11.12 | 14.60 | 48.78 | 31.94 | 67.87 |
| Rural | 33.92 | 22.52 | 49.17 | 12.72 | 11.09 | 15.32 | 51.22 | 33.20 | 72.12 |
| Urban | 29.46 | 20.70 | 39.73 | 12.14 | 11.16 | 13.40 | 44.08 | 29.41 | 59.96 |
| Jamalpur Paurashava | 28.48 | 20.36 | 37.67 | 11.63 | 10.88 | 12.55 | 42.79 | 28.90 | 57.60 |
| Ward No. 01 | 30.88 | 21.07 | 42.10 | 12.28 | 12.86 | 11.56 | 47.20 | 28.72 | 67.09 |
| Naobhanga* | 44.76 | 38.13 | 53.21 | 19.27 | 22.41 | 15.69 | 64.75 | 49.38 | 86.21 |
| Pathalia* | 29.06 | 18.71 | 40.74 | 11.42 | 11.74 | 11.03 | 44.77 | 25.44 | 64.84 |

(In Percent)

| Administrative Unit, Location and Community | Total | | | Male | | | Female | | |
|---|--------------|--------------|--------------|--------------|--------------|--------------|--------------|--------------|--------------|
| | Total | 15-19 Years | 20-24 Years | Total | 15-19 Years | 20-24 Years | Total | 15-19 Years | 20-24 Years |
| 1 | 2 | 3 | 4 | 5 | 6 | 7 | 8 | 9 | 10 |
| Guabaria | 25.13 | 15.09 | 37.08 | 8.78 | 9.26 | 8.21 | 41.87 | 21.15 | 66.17 |
| Pathalia | 30.82 | 20.38 | 42.31 | 12.73 | 12.95 | 12.45 | 45.94 | 27.32 | 64.35 |
| Ward No. 02 | 26.59 | 14.64 | 37.69 | 17.66 | 8.97 | 26.75 | 34.59 | 20.35 | 46.47 |
| Char Palisha* | 35.78 | 24.08 | 50.67 | 12.10 | 15.15 | 6.90 | 55.98 | 33.70 | 78.26 |
| Kampapur | 35.78 | 24.08 | 50.67 | 12.10 | 15.15 | 6.90 | 55.98 | 33.70 | 78.26 |
| Kampapur* | 36.68 | 22.17 | 51.79 | 15.00 | 10.20 | 20.73 | 54.59 | 33.33 | 74.34 |
| Kampapur (Part) | 36.68 | 22.17 | 51.79 | 15.00 | 10.20 | 20.73 | 54.59 | 33.33 | 74.34 |
| Singhajani (Part)* | 21.59 | 9.52 | 31.67 | 19.62 | 6.73 | 31.30 | 23.42 | 12.35 | 31.98 |
| Amlapara | 13.94 | 5.91 | 28.71 | 6.16 | 3.96 | 11.11 | 21.99 | 8.24 | 42.86 |
| B D R Camp Area | 44.00 | 100.00 | 40.43 | 3.70 | 0.00 | 3.70 | 91.30 | 100.00 | 90.00 |
| Dc Office Area) | 17.67 | 18.64 | 17.41 | 14.04 | 18.52 | 10.00 | 18.58 | 18.75 | 18.56 |
| Dewanpara | 12.45 | 6.79 | 20.97 | 3.88 | 2.80 | 5.62 | 20.94 | 10.95 | 35.05 |
| Krishi Khamar Area | 10.34 | 6.90 | 13.79 | 6.06 | 0.00 | 10.00 | 16.00 | 12.50 | 22.22 |
| Sarkarpara | 46.34 | 17.02 | 60.62 | 54.92 | 20.93 | 64.67 | 28.72 | 13.73 | 46.51 |
| Ward No. 03 | 12.29 | 7.74 | 17.63 | 5.26 | 4.90 | 5.69 | 18.44 | 10.30 | 27.65 |
| Singhajani (Part)* | 12.29 | 7.74 | 17.63 | 5.26 | 4.90 | 5.69 | 18.44 | 10.30 | 27.65 |
| Bakultala | 6.45 | 3.85 | 20.00 | 4.17 | 4.76 | 0.00 | 7.89 | 3.23 | 28.57 |
| Banpara | 20.98 | 13.57 | 28.88 | 5.15 | 4.67 | 5.75 | 36.98 | 23.91 | 49.00 |
| College Road | 8.04 | 5.95 | 9.87 | 4.09 | 2.91 | 5.13 | 12.15 | 9.15 | 14.74 |
| Iqbalpur | 19.38 | 9.17 | 35.51 | 7.36 | 4.95 | 11.29 | 29.53 | 12.82 | 55.26 |
| Miapara | 16.69 | 10.34 | 25.29 | 6.87 | 7.18 | 6.36 | 25.80 | 13.77 | 39.46 |
| Nayapara | 8.34 | 5.47 | 11.67 | 4.66 | 4.75 | 4.56 | 11.13 | 6.00 | 17.21 |
| Ward No. 04 | 23.80 | 15.98 | 32.94 | 9.41 | 7.78 | 11.79 | 37.33 | 25.31 | 48.83 |
| Singhajani (Part)* | 23.80 | 15.98 | 32.94 | 9.41 | 7.78 | 11.79 | 37.33 | 25.31 | 48.83 |
| Abedanchak | 21.55 | 21.43 | 21.67 | 19.05 | 18.75 | 19.35 | 24.53 | 25.00 | 24.14 |
| Bazaripara | 25.77 | 22.22 | 28.85 | 10.00 | 20.00 | 0.00 | 36.84 | 24.00 | 46.88 |
| Kacharipara | 24.80 | 13.98 | 36.77 | 9.56 | 6.44 | 14.22 | 36.95 | 21.70 | 50.27 |
| Kalighat | 62.50 | 77.78 | 53.33 | 54.55 | 50.00 | 57.14 | 69.23 | 100.00 | 50.00 |
| Madrda Road | 43.75 | 16.67 | 78.57 | 35.71 | 30.00 | 50.00 | 50.00 | 0.00 | 90.00 |
| Muslimabad | 30.94 | 22.93 | 42.37 | 8.73 | 7.50 | 11.11 | 57.46 | 47.19 | 67.80 |
| Sardarpara | 10.90 | 7.04 | 15.28 | 5.36 | 4.88 | 5.88 | 16.31 | 9.04 | 25.00 |
| Ward No. 05 | 27.32 | 18.75 | 36.89 | 9.08 | 9.79 | 8.16 | 40.43 | 25.96 | 55.05 |
| Kursha Kangarpara* | 36.84 | 29.73 | 44.90 | 20.00 | 25.00 | 13.64 | 52.29 | 34.55 | 70.37 |
| Chalapara | 36.84 | 29.73 | 44.90 | 20.00 | 25.00 | 13.64 | 52.29 | 34.55 | 70.37 |
| Singhajani (Part)* | 25.89 | 17.10 | 35.70 | 7.17 | 7.14 | 7.20 | 38.86 | 24.82 | 53.04 |
| Basakpara | 23.18 | 16.28 | 32.31 | 6.78 | 6.90 | 6.67 | 33.70 | 21.05 | 54.29 |
| Bospara | 19.37 | 8.76 | 31.90 | 8.04 | 6.45 | 10.00 | 28.37 | 10.67 | 48.48 |
| Raniganj Bazar | 34.29 | 30.77 | 36.36 | 17.65 | 12.50 | 22.22 | 39.62 | 38.89 | 40.00 |
| Shantibag | 20.44 | 9.82 | 30.97 | 3.41 | 4.17 | 2.50 | 31.39 | 14.06 | 46.58 |
| Singhajani para | 34.21 | 19.57 | 56.67 | 9.09 | 12.00 | 0.00 | 53.49 | 28.57 | 77.27 |
| Stationpara | 26.50 | 17.73 | 35.53 | 8.18 | 8.89 | 7.25 | 38.59 | 24.78 | 50.78 |
| Tamaltala | 34.08 | 28.35 | 41.67 | 5.77 | 5.00 | 6.82 | 58.82 | 49.25 | 71.15 |
| Ward No. 06 | 31.29 | 21.85 | 43.00 | 13.16 | 13.87 | 12.18 | 46.60 | 29.22 | 66.25 |
| Dakpara* | 24.16 | 13.57 | 38.62 | 9.27 | 6.67 | 12.94 | 36.78 | 19.57 | 59.62 |
| Krishnacharanpur* | 25.37 | 18.67 | 33.90 | 7.81 | 12.20 | 0.00 | 41.43 | 26.47 | 55.56 |
| Mukundabari | 25.37 | 18.67 | 33.90 | 7.81 | 12.20 | 0.00 | 41.43 | 26.47 | 55.56 |
| Mukundabari* | 35.02 | 26.69 | 44.66 | 17.65 | 20.00 | 14.72 | 49.00 | 32.40 | 67.18 |
| Bajrapur | 26.33 | 16.42 | 37.71 | 12.85 | 12.36 | 13.33 | 38.58 | 19.64 | 63.53 |
| Banderbari | 44.71 | 39.20 | 53.03 | 24.00 | 28.42 | 16.36 | 61.88 | 49.04 | 79.22 |
| Mukundabari | 35.21 | 23.48 | 45.39 | 16.81 | 18.03 | 15.38 | 47.37 | 28.17 | 61.00 |
| Satpaikha (Part)* | 31.50 | 21.33 | 44.77 | 10.30 | 10.93 | 9.32 | 50.45 | 32.02 | 71.07 |
| Baniabazar | 34.92 | 26.63 | 45.28 | 11.88 | 14.74 | 7.69 | 53.54 | 37.50 | 71.28 |
| Palpara | 27.14 | 14.81 | 44.07 | 8.51 | 6.82 | 11.32 | 46.04 | 24.32 | 70.77 |
| Singhajani Jadab* | 42.86 | 20.00 | 55.56 | 16.67 | 0.00 | 25.00 | 62.50 | 33.33 | 80.00 |
| Mukandabari | 42.86 | 20.00 | 55.56 | 16.67 | 0.00 | 25.00 | 62.50 | 33.33 | 80.00 |
| Ward No. 07 | 23.47 | 17.10 | 29.32 | 10.06 | 12.47 | 8.23 | 32.59 | 19.76 | 45.96 |
| Beltia (Part)* | 5.32 | 11.11 | 4.67 | 1.66 | 11.11 | 0.90 | 12.93 | 11.11 | 13.27 |
| Beltia | 25.86 | 11.11 | 38.71 | 10.34 | 7.69 | 12.50 | 41.38 | 14.29 | 66.67 |
| Reserve Police | 1.34 | 11.11 | 1.03 | 0.47 | 20.00 | 0.00 | 3.45 | 0.00 | 3.61 |
| Fulbaria (Part)* | 23.16 | 15.70 | 32.30 | 11.45 | 12.40 | 10.38 | 29.53 | 17.40 | 44.93 |
| Daripara | 26.79 | 17.18 | 37.89 | 8.52 | 9.60 | 7.14 | 42.11 | 24.09 | 61.24 |
| Mahila College Area | 15.93 | 11.54 | 21.52 | 8.43 | 10.32 | 6.67 | 18.86 | 11.93 | 28.83 |

Asterisk (*) denotes Mauza

(In Percent)

| Administrative Unit, Location and Community | Total | | | Male | | | Female | | |
|---|--------------|--------------|--------------|--------------|--------------|--------------|--------------|--------------|--------------|
| | Total | 15-19 Years | 20-24 Years | Total | 15-19 Years | 20-24 Years | Total | 15-19 Years | 20-24 Years |
| 1 | 2 | 3 | 4 | 5 | 6 | 7 | 8 | 9 | 10 |
| Pashchim Fulbaria | 34.58 | 20.16 | 50.00 | 20.62 | 15.79 | 27.50 | 44.06 | 23.88 | 61.84 |
| Munshipara | 31.16 | 23.42 | 41.53 | 17.00 | 20.00 | 13.33 | 39.20 | 25.24 | 58.90 |
| Khupibari* | 37.40 | 24.27 | 49.07 | 15.17 | 12.96 | 17.48 | 53.20 | 33.59 | 68.67 |
| Ward No. 08 | 30.66 | 21.33 | 41.36 | 10.91 | 9.88 | 12.13 | 47.09 | 31.13 | 64.86 |
| Beltia (Part)* | 33.10 | 21.29 | 47.62 | 8.94 | 6.85 | 12.00 | 51.90 | 34.15 | 71.05 |
| Beltia | 33.10 | 21.29 | 47.62 | 8.94 | 6.85 | 12.00 | 51.90 | 34.15 | 71.05 |
| Chandpur* | 26.47 | 19.05 | 38.46 | 5.56 | 8.33 | 0.00 | 50.00 | 33.33 | 71.43 |
| Dapunia | 26.47 | 19.05 | 38.46 | 5.56 | 8.33 | 0.00 | 50.00 | 33.33 | 71.43 |
| Dapunia* | 31.16 | 22.34 | 41.21 | 11.43 | 13.27 | 9.09 | 50.56 | 32.22 | 69.32 |
| Diabari* | 34.88 | 27.84 | 44.00 | 6.85 | 7.89 | 5.71 | 55.56 | 40.68 | 77.50 |
| Fulbaria (Part)* | 26.74 | 18.87 | 36.43 | 10.83 | 7.35 | 15.38 | 38.10 | 27.47 | 50.65 |
| Purba Fulbaria | 26.74 | 18.87 | 36.43 | 10.83 | 7.35 | 15.38 | 38.10 | 27.47 | 50.65 |
| Jangalpara* | 25.56 | 12.75 | 41.88 | 7.38 | 4.11 | 12.24 | 40.97 | 21.05 | 63.24 |
| Shahpur* | 28.67 | 20.61 | 36.70 | 10.10 | 9.72 | 10.49 | 46.08 | 30.92 | 61.04 |
| Railway Colony | 29.65 | 23.23 | 36.00 | 11.34 | 12.00 | 10.64 | 47.06 | 34.69 | 58.49 |
| Shahpur | 28.17 | 19.29 | 37.06 | 9.47 | 8.51 | 10.42 | 45.59 | 29.13 | 62.38 |
| Polisha* | 35.78 | 26.20 | 46.38 | 17.58 | 16.48 | 18.68 | 48.82 | 32.61 | 68.10 |
| Ward No. 09 | 34.96 | 25.85 | 45.94 | 11.15 | 11.16 | 11.15 | 55.90 | 39.69 | 74.09 |
| Aliarpur* | 28.39 | 23.31 | 34.95 | 15.57 | 14.71 | 16.67 | 42.11 | 32.31 | 55.10 |
| Aliharpur | 28.39 | 23.31 | 34.95 | 15.57 | 14.71 | 16.67 | 42.11 | 32.31 | 55.10 |
| Band Kuturia* | 50.00 | 37.50 | 63.04 | 6.67 | 7.14 | 6.25 | 70.31 | 50.00 | 93.33 |
| Chhankanda | 50.00 | 37.50 | 63.04 | 6.67 | 7.14 | 6.25 | 70.31 | 50.00 | 93.33 |
| Bishnupur Razarampur* | 43.04 | 37.65 | 49.32 | 15.58 | 10.26 | 21.05 | 69.14 | 60.87 | 80.00 |
| Langaljora | 43.04 | 37.65 | 49.32 | 15.58 | 10.26 | 21.05 | 69.14 | 60.87 | 80.00 |
| Chak Kalipur* | 30.51 | 18.18 | 46.15 | 25.00 | 18.18 | 33.33 | 33.33 | 18.18 | 52.94 |
| Langaljora | 30.51 | 18.18 | 46.15 | 25.00 | 18.18 | 33.33 | 33.33 | 18.18 | 52.94 |
| Chak Kuturia* | 40.10 | 37.25 | 43.00 | 10.11 | 16.67 | 2.44 | 63.72 | 55.56 | 71.19 |
| Chankada | 40.10 | 37.25 | 43.00 | 10.11 | 16.67 | 2.44 | 63.72 | 55.56 | 71.19 |
| Chhankanda* | 35.66 | 22.97 | 49.48 | 13.66 | 13.89 | 13.33 | 54.13 | 32.67 | 72.65 |
| Dakkhin Kuturia* | 17.19 | 11.11 | 26.67 | 3.03 | 4.82 | 0.00 | 48.33 | 26.47 | 76.92 |
| Chhankanda | 17.19 | 11.11 | 26.67 | 3.03 | 4.82 | 0.00 | 48.33 | 26.47 | 76.92 |
| Haripur Dari Fatepur* | 38.82 | 30.73 | 47.83 | 12.72 | 15.63 | 9.09 | 59.72 | 44.04 | 75.70 |
| Haripur | 38.82 | 30.73 | 47.83 | 12.72 | 15.63 | 9.09 | 59.72 | 44.04 | 75.70 |
| Hossainpur* | 30.77 | 20.45 | 52.38 | 4.35 | 0.00 | 14.29 | 45.24 | 32.14 | 71.43 |
| Langaljora | 30.77 | 20.45 | 52.38 | 4.35 | 0.00 | 14.29 | 45.24 | 32.14 | 71.43 |
| Idilpur* | 30.77 | 20.59 | 50.00 | 13.33 | 5.00 | 30.00 | 54.55 | 42.86 | 75.00 |
| Langaljora | 30.77 | 20.59 | 50.00 | 13.33 | 5.00 | 30.00 | 54.55 | 42.86 | 75.00 |
| Kursha* | 37.58 | 24.53 | 50.97 | 11.61 | 10.34 | 13.24 | 62.89 | 41.67 | 80.46 |
| Langalzora | 37.58 | 24.53 | 50.97 | 11.61 | 10.34 | 13.24 | 62.89 | 41.67 | 80.46 |
| Muthurabari* | 40.26 | 26.67 | 59.38 | 11.11 | 5.88 | 20.00 | 56.00 | 39.29 | 77.27 |
| Chhankanda | 40.26 | 26.67 | 59.38 | 11.11 | 5.88 | 20.00 | 56.00 | 39.29 | 77.27 |
| Nasirpur* | 32.93 | 25.09 | 43.12 | 8.60 | 9.24 | 7.84 | 52.14 | 36.59 | 74.14 |
| Machhimpur | 30.34 | 20.67 | 42.74 | 7.08 | 6.90 | 7.27 | 47.40 | 29.35 | 74.19 |
| Nasirpur | 35.90 | 30.08 | 43.56 | 10.19 | 11.48 | 8.51 | 57.94 | 45.83 | 74.07 |
| Ward No. 10 | 36.42 | 26.78 | 47.46 | 15.55 | 14.18 | 17.33 | 54.93 | 39.21 | 71.09 |
| Bishnupur* | 40.00 | 25.71 | 56.67 | 14.29 | 23.53 | 0.00 | 59.46 | 27.78 | 89.47 |
| Rashidpur | 40.00 | 25.71 | 56.67 | 14.29 | 23.53 | 0.00 | 59.46 | 27.78 | 89.47 |
| Chandra* | 34.88 | 23.74 | 46.45 | 13.97 | 10.77 | 17.31 | 51.97 | 34.44 | 70.00 |
| Chandra | 31.17 | 19.02 | 45.00 | 13.69 | 10.11 | 17.72 | 44.70 | 25.86 | 66.34 |
| Hat Chandra | 37.38 | 25.21 | 48.94 | 16.35 | 11.69 | 20.73 | 53.49 | 35.47 | 70.75 |
| Kazirankh | 32.56 | 28.42 | 37.66 | 6.38 | 9.26 | 2.50 | 64.10 | 53.66 | 75.68 |
| Chandra Tarapputka* | 51.72 | 44.90 | 60.53 | 38.78 | 40.63 | 35.29 | 68.42 | 52.94 | 80.95 |
| Hat Chandra | 51.72 | 44.90 | 60.53 | 38.78 | 40.63 | 35.29 | 68.42 | 52.94 | 80.95 |
| Char Chandra (Part)* | 34.21 | 10.53 | 57.89 | 10.26 | 4.35 | 18.75 | 59.46 | 20.00 | 86.36 |
| Chandra | 34.21 | 10.53 | 57.89 | 10.26 | 4.35 | 18.75 | 59.46 | 20.00 | 86.36 |
| Mainpur (Part)* | 36.36 | 29.17 | 45.00 | 14.43 | 16.07 | 12.20 | 63.29 | 47.50 | 79.49 |
| Mainpur | 36.36 | 29.17 | 45.00 | 14.43 | 16.07 | 12.20 | 63.29 | 47.50 | 79.49 |
| Rashidpur* | 38.71 | 32.32 | 47.16 | 17.19 | 16.16 | 18.85 | 57.07 | 48.48 | 66.67 |
| Singhajani (Part)* | 20.00 | 8.33 | 37.50 | 5.26 | 3.85 | 8.33 | 45.45 | 20.00 | 66.67 |
| Kazirankh | 20.00 | 8.33 | 37.50 | 5.26 | 3.85 | 8.33 | 45.45 | 20.00 | 66.67 |
| Ward No. 11 | 33.03 | 25.69 | 41.65 | 12.88 | 12.60 | 13.22 | 51.15 | 38.17 | 65.46 |
| Jogir Ghopa* | 43.75 | 38.04 | 50.00 | 17.50 | 13.01 | 22.22 | 65.63 | 58.17 | 74.07 |
| Jigir Ghopa | 47.34 | 39.31 | 56.85 | 18.49 | 11.25 | 27.27 | 71.68 | 63.44 | 81.25 |

(In Percent)

| Administrative Unit, Location and Community | Total | | | Male | | | Female | | |
|---|--------------|--------------|--------------|--------------|--------------|--------------|--------------|--------------|--------------|
| | Total | 15-19 Years | 20-24 Years | Total | 15-19 Years | 20-24 Years | Total | 15-19 Years | 20-24 Years |
| 1 | 2 | 3 | 4 | 5 | 6 | 7 | 8 | 9 | 10 |
| Manirajpur | 38.28 | 35.92 | 40.57 | 15.96 | 16.28 | 15.69 | 56.52 | 50.00 | 63.64 |
| Mainpur (Part)* | 35.12 | 25.73 | 47.32 | 16.05 | 13.11 | 20.28 | 52.63 | 38.35 | 69.54 |
| Bagabaid | 35.12 | 25.73 | 47.32 | 16.05 | 13.11 | 20.28 | 52.63 | 38.35 | 69.54 |
| Palashgar* | 35.83 | 23.45 | 50.62 | 14.62 | 13.64 | 16.16 | 55.00 | 34.56 | 74.31 |
| Singhajani (Part)* | 28.35 | 22.87 | 34.61 | 9.86 | 11.95 | 7.41 | 45.15 | 33.07 | 58.61 |
| Bagerhat | 32.06 | 26.09 | 38.83 | 10.62 | 11.53 | 9.63 | 51.02 | 38.55 | 65.65 |
| Shekher Bhita | 21.45 | 16.95 | 26.67 | 8.52 | 12.64 | 2.96 | 33.84 | 21.69 | 46.06 |
| Ward No. 12 | 36.95 | 29.30 | 46.52 | 14.81 | 14.83 | 14.80 | 55.37 | 41.26 | 73.12 |
| Bandatiritha* | 31.56 | 24.03 | 41.67 | 6.67 | 1.61 | 13.95 | 53.33 | 44.78 | 64.15 |
| Ramnagar | 32.93 | 26.09 | 41.67 | 6.41 | 2.22 | 12.12 | 56.98 | 48.94 | 66.67 |
| Tirutha | 27.87 | 18.92 | 41.67 | 7.41 | 0.00 | 20.00 | 44.12 | 35.00 | 57.14 |
| Deurpar Chandra* | 36.56 | 25.54 | 48.66 | 14.79 | 12.20 | 17.69 | 53.83 | 36.27 | 72.87 |
| Ramnagar* | 32.36 | 28.57 | 37.57 | 12.57 | 14.68 | 9.46 | 48.25 | 40.31 | 58.59 |
| Tentulia* | 41.46 | 37.84 | 46.15 | 24.68 | 26.83 | 22.37 | 57.06 | 46.60 | 73.13 |
| Tirtha Chandra* | 40.53 | 31.46 | 52.38 | 13.64 | 16.91 | 9.43 | 62.89 | 43.37 | 88.80 |
| Bamunpara | 40.53 | 31.46 | 52.38 | 13.64 | 16.91 | 9.43 | 62.89 | 43.37 | 88.80 |
| Banshchara Union | 35.07 | 23.94 | 49.98 | 11.96 | 10.61 | 14.03 | 54.61 | 36.49 | 76.27 |
| Rural | 34.22 | 23.00 | 49.31 | 11.64 | 10.58 | 13.28 | 52.88 | 34.40 | 75.12 |
| Urban | 37.78 | 26.97 | 52.11 | 12.91 | 10.68 | 16.32 | 60.39 | 43.58 | 80.07 |
| Baithamari* | 41.46 | 28.17 | 56.14 | 10.58 | 8.57 | 13.10 | 61.51 | 42.18 | 81.25 |
| Banshchara* | 37.78 | 26.97 | 52.11 | 12.91 | 10.68 | 16.32 | 60.39 | 43.58 | 80.07 |
| Baraitair* | 38.10 | 28.21 | 54.17 | 16.95 | 12.50 | 26.32 | 56.72 | 44.74 | 72.41 |
| Battala* | 37.18 | 29.83 | 48.68 | 16.30 | 16.38 | 16.18 | 55.83 | 42.62 | 75.00 |
| Belbelia* | 25.58 | 16.25 | 40.82 | 3.45 | 5.56 | 0.00 | 43.66 | 25.00 | 74.07 |
| Faridpur* | 35.41 | 24.07 | 49.80 | 10.90 | 7.84 | 15.04 | 56.23 | 38.60 | 77.46 |
| Jamira* | 36.18 | 22.62 | 54.40 | 14.52 | 14.09 | 15.15 | 52.07 | 29.41 | 80.13 |
| Jhuala* | 30.55 | 16.67 | 49.16 | 9.09 | 10.00 | 7.14 | 46.09 | 23.33 | 68.29 |
| Jigatala* | 27.88 | 19.71 | 43.66 | 11.61 | 10.39 | 14.29 | 46.88 | 31.67 | 72.22 |
| Lahirikanda* | 31.44 | 24.06 | 41.67 | 11.61 | 11.43 | 11.90 | 50.43 | 38.10 | 64.81 |
| Mohanpur* | 35.36 | 23.66 | 51.77 | 13.71 | 11.26 | 17.53 | 53.56 | 34.94 | 77.52 |
| Nababpur* | 26.27 | 15.90 | 37.64 | 5.91 | 5.10 | 6.82 | 46.52 | 26.80 | 67.78 |
| Digpait Union | 31.24 | 21.95 | 44.04 | 12.65 | 11.63 | 14.22 | 46.97 | 31.38 | 66.76 |
| Rural | 32.06 | 22.47 | 45.25 | 13.38 | 12.37 | 14.88 | 47.61 | 31.38 | 68.59 |
| Urban | 28.86 | 20.47 | 40.52 | 10.63 | 9.62 | 12.26 | 45.03 | 31.37 | 61.54 |
| Chandpur* | 28.91 | 18.98 | 47.30 | 12.63 | 10.94 | 16.13 | 42.24 | 26.03 | 69.77 |
| Chhontia* | 28.86 | 20.47 | 40.52 | 10.63 | 9.62 | 12.26 | 45.03 | 31.37 | 61.54 |
| Beparipara | 32.69 | 18.75 | 55.00 | 4.55 | 0.00 | 12.50 | 53.33 | 33.33 | 83.33 |
| Chhontia | 30.59 | 21.77 | 42.79 | 13.52 | 12.00 | 15.96 | 44.37 | 30.54 | 61.48 |
| Chhontia Bazar | 21.51 | 10.00 | 34.88 | 6.67 | 3.57 | 11.76 | 35.42 | 18.18 | 50.00 |
| Chhontia Patal | 20.43 | 13.33 | 33.33 | 4.44 | 3.39 | 6.45 | 35.42 | 22.95 | 57.14 |
| Fakirpara | 36.36 | 33.33 | 40.00 | 0.00 | 0.00 | 0.00 | 60.00 | 54.55 | 66.67 |
| Gopinthpur | 30.48 | 23.03 | 40.17 | 11.90 | 12.12 | 11.54 | 49.07 | 35.97 | 63.08 |
| Penchamanik | 28.57 | 22.22 | 40.00 | 0.00 | 0.00 | 0.00 | 40.00 | 33.33 | 50.00 |
| Chinail* | 24.03 | 14.77 | 36.36 | 10.29 | 11.90 | 7.69 | 34.88 | 17.39 | 55.00 |
| Digpait* | 34.32 | 21.15 | 48.36 | 11.29 | 6.54 | 17.72 | 51.18 | 34.17 | 66.42 |
| Gandail* | 26.90 | 16.19 | 43.94 | 7.14 | 1.92 | 15.63 | 45.98 | 30.19 | 70.59 |
| Habdesht* | 40.00 | 30.33 | 52.69 | 14.71 | 18.33 | 9.52 | 62.83 | 41.94 | 88.24 |
| Haridra Hata* | 26.56 | 22.78 | 32.65 | 15.00 | 16.22 | 13.04 | 36.76 | 28.57 | 50.00 |
| Joanerpara* | 27.50 | 15.31 | 46.77 | 13.04 | 10.20 | 20.00 | 38.46 | 20.41 | 59.52 |
| Kalabada* | 26.73 | 10.87 | 40.00 | 9.09 | 10.00 | 8.33 | 40.35 | 11.54 | 64.52 |
| Khupibari* | 26.40 | 19.51 | 39.53 | 7.94 | 5.00 | 13.04 | 45.16 | 33.33 | 70.00 |
| Matarpara* | 36.25 | 31.11 | 42.38 | 16.45 | 18.42 | 14.47 | 53.07 | 40.38 | 70.67 |
| Megha* | 38.01 | 30.20 | 49.29 | 18.97 | 17.20 | 21.60 | 53.89 | 41.28 | 71.61 |
| Doailpara | 40.66 | 29.68 | 55.08 | 13.74 | 14.46 | 12.50 | 65.49 | 47.22 | 84.29 |
| Lakkipur | 36.70 | 24.64 | 57.50 | 14.00 | 3.03 | 35.29 | 55.93 | 44.44 | 73.91 |
| Megha | 33.15 | 29.46 | 38.89 | 21.43 | 22.22 | 20.59 | 40.35 | 32.89 | 55.26 |
| Nayapara | 40.68 | 38.24 | 44.00 | 31.67 | 32.35 | 30.77 | 50.00 | 44.12 | 58.33 |
| Mohanpur* | 26.38 | 15.23 | 42.72 | 6.54 | 6.67 | 6.38 | 40.82 | 20.88 | 73.21 |
| Purbapar Dighali* | 27.13 | 13.69 | 46.95 | 10.29 | 7.55 | 15.48 | 41.55 | 20.00 | 67.44 |
| Chakpara | 31.21 | 19.44 | 50.77 | 12.35 | 12.73 | 11.54 | 47.83 | 26.42 | 76.92 |
| Gangpar | 33.33 | 7.69 | 63.64 | 16.67 | 14.29 | 20.00 | 50.00 | 0.00 | 100.00 |
| Purbapar Dighali | 24.19 | 10.06 | 43.22 | 9.30 | 3.66 | 19.15 | 37.16 | 16.88 | 59.15 |

Asterisk (*) denotes Mauza

(In Percent)

| Administrative Unit, Location and Community | Total | | | Male | | | Female | | |
|---|--------------|--------------|--------------|--------------|--------------|--------------|--------------|--------------|--------------|
| | Total | 15-19 Years | 20-24 Years | Total | 15-19 Years | 20-24 Years | Total | 15-19 Years | 20-24 Years |
| 1 | 2 | 3 | 4 | 5 | 6 | 7 | 8 | 9 | 10 |
| Sapara | 26.42 | 14.71 | 47.37 | 4.76 | 6.67 | 0.00 | 40.63 | 21.05 | 69.23 |
| Raghunathpur Dighali* | 32.75 | 27.48 | 39.23 | 15.38 | 18.81 | 11.11 | 47.06 | 34.71 | 62.00 |
| Tararbhitā* | 35.29 | 25.91 | 49.23 | 16.13 | 15.79 | 16.67 | 52.98 | 35.71 | 77.14 |
| Hatubhanga | 41.94 | 31.40 | 55.07 | 19.72 | 16.67 | 24.14 | 60.71 | 45.45 | 77.50 |
| Tararbhitā | 29.17 | 21.50 | 42.62 | 13.10 | 15.09 | 9.68 | 45.24 | 27.78 | 76.67 |
| Ghoradhāp Union | 37.54 | 24.20 | 55.19 | 15.30 | 11.99 | 21.09 | 54.35 | 35.52 | 74.72 |
| Rural | 37.66 | 24.41 | 55.04 | 15.45 | 11.90 | 21.41 | 53.95 | 35.40 | 74.37 |
| Urban | 35.78 | 21.28 | 57.60 | 13.61 | 12.80 | 15.91 | 61.81 | 38.10 | 80.25 |
| Banda Chithalia* | 40.39 | 23.40 | 63.73 | 16.84 | 8.47 | 30.56 | 57.09 | 35.37 | 83.47 |
| Banda Dwarikajani* | 40.48 | 33.33 | 53.33 | 40.00 | 35.71 | 100.00 | 40.74 | 30.77 | 50.00 |
| Banda Sonakura* | 54.17 | 22.22 | 73.33 | 27.27 | 16.67 | 40.00 | 76.92 | 33.33 | 90.00 |
| Baraikura* | 33.33 | 13.64 | 64.29 | 7.14 | 11.11 | 0.00 | 50.00 | 15.38 | 100.00 |
| Barakanda* | 23.81 | 8.00 | 47.06 | 7.14 | 10.00 | 0.00 | 32.14 | 6.67 | 61.54 |
| Chandpur* | 28.72 | 19.40 | 51.85 | 16.00 | 13.89 | 21.43 | 43.18 | 25.81 | 84.62 |
| Chari Magura* | 37.50 | 23.68 | 55.00 | 14.55 | 15.15 | 13.64 | 53.09 | 30.23 | 78.95 |
| Chithalia* | 29.94 | 13.25 | 46.43 | 8.43 | 2.08 | 17.14 | 51.19 | 28.57 | 67.35 |
| Dakhalpur* | 33.70 | 25.24 | 44.87 | 10.26 | 12.77 | 6.45 | 51.46 | 35.71 | 70.21 |
| Gaziarpara* | 44.93 | 29.87 | 63.93 | 25.42 | 16.42 | 37.25 | 59.49 | 40.23 | 83.10 |
| Bara Gaziarpara | 46.56 | 30.63 | 69.23 | 24.36 | 18.00 | 35.71 | 62.16 | 40.98 | 88.00 |
| Chhota Gaziarpara | 41.38 | 27.91 | 54.55 | 27.50 | 11.76 | 39.13 | 53.19 | 38.46 | 71.43 |
| Ghoradhāp* | 34.06 | 25.44 | 47.66 | 15.00 | 12.94 | 20.00 | 48.72 | 38.10 | 61.11 |
| Gopalpur* | 31.44 | 17.70 | 47.49 | 10.06 | 3.77 | 19.18 | 49.76 | 32.04 | 66.98 |
| Harinakanda* | 40.88 | 22.29 | 65.81 | 15.24 | 10.00 | 25.71 | 56.80 | 32.18 | 82.93 |
| Chandpur | 41.98 | 29.17 | 60.61 | 16.67 | 20.00 | 10.00 | 56.86 | 35.71 | 82.61 |
| Harinakanda | 40.41 | 19.27 | 67.86 | 14.67 | 6.00 | 32.00 | 56.78 | 30.51 | 83.05 |
| Haripur* | 35.64 | 19.59 | 54.33 | 11.11 | 7.14 | 17.02 | 53.80 | 30.77 | 76.25 |
| Hatibanda* | 35.37 | 23.33 | 54.39 | 18.57 | 9.09 | 34.62 | 50.65 | 36.96 | 70.97 |
| Helenchabari* | 39.42 | 33.82 | 50.00 | 21.74 | 22.58 | 20.00 | 53.45 | 43.24 | 71.43 |
| Idilpur* | 41.74 | 28.13 | 58.82 | 18.37 | 12.50 | 29.41 | 59.09 | 43.75 | 73.53 |
| Joka* | 41.75 | 27.48 | 57.43 | 16.18 | 18.02 | 12.90 | 59.36 | 36.94 | 77.14 |
| Katarbari* | 35.78 | 21.28 | 57.60 | 13.61 | 12.80 | 15.91 | 61.81 | 38.10 | 80.25 |
| Kutubbari* | 31.68 | 17.54 | 50.00 | 11.63 | 7.69 | 17.65 | 46.55 | 25.81 | 70.37 |
| Madarpur* | 44.49 | 35.00 | 58.33 | 20.65 | 18.75 | 25.00 | 59.72 | 48.68 | 72.06 |
| Mirzapur* | 36.44 | 20.83 | 60.87 | 14.29 | 7.69 | 25.00 | 48.68 | 28.26 | 80.00 |
| Nishindapara* | 23.85 | 19.35 | 29.79 | 10.00 | 16.67 | 0.00 | 31.88 | 21.05 | 45.16 |
| Rajapur* | 35.50 | 24.48 | 48.74 | 14.29 | 11.59 | 18.00 | 53.15 | 36.49 | 71.01 |
| Subarnakhila* | 40.21 | 30.63 | 53.85 | 12.00 | 9.09 | 16.13 | 58.77 | 44.78 | 78.72 |
| Sheikhbari* | 54.37 | 37.74 | 72.00 | 24.32 | 16.67 | 38.46 | 71.21 | 55.17 | 83.78 |
| Tarakanda* | 25.00 | 22.22 | 33.33 | 28.57 | 25.00 | 33.33 | 20.00 | 20.00 | 0.00 |
| Itail Union | 38.70 | 25.82 | 57.24 | 13.11 | 10.21 | 18.51 | 57.42 | 39.43 | 79.05 |
| Rural | 38.70 | 25.82 | 57.24 | 13.11 | 10.21 | 18.51 | 57.42 | 39.43 | 79.05 |
| Urban | 0.00 | 0.00 | 0.00 | 0.00 | 0.00 | 0.00 | 0.00 | 0.00 | 0.00 |
| Bari Ghagri* | 19.84 | 8.11 | 36.54 | 5.47 | 4.88 | 6.52 | 34.68 | 12.12 | 60.34 |
| Damdama* | 46.11 | 31.75 | 63.26 | 17.92 | 14.29 | 24.05 | 62.40 | 44.51 | 80.00 |
| Boalmari | 43.40 | 29.06 | 61.05 | 14.10 | 12.50 | 16.67 | 60.45 | 40.58 | 81.54 |
| Dakkhinpara | 40.00 | 25.58 | 56.76 | 22.22 | 7.14 | 38.46 | 49.06 | 34.48 | 66.67 |
| Khanpara | 45.07 | 37.84 | 52.94 | 19.35 | 15.00 | 27.27 | 65.00 | 64.71 | 65.22 |
| Madhyapara | 39.77 | 25.93 | 61.76 | 10.34 | 9.52 | 12.50 | 54.24 | 36.36 | 76.92 |
| Matiakanda | 49.15 | 36.11 | 69.57 | 21.74 | 20.00 | 25.00 | 66.67 | 47.62 | 93.33 |
| Nayapara | 68.12 | 50.00 | 80.49 | 29.17 | 26.67 | 33.33 | 88.89 | 76.92 | 93.75 |
| Dhopa Itail* | 41.91 | 25.68 | 61.29 | 9.26 | 5.56 | 16.67 | 63.41 | 44.74 | 79.55 |
| Gangkanda* | 43.03 | 30.93 | 60.29 | 10.96 | 12.24 | 8.33 | 68.48 | 50.00 | 88.64 |
| Itail* | 42.15 | 28.34 | 62.80 | 14.45 | 10.24 | 22.22 | 61.41 | 42.79 | 85.63 |
| Beparipara | 76.67 | 80.00 | 73.33 | 33.33 | 60.00 | 0.00 | 95.24 | 90.00 | 100.00 |
| Chariapara | 30.26 | 25.00 | 41.67 | 2.63 | 3.85 | 0.00 | 57.89 | 46.15 | 83.33 |
| Itail | 41.50 | 25.77 | 64.04 | 15.42 | 9.23 | 26.76 | 59.39 | 39.13 | 84.09 |
| Madakpara | 50.00 | 37.50 | 75.00 | 25.00 | 20.00 | 33.33 | 62.50 | 45.45 | 100.00 |
| Jagir Mirzapur* | 41.10 | 25.98 | 58.72 | 17.14 | 13.64 | 23.08 | 60.31 | 39.34 | 78.57 |
| Mirzapur* | 40.56 | 28.03 | 54.70 | 14.16 | 14.08 | 14.29 | 62.50 | 44.26 | 77.33 |
| Molaghata* | 27.59 | 13.33 | 42.86 | 12.50 | 0.00 | 50.00 | 33.33 | 22.22 | 41.67 |
| Piarpur* | 40.00 | 36.36 | 50.00 | 12.50 | 0.00 | 33.33 | 71.43 | 66.67 | 100.00 |
| Ruhili* | 31.77 | 21.05 | 52.14 | 13.26 | 9.68 | 21.05 | 46.67 | 30.99 | 73.49 |

| Administrative Unit, Location and Community | Total | | | Male | | | Female | | |
|---|--------------|--------------|--------------|--------------|--------------|--------------|--------------|--------------|--------------|
| | Total | 15-19 Years | 20-24 Years | Total | 15-19 Years | 20-24 Years | Total | 15-19 Years | 20-24 Years |
| 1 | 2 | 3 | 4 | 5 | 6 | 7 | 8 | 9 | 10 |
| Boalmari | 26.61 | 15.71 | 46.15 | 12.50 | 5.88 | 22.73 | 41.51 | 25.00 | 76.47 |
| Charpara | 38.10 | 29.55 | 57.89 | 20.83 | 25.00 | 8.33 | 48.72 | 32.69 | 80.77 |
| Madhyapara | 22.50 | 14.81 | 38.46 | 13.33 | 0.00 | 28.57 | 28.00 | 21.05 | 50.00 |
| Pashchimpara | 32.82 | 18.52 | 56.00 | 8.06 | 2.17 | 25.00 | 55.07 | 40.00 | 70.59 |
| Shailerkanda* | 38.25 | 25.43 | 58.13 | 12.55 | 9.77 | 17.74 | 57.28 | 38.55 | 82.68 |
| Boalmari | 57.75 | 46.15 | 71.88 | 14.81 | 12.50 | 18.18 | 84.09 | 69.57 | 100.00 |
| Brahmottar | 36.97 | 19.23 | 67.21 | 7.94 | 4.44 | 16.67 | 54.90 | 30.51 | 88.37 |
| Chakpara | 46.36 | 37.70 | 57.14 | 25.00 | 17.39 | 32.00 | 62.90 | 50.00 | 83.33 |
| Dakkhinpara | 34.85 | 25.98 | 50.70 | 8.89 | 6.78 | 12.90 | 56.48 | 42.65 | 80.00 |
| Debpara | 34.88 | 24.14 | 57.14 | 7.69 | 14.29 | 0.00 | 46.67 | 27.27 | 100.00 |
| Kachuarpar | 31.20 | 17.07 | 58.14 | 6.00 | 5.13 | 9.09 | 48.00 | 27.91 | 75.00 |
| Katlasha | 43.96 | 26.42 | 68.42 | 22.22 | 17.24 | 31.25 | 65.22 | 37.50 | 95.45 |
| Khabsakuri | 31.43 | 25.00 | 40.00 | 8.33 | 12.50 | 0.00 | 43.48 | 33.33 | 54.55 |
| Madhyapara | 41.57 | 32.65 | 54.41 | 19.48 | 16.67 | 24.14 | 60.67 | 48.00 | 76.92 |
| Maishalpara | 34.58 | 16.67 | 63.41 | 8.51 | 8.33 | 9.09 | 55.00 | 26.67 | 83.33 |
| Naitamari | 29.27 | 20.00 | 43.75 | 4.76 | 0.00 | 12.50 | 55.00 | 41.67 | 75.00 |
| Tarafdarpara | 33.98 | 20.34 | 52.27 | 7.32 | 8.00 | 6.25 | 51.61 | 29.41 | 78.57 |
| Sutrapur* | 34.62 | 25.00 | 50.00 | 16.67 | 0.00 | 66.67 | 50.00 | 57.14 | 42.86 |
| Tangirkanda* | 37.90 | 34.18 | 44.44 | 6.38 | 6.45 | 6.25 | 57.14 | 52.08 | 65.52 |
| Kendua Union | 30.27 | 19.79 | 43.30 | 10.98 | 10.93 | 11.05 | 46.45 | 28.21 | 66.38 |
| Rural | 29.77 | 19.63 | 42.11 | 10.68 | 10.85 | 10.45 | 46.32 | 28.30 | 65.51 |
| Urban | 31.98 | 20.30 | 47.62 | 12.10 | 11.25 | 13.44 | 46.90 | 27.97 | 69.35 |
| Beltia (Part)* | 26.24 | 18.43 | 35.53 | 7.37 | 7.51 | 7.21 | 42.42 | 27.45 | 60.89 |
| Bichatiapara | 26.09 | 20.00 | 33.33 | 30.77 | 16.67 | 42.86 | 24.24 | 21.05 | 28.57 |
| Binanderpara | 23.35 | 14.18 | 34.48 | 6.45 | 7.04 | 5.66 | 39.10 | 21.43 | 58.73 |
| Kachasara | 29.46 | 25.15 | 33.94 | 7.83 | 11.25 | 4.65 | 50.59 | 37.36 | 65.82 |
| Kochgar | 26.12 | 16.97 | 38.10 | 6.11 | 5.71 | 6.56 | 42.50 | 25.26 | 67.69 |
| Mangalpur | 23.23 | 12.28 | 38.10 | 4.88 | 0.00 | 13.33 | 36.21 | 22.58 | 51.85 |
| Char Andua* | 14.29 | 16.67 | 0.00 | 0.00 | 0.00 | 0.00 | 25.00 | 25.00 | 0.00 |
| Jalalerpara (Nakati) | 14.29 | 16.67 | 0.00 | 0.00 | 0.00 | 0.00 | 25.00 | 25.00 | 0.00 |
| Char Kumri* | 22.58 | 15.79 | 33.33 | 9.52 | 13.33 | 0.00 | 50.00 | 25.00 | 66.67 |
| Daherpara (Dabarpar)* | 66.67 | 0.00 | 66.67 | 0.00 | 0.00 | 0.00 | 100.00 | 0.00 | 100.00 |
| Gopalpur | 66.67 | 0.00 | 66.67 | 0.00 | 0.00 | 0.00 | 100.00 | 0.00 | 100.00 |
| Dhopakuri* | 31.18 | 22.00 | 44.29 | 10.39 | 7.87 | 13.85 | 48.39 | 33.33 | 70.67 |
| Gaherpara* | 25.56 | 11.63 | 38.69 | 7.69 | 8.97 | 6.15 | 46.34 | 15.69 | 68.06 |
| Gopalpur* | 38.87 | 30.77 | 50.66 | 23.43 | 25.64 | 18.97 | 52.53 | 36.54 | 70.21 |
| Jalalerpara* | 29.32 | 19.05 | 49.23 | 11.46 | 10.45 | 13.79 | 47.37 | 28.81 | 77.78 |
| Kalabadha* | 36.54 | 19.23 | 53.85 | 9.52 | 9.09 | 10.00 | 54.84 | 26.67 | 81.25 |
| Gailabari | 36.54 | 19.23 | 53.85 | 9.52 | 9.09 | 10.00 | 54.84 | 26.67 | 81.25 |
| Kalabaha* | 29.89 | 15.91 | 44.19 | 10.26 | 4.76 | 16.67 | 45.83 | 26.09 | 64.00 |
| Kendua* | 31.98 | 20.30 | 47.62 | 12.10 | 11.25 | 13.44 | 46.90 | 27.97 | 69.35 |
| Kendua | 32.64 | 19.75 | 49.69 | 11.96 | 10.93 | 13.66 | 48.64 | 27.79 | 71.96 |
| Satkura | 30.17 | 21.76 | 41.86 | 12.50 | 12.24 | 12.86 | 42.39 | 28.37 | 61.76 |
| Kochgar* | 16.67 | 0.00 | 33.33 | 0.00 | 0.00 | 0.00 | 22.22 | 0.00 | 50.00 |
| Binanderpara | 16.67 | 0.00 | 33.33 | 0.00 | 0.00 | 0.00 | 22.22 | 0.00 | 50.00 |
| Kumarpara* | 29.28 | 18.95 | 43.64 | 12.71 | 12.50 | 13.04 | 42.76 | 24.69 | 65.63 |
| Kurdaria* | 30.77 | 14.29 | 50.00 | 0.00 | 0.00 | 0.00 | 66.67 | 33.33 | 100.00 |
| Kutamani* | 30.98 | 20.88 | 41.03 | 11.08 | 13.11 | 8.54 | 49.02 | 29.67 | 64.60 |
| Dameshwar | 27.14 | 14.14 | 40.00 | 8.51 | 13.46 | 2.38 | 43.81 | 14.89 | 67.24 |
| Khalilhata | 42.17 | 34.15 | 50.00 | 23.81 | 30.43 | 15.79 | 60.98 | 38.89 | 78.26 |
| Kutamani | 30.65 | 21.37 | 39.92 | 9.83 | 9.92 | 9.71 | 49.24 | 34.19 | 61.38 |
| Mollapara* | 19.08 | 11.88 | 29.17 | 7.69 | 6.25 | 10.00 | 28.42 | 16.98 | 42.86 |
| Mouhadanga* | 31.56 | 22.67 | 49.33 | 12.15 | 10.53 | 16.13 | 49.15 | 35.14 | 72.73 |
| Nakati* | 27.80 | 18.18 | 40.15 | 10.34 | 10.00 | 10.91 | 42.86 | 26.74 | 59.76 |
| Narikeli* | 32.22 | 17.16 | 46.51 | 10.17 | 9.00 | 11.69 | 48.35 | 25.00 | 65.94 |
| Fatepur | 25.00 | 18.97 | 32.61 | 4.35 | 6.67 | 0.00 | 41.38 | 32.14 | 50.00 |
| Narikeli | 34.60 | 16.44 | 50.30 | 12.21 | 10.00 | 14.75 | 50.54 | 22.37 | 70.37 |
| Nishindi* | 22.45 | 14.29 | 33.33 | 4.26 | 3.45 | 5.56 | 39.22 | 25.93 | 54.17 |
| Parpara* | 26.36 | 15.24 | 36.52 | 8.00 | 6.12 | 9.80 | 41.67 | 23.21 | 57.81 |
| Patika* | 22.22 | 8.33 | 50.00 | 11.11 | 0.00 | 50.00 | 33.33 | 20.00 | 50.00 |
| Sonakata* | 37.76 | 23.95 | 55.91 | 12.50 | 13.25 | 11.11 | 57.23 | 34.52 | 80.49 |
| Titulia* | 42.11 | 26.09 | 66.67 | 17.65 | 9.09 | 33.33 | 61.90 | 41.67 | 88.89 |

(In Percent)

| Administrative Unit, Location and Community | Total | | | Male | | | Female | | |
|---|--------------|--------------|--------------|--------------|--------------|--------------|--------------|--------------|--------------|
| | Total | 15-19 Years | 20-24 Years | Total | 15-19 Years | 20-24 Years | Total | 15-19 Years | 20-24 Years |
| 1 | 2 | 3 | 4 | 5 | 6 | 7 | 8 | 9 | 10 |
| Lakkhirchar Union | 35.50 | 23.48 | 52.76 | 12.93 | 11.53 | 15.49 | 54.81 | 35.72 | 77.24 |
| Rural | 35.50 | 23.48 | 52.76 | 12.93 | 11.53 | 15.49 | 54.81 | 35.72 | 77.24 |
| Urban | 0.00 | 0.00 | 0.00 | 0.00 | 0.00 | 0.00 | 0.00 | 0.00 | 0.00 |
| Baruamari* | 26.89 | 15.17 | 44.09 | 9.70 | 7.69 | 13.58 | 40.20 | 22.16 | 61.87 |
| Char Lakkhi* | 38.82 | 27.20 | 53.74 | 13.68 | 12.99 | 14.69 | 58.27 | 39.34 | 80.32 |
| Char Nandina* | 28.57 | 0.00 | 66.67 | 0.00 | 0.00 | 0.00 | 50.00 | 0.00 | 100.00 |
| Char Ray* | 31.52 | 16.67 | 52.79 | 2.64 | 1.94 | 4.17 | 57.54 | 34.65 | 80.80 |
| Charpara* | 36.29 | 23.10 | 55.87 | 9.87 | 10.06 | 9.38 | 55.56 | 36.31 | 75.84 |
| Gajariakhas (1st Khanda)* | 38.32 | 28.51 | 54.11 | 17.55 | 15.52 | 21.26 | 56.82 | 41.18 | 79.39 |
| Gazariakhas 1st Khanda | 38.32 | 28.51 | 54.11 | 17.55 | 15.52 | 21.26 | 56.82 | 41.18 | 79.39 |
| Jatharthapur* | 35.58 | 23.45 | 53.22 | 15.27 | 13.50 | 18.56 | 55.37 | 35.18 | 78.77 |
| Bhatipara | 35.71 | 18.60 | 59.84 | 17.36 | 13.40 | 25.53 | 53.33 | 25.33 | 81.33 |
| Chandapara | 29.67 | 18.98 | 50.00 | 8.42 | 8.33 | 8.57 | 47.37 | 27.27 | 89.19 |
| Madhyapara | 42.68 | 35.71 | 54.24 | 19.44 | 17.65 | 23.81 | 62.35 | 55.32 | 71.05 |
| Rangamatia | 32.83 | 21.14 | 52.00 | 13.19 | 12.28 | 14.71 | 49.53 | 28.79 | 82.93 |
| Ujanpara | 36.53 | 24.87 | 51.36 | 15.95 | 14.29 | 18.90 | 59.31 | 40.67 | 76.05 |
| Meshta Union | 32.09 | 20.09 | 48.19 | 11.19 | 9.14 | 14.54 | 49.10 | 30.45 | 70.48 |
| Rural | 32.10 | 20.19 | 48.18 | 11.25 | 9.24 | 14.57 | 49.02 | 30.51 | 70.39 |
| Urban | 31.34 | 10.00 | 48.65 | 6.06 | 0.00 | 12.50 | 55.88 | 23.08 | 76.19 |
| Aranghati* | 36.01 | 28.17 | 48.22 | 10.54 | 11.11 | 9.52 | 57.22 | 43.90 | 75.68 |
| Bangshi Gopalpur* | 27.59 | 14.81 | 38.71 | 18.52 | 14.29 | 23.08 | 35.48 | 15.38 | 50.00 |
| Bir Fularpara* | 45.45 | 16.67 | 80.00 | 16.67 | 0.00 | 50.00 | 80.00 | 50.00 | 100.00 |
| Bir Fulbari* | 33.33 | 30.00 | 38.10 | 4.76 | 0.00 | 11.11 | 53.33 | 50.00 | 58.33 |
| Bir Gaila* | 30.27 | 19.95 | 44.00 | 6.62 | 7.34 | 5.45 | 49.44 | 31.75 | 69.70 |
| Beparipara | 31.34 | 23.08 | 42.86 | 3.39 | 2.78 | 4.35 | 53.33 | 40.48 | 69.70 |
| Bir Gaila | 29.38 | 20.35 | 41.98 | 7.45 | 8.62 | 5.56 | 50.00 | 32.73 | 71.11 |
| Duanipara | 30.77 | 17.95 | 50.00 | 0.00 | 0.00 | 0.00 | 54.05 | 35.00 | 76.47 |
| Hajipur Bazar | 25.25 | 12.28 | 42.86 | 6.52 | 6.67 | 6.25 | 41.51 | 18.52 | 65.38 |
| Kumarganti | 33.93 | 22.22 | 55.00 | 14.29 | 13.33 | 16.67 | 45.71 | 28.57 | 71.43 |
| Panchgachhi | 29.73 | 0.00 | 44.00 | 5.88 | 0.00 | 9.09 | 50.00 | 0.00 | 71.43 |
| Tairapara | 35.71 | 32.26 | 40.00 | 13.64 | 23.08 | 0.00 | 50.00 | 38.89 | 62.50 |
| Bir Mallikpur* | 29.60 | 14.08 | 50.00 | 15.22 | 12.90 | 20.00 | 37.97 | 15.00 | 61.54 |
| Bukhunja* | 35.85 | 13.83 | 67.69 | 20.00 | 11.36 | 38.10 | 46.81 | 16.00 | 81.82 |
| Chander Haora* | 38.31 | 26.58 | 50.67 | 28.57 | 14.29 | 42.86 | 50.00 | 40.54 | 60.61 |
| Char Fulbari* | 32.00 | 19.15 | 53.57 | 0.00 | 0.00 | 0.00 | 58.54 | 39.13 | 83.33 |
| Char Kaida* | 46.88 | 31.25 | 62.50 | 33.33 | 33.33 | 33.33 | 58.82 | 28.57 | 80.00 |
| Char Mallikpur* | 42.86 | 34.83 | 52.78 | 16.42 | 23.68 | 6.90 | 61.70 | 43.14 | 83.72 |
| Charpara* | 26.78 | 18.63 | 37.04 | 7.69 | 2.04 | 14.29 | 45.65 | 33.96 | 61.54 |
| Chhatiani* | 32.35 | 22.22 | 43.75 | 6.67 | 14.29 | 0.00 | 52.63 | 27.27 | 87.50 |
| Deuliabari* | 29.83 | 17.65 | 45.57 | 10.53 | 11.54 | 8.33 | 43.81 | 24.00 | 61.82 |
| Digarbari* | 26.26 | 10.71 | 46.51 | 4.26 | 3.33 | 5.88 | 46.15 | 19.23 | 73.08 |
| Dubaria* | 38.04 | 25.00 | 55.00 | 11.43 | 8.70 | 16.67 | 54.39 | 37.93 | 71.43 |
| Gaganpur* | 37.10 | 19.44 | 61.54 | 9.68 | 0.00 | 25.00 | 64.52 | 41.18 | 92.86 |
| Gopalpur* | 33.85 | 25.32 | 47.06 | 9.30 | 7.69 | 11.76 | 45.98 | 33.96 | 64.71 |
| Haribari* | 25.93 | 11.76 | 50.00 | 4.55 | 7.14 | 0.00 | 40.63 | 15.00 | 83.33 |
| Hasilparil* | 32.48 | 20.30 | 48.23 | 13.47 | 12.50 | 14.95 | 46.21 | 26.68 | 68.57 |
| Guuripur | 29.35 | 13.64 | 43.75 | 4.55 | 0.00 | 11.11 | 52.08 | 33.33 | 63.33 |
| Hasil Tanki | 28.93 | 14.49 | 48.08 | 11.90 | 8.00 | 17.65 | 37.97 | 18.18 | 62.86 |
| Jaliapara | 41.86 | 33.33 | 50.00 | 29.17 | 30.77 | 27.27 | 57.89 | 37.50 | 72.73 |
| Jhawram | 39.49 | 29.01 | 54.39 | 16.22 | 13.64 | 20.00 | 55.15 | 39.58 | 76.81 |
| Kaltapara | 27.58 | 15.35 | 45.00 | 9.38 | 9.91 | 8.16 | 40.35 | 20.51 | 61.26 |
| Khas Hasil | 35.82 | 27.78 | 45.16 | 19.32 | 25.53 | 12.20 | 48.67 | 29.51 | 71.15 |
| Kumarganti | 28.21 | 13.73 | 55.56 | 10.71 | 6.67 | 15.38 | 38.00 | 16.67 | 92.86 |
| Panchgachhi | 31.91 | 13.04 | 50.00 | 13.33 | 8.00 | 20.00 | 48.98 | 19.05 | 71.43 |
| Kalijani* | 33.33 | 28.57 | 40.00 | 9.09 | 10.00 | 7.69 | 62.96 | 53.33 | 75.00 |
| Kapasata* | 25.28 | 7.21 | 55.22 | 1.03 | 0.00 | 5.56 | 54.32 | 25.00 | 73.47 |
| Kapashata | 25.28 | 7.21 | 55.22 | 1.03 | 0.00 | 5.56 | 54.32 | 25.00 | 73.47 |
| Manikabari* | 35.38 | 13.89 | 62.07 | 9.68 | 4.76 | 20.00 | 58.82 | 26.67 | 84.21 |
| Matiajani* | 28.87 | 14.06 | 45.95 | 11.11 | 5.97 | 18.00 | 45.90 | 22.95 | 68.85 |
| Meshta* | 28.73 | 18.18 | 43.78 | 10.90 | 9.09 | 13.92 | 44.54 | 27.27 | 66.04 |
| Rahimpur* | 28.95 | 13.04 | 53.33 | 5.13 | 0.00 | 18.18 | 54.05 | 33.33 | 73.68 |
| Ratan Bhadulyapur* | 38.46 | 26.09 | 56.25 | 28.57 | 14.29 | 42.86 | 44.00 | 31.25 | 66.67 |

| Administrative Unit, Location and Community | Total | | | Male | | | Female | | |
|---|--------------|--------------|--------------|--------------|--------------|--------------|--------------|--------------|--------------|
| | Total | 15-19 Years | 20-24 Years | Total | 15-19 Years | 20-24 Years | Total | 15-19 Years | 20-24 Years |
| 1 | 2 | 3 | 4 | 5 | 6 | 7 | 8 | 9 | 10 |
| Sadarbari* | 31.34 | 10.00 | 48.65 | 6.06 | 0.00 | 12.50 | 55.88 | 23.08 | 76.19 |
| Saplenja* | 26.96 | 11.29 | 45.28 | 10.00 | 8.57 | 12.00 | 45.45 | 14.81 | 75.00 |
| Tanki* | 26.92 | 17.31 | 46.15 | 12.50 | 8.70 | 22.22 | 36.96 | 24.14 | 58.82 |
| Char Fularpara | 27.78 | 8.33 | 66.67 | 0.00 | 0.00 | 0.00 | 38.46 | 11.11 | 100.00 |
| Tanki | 26.67 | 20.00 | 40.00 | 14.81 | 10.00 | 28.57 | 36.36 | 30.00 | 46.15 |
| Narundi Union | 35.38 | 23.00 | 53.36 | 16.38 | 12.91 | 22.60 | 49.86 | 31.91 | 72.21 |
| Rural | 35.40 | 23.16 | 54.20 | 14.51 | 11.08 | 20.91 | 51.60 | 33.84 | 75.17 |
| Urban | 35.35 | 22.85 | 52.59 | 18.22 | 14.77 | 24.18 | 48.20 | 29.95 | 69.58 |
| Aralia* | 35.10 | 20.67 | 54.97 | 17.76 | 11.46 | 28.57 | 47.83 | 28.57 | 70.53 |
| Banda Rouha* | 35.20 | 23.26 | 61.54 | 16.39 | 16.67 | 15.38 | 53.13 | 31.58 | 84.62 |
| Chak Kalyan* | 30.56 | 23.81 | 40.00 | 11.43 | 10.53 | 12.50 | 48.65 | 34.78 | 71.43 |
| Chhatiantala* | 30.59 | 25.24 | 38.81 | 5.95 | 5.77 | 6.25 | 54.65 | 45.10 | 68.57 |
| Dapaneshwar* | 34.57 | 17.95 | 50.00 | 11.43 | 5.26 | 18.75 | 52.17 | 30.00 | 69.23 |
| Kochandhara* | 34.24 | 19.68 | 55.78 | 15.02 | 8.74 | 27.78 | 49.28 | 30.32 | 71.43 |
| Mirapur* | 30.09 | 19.23 | 54.29 | 9.80 | 5.41 | 21.43 | 46.77 | 31.71 | 76.19 |
| Nalkuri* | 34.20 | 25.31 | 47.66 | 10.43 | 12.50 | 6.98 | 51.95 | 35.56 | 75.00 |
| Narundi* | 35.35 | 22.85 | 52.59 | 18.22 | 14.77 | 24.18 | 48.20 | 29.95 | 69.58 |
| Banpara | 35.60 | 21.62 | 54.35 | 16.67 | 10.23 | 26.79 | 50.84 | 31.96 | 73.17 |
| Beparipara | 56.06 | 53.41 | 61.36 | 35.38 | 42.22 | 20.00 | 76.12 | 65.12 | 95.83 |
| Bilpara | 40.30 | 29.27 | 57.69 | 25.93 | 31.58 | 12.50 | 50.00 | 27.27 | 77.78 |
| Chanderchak | 40.68 | 27.52 | 61.76 | 21.62 | 16.00 | 33.33 | 54.37 | 37.29 | 77.27 |
| Dakkhinpara | 40.69 | 30.53 | 60.00 | 25.81 | 26.67 | 23.53 | 51.81 | 34.00 | 78.79 |
| Hajipara | 31.69 | 19.47 | 51.43 | 20.93 | 14.81 | 31.25 | 41.24 | 23.73 | 68.42 |
| Hindupara | 23.17 | 11.32 | 44.83 | 14.81 | 11.76 | 20.00 | 27.27 | 11.11 | 57.89 |
| Khalpara | 20.93 | 14.29 | 33.33 | 6.25 | 0.00 | 25.00 | 29.63 | 25.00 | 36.36 |
| Mahishura | 36.67 | 15.49 | 55.70 | 20.83 | 11.76 | 28.95 | 51.28 | 18.92 | 80.49 |
| Majhpara | 29.15 | 19.37 | 41.45 | 11.43 | 5.06 | 19.67 | 41.38 | 29.46 | 56.04 |
| Narundi Bazar | 29.03 | 11.76 | 50.00 | 9.09 | 5.00 | 15.38 | 40.00 | 16.13 | 65.52 |
| Narundi Brahmottar | 36.74 | 24.87 | 50.91 | 16.77 | 16.33 | 17.54 | 51.69 | 33.33 | 68.52 |
| Nayapara | 36.42 | 18.46 | 59.60 | 17.81 | 11.11 | 31.91 | 50.00 | 26.04 | 72.12 |
| Fakirpur | 23.38 | 11.11 | 40.63 | 5.88 | 4.17 | 10.00 | 37.21 | 19.05 | 54.55 |
| Sreebari* | 36.42 | 24.24 | 57.39 | 14.52 | 15.48 | 12.50 | 50.79 | 30.70 | 81.33 |
| Sreechandrabari* | 43.56 | 28.81 | 64.29 | 19.05 | 10.34 | 38.46 | 61.02 | 46.67 | 75.86 |
| Tajpur* | 44.83 | 30.88 | 64.58 | 22.45 | 17.86 | 28.57 | 61.19 | 40.00 | 92.59 |
| Taraganj* | 30.00 | 0.00 | 60.00 | 16.67 | 0.00 | 33.33 | 50.00 | 0.00 | 100.00 |
| Teghari* | 44.21 | 35.48 | 60.61 | 21.95 | 16.00 | 31.25 | 61.11 | 48.65 | 88.24 |
| Ranagachha Union | 33.67 | 21.63 | 49.08 | 14.28 | 12.85 | 16.55 | 48.85 | 29.71 | 69.65 |
| Rural | 34.75 | 22.30 | 50.85 | 14.34 | 12.92 | 16.65 | 50.44 | 30.87 | 71.80 |
| Urban | 29.13 | 18.69 | 41.84 | 14.04 | 12.54 | 16.18 | 41.85 | 24.58 | 60.30 |
| Banarerpar* | 33.54 | 22.78 | 45.98 | 12.62 | 12.80 | 12.35 | 49.10 | 32.09 | 65.03 |
| Biara* | 36.11 | 23.40 | 60.00 | 25.81 | 22.73 | 33.33 | 43.90 | 24.00 | 75.00 |
| Chak Beltail* | 29.68 | 19.44 | 38.55 | 2.70 | 2.63 | 2.78 | 54.32 | 38.24 | 65.96 |
| Char Madhabdi* | 42.65 | 30.27 | 56.77 | 19.57 | 18.32 | 21.21 | 63.08 | 42.31 | 83.85 |
| Dari Hamidpur* | 31.66 | 22.96 | 45.53 | 13.75 | 10.78 | 18.97 | 49.69 | 36.17 | 69.23 |
| Gobindabari* | 38.54 | 18.97 | 68.42 | 17.39 | 13.89 | 30.00 | 58.00 | 27.27 | 82.14 |
| Gorarkanda* | 35.05 | 20.11 | 55.76 | 14.39 | 12.71 | 18.07 | 49.47 | 27.08 | 72.58 |
| Kanil* | 36.49 | 22.46 | 54.09 | 13.70 | 11.59 | 17.28 | 54.51 | 33.33 | 75.54 |
| Kharkharia* | 29.13 | 18.69 | 41.84 | 14.04 | 12.54 | 16.18 | 41.85 | 24.58 | 60.30 |
| Kumaria* | 32.60 | 24.32 | 45.71 | 10.96 | 13.64 | 6.90 | 47.22 | 31.34 | 73.17 |
| Londaha* | 50.00 | 31.71 | 70.27 | 26.92 | 25.00 | 30.00 | 61.54 | 36.00 | 85.19 |
| Maheshpur* | 40.74 | 25.58 | 57.89 | 20.51 | 14.29 | 27.78 | 59.52 | 36.36 | 85.00 |
| Nandina* | 27.64 | 16.17 | 41.52 | 12.13 | 9.26 | 16.00 | 39.09 | 21.73 | 58.47 |
| Palashtala* | 46.29 | 37.66 | 58.79 | 20.73 | 25.69 | 10.91 | 63.75 | 47.69 | 82.73 |
| Ranagachha* | 32.58 | 19.74 | 50.68 | 12.83 | 11.97 | 14.29 | 47.35 | 26.35 | 73.33 |
| Seharatali* | 32.29 | 11.30 | 63.64 | 8.43 | 1.69 | 25.00 | 50.46 | 21.43 | 81.13 |
| Rashidpur Union | 36.88 | 25.51 | 52.26 | 16.21 | 14.72 | 18.63 | 53.65 | 35.53 | 74.91 |
| Rural | 36.88 | 25.51 | 52.26 | 16.21 | 14.72 | 18.63 | 53.65 | 35.53 | 74.91 |
| Urban | 0.00 | 0.00 | 0.00 | 0.00 | 0.00 | 0.00 | 0.00 | 0.00 | 0.00 |
| Chak Gopinathpur* | 37.10 | 17.27 | 65.79 | 15.38 | 6.67 | 32.26 | 57.89 | 30.00 | 88.89 |
| Gopinathpur* | 29.63 | 16.67 | 40.00 | 18.18 | 25.00 | 14.29 | 37.50 | 12.50 | 62.50 |
| Gopinathpur (Part) | 29.63 | 16.67 | 40.00 | 18.18 | 25.00 | 14.29 | 37.50 | 12.50 | 62.50 |
| Pakulya* | 33.92 | 21.28 | 52.33 | 16.12 | 13.74 | 20.16 | 48.76 | 28.32 | 75.00 |

(In Percent)

| Administrative Unit, Location and Community | Total | | | Male | | | Female | | |
|---|--------------|--------------|--------------|--------------|--------------|--------------|--------------|--------------|--------------|
| | Total | 15-19 Years | 20-24 Years | Total | 15-19 Years | 20-24 Years | Total | 15-19 Years | 20-24 Years |
| 1 | 2 | 3 | 4 | 5 | 6 | 7 | 8 | 9 | 10 |
| Gazari Ata | 33.15 | 18.18 | 51.90 | 13.10 | 11.11 | 16.67 | 51.06 | 26.67 | 73.47 |
| Pakulya (Part) | 34.17 | 22.19 | 52.49 | 17.13 | 14.65 | 21.28 | 48.05 | 28.73 | 75.59 |
| Ramdebbari* | 41.34 | 25.34 | 62.96 | 16.98 | 14.49 | 21.62 | 58.78 | 35.06 | 84.51 |
| Ramnagar* | 41.37 | 31.60 | 53.41 | 20.08 | 24.48 | 14.15 | 58.63 | 37.80 | 82.52 |
| Chandpur | 47.52 | 41.94 | 56.41 | 20.00 | 26.92 | 7.14 | 65.57 | 52.78 | 84.00 |
| Ramnagar | 41.43 | 31.22 | 52.69 | 20.44 | 25.51 | 14.46 | 59.52 | 36.45 | 83.50 |
| Sunitiki | 31.25 | 17.50 | 54.17 | 17.86 | 15.79 | 22.22 | 41.67 | 19.05 | 73.33 |
| Rashidpur* | 38.17 | 27.97 | 52.39 | 16.92 | 15.73 | 18.97 | 55.50 | 39.58 | 74.38 |
| Alinagar | 40.74 | 22.00 | 70.97 | 10.71 | 9.52 | 14.29 | 56.60 | 31.03 | 87.50 |
| Bastatala | 48.35 | 36.73 | 61.90 | 27.03 | 21.74 | 35.71 | 62.96 | 50.00 | 75.00 |
| Bhatipara | 48.50 | 40.70 | 56.79 | 40.24 | 34.88 | 46.15 | 56.47 | 46.51 | 66.67 |
| Gadakhali | 40.69 | 30.77 | 57.41 | 17.65 | 15.22 | 22.73 | 61.04 | 46.67 | 81.25 |
| Kayrarpar | 34.21 | 23.40 | 51.72 | 6.25 | 0.00 | 18.18 | 54.55 | 42.31 | 72.22 |
| Khettripara | 37.05 | 31.85 | 44.94 | 15.89 | 18.46 | 11.90 | 56.41 | 44.29 | 74.47 |
| Mirikpur | 34.07 | 23.53 | 47.50 | 8.11 | 8.70 | 7.14 | 51.85 | 35.71 | 69.23 |
| Nayapara | 32.62 | 25.58 | 43.64 | 12.59 | 14.29 | 9.80 | 51.02 | 36.36 | 72.88 |
| Sheikhpara | 38.07 | 26.37 | 53.64 | 13.41 | 15.74 | 8.93 | 59.57 | 38.71 | 80.00 |
| Ujanpara Rashidpur | 35.27 | 21.90 | 52.88 | 14.58 | 9.68 | 23.53 | 48.97 | 32.00 | 67.14 |
| Sengua* | 30.68 | 17.35 | 47.44 | 11.43 | 9.52 | 14.29 | 43.40 | 23.21 | 66.00 |
| Shankarpur* | 33.05 | 25.90 | 43.62 | 9.73 | 7.35 | 13.33 | 55.00 | 43.66 | 71.43 |
| Teilan Pakulya* | 31.21 | 18.18 | 47.83 | 13.33 | 8.33 | 20.83 | 42.27 | 25.00 | 62.22 |
| Telian Pakulya (Part) | 31.21 | 18.18 | 47.83 | 13.33 | 8.33 | 20.83 | 42.27 | 25.00 | 62.22 |
| Tulsipur* | 33.33 | 24.49 | 42.55 | 13.19 | 9.43 | 18.42 | 51.49 | 42.22 | 58.93 |
| Tulsipur | 37.93 | 25.00 | 51.16 | 15.00 | 11.54 | 21.43 | 57.45 | 44.44 | 65.52 |
| Tulsipur Bazar | 20.00 | 10.00 | 28.00 | 8.33 | 0.00 | 14.29 | 33.33 | 20.00 | 45.45 |
| Tulsipur Khas | 36.67 | 32.35 | 42.31 | 14.81 | 11.76 | 20.00 | 54.55 | 52.94 | 56.25 |
| Shahbazpur Union | 32.02 | 21.61 | 46.35 | 11.75 | 10.20 | 14.19 | 50.07 | 32.86 | 71.18 |
| Rural | 32.02 | 21.61 | 46.35 | 11.75 | 10.20 | 14.19 | 50.07 | 32.86 | 71.18 |
| Urban | 0.00 | 0.00 | 0.00 | 0.00 | 0.00 | 0.00 | 0.00 | 0.00 | 0.00 |
| Achintyapur* | 0.00 | 0.00 | 0.00 | 0.00 | 0.00 | 0.00 | 0.00 | 0.00 | 0.00 |
| Aminnagar* | 25.00 | 11.86 | 48.48 | 2.13 | 3.03 | 0.00 | 48.89 | 23.08 | 84.21 |
| Atabari* | 24.32 | 13.38 | 37.04 | 9.09 | 2.70 | 17.24 | 36.88 | 22.89 | 51.95 |
| Aulai Mohanpur* | 10.87 | 3.45 | 23.53 | 4.55 | 5.56 | 0.00 | 16.67 | 0.00 | 30.77 |
| Aulai Sreekrishnapur* | 20.73 | 13.04 | 30.56 | 4.85 | 6.86 | 1.59 | 53.09 | 30.56 | 71.11 |
| Banshchara* | 24.94 | 19.15 | 34.00 | 8.72 | 6.14 | 12.35 | 41.58 | 31.40 | 59.42 |
| Biara* | 33.16 | 12.75 | 56.82 | 7.95 | 5.08 | 13.79 | 54.90 | 23.26 | 77.97 |
| Ganeshpur* | 28.49 | 18.63 | 43.61 | 11.24 | 5.71 | 20.31 | 45.83 | 32.32 | 65.22 |
| Kaidola* | 33.93 | 24.05 | 48.11 | 13.01 | 12.77 | 13.40 | 52.34 | 34.77 | 75.41 |
| Bamlipar | 46.24 | 35.19 | 61.54 | 22.22 | 25.93 | 11.11 | 61.40 | 44.44 | 76.67 |
| Bheri Patal | 47.37 | 40.91 | 56.25 | 21.05 | 18.18 | 25.00 | 73.68 | 63.64 | 87.50 |
| Jafarshahi | 31.65 | 21.43 | 47.27 | 15.15 | 14.12 | 17.02 | 46.58 | 28.92 | 69.84 |
| Kaidola | 32.89 | 23.49 | 46.25 | 11.48 | 11.38 | 11.63 | 52.45 | 35.10 | 75.79 |
| Patal | 36.23 | 20.00 | 58.62 | 15.38 | 7.14 | 25.00 | 48.84 | 26.92 | 82.35 |
| Khoksa* | 35.29 | 34.78 | 35.71 | 7.69 | 8.33 | 7.14 | 64.00 | 63.64 | 64.29 |
| Mirzapur* | 41.03 | 39.53 | 42.86 | 15.00 | 22.73 | 5.56 | 68.42 | 57.14 | 82.35 |
| Pakkhimari* | 33.57 | 19.92 | 53.85 | 14.04 | 13.04 | 15.87 | 47.93 | 25.74 | 76.42 |
| Palashtala* | 32.33 | 21.14 | 48.00 | 12.12 | 5.06 | 22.64 | 48.21 | 34.38 | 66.67 |
| Sardarpara* | 27.69 | 18.42 | 40.74 | 14.93 | 16.67 | 12.00 | 41.27 | 20.59 | 65.52 |
| Saunia* | 36.67 | 31.15 | 44.21 | 9.86 | 9.84 | 9.89 | 60.76 | 50.00 | 75.76 |
| Shahbazpur* | 34.44 | 22.16 | 50.47 | 14.23 | 12.07 | 17.63 | 50.52 | 31.42 | 72.10 |
| Sharifpur Union | 33.15 | 22.24 | 47.07 | 10.07 | 9.17 | 11.48 | 50.89 | 33.94 | 69.52 |
| Rural | 33.15 | 22.24 | 47.07 | 10.07 | 9.17 | 11.48 | 50.89 | 33.94 | 69.52 |
| Urban | 0.00 | 0.00 | 0.00 | 0.00 | 0.00 | 0.00 | 0.00 | 0.00 | 0.00 |
| Anantabari* | 29.57 | 20.00 | 38.33 | 2.38 | 5.26 | 0.00 | 45.21 | 27.78 | 62.16 |
| Arifpur* | 29.17 | 23.53 | 35.56 | 13.33 | 11.76 | 15.38 | 36.36 | 29.41 | 43.75 |
| Arifpur (Part) | 29.17 | 23.53 | 35.56 | 13.33 | 11.76 | 15.38 | 36.36 | 29.41 | 43.75 |
| Bade Chandi* | 33.82 | 22.96 | 48.03 | 12.23 | 10.48 | 15.11 | 51.32 | 35.02 | 69.12 |
| Bade Chandi | 34.76 | 21.43 | 52.36 | 11.76 | 7.14 | 19.23 | 54.39 | 35.71 | 75.22 |
| Khalishakuri | 32.72 | 24.77 | 43.03 | 12.80 | 14.56 | 9.84 | 47.91 | 34.23 | 62.50 |
| Bagali* | 33.50 | 27.06 | 41.34 | 7.18 | 9.47 | 4.65 | 55.56 | 40.65 | 75.27 |
| Bera Pathalia* | 35.67 | 21.23 | 54.81 | 10.60 | 7.07 | 17.31 | 58.90 | 38.75 | 78.31 |
| Bhela Pingalhati* | 32.66 | 23.08 | 43.22 | 18.52 | 19.35 | 17.39 | 43.57 | 26.47 | 59.72 |

| Administrative Unit, Location and Community | Total | | | Male | | | Female | | |
|---|--------------|--------------|--------------|--------------|--------------|--------------|--------------|--------------|--------------|
| | Total | 15-19 Years | 20-24 Years | Total | 15-19 Years | 20-24 Years | Total | 15-19 Years | 20-24 Years |
| 1 | 2 | 3 | 4 | 5 | 6 | 7 | 8 | 9 | 10 |
| Dengargar* | 36.64 | 29.01 | 49.07 | 7.30 | 8.77 | 4.69 | 57.96 | 44.59 | 78.35 |
| Gobindapur* | 32.18 | 23.91 | 41.46 | 7.69 | 8.70 | 6.25 | 52.08 | 39.13 | 64.00 |
| Goda Shimla* | 26.46 | 14.37 | 42.31 | 8.85 | 4.88 | 15.63 | 39.88 | 23.16 | 57.93 |
| Hamidpur* | 38.66 | 27.68 | 52.02 | 10.43 | 8.27 | 14.10 | 59.72 | 46.38 | 72.41 |
| Joyrampur* | 34.11 | 21.07 | 49.79 | 12.87 | 12.73 | 13.04 | 47.91 | 26.47 | 73.76 |
| Kismat Sharifpur* | 23.15 | 11.48 | 38.30 | 1.96 | 0.00 | 4.76 | 42.11 | 22.58 | 65.38 |
| Mirzapur* | 34.85 | 25.81 | 47.71 | 9.48 | 11.11 | 6.82 | 54.73 | 38.55 | 75.38 |
| Pingalhati* | 30.00 | 17.87 | 45.40 | 10.06 | 7.21 | 14.71 | 48.69 | 30.21 | 67.37 |
| Raghunathpur* | 29.23 | 18.80 | 45.12 | 8.76 | 8.27 | 9.84 | 47.27 | 30.77 | 66.02 |
| Rampur* | 30.99 | 20.33 | 45.56 | 10.58 | 10.77 | 10.26 | 50.46 | 31.03 | 72.55 |
| Ranarampur* | 38.26 | 24.64 | 54.70 | 12.23 | 12.02 | 12.58 | 56.59 | 35.71 | 77.18 |
| Rangamatia* | 31.08 | 18.90 | 43.55 | 7.14 | 3.33 | 11.54 | 50.36 | 32.84 | 66.67 |
| Sharifpur* | 34.29 | 22.46 | 47.56 | 9.91 | 8.94 | 11.24 | 50.97 | 33.33 | 68.15 |
| Shitalkursha* | 30.00 | 23.48 | 38.49 | 10.08 | 10.79 | 9.17 | 44.88 | 32.80 | 60.84 |
| Shyampur* | 25.00 | 15.38 | 44.23 | 3.75 | 3.39 | 4.76 | 47.37 | 31.11 | 70.97 |
| Sreerampur* | 36.77 | 21.11 | 58.46 | 8.20 | 6.82 | 11.76 | 55.32 | 34.78 | 75.00 |
| Sreepur Union | 34.66 | 23.88 | 48.96 | 11.93 | 10.86 | 13.64 | 52.48 | 35.63 | 71.87 |
| Rural | 34.66 | 23.88 | 48.96 | 11.93 | 10.86 | 13.64 | 52.48 | 35.63 | 71.87 |
| Urban | 0.00 | 0.00 | 0.00 | 0.00 | 0.00 | 0.00 | 0.00 | 0.00 | 0.00 |
| Ajugitala* | 38.94 | 35.94 | 42.86 | 6.82 | 12.50 | 0.00 | 59.42 | 50.00 | 72.41 |
| Bhagra (1st Khanda)* | 32.62 | 28.57 | 40.00 | 11.32 | 17.24 | 4.17 | 45.45 | 33.87 | 73.08 |
| Bhagra (2nd Khanda)* | 38.07 | 26.52 | 55.81 | 13.27 | 9.09 | 21.88 | 58.33 | 43.94 | 75.93 |
| Bhagra (3rd Khanda)* | 57.14 | 44.44 | 66.67 | 0.00 | 0.00 | 0.00 | 85.71 | 66.67 | 100.00 |
| Bhaluka (1st Khanda)* | 33.46 | 28.16 | 40.81 | 8.47 | 11.56 | 3.96 | 55.28 | 43.21 | 71.31 |
| Bhaluka (3rd Khanda)* | 35.00 | 14.29 | 46.15 | 25.00 | 33.33 | 20.00 | 41.67 | 0.00 | 62.50 |
| Bishnupur* | 33.74 | 22.92 | 49.25 | 8.75 | 12.28 | 0.00 | 57.83 | 38.46 | 75.00 |
| Daripara* | 35.29 | 25.27 | 50.00 | 17.33 | 16.33 | 19.23 | 52.56 | 35.71 | 72.22 |
| Fatepur* | 34.25 | 21.64 | 48.33 | 11.82 | 7.81 | 17.39 | 51.39 | 34.29 | 67.57 |
| Gobindapur* | 30.97 | 16.86 | 45.51 | 8.90 | 8.33 | 9.68 | 47.67 | 25.00 | 66.67 |
| Hayatpur (1st Khanda)* | 50.59 | 38.89 | 63.75 | 29.33 | 27.27 | 32.26 | 67.37 | 50.00 | 83.67 |
| Keshabpur* | 32.73 | 20.83 | 41.94 | 16.00 | 17.65 | 12.50 | 46.67 | 28.57 | 52.17 |
| Mantala Halua Razar Chahatta* | 39.18 | 27.40 | 53.28 | 13.76 | 9.68 | 19.15 | 56.60 | 40.48 | 74.67 |
| Ramkrishnapur* | 26.12 | 10.00 | 43.75 | 0.00 | 0.00 | 0.00 | 51.47 | 25.93 | 68.29 |
| Sreepur (1st Khanda)* | 36.68 | 25.63 | 51.44 | 13.94 | 10.84 | 18.56 | 53.57 | 37.54 | 73.31 |
| Baitkamari | 30.95 | 21.65 | 43.66 | 9.86 | 11.36 | 7.41 | 46.39 | 30.19 | 65.91 |
| Matikhola | 36.79 | 24.55 | 53.01 | 11.90 | 10.91 | 13.79 | 55.96 | 38.18 | 74.07 |
| Palashkura | 31.95 | 23.33 | 41.77 | 6.67 | 4.88 | 8.82 | 52.13 | 38.78 | 66.67 |
| Salatpur | 44.12 | 28.99 | 59.70 | 14.89 | 8.00 | 22.73 | 59.55 | 40.91 | 77.78 |
| Sreepur | 42.56 | 32.00 | 61.43 | 21.35 | 15.25 | 33.33 | 60.38 | 46.97 | 82.50 |
| Tarakandi | 33.04 | 20.90 | 50.00 | 20.00 | 12.00 | 28.00 | 43.08 | 26.19 | 73.91 |
| Sreepur Kumaria* | 30.80 | 18.63 | 49.39 | 11.09 | 9.27 | 14.56 | 46.46 | 27.30 | 71.15 |
| Titpalla Union | 30.61 | 19.48 | 46.38 | 12.90 | 10.79 | 16.31 | 44.74 | 27.08 | 67.44 |
| Rural | 30.61 | 19.48 | 46.38 | 12.90 | 10.79 | 16.31 | 44.74 | 27.08 | 67.44 |
| Urban | 0.00 | 0.00 | 0.00 | 0.00 | 0.00 | 0.00 | 0.00 | 0.00 | 0.00 |
| Balarampur* | 25.74 | 8.64 | 50.91 | 13.46 | 6.06 | 26.32 | 33.33 | 10.42 | 63.89 |
| Bhabani Saunia* | 27.69 | 11.76 | 45.16 | 8.70 | 7.14 | 11.11 | 38.10 | 15.00 | 59.09 |
| Chak Charsi* | 6.67 | 0.00 | 33.33 | 0.00 | 0.00 | 0.00 | 25.00 | 0.00 | 100.00 |
| Charsi* | 33.46 | 23.48 | 48.40 | 13.28 | 11.78 | 15.88 | 48.48 | 33.15 | 69.03 |
| Charsi Dephlibari | 29.79 | 17.99 | 46.88 | 7.92 | 8.96 | 5.88 | 46.27 | 26.39 | 69.35 |
| Kandarpara | 32.26 | 22.14 | 47.67 | 16.67 | 16.36 | 17.24 | 42.11 | 26.32 | 63.16 |
| Kanipara | 23.47 | 21.05 | 26.83 | 4.26 | 3.57 | 5.26 | 41.18 | 37.93 | 45.45 |
| Khalifapara | 36.92 | 28.04 | 47.73 | 14.46 | 9.76 | 19.05 | 53.57 | 39.39 | 73.91 |
| Lohura | 34.40 | 21.95 | 58.14 | 19.64 | 13.16 | 33.33 | 46.38 | 29.55 | 76.00 |
| Munsipara | 39.66 | 28.57 | 56.52 | 12.50 | 10.64 | 16.00 | 58.82 | 43.10 | 79.55 |
| Sekpara | 38.00 | 28.57 | 60.00 | 25.00 | 23.81 | 33.33 | 50.00 | 35.71 | 66.67 |
| Daherpar* | 29.68 | 19.37 | 47.30 | 11.43 | 8.70 | 16.67 | 43.81 | 28.26 | 68.18 |
| Balu Ata | 30.04 | 19.32 | 51.72 | 11.93 | 8.86 | 20.00 | 42.86 | 27.84 | 68.42 |
| Daherpar | 28.99 | 19.48 | 40.98 | 10.61 | 8.33 | 13.33 | 45.83 | 29.27 | 67.74 |
| Kashtasinga* | 27.05 | 15.90 | 43.28 | 11.49 | 10.64 | 12.96 | 39.78 | 20.79 | 63.75 |
| Narayanpur* | 34.84 | 20.66 | 50.77 | 18.58 | 16.98 | 20.44 | 47.18 | 23.53 | 73.12 |
| Narayanpur | 36.03 | 21.45 | 52.17 | 20.00 | 18.12 | 22.22 | 48.45 | 24.18 | 73.99 |
| Patilakura | 21.43 | 12.50 | 33.33 | 0.00 | 0.00 | 0.00 | 34.29 | 18.18 | 61.54 |

(In Percent)

| Administrative Unit, Location and Community | Total | | | Male | | | Female | | |
|---|--------------|--------------|--------------|--------------|--------------|--------------|--------------|--------------|--------------|
| | Total | 15-19 Years | 20-24 Years | Total | 15-19 Years | 20-24 Years | Total | 15-19 Years | 20-24 Years |
| 1 | 2 | 3 | 4 | 5 | 6 | 7 | 8 | 9 | 10 |
| Pabai* | 25.74 | 17.24 | 37.21 | 9.30 | 11.11 | 6.25 | 37.93 | 22.58 | 55.56 |
| Pashchimpar Dighali* | 28.67 | 19.65 | 43.60 | 10.85 | 10.42 | 11.76 | 44.08 | 29.08 | 64.42 |
| Pashchimpar Dighuli | 28.67 | 19.65 | 43.60 | 10.85 | 10.42 | 11.76 | 44.08 | 29.08 | 64.42 |
| Pindarhati* | 38.41 | 28.77 | 47.44 | 26.47 | 18.75 | 33.33 | 48.19 | 36.59 | 59.52 |
| Porabari* | 27.96 | 14.81 | 46.15 | 16.28 | 10.71 | 26.67 | 38.00 | 19.23 | 58.33 |
| Puglai* | 24.34 | 12.68 | 44.05 | 11.01 | 5.97 | 19.05 | 36.75 | 18.67 | 69.05 |
| Rupsi* | 31.68 | 19.64 | 46.67 | 19.64 | 13.33 | 26.92 | 46.67 | 26.92 | 73.68 |
| Shilkuria* | 30.96 | 21.67 | 45.45 | 6.52 | 6.15 | 7.41 | 52.38 | 40.00 | 66.00 |
| Sultannagar* | 20.20 | 16.39 | 25.93 | 6.74 | 6.67 | 6.82 | 30.70 | 22.08 | 48.65 |
| Titpalla* | 31.21 | 19.03 | 47.76 | 11.19 | 10.00 | 13.16 | 47.56 | 27.55 | 70.93 |
| Tulsirchar Union | 34.93 | 23.13 | 49.26 | 14.22 | 11.92 | 17.47 | 54.92 | 35.50 | 75.36 |
| Rural | 34.93 | 23.13 | 49.26 | 14.22 | 11.92 | 17.47 | 54.92 | 35.50 | 75.36 |
| Urban | 0.00 | 0.00 | 0.00 | 0.00 | 0.00 | 0.00 | 0.00 | 0.00 | 0.00 |
| Bachur Algi* | 36.84 | 23.08 | 66.67 | 11.11 | 0.00 | 33.33 | 60.00 | 42.86 | 100.00 |
| Bachur Alga | 36.84 | 23.08 | 66.67 | 11.11 | 0.00 | 33.33 | 60.00 | 42.86 | 100.00 |
| Char Garamara* | 34.57 | 25.66 | 47.81 | 18.77 | 17.06 | 21.14 | 51.46 | 34.32 | 79.05 |
| Degreeerchar* | 32.04 | 22.38 | 44.31 | 11.74 | 10.29 | 13.97 | 52.33 | 36.58 | 69.04 |
| Degreeerchar | 37.42 | 26.19 | 51.49 | 18.12 | 14.12 | 24.53 | 53.66 | 38.55 | 69.14 |
| Hanumanerchar | 30.61 | 15.83 | 50.00 | 9.45 | 8.05 | 12.50 | 53.39 | 28.85 | 72.73 |
| Kaziarchar | 29.95 | 23.17 | 38.52 | 9.87 | 9.55 | 10.29 | 51.18 | 38.04 | 67.16 |
| Gajaria 2nd Khanda* | 35.30 | 17.29 | 55.10 | 10.22 | 4.09 | 19.08 | 59.23 | 33.52 | 81.04 |
| Bhati Gajaria | 34.25 | 18.43 | 52.57 | 12.08 | 4.52 | 22.73 | 55.16 | 34.06 | 75.52 |
| Madhya Gajaria | 37.96 | 14.15 | 60.91 | 5.61 | 3.08 | 9.52 | 69.72 | 31.71 | 92.65 |
| Manikerchar* | 35.74 | 30.50 | 43.62 | 20.91 | 22.22 | 19.15 | 48.80 | 37.18 | 68.09 |
| Rehai Gajaria* | 46.27 | 31.61 | 63.51 | 23.65 | 17.39 | 33.93 | 65.52 | 47.56 | 81.52 |
| Algirchar | 51.25 | 41.05 | 66.15 | 32.43 | 24.49 | 48.00 | 67.44 | 58.70 | 77.50 |
| Rehai Gajaria | 41.36 | 20.25 | 61.45 | 14.86 | 9.30 | 22.58 | 63.64 | 33.33 | 84.62 |
| Tebirchar* | 37.69 | 27.03 | 49.70 | 14.95 | 16.11 | 13.38 | 61.54 | 40.59 | 81.22 |
| Saheberchar | 58.33 | 20.00 | 85.71 | 25.00 | 0.00 | 50.00 | 75.00 | 33.33 | 100.00 |
| Tebirchar | 37.34 | 27.13 | 48.94 | 14.84 | 16.27 | 12.90 | 61.22 | 40.72 | 80.68 |
| Tulsirchar* | 33.29 | 20.73 | 47.76 | 13.19 | 10.65 | 16.56 | 51.69 | 31.18 | 72.51 |
| Balurchar | 40.52 | 29.82 | 50.85 | 6.25 | 9.09 | 3.85 | 64.71 | 42.86 | 87.88 |
| Chhota Duatala | 35.71 | 27.14 | 46.43 | 19.12 | 21.95 | 14.81 | 55.17 | 34.48 | 75.86 |
| Duatala | 31.65 | 18.62 | 46.15 | 14.08 | 9.18 | 20.13 | 49.03 | 28.89 | 69.27 |
| Tikrakandi | 31.79 | 20.85 | 44.69 | 10.05 | 7.89 | 13.33 | 52.24 | 36.08 | 67.31 |
| Tulsirchar | 35.83 | 19.26 | 57.14 | 15.31 | 13.56 | 17.95 | 50.00 | 23.68 | 80.30 |
| Madarganj Upazila | 35.59 | 25.73 | 48.43 | 15.21 | 14.43 | 16.39 | 53.96 | 37.21 | 73.11 |
| Rural | 35.93 | 26.07 | 48.69 | 15.43 | 14.72 | 16.51 | 54.57 | 37.79 | 73.54 |
| Urban | 34.05 | 24.16 | 47.22 | 14.15 | 13.04 | 15.81 | 51.21 | 34.68 | 71.14 |
| Madarganj Paurashava | 33.18 | 23.84 | 45.61 | 13.79 | 12.86 | 15.15 | 50.49 | 34.33 | 70.53 |
| Ward No. 01 | 36.20 | 26.76 | 48.06 | 16.57 | 18.46 | 13.88 | 54.63 | 35.44 | 76.08 |
| Chandpur (Part)* | 44.92 | 33.73 | 58.82 | 21.53 | 24.42 | 17.24 | 65.84 | 43.37 | 89.74 |
| Char Chandpur | 44.92 | 33.73 | 58.82 | 21.53 | 24.42 | 17.24 | 65.84 | 43.37 | 89.74 |
| Char Boula (Part)* | 36.75 | 28.96 | 46.41 | 17.60 | 18.57 | 16.13 | 55.74 | 41.18 | 70.69 |
| Gabergram (Part)* | 25.55 | 15.48 | 38.66 | 9.23 | 11.11 | 6.90 | 40.28 | 19.28 | 68.85 |
| Char Gabergram | 25.55 | 15.48 | 38.66 | 9.23 | 11.11 | 6.90 | 40.28 | 19.28 | 68.85 |
| Ward No. 02 | 34.02 | 23.17 | 46.97 | 17.99 | 12.43 | 25.83 | 50.00 | 35.62 | 64.58 |
| Chandpur (Part)* | 34.63 | 25.42 | 44.25 | 22.03 | 15.25 | 28.81 | 47.79 | 35.59 | 61.11 |
| Bir Chandpur | 34.63 | 25.42 | 44.25 | 22.03 | 15.25 | 28.81 | 47.79 | 35.59 | 61.11 |
| Gabergram (Part)* | 33.62 | 21.83 | 49.01 | 15.20 | 10.91 | 22.95 | 51.41 | 35.63 | 66.67 |
| Uttar Gabergram | 33.62 | 21.83 | 49.01 | 15.20 | 10.91 | 22.95 | 51.41 | 35.63 | 66.67 |
| Ward No. 03 | 33.36 | 27.71 | 41.20 | 11.86 | 12.99 | 10.36 | 53.85 | 41.16 | 72.29 |
| Banchitalia Chandpur* | 40.00 | 35.79 | 47.27 | 18.42 | 20.41 | 14.81 | 62.16 | 52.17 | 78.57 |
| Gabergram (Part)* | 32.41 | 26.42 | 40.45 | 10.87 | 11.70 | 9.82 | 52.70 | 39.56 | 71.49 |
| Dakkhin Gabergram | 32.41 | 26.42 | 40.45 | 10.87 | 11.70 | 9.82 | 52.70 | 39.56 | 71.49 |
| Ward No. 04 | 26.95 | 15.75 | 41.82 | 8.79 | 5.58 | 13.42 | 43.32 | 25.56 | 65.19 |
| Balijuri (Part)* | 26.95 | 15.75 | 41.82 | 8.79 | 5.58 | 13.42 | 43.32 | 25.56 | 65.19 |
| Balijuri Bazar | 24.54 | 15.00 | 39.68 | 10.00 | 5.00 | 16.67 | 35.48 | 21.67 | 60.61 |
| Balijuri Faitemari | 37.74 | 13.04 | 56.67 | 8.33 | 9.09 | 7.69 | 62.07 | 16.67 | 94.12 |
| Balijuri Purbapara | 26.63 | 16.19 | 40.51 | 8.52 | 5.49 | 13.21 | 43.97 | 27.81 | 62.60 |
| Ward No. 05 | 34.84 | 23.38 | 49.27 | 13.91 | 11.44 | 17.36 | 51.63 | 33.77 | 72.36 |
| Balijuri (Part)* | 34.84 | 23.38 | 49.27 | 13.91 | 11.44 | 17.36 | 51.63 | 33.77 | 72.36 |
| Balijuri Mathpara | 33.75 | 20.45 | 50.00 | 10.81 | 9.52 | 12.50 | 53.49 | 30.43 | 80.00 |

| Administrative Unit, Location and Community | Total | | | Male | | | Female | | |
|---|--------------|--------------|--------------|--------------|--------------|--------------|--------------|--------------|--------------|
| | Total | 15-19 Years | 20-24 Years | Total | 15-19 Years | 20-24 Years | Total | 15-19 Years | 20-24 Years |
| 1 | 2 | 3 | 4 | 5 | 6 | 7 | 8 | 9 | 10 |
| Balijuri Munsipara | 24.26 | 19.48 | 30.51 | 13.46 | 16.67 | 9.09 | 30.95 | 21.28 | 43.24 |
| Balijuri Palpara | 16.48 | 7.41 | 29.73 | 10.00 | 3.23 | 21.05 | 24.39 | 13.04 | 38.89 |
| Balijuri Panditpara | 30.63 | 17.00 | 53.33 | 9.59 | 9.43 | 10.00 | 48.28 | 25.53 | 75.00 |
| Balijuri Pashchimpara | 47.40 | 35.67 | 59.60 | 18.80 | 15.15 | 22.39 | 69.14 | 50.55 | 89.29 |
| Ward No. 06 | 33.90 | 26.71 | 43.31 | 11.59 | 13.49 | 8.64 | 53.76 | 40.24 | 68.95 |
| Baladbhara* | 35.20 | 28.22 | 44.19 | 12.88 | 15.00 | 9.66 | 54.50 | 41.26 | 69.35 |
| Banikunjo Baladbahara | 35.20 | 28.22 | 44.19 | 12.88 | 15.00 | 9.66 | 54.50 | 41.26 | 69.35 |
| Balijuri (Part)* | 22.83 | 14.55 | 35.14 | 2.04 | 3.13 | 0.00 | 46.51 | 30.43 | 65.00 |
| Balijuri Ghoshpara | 22.83 | 14.55 | 35.14 | 2.04 | 3.13 | 0.00 | 46.51 | 30.43 | 65.00 |
| Ward No. 07 | 32.46 | 19.10 | 51.20 | 12.71 | 8.97 | 18.71 | 48.85 | 28.40 | 74.61 |
| Khorda Jonail (Part)* | 32.46 | 19.10 | 51.20 | 12.71 | 8.97 | 18.71 | 48.85 | 28.40 | 74.61 |
| Bir Gopalpur | 33.82 | 18.67 | 52.46 | 15.45 | 6.85 | 28.00 | 48.99 | 29.87 | 69.44 |
| Jonail Pakkhamari | 31.75 | 19.30 | 50.48 | 11.30 | 10.00 | 13.48 | 48.78 | 27.71 | 77.69 |
| Ward No. 08 | 30.62 | 24.29 | 40.11 | 14.61 | 15.38 | 13.48 | 44.76 | 32.00 | 64.29 |
| Khorda Jonail (Part)* | 30.62 | 24.29 | 40.11 | 14.61 | 15.38 | 13.48 | 44.76 | 32.00 | 64.29 |
| Ward No. 09 | 35.93 | 25.30 | 52.88 | 26.09 | 21.13 | 34.09 | 43.23 | 28.42 | 66.67 |
| Khorda Jonail (Part)* | 35.93 | 25.30 | 52.88 | 26.09 | 21.13 | 34.09 | 43.23 | 28.42 | 66.67 |
| Jonail Pujaghati | 35.93 | 25.30 | 52.88 | 26.09 | 21.13 | 34.09 | 43.23 | 28.42 | 66.67 |
| Adarbhita Union | 36.02 | 25.34 | 50.44 | 16.71 | 14.50 | 20.32 | 51.96 | 35.66 | 70.91 |
| Rural | 35.94 | 25.17 | 50.31 | 16.58 | 14.63 | 19.69 | 51.90 | 35.14 | 71.24 |
| Urban | 36.96 | 27.14 | 51.97 | 18.18 | 13.14 | 28.09 | 52.70 | 41.14 | 67.14 |
| Adarbhita* | 22.44 | 12.90 | 37.04 | 11.69 | 10.20 | 14.29 | 28.91 | 14.67 | 49.06 |
| Bajiterpara* | 36.64 | 24.32 | 52.03 | 17.45 | 14.85 | 22.92 | 52.17 | 35.71 | 66.00 |
| Banshdair* | 36.73 | 24.89 | 53.95 | 18.38 | 15.60 | 22.37 | 54.79 | 33.93 | 85.53 |
| Bayra Baramaisa* | 51.79 | 40.63 | 66.67 | 29.17 | 33.33 | 22.22 | 68.75 | 47.06 | 93.33 |
| Binyafair* | 34.20 | 23.11 | 48.63 | 9.00 | 6.56 | 12.82 | 57.01 | 40.52 | 75.24 |
| Dakatia* | 50.00 | 28.57 | 66.67 | 26.42 | 18.52 | 34.62 | 63.74 | 36.11 | 81.82 |
| Dudhigachha* | 33.51 | 20.32 | 49.23 | 10.57 | 7.95 | 14.04 | 53.44 | 32.08 | 76.71 |
| Fakirpara* | 27.84 | 17.02 | 38.00 | 7.84 | 7.14 | 8.70 | 50.00 | 31.58 | 62.96 |
| Gajaria* | 31.17 | 22.42 | 42.65 | 11.78 | 13.33 | 9.29 | 47.37 | 31.30 | 65.22 |
| Gunerbari* | 41.69 | 31.97 | 56.37 | 18.34 | 16.84 | 21.21 | 60.39 | 46.27 | 78.13 |
| Hemrabari* | 47.20 | 32.28 | 68.97 | 26.25 | 13.46 | 50.00 | 59.70 | 45.33 | 77.97 |
| Kayra* | 35.29 | 26.92 | 46.51 | 19.11 | 18.25 | 20.29 | 49.05 | 34.45 | 68.13 |
| Lotabar Bondadhali* | 40.94 | 36.05 | 47.62 | 20.27 | 19.15 | 22.22 | 61.33 | 56.41 | 66.67 |
| Mukundabari* | 32.67 | 15.29 | 55.38 | 7.04 | 2.33 | 14.29 | 55.70 | 28.57 | 86.49 |
| Nagar* | 35.53 | 23.66 | 54.24 | 22.86 | 14.29 | 35.71 | 46.34 | 31.37 | 70.97 |
| Nalka* | 36.78 | 23.08 | 51.81 | 21.57 | 17.98 | 26.56 | 48.72 | 27.96 | 67.65 |
| Palisha* | 34.49 | 22.84 | 53.78 | 20.00 | 14.74 | 31.11 | 46.02 | 30.39 | 67.57 |
| Patadaha* | 36.96 | 27.14 | 51.97 | 18.18 | 13.14 | 28.09 | 52.70 | 41.14 | 67.14 |
| Porabari* | 29.92 | 14.12 | 61.90 | 13.21 | 7.89 | 26.67 | 41.89 | 19.15 | 81.48 |
| Sanaibanda* | 39.57 | 37.04 | 43.10 | 23.44 | 28.57 | 6.67 | 53.33 | 50.00 | 55.81 |
| Shuakair Baramaisa* | 46.75 | 47.50 | 45.95 | 26.47 | 35.00 | 14.29 | 62.79 | 60.00 | 65.22 |
| Balijuri Union | 41.14 | 33.71 | 50.70 | 17.98 | 21.06 | 13.25 | 63.02 | 47.60 | 79.84 |
| Rural | 41.14 | 33.71 | 50.70 | 17.98 | 21.06 | 13.25 | 63.02 | 47.60 | 79.84 |
| Urban | 0.00 | 0.00 | 0.00 | 0.00 | 0.00 | 0.00 | 0.00 | 0.00 | 0.00 |
| Char Boula (Part)* | 43.84 | 33.18 | 58.44 | 22.78 | 22.88 | 22.58 | 64.32 | 46.24 | 82.61 |
| Char Boula | 43.84 | 33.18 | 58.44 | 22.78 | 22.88 | 22.58 | 64.32 | 46.24 | 82.61 |
| Char Shubhagachha* | 48.19 | 45.28 | 51.72 | 15.73 | 23.53 | 5.26 | 75.96 | 65.45 | 87.76 |
| Kamaria* | 34.93 | 27.03 | 43.06 | 6.41 | 9.30 | 2.86 | 67.65 | 51.61 | 81.08 |
| Mirzapur* | 46.43 | 40.11 | 56.20 | 22.86 | 24.42 | 20.37 | 66.07 | 53.47 | 85.07 |
| Nangla* | 46.36 | 36.21 | 56.18 | 17.37 | 21.74 | 11.22 | 72.87 | 55.24 | 84.97 |
| Char Nangla | 46.72 | 28.81 | 63.49 | 17.54 | 18.92 | 15.00 | 72.31 | 45.45 | 86.05 |
| Pashchim Nangla | 42.98 | 33.96 | 50.82 | 10.68 | 15.09 | 6.00 | 69.60 | 52.83 | 81.94 |
| Purba Nangla | 51.39 | 44.87 | 59.09 | 26.32 | 31.25 | 17.86 | 79.41 | 66.67 | 89.47 |
| Shubhagachha* | 37.96 | 32.14 | 44.23 | 12.73 | 16.13 | 8.33 | 64.15 | 52.00 | 75.00 |
| Sukhnagari* | 43.42 | 38.08 | 50.59 | 20.17 | 23.95 | 14.65 | 65.81 | 52.70 | 82.00 |
| Bir Nadagari | 45.08 | 42.58 | 48.62 | 23.44 | 27.63 | 17.31 | 65.44 | 56.96 | 77.19 |
| Char Nadagari | 49.88 | 46.86 | 53.85 | 28.51 | 34.56 | 18.82 | 73.50 | 63.11 | 84.54 |
| Char Sukhnagari | 53.38 | 48.65 | 58.65 | 27.91 | 31.34 | 24.19 | 75.00 | 62.96 | 88.73 |
| Dakkhin Sukhnagari | 36.70 | 30.54 | 46.52 | 11.44 | 14.38 | 6.02 | 60.64 | 47.59 | 78.85 |
| Dwipchar | 39.70 | 28.70 | 54.76 | 13.98 | 15.25 | 11.76 | 62.26 | 42.86 | 84.00 |
| Pashchim Sukhnagari | 36.18 | 36.61 | 35.63 | 13.00 | 11.11 | 14.55 | 59.60 | 53.73 | 71.88 |

(In Percent)

| Administrative Unit, Location and Community | Total | | | Male | | | Female | | |
|---|--------------|--------------|--------------|--------------|--------------|--------------|--------------|--------------|--------------|
| | Total | 15-19 Years | 20-24 Years | Total | 15-19 Years | 20-24 Years | Total | 15-19 Years | 20-24 Years |
| 1 | 2 | 3 | 4 | 5 | 6 | 7 | 8 | 9 | 10 |
| Sukhnagari | 42.44 | 35.07 | 51.75 | 20.55 | 26.14 | 12.00 | 63.50 | 45.19 | 82.81 |
| Tartapara* | 32.41 | 21.89 | 46.31 | 13.68 | 15.61 | 10.28 | 49.84 | 29.28 | 70.79 |
| Nama Tartapara | 37.50 | 19.67 | 55.93 | 13.73 | 16.13 | 10.00 | 55.07 | 23.33 | 79.49 |
| Pashchim Tartapara | 33.33 | 22.71 | 46.48 | 12.77 | 18.08 | 3.09 | 52.17 | 28.57 | 72.96 |
| Purba Tartapara | 30.28 | 21.50 | 43.46 | 14.61 | 12.94 | 17.53 | 45.90 | 31.13 | 64.96 |
| Char Pakerdaha Union | 35.71 | 25.83 | 48.82 | 14.43 | 13.43 | 16.00 | 54.40 | 38.32 | 72.78 |
| Rural | 35.71 | 25.83 | 48.82 | 14.43 | 13.43 | 16.00 | 54.40 | 38.32 | 72.78 |
| Urban | 0.00 | 0.00 | 0.00 | 0.00 | 0.00 | 0.00 | 0.00 | 0.00 | 0.00 |
| Bir Pakerdaha (1st & 2nd Khanda)* | 40.13 | 33.66 | 51.75 | 19.62 | 16.04 | 26.92 | 60.25 | 52.53 | 72.58 |
| Bir Pakerdaha (Part-1 & 2) | 40.13 | 33.66 | 51.75 | 19.62 | 16.04 | 26.92 | 60.25 | 52.53 | 72.58 |
| Char Pakerdaha* | 34.61 | 23.86 | 48.77 | 13.52 | 13.89 | 12.95 | 53.31 | 33.96 | 75.40 |
| Char Pakerdaha | 37.74 | 29.24 | 48.97 | 14.55 | 14.29 | 14.93 | 59.14 | 43.81 | 78.21 |
| Dakkhin Char Pakerdaha | 37.07 | 22.92 | 54.78 | 14.42 | 14.75 | 13.95 | 52.26 | 28.92 | 79.17 |
| Pashchim Char Pakerdaha (Dubla Para) | 24.91 | 13.41 | 42.86 | 7.69 | 10.34 | 2.33 | 41.01 | 16.88 | 70.97 |
| Purba Char Pakerdaha (Dik Para) | 34.19 | 22.62 | 47.89 | 15.69 | 15.79 | 15.52 | 52.23 | 31.51 | 70.24 |
| Charnagar* | 36.23 | 20.30 | 56.60 | 20.00 | 16.00 | 27.50 | 50.99 | 25.62 | 74.24 |
| Char Nagar | 36.23 | 20.30 | 56.60 | 20.00 | 16.00 | 27.50 | 50.99 | 25.62 | 74.24 |
| Fazilpur* | 31.09 | 18.62 | 47.18 | 10.26 | 8.12 | 13.91 | 45.22 | 27.31 | 64.41 |
| Godashimulia (Birmalancha)* | 26.79 | 21.21 | 34.78 | 3.85 | 5.88 | 0.00 | 46.67 | 37.50 | 57.14 |
| Godashimulia (Ruknai)* | 34.18 | 18.37 | 60.00 | 15.00 | 8.77 | 30.43 | 53.85 | 31.71 | 78.38 |
| Hidagari* | 46.47 | 39.71 | 54.88 | 14.37 | 15.84 | 12.12 | 73.13 | 63.11 | 83.67 |
| Koalikandi* | 42.02 | 35.32 | 49.78 | 16.25 | 18.15 | 13.81 | 65.71 | 52.61 | 79.53 |
| Nalchhia (Part)* | 35.33 | 22.92 | 50.78 | 14.85 | 11.02 | 20.24 | 53.25 | 34.43 | 74.31 |
| Jharkata | 35.33 | 22.92 | 50.78 | 14.85 | 11.02 | 20.24 | 53.25 | 34.43 | 74.31 |
| Nishchintapur* | 27.82 | 18.99 | 42.86 | 10.08 | 10.71 | 8.89 | 42.58 | 26.32 | 68.33 |
| Pakrui* | 39.17 | 34.90 | 44.83 | 11.83 | 12.50 | 10.96 | 66.67 | 57.29 | 79.17 |
| Ruknai* | 32.16 | 24.22 | 46.48 | 12.90 | 10.00 | 18.18 | 49.06 | 36.76 | 71.05 |
| Tegharia* | 31.55 | 22.26 | 43.60 | 14.99 | 12.98 | 18.13 | 46.92 | 32.32 | 62.92 |
| Gunaritala Union | 33.27 | 23.47 | 45.82 | 15.47 | 14.13 | 17.38 | 49.89 | 33.02 | 69.47 |
| Rural | 33.27 | 23.47 | 45.82 | 15.47 | 14.13 | 17.38 | 49.89 | 33.02 | 69.47 |
| Urban | 0.00 | 0.00 | 0.00 | 0.00 | 0.00 | 0.00 | 0.00 | 0.00 | 0.00 |
| Charanir Jangalia* | 29.51 | 20.32 | 41.04 | 12.46 | 7.53 | 17.78 | 46.32 | 31.36 | 68.10 |
| Chhuripara* | 30.00 | 15.56 | 48.57 | 13.33 | 4.00 | 25.00 | 51.43 | 30.00 | 80.00 |
| Gunaritala* | 32.47 | 23.62 | 44.72 | 14.97 | 13.92 | 16.67 | 48.14 | 33.40 | 65.98 |
| Dakkhin Gunaritala | 30.28 | 18.05 | 46.45 | 13.29 | 12.08 | 15.32 | 44.73 | 24.14 | 67.20 |
| Purba Gunaritala | 34.65 | 28.46 | 44.12 | 19.42 | 17.07 | 22.89 | 48.66 | 38.69 | 64.37 |
| Uttar Gunaritala | 33.82 | 27.37 | 42.57 | 13.42 | 13.89 | 12.64 | 53.06 | 42.31 | 65.22 |
| Katlamari* | 29.05 | 18.57 | 50.00 | 13.27 | 8.45 | 25.93 | 42.86 | 28.99 | 65.12 |
| Khurda Jonail (Part)* | 34.18 | 24.53 | 46.12 | 17.09 | 16.98 | 17.25 | 50.16 | 32.30 | 70.09 |
| Amlitala | 25.53 | 15.49 | 35.71 | 7.87 | 9.52 | 6.25 | 40.00 | 20.25 | 60.53 |
| Bakurchar | 42.20 | 31.02 | 55.24 | 22.27 | 21.37 | 23.47 | 62.39 | 42.11 | 83.04 |
| Bir Gopalpur | 38.53 | 28.68 | 50.98 | 15.60 | 13.85 | 18.18 | 59.02 | 43.75 | 75.86 |
| Char Gopalpur | 31.59 | 20.88 | 44.96 | 13.74 | 14.47 | 12.73 | 48.72 | 27.59 | 72.66 |
| Charbanda | 31.82 | 21.05 | 40.00 | 16.00 | 23.08 | 8.33 | 52.63 | 16.67 | 69.23 |
| Jorekhali | 40.54 | 34.27 | 48.28 | 23.05 | 25.00 | 20.00 | 56.00 | 44.20 | 67.88 |
| Moslemabad | 31.40 | 21.78 | 43.72 | 18.49 | 16.85 | 20.69 | 43.56 | 26.62 | 64.32 |
| Nayapara Balabharat | 34.72 | 24.62 | 48.59 | 16.15 | 15.31 | 17.46 | 51.70 | 34.02 | 73.42 |
| Pakkhimari | 25.15 | 14.43 | 40.91 | 6.10 | 5.77 | 6.67 | 44.44 | 24.44 | 69.44 |
| Nishchintapur* | 33.33 | 20.89 | 49.43 | 11.62 | 7.44 | 18.18 | 54.73 | 36.54 | 74.23 |
| Rayer Jangalia* | 36.21 | 25.66 | 47.83 | 15.75 | 13.75 | 18.18 | 56.94 | 38.89 | 75.00 |
| Singdaha* | 35.75 | 24.24 | 47.87 | 9.30 | 8.16 | 10.81 | 57.01 | 40.00 | 71.93 |
| Jorekhali Union | 35.67 | 26.19 | 47.44 | 14.15 | 13.83 | 14.61 | 57.46 | 40.69 | 75.13 |
| Rural | 35.67 | 26.19 | 47.44 | 14.15 | 13.83 | 14.61 | 57.46 | 40.69 | 75.13 |
| Urban | 0.00 | 0.00 | 0.00 | 0.00 | 0.00 | 0.00 | 0.00 | 0.00 | 0.00 |
| Baraipara* | 32.28 | 22.91 | 44.53 | 13.22 | 12.38 | 14.49 | 55.63 | 37.84 | 75.00 |
| Baruipara* | 43.24 | 33.33 | 50.00 | 0.00 | 0.00 | 0.00 | 69.57 | 62.50 | 73.33 |
| Bera* | 29.14 | 23.95 | 35.56 | 13.61 | 16.05 | 10.61 | 43.87 | 31.40 | 59.42 |
| Betaga* | 31.92 | 27.24 | 38.22 | 13.78 | 14.17 | 13.27 | 50.22 | 40.00 | 64.52 |
| Betaga | 31.03 | 28.51 | 34.57 | 12.94 | 14.29 | 11.24 | 50.26 | 42.24 | 63.01 |
| Bandha Chatail | 37.93 | 17.24 | 58.62 | 20.83 | 13.33 | 33.33 | 50.00 | 21.43 | 70.00 |
| Char Kamarpara* | 33.33 | 17.65 | 47.37 | 5.00 | 8.33 | 0.00 | 68.75 | 40.00 | 81.82 |
| Char Kukurmari* | 52.46 | 43.75 | 62.07 | 27.59 | 36.84 | 10.00 | 75.00 | 53.85 | 89.47 |

| Administrative Unit, Location and Community | Total | | | Male | | | Female | | |
|---|--------------|--------------|--------------|--------------|--------------|--------------|--------------|--------------|--------------|
| | Total | 15-19 Years | 20-24 Years | Total | 15-19 Years | 20-24 Years | Total | 15-19 Years | 20-24 Years |
| 1 | 2 | 3 | 4 | 5 | 6 | 7 | 8 | 9 | 10 |
| Char Phuljore* | 34.31 | 24.55 | 45.77 | 13.40 | 11.96 | 15.46 | 62.22 | 45.24 | 77.72 |
| Char Phuljore | 31.91 | 21.90 | 43.09 | 11.40 | 12.69 | 9.57 | 59.41 | 38.16 | 76.60 |
| Kaijarchar | 35.90 | 20.66 | 52.21 | 8.15 | 7.41 | 9.26 | 73.74 | 47.50 | 91.53 |
| Phuljor | 37.37 | 33.63 | 42.86 | 24.30 | 16.39 | 34.78 | 54.22 | 53.85 | 54.84 |
| Dighalkandi* | 39.09 | 32.91 | 47.12 | 21.31 | 22.49 | 19.66 | 57.52 | 44.44 | 73.26 |
| Hatmagura* | 38.95 | 29.79 | 49.51 | 7.62 | 8.46 | 6.45 | 71.30 | 56.19 | 85.59 |
| Atamari | 34.97 | 24.71 | 50.00 | 10.96 | 13.73 | 4.55 | 60.00 | 41.18 | 77.78 |
| Hatmagura | 40.88 | 32.67 | 49.32 | 6.00 | 5.06 | 7.04 | 76.71 | 63.38 | 89.33 |
| Jorkhali Golabari* | 40.03 | 30.19 | 51.67 | 14.88 | 15.89 | 13.33 | 60.81 | 44.76 | 76.22 |
| Char Golabari | 41.07 | 30.21 | 52.98 | 13.55 | 16.17 | 9.43 | 61.94 | 44.51 | 76.53 |
| Jorkhali Golabari | 42.13 | 35.51 | 51.55 | 22.02 | 19.70 | 25.58 | 59.52 | 50.00 | 72.22 |
| Partabaju | 43.37 | 31.19 | 58.62 | 16.67 | 15.00 | 20.00 | 66.04 | 51.02 | 78.95 |
| Ramchandrapur | 23.64 | 15.52 | 32.69 | 5.08 | 7.14 | 3.23 | 45.10 | 23.33 | 76.19 |
| Kaladaha* | 26.70 | 17.59 | 41.18 | 12.50 | 8.62 | 20.00 | 40.91 | 28.00 | 57.89 |
| Kamarpara* | 27.78 | 8.14 | 50.00 | 3.70 | 0.00 | 9.09 | 51.85 | 18.42 | 81.40 |
| Khamar Magura* | 30.10 | 17.90 | 48.37 | 11.98 | 10.57 | 14.49 | 48.42 | 26.42 | 76.19 |
| Chandabari | 33.85 | 21.05 | 51.85 | 9.09 | 8.70 | 10.00 | 59.38 | 40.00 | 76.47 |
| Khamar Magura | 29.34 | 17.28 | 47.62 | 12.58 | 11.00 | 15.25 | 46.20 | 24.18 | 76.12 |
| Khilkati* | 34.39 | 22.90 | 50.00 | 13.70 | 12.35 | 16.00 | 55.22 | 35.71 | 76.56 |
| Kukurmari* | 37.93 | 24.24 | 51.94 | 16.13 | 15.15 | 17.24 | 57.66 | 33.33 | 80.28 |
| Phularpara* | 37.14 | 26.04 | 50.63 | 13.64 | 5.77 | 25.00 | 60.92 | 50.00 | 72.09 |
| Karaichara Union | 33.39 | 23.01 | 46.68 | 13.51 | 12.18 | 15.38 | 51.93 | 33.98 | 72.95 |
| Rural | 33.39 | 23.01 | 46.68 | 13.51 | 12.18 | 15.38 | 51.93 | 33.98 | 72.95 |
| Urban | 0.00 | 0.00 | 0.00 | 0.00 | 0.00 | 0.00 | 0.00 | 0.00 | 0.00 |
| Bagulargar (1st Portion)* | 25.22 | 22.22 | 30.49 | 19.01 | 17.95 | 20.93 | 32.38 | 27.27 | 41.03 |
| Bagulargar (1st Part) | 23.36 | 17.44 | 33.33 | 22.37 | 19.61 | 28.00 | 24.59 | 14.29 | 38.46 |
| Bagulargar (2nd Part) | 28.09 | 29.31 | 25.81 | 13.33 | 14.81 | 11.11 | 43.18 | 41.94 | 46.15 |
| Bara Bhangbari* | 39.02 | 29.23 | 50.20 | 16.10 | 15.22 | 17.35 | 57.24 | 42.47 | 71.52 |
| Bhelamari* | 36.16 | 27.37 | 47.56 | 13.47 | 15.65 | 10.47 | 55.31 | 37.71 | 77.08 |
| Binodtangi* | 32.07 | 20.11 | 45.63 | 9.66 | 8.17 | 11.42 | 52.38 | 31.27 | 75.60 |
| Binodtangi | 34.83 | 19.66 | 51.31 | 9.81 | 7.64 | 12.40 | 57.53 | 31.51 | 83.56 |
| Ilshamari | 32.02 | 24.58 | 42.35 | 10.58 | 10.17 | 11.11 | 54.55 | 38.98 | 77.50 |
| Laldoba | 25.73 | 16.94 | 35.04 | 8.41 | 7.41 | 9.43 | 39.55 | 24.29 | 56.25 |
| Char Gujamanika* | 37.02 | 19.41 | 64.47 | 15.48 | 6.73 | 33.33 | 51.28 | 29.32 | 80.20 |
| Chhota Bhangbari* | 28.05 | 17.89 | 42.03 | 8.75 | 6.98 | 10.81 | 46.43 | 26.92 | 78.13 |
| Dhalirbanda* | 26.19 | 11.94 | 42.37 | 11.19 | 6.49 | 16.67 | 45.87 | 19.30 | 75.00 |
| Garpara (1st Portion)* | 37.93 | 17.24 | 58.62 | 11.76 | 5.26 | 20.00 | 75.00 | 40.00 | 100.00 |
| Garpara (1st Part) | 37.93 | 17.24 | 58.62 | 11.76 | 5.26 | 20.00 | 75.00 | 40.00 | 100.00 |
| Garpara (2nd Portion)* | 28.97 | 20.63 | 40.91 | 6.32 | 7.27 | 5.00 | 47.06 | 30.99 | 70.83 |
| Garpara (2nd Part) | 28.97 | 20.63 | 40.91 | 6.32 | 7.27 | 5.00 | 47.06 | 30.99 | 70.83 |
| Ghughumari* | 33.93 | 26.37 | 44.71 | 14.94 | 14.59 | 15.45 | 52.73 | 38.55 | 71.97 |
| Ghugumari Nijpara | 36.78 | 30.33 | 46.72 | 21.43 | 19.61 | 24.24 | 51.11 | 40.37 | 67.61 |
| Mathabhangapara | 30.26 | 20.92 | 42.37 | 7.14 | 8.43 | 5.26 | 54.96 | 35.71 | 77.05 |
| Jatirpara* | 44.49 | 33.00 | 58.61 | 27.03 | 23.65 | 31.53 | 60.35 | 42.11 | 81.20 |
| Kajla* | 27.27 | 12.50 | 66.67 | 20.00 | 25.00 | 0.00 | 33.33 | 0.00 | 100.00 |
| Karaichara* | 29.87 | 21.97 | 40.00 | 11.22 | 10.87 | 11.72 | 49.01 | 34.57 | 65.49 |
| Pashchim Karaichara (Mahisbathan) | 28.19 | 22.45 | 36.47 | 6.44 | 6.45 | 6.41 | 48.83 | 38.84 | 61.96 |
| Purba Karaichara | 30.72 | 21.70 | 41.62 | 13.51 | 13.11 | 14.04 | 49.11 | 32.02 | 67.19 |
| Kumarpara* | 22.76 | 9.86 | 40.38 | 6.35 | 2.56 | 12.50 | 40.00 | 18.75 | 64.29 |
| Nalchhia (Part)* | 31.78 | 19.09 | 47.59 | 12.56 | 10.29 | 16.13 | 51.14 | 29.95 | 72.22 |
| Pashchim Nalchhia | 30.60 | 18.60 | 46.51 | 11.34 | 8.67 | 15.46 | 49.41 | 29.63 | 72.03 |
| Purba Nalchhia | 33.79 | 20.00 | 49.28 | 14.57 | 12.90 | 17.24 | 54.23 | 30.65 | 72.50 |
| Sidhuli Union | 39.24 | 27.06 | 55.26 | 17.21 | 15.19 | 20.64 | 56.33 | 38.19 | 76.05 |
| Rural | 41.03 | 28.85 | 57.49 | 19.18 | 16.08 | 24.68 | 58.34 | 41.22 | 77.14 |
| Urban | 36.62 | 24.38 | 52.13 | 14.25 | 13.79 | 14.96 | 53.45 | 33.81 | 74.51 |
| Bayra* | 37.23 | 27.38 | 52.83 | 15.87 | 12.20 | 22.73 | 55.41 | 41.86 | 74.19 |
| Bhatian* | 36.62 | 24.38 | 52.13 | 14.25 | 13.79 | 14.96 | 53.45 | 33.81 | 74.51 |
| Bir Bhatian | 27.83 | 15.21 | 44.67 | 9.85 | 9.52 | 10.39 | 42.02 | 20.44 | 66.67 |
| Bir Lotabar | 37.02 | 28.26 | 47.85 | 13.14 | 15.24 | 10.00 | 54.36 | 39.20 | 70.69 |
| Char Bhatian | 41.62 | 27.91 | 58.67 | 17.52 | 15.69 | 20.47 | 59.55 | 38.94 | 80.82 |
| Binjali Rampur* | 0.00 | 0.00 | 0.00 | 0.00 | 0.00 | 0.00 | 0.00 | 0.00 | 0.00 |
| Char Lotabar* | 38.98 | 27.34 | 54.09 | 17.33 | 15.93 | 19.75 | 57.52 | 39.53 | 76.02 |

(In Percent)

| Administrative Unit, Location and Community | Total | | | Male | | | Female | | |
|---|--------------|--------------|--------------|--------------|--------------|--------------|--------------|--------------|--------------|
| | Total | 15-19 Years | 20-24 Years | Total | 15-19 Years | 20-24 Years | Total | 15-19 Years | 20-24 Years |
| 1 | 2 | 3 | 4 | 5 | 6 | 7 | 8 | 9 | 10 |
| Char Madangopal* | 45.45 | 31.76 | 62.32 | 32.20 | 21.21 | 46.15 | 53.68 | 38.46 | 72.09 |
| Char Nandina* | 37.50 | 20.43 | 64.41 | 23.08 | 10.87 | 40.63 | 52.70 | 29.79 | 92.59 |
| Ghona Madangopal* | 25.49 | 19.23 | 32.00 | 0.00 | 0.00 | 0.00 | 41.94 | 33.33 | 50.00 |
| Hatbari* | 55.31 | 44.35 | 68.63 | 30.23 | 34.55 | 22.58 | 70.71 | 52.17 | 88.73 |
| Kaziabari* | 61.70 | 62.96 | 60.00 | 31.71 | 44.00 | 12.50 | 84.91 | 79.31 | 91.67 |
| Kulupara* | 48.78 | 30.00 | 66.67 | 25.00 | 11.11 | 42.86 | 64.00 | 45.45 | 78.57 |
| Mahmudpur* | 84.21 | 80.00 | 88.89 | 57.14 | 50.00 | 66.67 | 100.00 | 100.00 | 100.00 |
| Mujahata* | 50.00 | 31.25 | 71.43 | 20.83 | 17.65 | 28.57 | 69.44 | 46.67 | 85.71 |
| Noapara* | 50.00 | 0.00 | 100.00 | 0.00 | 0.00 | 0.00 | 100.00 | 0.00 | 100.00 |
| Rampur* | 41.38 | 33.33 | 47.06 | 0.00 | 0.00 | 0.00 | 75.00 | 66.67 | 80.00 |
| Rayer Chhara (Rayerpara)* | 32.17 | 26.14 | 41.82 | 13.33 | 11.90 | 16.67 | 45.78 | 39.13 | 54.05 |
| Sadrabari* | 35.96 | 18.54 | 63.16 | 16.92 | 8.42 | 40.00 | 51.23 | 30.12 | 73.42 |
| Sidhuli* | 25.86 | 14.29 | 56.25 | 0.00 | 0.00 | 0.00 | 51.72 | 30.00 | 100.00 |
| Sonapatal* | 55.56 | 50.00 | 66.67 | 33.33 | 50.00 | 0.00 | 66.67 | 50.00 | 100.00 |
| Telipara* | 28.00 | 16.67 | 38.46 | 8.33 | 0.00 | 14.29 | 46.15 | 28.57 | 66.67 |
| Melandaha Upazila | 33.52 | 23.36 | 47.27 | 13.34 | 12.88 | 14.07 | 50.68 | 33.52 | 70.84 |
| Rural | 33.94 | 23.69 | 47.52 | 13.55 | 13.18 | 14.13 | 51.26 | 34.00 | 70.90 |
| Urban | 31.78 | 22.03 | 46.14 | 12.47 | 11.65 | 13.83 | 48.26 | 31.66 | 70.55 |
| Hazrabari Paurashava | 35.80 | 24.82 | 51.43 | 16.58 | 14.69 | 19.77 | 51.54 | 34.21 | 73.14 |
| Ward No. 01 | 42.99 | 31.22 | 58.99 | 25.00 | 30.38 | 16.98 | 55.10 | 31.82 | 84.88 |
| Dhaluabari (2nd Khanda) (Part)* | 50.00 | 28.57 | 85.71 | 55.00 | 52.94 | 66.67 | 47.22 | 5.56 | 88.89 |
| Dhaluabari (2nd Part) | 50.00 | 28.57 | 85.71 | 55.00 | 52.94 | 66.67 | 47.22 | 5.56 | 88.89 |
| Gojamanika* | 43.09 | 32.08 | 57.32 | 24.69 | 28.89 | 19.44 | 57.01 | 34.43 | 86.96 |
| Gojamanika (Part) | 43.09 | 32.08 | 57.32 | 24.69 | 28.89 | 19.44 | 57.01 | 34.43 | 86.96 |
| Konamalancha (Part)* | 38.10 | 31.25 | 47.22 | 6.45 | 11.76 | 0.00 | 56.60 | 41.94 | 77.27 |
| Ward No. 02 | 35.36 | 22.27 | 54.97 | 17.49 | 14.91 | 21.74 | 48.77 | 28.17 | 77.45 |
| Dhaluabari (1st Khanda)* | 37.18 | 23.83 | 57.45 | 17.76 | 15.63 | 21.43 | 51.72 | 30.51 | 81.18 |
| Dhaluabari (1st Part) | 37.18 | 23.83 | 57.45 | 17.76 | 15.63 | 21.43 | 51.72 | 30.51 | 81.18 |
| Dhaluabari (2nd Khanda) (Part)* | 28.57 | 12.50 | 50.00 | 25.00 | 0.00 | 33.33 | 30.00 | 14.29 | 66.67 |
| Dhaluabari (2nd Part) | 28.57 | 12.50 | 50.00 | 25.00 | 0.00 | 33.33 | 30.00 | 14.29 | 66.67 |
| Konamalancha (Part)* | 25.86 | 14.71 | 41.67 | 14.81 | 11.76 | 20.00 | 35.48 | 17.65 | 57.14 |
| Ward No. 03 | 36.63 | 24.07 | 53.80 | 13.22 | 9.82 | 19.35 | 57.00 | 39.42 | 76.04 |
| Brahmanpara (Part)* | 36.63 | 24.07 | 53.80 | 13.22 | 9.82 | 19.35 | 57.00 | 39.42 | 76.04 |
| Ward No. 04 | 32.62 | 16.94 | 50.46 | 13.68 | 14.55 | 12.50 | 45.65 | 18.84 | 72.46 |
| Brahmanpara (Part)* | 32.62 | 16.94 | 50.46 | 13.68 | 14.55 | 12.50 | 45.65 | 18.84 | 72.46 |
| Ward No. 05 | 43.83 | 26.01 | 66.67 | 18.38 | 6.10 | 37.04 | 63.95 | 43.96 | 86.42 |
| Char Adiarpara* | 31.68 | 12.07 | 58.14 | 13.33 | 3.45 | 31.25 | 46.43 | 20.69 | 74.07 |
| Dilalerpara* | 49.76 | 33.04 | 70.65 | 20.88 | 7.55 | 39.47 | 72.41 | 54.84 | 92.59 |
| Naya Para | 49.76 | 33.04 | 70.65 | 20.88 | 7.55 | 39.47 | 72.41 | 54.84 | 92.59 |
| Ward No. 06 | 36.58 | 25.59 | 52.43 | 20.43 | 17.65 | 25.61 | 50.75 | 34.03 | 70.16 |
| Bir Adiarpara* | 23.17 | 15.79 | 40.00 | 16.22 | 12.90 | 33.33 | 28.89 | 19.23 | 42.11 |
| Dilalerpara (Part)* | 39.19 | 27.92 | 54.14 | 21.21 | 18.85 | 25.00 | 55.16 | 37.29 | 75.24 |
| Ward No. 07 | 30.49 | 25.26 | 39.13 | 17.50 | 14.15 | 24.07 | 44.83 | 39.29 | 52.46 |
| Gurmapara* | 41.67 | 40.00 | 42.86 | 30.00 | 50.00 | 0.00 | 50.00 | 25.00 | 60.00 |
| Hazrabari* | 29.54 | 24.44 | 38.61 | 16.67 | 12.00 | 26.00 | 44.27 | 40.00 | 50.98 |
| Ward No. 08 | 27.70 | 21.62 | 36.31 | 8.88 | 9.18 | 8.45 | 42.86 | 31.45 | 59.30 |
| Jagatpatta* | 37.12 | 32.89 | 42.86 | 11.11 | 13.79 | 8.00 | 55.13 | 44.68 | 70.97 |
| Konamalancha (Part)* | 22.67 | 15.75 | 32.67 | 7.83 | 7.25 | 8.70 | 35.61 | 23.38 | 52.73 |
| Karaichara | 25.40 | 18.63 | 33.33 | 8.99 | 9.80 | 7.89 | 40.00 | 27.45 | 53.06 |
| Konamalancha (Part) | 13.79 | 9.09 | 28.57 | 3.85 | 0.00 | 12.50 | 21.88 | 15.38 | 50.00 |
| Ward No. 09 | 36.10 | 29.31 | 47.57 | 13.39 | 16.28 | 7.32 | 55.33 | 42.05 | 74.19 |
| Fulkochoa* | 39.46 | 36.08 | 46.00 | 21.92 | 28.00 | 8.70 | 56.76 | 44.68 | 77.78 |
| China Shukarpar | 41.67 | 40.63 | 43.75 | 29.17 | 35.29 | 14.29 | 54.17 | 46.67 | 66.67 |
| Fulkochoa | 38.38 | 33.85 | 47.06 | 18.37 | 24.24 | 6.25 | 58.00 | 43.75 | 83.33 |
| Paharipatal* | 32.31 | 20.78 | 49.06 | 1.85 | 0.00 | 5.56 | 53.95 | 39.02 | 71.43 |
| Melandaha Paurashava | 30.52 | 21.11 | 44.84 | 11.27 | 10.62 | 12.37 | 47.18 | 30.88 | 69.93 |
| Ward No. 01 | 37.82 | 32.62 | 44.03 | 12.28 | 12.33 | 12.22 | 65.15 | 54.73 | 77.33 |
| Nayanagar (Part)* | 37.82 | 32.62 | 44.03 | 12.28 | 12.33 | 12.22 | 65.15 | 54.73 | 77.33 |
| Purba Nayanagar | 37.82 | 32.62 | 44.03 | 12.28 | 12.33 | 12.22 | 65.15 | 54.73 | 77.33 |
| Ward No. 02 | 42.81 | 30.18 | 58.39 | 23.13 | 19.77 | 29.17 | 58.14 | 40.96 | 74.16 |
| Dighalerbari* | 41.90 | 32.04 | 55.26 | 30.00 | 25.00 | 39.29 | 51.52 | 39.22 | 64.58 |
| Nayanagar (Part)* | 44.09 | 27.27 | 62.30 | 12.96 | 11.76 | 15.00 | 67.12 | 43.75 | 85.37 |
| Pashchim Nayanagar | 44.09 | 27.27 | 62.30 | 12.96 | 11.76 | 15.00 | 67.12 | 43.75 | 85.37 |

| Administrative Unit, Location and Community | Total | | | Male | | | Female | | |
|---|--------------|--------------|--------------|--------------|--------------|--------------|--------------|--------------|--------------|
| | Total | 15-19 Years | 20-24 Years | Total | 15-19 Years | 20-24 Years | Total | 15-19 Years | 20-24 Years |
| 1 | 2 | 3 | 4 | 5 | 6 | 7 | 8 | 9 | 10 |
| Ward No. 03 | 38.03 | 30.19 | 48.00 | 11.70 | 12.68 | 10.17 | 61.33 | 48.48 | 75.00 |
| Chakdaha* | 35.62 | 27.76 | 45.22 | 11.43 | 12.24 | 10.20 | 57.89 | 44.78 | 71.21 |
| Sadarbari* | 40.75 | 32.82 | 51.28 | 12.02 | 13.18 | 10.13 | 65.04 | 52.31 | 79.31 |
| Ward No. 04 | 32.59 | 23.12 | 46.30 | 13.31 | 13.14 | 13.59 | 47.86 | 31.98 | 68.18 |
| Jalalpur (Part)* | 34.46 | 23.76 | 48.68 | 19.48 | 22.73 | 15.15 | 46.00 | 24.56 | 74.42 |
| Uttar Jalalpur | 34.46 | 23.76 | 48.68 | 19.48 | 22.73 | 15.15 | 46.00 | 24.56 | 74.42 |
| Shahjadpur (Part)* | 31.86 | 22.88 | 45.30 | 10.95 | 9.92 | 12.86 | 48.61 | 35.00 | 65.77 |
| Uttar Shahjadpur | 31.86 | 22.88 | 45.30 | 10.95 | 9.92 | 12.86 | 48.61 | 35.00 | 65.77 |
| Ward No. 05 | 34.93 | 25.00 | 47.56 | 12.55 | 12.23 | 13.04 | 54.93 | 38.15 | 73.28 |
| Adipati (Part)* | 32.35 | 21.83 | 45.74 | 8.61 | 6.56 | 11.49 | 48.99 | 33.33 | 67.65 |
| Uttar Adipait | 32.35 | 21.83 | 45.74 | 8.61 | 6.56 | 11.49 | 48.99 | 33.33 | 67.65 |
| Shahjadpur (Part)* | 37.71 | 28.41 | 49.52 | 15.81 | 16.67 | 14.43 | 63.01 | 45.37 | 80.18 |
| Pashchim Shahjadpur | 37.71 | 28.41 | 49.52 | 15.81 | 16.67 | 14.43 | 63.01 | 45.37 | 80.18 |
| Ward No. 06 | 29.91 | 22.33 | 39.57 | 15.83 | 15.97 | 15.63 | 41.36 | 28.21 | 56.12 |
| Baghadoba (Part)* | 30.93 | 18.97 | 48.72 | 5.71 | 0.00 | 12.50 | 45.16 | 28.21 | 73.91 |
| Purba Uttar Baghadoba | 30.93 | 18.97 | 48.72 | 5.71 | 0.00 | 12.50 | 45.16 | 28.21 | 73.91 |
| Jalalpur (Part)* | 44.16 | 34.15 | 55.56 | 35.29 | 33.33 | 38.46 | 51.16 | 35.00 | 65.22 |
| Dakkhin Jalalpur | 44.16 | 34.15 | 55.56 | 35.29 | 33.33 | 38.46 | 51.16 | 35.00 | 65.22 |
| Phulsenna* | 27.86 | 20.99 | 37.29 | 17.04 | 17.65 | 16.00 | 37.93 | 24.68 | 52.94 |
| Shahjadpur (Part)* | 22.22 | 20.51 | 23.81 | 2.78 | 5.26 | 0.00 | 37.78 | 35.00 | 40.00 |
| Dakkhin Shahjadpur | 22.22 | 20.51 | 23.81 | 2.78 | 5.26 | 0.00 | 37.78 | 35.00 | 40.00 |
| Ward No. 07 | 30.83 | 23.08 | 41.69 | 9.24 | 9.36 | 9.03 | 53.48 | 40.19 | 68.62 |
| Adipait (Part)* | 35.15 | 32.50 | 37.82 | 16.84 | 21.74 | 12.24 | 47.22 | 39.19 | 55.71 |
| Dakkhin Adipait | 35.15 | 32.50 | 37.82 | 16.84 | 21.74 | 12.24 | 47.22 | 39.19 | 55.71 |
| Baghadoba (Part)* | 45.95 | 38.64 | 56.67 | 16.67 | 19.05 | 13.33 | 73.68 | 56.52 | 100.00 |
| Pashchim Baghadoba | 45.95 | 38.64 | 56.67 | 16.67 | 19.05 | 13.33 | 73.68 | 56.52 | 100.00 |
| Gobindapur 1st Khanda (Part)* | 35.29 | 28.89 | 42.50 | 6.90 | 5.56 | 9.09 | 50.00 | 44.44 | 55.17 |
| Purba Nagerpara | 35.29 | 28.89 | 42.50 | 6.90 | 5.56 | 9.09 | 50.00 | 44.44 | 55.17 |
| Melandaha (Part)* | 24.88 | 15.44 | 41.56 | 5.73 | 5.49 | 6.25 | 55.49 | 35.56 | 79.73 |
| Baraipara | 33.68 | 25.62 | 47.22 | 11.63 | 12.28 | 10.34 | 51.40 | 37.50 | 72.09 |
| Purba Milikadanga | 17.60 | 7.28 | 36.59 | 2.84 | 2.40 | 3.92 | 63.16 | 30.77 | 90.32 |
| Ward No. 08 | 26.00 | 14.45 | 48.73 | 12.04 | 9.47 | 16.55 | 33.93 | 17.11 | 69.44 |
| Basudebpur (Part)* | 20.00 | 20.83 | 18.18 | 0.00 | 0.00 | 0.00 | 43.75 | 45.45 | 40.00 |
| Uttar Basudebpur | 20.00 | 20.83 | 18.18 | 0.00 | 0.00 | 0.00 | 43.75 | 45.45 | 40.00 |
| Deolabari* | 37.10 | 28.57 | 48.15 | 7.69 | 14.29 | 0.00 | 58.33 | 38.10 | 86.67 |
| Gobindapur 1st Khanda (Part)* | 30.84 | 18.13 | 51.03 | 15.81 | 11.04 | 24.44 | 40.96 | 23.32 | 66.67 |
| Debpara | 29.27 | 19.74 | 44.68 | 13.46 | 12.12 | 15.79 | 40.85 | 25.58 | 64.29 |
| Gobindapur | 39.76 | 20.41 | 67.65 | 26.56 | 15.22 | 55.56 | 48.04 | 25.00 | 72.00 |
| Gobindapur Nagerpara | 31.13 | 18.55 | 48.86 | 13.83 | 8.62 | 22.22 | 44.92 | 27.27 | 67.31 |
| Melandaha Bazar | 20.31 | 13.64 | 35.00 | 6.98 | 7.69 | 5.88 | 27.06 | 16.13 | 56.52 |
| Kamdebbari (Part)* | 10.62 | 4.23 | 43.24 | 4.44 | 3.33 | 6.67 | 12.15 | 4.40 | 68.18 |
| Kamdebbari | 10.62 | 4.23 | 43.24 | 4.44 | 3.33 | 6.67 | 12.15 | 4.40 | 68.18 |
| Melandaha (Part)* | 25.49 | 12.31 | 48.65 | 5.13 | 8.70 | 0.00 | 38.10 | 14.29 | 85.71 |
| Pashchim Malikadanga | 25.49 | 12.31 | 48.65 | 5.13 | 8.70 | 0.00 | 38.10 | 14.29 | 85.71 |
| Ward No. 09 | 18.20 | 10.09 | 36.66 | 5.73 | 4.93 | 7.58 | 30.39 | 15.18 | 64.55 |
| Gobindapur 1st Khanda (Part)* | 11.40 | 5.76 | 26.99 | 2.88 | 2.27 | 4.40 | 20.30 | 9.20 | 54.62 |
| Gobindapur Nathpara | 26.32 | 9.52 | 47.06 | 11.76 | 0.00 | 33.33 | 38.10 | 20.00 | 54.55 |
| Kazirpara | 8.83 | 4.63 | 21.67 | 2.33 | 2.17 | 2.76 | 16.09 | 7.12 | 50.53 |
| Melandaha Bazar | 36.84 | 22.73 | 56.25 | 8.00 | 5.88 | 12.50 | 50.98 | 33.33 | 70.83 |
| Kamdeb Bari (Part)* | 38.24 | 37.21 | 40.00 | 35.29 | 40.00 | 22.22 | 41.18 | 33.33 | 50.00 |
| Kamdeb Bari | 38.24 | 37.21 | 40.00 | 35.29 | 40.00 | 22.22 | 41.18 | 33.33 | 50.00 |
| Pachurpara* | 41.80 | 26.62 | 59.83 | 11.11 | 7.69 | 16.28 | 64.19 | 43.24 | 85.14 |
| Panchurpara | 41.80 | 26.62 | 59.83 | 11.11 | 7.69 | 16.28 | 64.19 | 43.24 | 85.14 |
| Adra Union | 29.51 | 20.88 | 40.91 | 10.57 | 10.20 | 11.13 | 46.24 | 31.54 | 63.22 |
| Rural | 29.51 | 20.88 | 40.91 | 10.57 | 10.20 | 11.13 | 46.24 | 31.54 | 63.22 |
| Urban | 0.00 | 0.00 | 0.00 | 0.00 | 0.00 | 0.00 | 0.00 | 0.00 | 0.00 |
| Adra* | 29.67 | 19.27 | 43.93 | 11.08 | 10.95 | 11.32 | 46.55 | 29.31 | 63.79 |
| Pashchim Adra | 27.99 | 15.54 | 43.33 | 10.94 | 11.76 | 9.30 | 43.57 | 20.63 | 62.34 |
| Purba Adra | 30.81 | 21.61 | 44.38 | 11.17 | 10.40 | 12.70 | 48.56 | 34.23 | 64.95 |
| Araz Bagdia* | 37.14 | 30.00 | 46.67 | 20.00 | 25.00 | 0.00 | 50.00 | 37.50 | 58.33 |
| Baghadoba (Part)* | 30.04 | 23.13 | 38.71 | 8.55 | 8.91 | 8.05 | 48.09 | 35.84 | 62.50 |
| Alairpar | 24.07 | 21.43 | 28.13 | 7.89 | 5.88 | 12.00 | 38.37 | 38.30 | 38.46 |

(In Percent)

| Administrative Unit, Location and Community | Total | | | Male | | | Female | | |
|---|--------------|--------------|--------------|--------------|--------------|--------------|--------------|--------------|--------------|
| | Total | 15-19 Years | 20-24 Years | Total | 15-19 Years | 20-24 Years | Total | 15-19 Years | 20-24 Years |
| 1 | 2 | 3 | 4 | 5 | 6 | 7 | 8 | 9 | 10 |
| Dakkhin Baghdadoba | 31.79 | 24.10 | 40.27 | 8.06 | 8.49 | 7.62 | 50.76 | 35.66 | 68.60 |
| Namabanda Baghdadoba | 31.06 | 22.22 | 45.10 | 10.94 | 13.33 | 5.26 | 50.00 | 33.33 | 68.75 |
| Baluata* | 22.30 | 15.48 | 32.73 | 6.06 | 9.09 | 0.00 | 36.99 | 22.50 | 54.55 |
| Changdaria* | 26.21 | 23.81 | 30.00 | 11.11 | 11.54 | 10.53 | 37.93 | 32.43 | 47.62 |
| Dosra Baluata* | 39.53 | 30.00 | 47.83 | 20.00 | 28.57 | 12.50 | 50.00 | 30.77 | 66.67 |
| Girda* | 23.68 | 15.69 | 40.00 | 5.26 | 4.00 | 7.69 | 42.11 | 26.92 | 75.00 |
| Gojamanika* | 39.91 | 27.59 | 54.64 | 15.63 | 12.28 | 20.51 | 59.83 | 42.37 | 77.59 |
| Gojamanika (Part) | 39.91 | 27.59 | 54.64 | 15.63 | 12.28 | 20.51 | 59.83 | 42.37 | 77.59 |
| Melandaha (Part)* | 34.83 | 24.53 | 50.00 | 14.63 | 15.85 | 12.20 | 52.08 | 33.77 | 73.13 |
| Melandaha | 34.83 | 24.53 | 50.00 | 14.63 | 15.85 | 12.20 | 52.08 | 33.77 | 73.13 |
| Melandaha Naoghata* | 21.68 | 18.99 | 25.00 | 10.61 | 7.89 | 14.29 | 31.17 | 29.27 | 33.33 |
| Tegharia* | 29.86 | 14.08 | 45.21 | 11.94 | 3.23 | 19.44 | 45.45 | 22.50 | 70.27 |
| Thuri* | 27.63 | 19.37 | 38.63 | 9.90 | 9.18 | 10.95 | 44.46 | 29.77 | 62.55 |
| Kuabaid | 29.57 | 23.44 | 37.25 | 8.77 | 11.11 | 4.76 | 50.00 | 39.29 | 60.00 |
| Kuchiamara | 27.43 | 20.00 | 37.50 | 12.70 | 8.11 | 19.23 | 46.00 | 35.71 | 59.09 |
| Pashchim Thuri | 24.14 | 15.24 | 37.68 | 9.68 | 8.33 | 12.12 | 40.74 | 24.44 | 61.11 |
| Purba Thuri | 27.96 | 21.05 | 38.89 | 8.24 | 9.09 | 6.67 | 44.55 | 32.20 | 61.90 |
| Tankipara | 28.04 | 20.26 | 38.07 | 8.60 | 8.49 | 8.75 | 44.70 | 30.58 | 62.50 |
| Zogalganj | 30.30 | 10.34 | 45.95 | 19.35 | 18.18 | 20.00 | 40.00 | 5.56 | 76.47 |
| Char Banipakuria Union | 30.19 | 18.11 | 46.83 | 11.09 | 9.66 | 13.55 | 46.50 | 26.65 | 69.27 |
| Rural | 30.19 | 18.11 | 46.83 | 11.09 | 9.66 | 13.55 | 46.50 | 26.65 | 69.27 |
| Urban | 0.00 | 0.00 | 0.00 | 0.00 | 0.00 | 0.00 | 0.00 | 0.00 | 0.00 |
| Atabari* | 21.21 | 13.16 | 32.14 | 9.84 | 10.00 | 9.52 | 30.99 | 16.67 | 45.71 |
| Bakai* | 35.66 | 22.30 | 53.33 | 8.51 | 9.68 | 6.25 | 52.67 | 32.47 | 73.97 |
| Bhabanipur* | 35.48 | 10.53 | 75.00 | 0.00 | 0.00 | 0.00 | 52.38 | 20.00 | 81.82 |
| Bhabki* | 28.65 | 20.24 | 40.07 | 12.78 | 11.63 | 14.60 | 44.17 | 29.74 | 61.21 |
| Bhangunidanga* | 21.50 | 14.08 | 36.11 | 6.25 | 5.88 | 7.14 | 33.90 | 21.62 | 54.55 |
| Char Banipakuria* | 29.97 | 17.60 | 47.85 | 11.26 | 10.11 | 13.33 | 46.49 | 25.37 | 71.90 |
| Betmari | 33.33 | 17.11 | 51.97 | 5.94 | 5.84 | 6.10 | 55.31 | 29.37 | 77.55 |
| Char Palisha Madhyapara | 27.09 | 15.27 | 51.91 | 12.95 | 9.86 | 21.57 | 39.91 | 21.05 | 71.25 |
| Char Palisha Purbapara | 29.94 | 20.00 | 45.15 | 13.36 | 12.88 | 14.29 | 44.89 | 27.63 | 66.39 |
| Char Palisha Uttarpara | 28.95 | 17.65 | 43.28 | 12.73 | 11.48 | 14.29 | 44.07 | 23.31 | 70.87 |
| Char Chandra (Part)* | 29.84 | 13.85 | 50.81 | 9.06 | 7.56 | 11.83 | 47.73 | 20.92 | 74.19 |
| Madhyerchar | 29.84 | 13.85 | 50.81 | 9.06 | 7.56 | 11.83 | 47.73 | 20.92 | 74.19 |
| Harinapai* | 34.10 | 23.64 | 52.38 | 13.24 | 11.36 | 16.67 | 47.62 | 31.82 | 74.36 |
| Mahiramkul* | 35.65 | 19.59 | 54.55 | 13.75 | 9.00 | 21.67 | 53.27 | 30.85 | 73.33 |
| Randhunigachha* | 23.31 | 18.60 | 31.91 | 7.25 | 4.26 | 13.64 | 40.63 | 35.90 | 48.00 |
| Rayerbakai* | 34.20 | 24.15 | 46.02 | 15.88 | 15.96 | 15.79 | 48.83 | 30.97 | 69.00 |
| Shihata* | 25.95 | 11.45 | 43.01 | 6.93 | 5.65 | 8.97 | 43.58 | 18.45 | 66.09 |
| Shihuri* | 33.33 | 22.01 | 50.98 | 12.61 | 10.14 | 16.67 | 48.67 | 31.11 | 75.00 |
| Durmut Union | 33.12 | 24.49 | 44.19 | 13.60 | 14.19 | 12.72 | 50.68 | 35.08 | 68.03 |
| Rural | 33.41 | 24.67 | 44.60 | 13.72 | 14.32 | 12.80 | 50.93 | 35.26 | 68.24 |
| Urban | 25.33 | 19.77 | 32.81 | 10.98 | 10.87 | 11.11 | 42.65 | 30.00 | 60.71 |
| Ambaria* | 29.91 | 19.34 | 42.44 | 6.39 | 6.92 | 5.62 | 52.40 | 33.63 | 70.69 |
| Baherchar* | 25.33 | 19.77 | 32.81 | 10.98 | 10.87 | 11.11 | 42.65 | 30.00 | 60.71 |
| Char Pangshi* | 34.29 | 30.51 | 39.13 | 13.64 | 18.42 | 7.14 | 69.23 | 52.38 | 88.89 |
| Digar Kalabadha (1st Khanda)* | 34.38 | 11.76 | 60.00 | 18.75 | 0.00 | 50.00 | 50.00 | 28.57 | 66.67 |
| Digar Kalabadha (1st Part) | 34.38 | 11.76 | 60.00 | 18.75 | 0.00 | 50.00 | 50.00 | 28.57 | 66.67 |
| Durmut* | 34.86 | 24.22 | 47.58 | 13.90 | 14.97 | 12.50 | 51.20 | 32.00 | 72.61 |
| Gokulerpara* | 37.50 | 17.24 | 68.42 | 19.23 | 15.79 | 28.57 | 59.09 | 20.00 | 91.67 |
| Hamla* | 30.04 | 24.36 | 37.61 | 11.85 | 10.53 | 13.56 | 47.83 | 37.50 | 62.07 |
| Hatija* | 37.85 | 28.62 | 47.84 | 16.07 | 19.08 | 11.83 | 53.75 | 37.24 | 68.52 |
| Bir Hatija | 35.45 | 23.58 | 45.52 | 10.91 | 10.17 | 11.76 | 52.53 | 35.94 | 63.83 |
| Char Hatija | 40.30 | 32.68 | 50.91 | 21.05 | 26.39 | 11.90 | 55.03 | 38.27 | 75.00 |
| Jangalia* | 41.13 | 32.19 | 53.92 | 19.83 | 21.05 | 17.50 | 59.85 | 44.29 | 77.42 |
| Kalabadha* | 25.75 | 18.09 | 35.62 | 13.92 | 10.42 | 19.35 | 36.36 | 26.09 | 47.62 |
| Khudiarkanda* | 35.28 | 29.55 | 42.86 | 15.91 | 17.50 | 13.46 | 49.72 | 39.58 | 61.73 |
| Khudiakanda | 35.28 | 29.55 | 42.86 | 15.91 | 17.50 | 13.46 | 49.72 | 39.58 | 61.73 |
| Ruknai* | 34.94 | 26.92 | 46.86 | 17.89 | 18.18 | 17.33 | 52.07 | 37.61 | 69.00 |
| Sindura Fasal* | 31.90 | 25.00 | 43.18 | 20.00 | 20.59 | 19.05 | 42.62 | 28.95 | 65.22 |
| Sitanirband* | 28.24 | 23.64 | 36.67 | 12.50 | 11.11 | 15.38 | 42.22 | 35.71 | 52.94 |
| Sultankhali* | 28.18 | 21.88 | 36.96 | 10.19 | 13.24 | 5.00 | 45.54 | 31.67 | 61.54 |
| Surulia* | 30.80 | 20.41 | 43.35 | 10.14 | 8.80 | 11.96 | 50.22 | 32.50 | 69.37 |

| Administrative Unit, Location and Community | Total | | | Male | | | Female | | |
|---|--------------|--------------|--------------|--------------|--------------|--------------|--------------|--------------|--------------|
| | Total | 15-19 Years | 20-24 Years | Total | 15-19 Years | 20-24 Years | Total | 15-19 Years | 20-24 Years |
| 1 | 2 | 3 | 4 | 5 | 6 | 7 | 8 | 9 | 10 |
| Fulkocho Union | 32.75 | 22.77 | 46.85 | 14.37 | 13.98 | 15.10 | 47.58 | 31.62 | 65.32 |
| Rural | 32.75 | 22.77 | 46.85 | 14.37 | 13.98 | 15.10 | 47.58 | 31.62 | 65.32 |
| Urban | 0.00 | 0.00 | 0.00 | 0.00 | 0.00 | 0.00 | 0.00 | 0.00 | 0.00 |
| Char Adiarpara* | 41.41 | 34.85 | 48.39 | 9.52 | 11.76 | 6.90 | 72.31 | 59.38 | 84.85 |
| Jatiar Para | 41.41 | 34.85 | 48.39 | 9.52 | 11.76 | 6.90 | 72.31 | 59.38 | 84.85 |
| Fulkocho* | 35.00 | 25.52 | 48.97 | 16.10 | 16.67 | 14.93 | 49.09 | 33.78 | 66.93 |
| Deberchhara | 51.65 | 33.33 | 75.00 | 27.27 | 28.57 | 25.00 | 65.52 | 36.67 | 96.43 |
| Fulkocho | 33.33 | 25.91 | 46.02 | 13.33 | 15.46 | 7.89 | 49.12 | 36.46 | 65.33 |
| Kamalabari | 22.89 | 14.29 | 31.71 | 16.22 | 10.00 | 23.53 | 28.26 | 18.18 | 37.50 |
| Konamalancha (Part)* | 32.80 | 27.19 | 41.33 | 19.54 | 19.30 | 20.00 | 44.12 | 35.09 | 55.56 |
| Paharipatal* | 44.00 | 27.27 | 57.14 | 20.00 | 0.00 | 33.33 | 60.00 | 42.86 | 75.00 |
| Rajapur* | 20.48 | 11.76 | 34.38 | 21.62 | 13.64 | 33.33 | 19.57 | 10.34 | 35.29 |
| Rekhirpara* | 33.81 | 20.24 | 54.55 | 14.63 | 13.41 | 17.07 | 49.03 | 26.74 | 76.81 |
| Telipara* | 28.61 | 18.03 | 43.02 | 9.90 | 10.37 | 8.77 | 44.16 | 27.52 | 59.02 |
| Ghosherpara Union | 36.16 | 24.71 | 51.26 | 14.79 | 13.67 | 16.65 | 53.49 | 35.37 | 73.44 |
| Rural | 36.16 | 24.71 | 51.26 | 14.79 | 13.67 | 16.65 | 53.49 | 35.37 | 73.44 |
| Urban | 0.00 | 0.00 | 0.00 | 0.00 | 0.00 | 0.00 | 0.00 | 0.00 | 0.00 |
| Amirti* | 31.30 | 25.09 | 39.11 | 14.01 | 15.69 | 11.54 | 49.00 | 36.15 | 62.81 |
| Bade Palashtala* | 44.00 | 33.33 | 60.00 | 25.00 | 25.00 | 25.00 | 52.94 | 37.93 | 72.73 |
| Bagbari* | 35.20 | 24.82 | 50.70 | 15.65 | 14.22 | 18.58 | 53.53 | 37.44 | 71.68 |
| Bagbari | 37.50 | 24.00 | 60.00 | 6.25 | 8.33 | 0.00 | 58.33 | 38.46 | 81.82 |
| Char Bagbari | 33.00 | 20.63 | 54.05 | 30.19 | 26.47 | 36.84 | 36.17 | 13.79 | 72.22 |
| Dakkhin Bagbari | 42.74 | 28.81 | 56.90 | 20.00 | 7.41 | 34.78 | 59.70 | 46.88 | 71.43 |
| Maishkail | 30.41 | 22.14 | 47.62 | 9.47 | 10.67 | 5.00 | 50.51 | 37.50 | 67.44 |
| Taraf Ray | 35.65 | 29.49 | 48.65 | 19.40 | 18.75 | 21.05 | 58.33 | 46.67 | 77.78 |
| Top Bagbari | 36.05 | 25.35 | 46.05 | 7.81 | 11.11 | 3.57 | 57.83 | 40.00 | 70.83 |
| Banda Kandarpara* | 29.07 | 15.56 | 43.90 | 11.43 | 10.00 | 13.33 | 41.18 | 20.00 | 61.54 |
| Bangshi Beltail* | 37.80 | 23.84 | 52.86 | 12.06 | 11.58 | 13.04 | 62.00 | 44.64 | 72.34 |
| Bir Bangshi | 33.33 | 22.64 | 44.90 | 10.64 | 3.70 | 20.00 | 52.73 | 42.31 | 62.07 |
| Char Bangshi | 40.21 | 24.49 | 57.14 | 12.77 | 14.71 | 7.69 | 67.37 | 46.67 | 76.92 |
| Beltail Khayerpara* | 32.71 | 19.01 | 50.54 | 13.54 | 10.91 | 17.07 | 48.31 | 25.76 | 76.92 |
| Charalkandi* | 41.81 | 33.72 | 49.45 | 8.70 | 8.33 | 9.09 | 62.96 | 52.00 | 72.41 |
| Chhabilapur* | 37.45 | 26.69 | 53.33 | 12.95 | 12.33 | 13.97 | 57.05 | 39.23 | 80.93 |
| Akandapara | 38.14 | 24.14 | 58.97 | 20.93 | 10.34 | 42.86 | 51.85 | 37.93 | 68.00 |
| Dakkhin Chhabilapur | 35.14 | 15.38 | 63.04 | 6.82 | 3.33 | 14.29 | 53.73 | 25.71 | 84.38 |
| Pashchim Chhabilapur | 31.15 | 15.19 | 60.47 | 8.70 | 5.88 | 16.67 | 44.74 | 22.22 | 77.42 |
| Purba Chhabilapur | 40.45 | 33.62 | 49.71 | 14.66 | 18.52 | 9.64 | 63.68 | 46.77 | 87.50 |
| Uttar Chhabilapur | 34.52 | 30.19 | 41.94 | 7.69 | 7.69 | 7.69 | 57.78 | 51.85 | 66.67 |
| Ghosherpara* | 38.34 | 25.82 | 53.76 | 20.33 | 17.53 | 24.49 | 51.42 | 32.76 | 71.52 |
| Bir Ghosherpara | 36.20 | 26.09 | 48.66 | 18.14 | 16.94 | 19.78 | 49.82 | 33.55 | 68.42 |
| Char Ghosherpara | 39.97 | 25.62 | 57.63 | 22.06 | 17.96 | 28.57 | 52.59 | 32.14 | 73.68 |
| Kahetpara* | 27.53 | 12.39 | 53.85 | 7.06 | 4.84 | 13.04 | 46.24 | 21.57 | 76.19 |
| Nagerpara* | 35.38 | 23.08 | 53.85 | 15.87 | 11.90 | 23.81 | 53.73 | 36.11 | 74.19 |
| Pathanpara* | 40.05 | 31.08 | 50.00 | 15.51 | 19.61 | 10.59 | 59.57 | 40.83 | 79.13 |
| Saguna* | 34.78 | 21.31 | 53.94 | 12.36 | 10.26 | 16.39 | 51.58 | 31.50 | 74.66 |
| Bir Saguna | 35.63 | 19.23 | 60.00 | 11.71 | 9.88 | 16.67 | 53.33 | 29.33 | 77.33 |
| Char Saguna | 34.39 | 22.29 | 51.26 | 12.65 | 10.46 | 16.30 | 50.77 | 32.40 | 73.29 |
| Jhawgara Union | 33.25 | 22.68 | 47.91 | 13.03 | 11.70 | 15.11 | 50.28 | 32.77 | 72.37 |
| Rural | 33.25 | 22.68 | 47.91 | 13.03 | 11.70 | 15.11 | 50.28 | 32.77 | 72.37 |
| Urban | 0.00 | 0.00 | 0.00 | 0.00 | 0.00 | 0.00 | 0.00 | 0.00 | 0.00 |
| Bhatrabari* | 45.45 | 23.53 | 68.75 | 30.77 | 22.22 | 50.00 | 55.00 | 25.00 | 75.00 |
| Chanderbanda* | 37.08 | 23.26 | 50.00 | 8.51 | 7.69 | 9.52 | 69.05 | 47.06 | 84.00 |
| Dularbari* | 33.33 | 18.18 | 57.14 | 14.29 | 0.00 | 25.00 | 45.45 | 25.00 | 100.00 |
| Gutia* | 28.57 | 12.50 | 50.00 | 100.00 | 100.00 | 100.00 | 16.67 | 0.00 | 40.00 |
| Indrabari* | 28.46 | 18.48 | 41.56 | 10.97 | 8.51 | 14.58 | 42.42 | 27.16 | 60.74 |
| Pashchimpara | 26.75 | 18.18 | 39.69 | 10.74 | 9.28 | 13.46 | 40.00 | 26.73 | 56.96 |
| Purbapara | 31.22 | 19.05 | 44.00 | 11.36 | 6.82 | 15.91 | 46.15 | 27.87 | 66.07 |
| Jhawgara* | 29.41 | 16.53 | 48.46 | 11.65 | 8.12 | 17.37 | 45.60 | 24.76 | 74.03 |
| Daherpara | 28.14 | 16.98 | 45.19 | 10.26 | 10.26 | 10.26 | 42.47 | 23.46 | 66.15 |
| Dakkhin Jhawgara | 24.52 | 13.27 | 43.86 | 9.09 | 7.22 | 12.28 | 39.74 | 19.19 | 75.44 |
| Pashchim Jhawgara | 35.02 | 19.27 | 50.93 | 13.00 | 3.85 | 22.92 | 53.85 | 33.33 | 73.33 |
| Purba Jhawgara | 31.89 | 18.24 | 54.74 | 14.96 | 9.88 | 23.91 | 48.82 | 26.92 | 83.67 |

(In Percent)

| Administrative Unit, Location and Community | Total | | | Male | | | Female | | |
|---|--------------|--------------|--------------|--------------|--------------|--------------|--------------|--------------|--------------|
| | Total | 15-19 Years | 20-24 Years | Total | 15-19 Years | 20-24 Years | Total | 15-19 Years | 20-24 Years |
| 1 | 2 | 3 | 4 | 5 | 6 | 7 | 8 | 9 | 10 |
| Kapashatia* | 35.08 | 26.70 | 49.12 | 13.72 | 14.62 | 12.26 | 52.85 | 36.49 | 81.15 |
| Manki* | 38.61 | 28.96 | 51.88 | 14.29 | 12.20 | 17.24 | 57.95 | 42.57 | 78.67 |
| Pairbari* | 31.47 | 22.97 | 46.43 | 15.32 | 12.16 | 21.62 | 46.28 | 33.78 | 65.96 |
| Natun Pairbari | 28.75 | 16.67 | 46.88 | 2.50 | 3.33 | 0.00 | 55.00 | 38.89 | 68.18 |
| Pairbari | 32.89 | 26.00 | 46.15 | 22.54 | 18.18 | 29.63 | 41.98 | 32.14 | 64.00 |
| Rehai Palashtala* | 31.46 | 23.40 | 42.86 | 9.09 | 12.20 | 4.00 | 47.09 | 32.08 | 66.27 |
| Ruhili* | 30.48 | 18.31 | 49.28 | 12.84 | 9.62 | 20.45 | 43.35 | 26.61 | 62.77 |
| Sheikhsadi* | 36.32 | 27.67 | 47.14 | 12.78 | 14.35 | 10.65 | 58.31 | 41.05 | 78.28 |
| Sheikhsadi | 38.88 | 30.59 | 50.00 | 15.14 | 17.56 | 11.49 | 61.67 | 44.35 | 82.52 |
| Sheikhsadi Natunpara | 36.69 | 26.56 | 47.50 | 12.07 | 13.64 | 10.00 | 58.33 | 40.32 | 74.29 |
| Tupkarchar | 27.07 | 19.74 | 36.84 | 6.15 | 3.03 | 9.38 | 47.06 | 32.56 | 72.00 |
| Tagarchar* | 38.00 | 26.16 | 51.20 | 17.30 | 15.33 | 20.00 | 54.79 | 36.62 | 72.00 |
| Kulia Union | 33.23 | 24.17 | 45.56 | 12.85 | 14.02 | 10.96 | 49.61 | 33.45 | 68.82 |
| Rural | 34.12 | 24.86 | 46.98 | 13.92 | 14.76 | 12.48 | 50.29 | 34.24 | 69.36 |
| Urban | 27.24 | 19.12 | 36.80 | 5.73 | 8.20 | 2.86 | 44.93 | 28.00 | 65.08 |
| Ballabhpur* | 41.22 | 33.33 | 50.75 | 19.64 | 27.59 | 11.11 | 54.35 | 36.54 | 77.50 |
| Bhaluka* | 34.18 | 27.46 | 44.72 | 12.41 | 11.63 | 13.73 | 50.84 | 40.19 | 66.67 |
| Chinitola* | 30.42 | 19.52 | 46.21 | 11.80 | 13.33 | 8.93 | 45.88 | 25.71 | 69.66 |
| Chinitola | 31.11 | 18.87 | 48.65 | 11.67 | 11.25 | 12.50 | 46.67 | 26.58 | 69.01 |
| Pirgachha | 28.24 | 21.57 | 38.24 | 12.20 | 20.00 | 0.00 | 43.18 | 23.08 | 72.22 |
| Daudkura* | 31.82 | 16.67 | 50.00 | 4.35 | 0.00 | 8.33 | 46.51 | 24.00 | 77.78 |
| Dephlapara* | 29.17 | 18.75 | 39.58 | 4.26 | 7.41 | 0.00 | 53.06 | 33.33 | 67.86 |
| Kangal Kursha* | 38.46 | 32.40 | 45.89 | 18.88 | 18.60 | 19.30 | 53.85 | 45.16 | 62.92 |
| Dhalir Bhita | 31.53 | 26.23 | 38.00 | 23.64 | 26.47 | 19.05 | 39.29 | 25.93 | 51.72 |
| Kangal Kursha | 42.06 | 35.59 | 50.00 | 15.91 | 13.46 | 19.44 | 60.32 | 53.03 | 68.33 |
| Kulia* | 34.64 | 25.74 | 48.20 | 15.00 | 15.76 | 13.68 | 51.67 | 35.26 | 74.02 |
| Pacha Bahala* | 35.43 | 25.72 | 50.00 | 13.59 | 13.08 | 14.47 | 53.15 | 36.99 | 75.00 |
| Pacha Bahala | 33.51 | 23.25 | 48.41 | 10.98 | 10.28 | 12.12 | 51.89 | 34.71 | 74.73 |
| Puglipara | 45.33 | 37.50 | 59.26 | 27.27 | 26.09 | 30.00 | 59.52 | 48.00 | 76.47 |
| Sadipaiti* | 32.57 | 20.33 | 47.69 | 11.83 | 10.43 | 14.08 | 48.00 | 29.37 | 66.94 |
| Sadipati (Part-1) | 32.57 | 20.33 | 47.69 | 11.83 | 10.43 | 14.08 | 48.00 | 29.37 | 66.94 |
| Sadipati (2nd Portion)* | 26.21 | 13.24 | 51.43 | 9.30 | 8.82 | 11.11 | 38.33 | 17.65 | 65.38 |
| Sadipati (2nd Part) | 26.21 | 13.24 | 51.43 | 9.30 | 8.82 | 11.11 | 38.33 | 17.65 | 65.38 |
| Tanki* | 27.24 | 19.12 | 36.80 | 5.73 | 8.20 | 2.86 | 44.93 | 28.00 | 65.08 |
| Daudpur | 25.00 | 13.21 | 41.03 | 7.32 | 13.04 | 0.00 | 39.22 | 13.33 | 76.19 |
| Nayapara | 37.29 | 20.00 | 73.68 | 16.67 | 15.00 | 25.00 | 51.43 | 25.00 | 86.67 |
| Paragali | 23.08 | 17.07 | 29.73 | 5.56 | 11.11 | 0.00 | 38.10 | 21.74 | 57.89 |
| Ramarpara | 33.33 | 24.39 | 45.16 | 5.88 | 4.76 | 7.69 | 57.89 | 45.00 | 72.22 |
| Tanaki | 24.75 | 20.62 | 28.57 | 2.17 | 2.50 | 1.92 | 43.64 | 33.33 | 54.72 |
| Tarakandi* | 32.27 | 25.00 | 41.67 | 15.45 | 21.43 | 5.00 | 49.09 | 29.63 | 67.86 |
| Tegharia* | 35.49 | 27.51 | 46.67 | 16.67 | 18.56 | 12.77 | 50.56 | 36.96 | 64.77 |
| Mahmudpur Union | 35.59 | 25.31 | 48.90 | 14.07 | 13.98 | 14.23 | 53.92 | 36.90 | 72.11 |
| Rural | 35.59 | 25.31 | 48.90 | 14.07 | 13.98 | 14.23 | 53.92 | 36.90 | 72.11 |
| Urban | 0.00 | 0.00 | 0.00 | 0.00 | 0.00 | 0.00 | 0.00 | 0.00 | 0.00 |
| Banda Elangi* | 43.40 | 31.15 | 60.00 | 14.29 | 19.51 | 0.00 | 76.00 | 55.00 | 90.00 |
| Banda Elengi | 43.40 | 31.15 | 60.00 | 14.29 | 19.51 | 0.00 | 76.00 | 55.00 | 90.00 |
| Baniabari* | 34.80 | 26.13 | 45.95 | 12.01 | 11.86 | 12.26 | 55.66 | 42.31 | 69.28 |
| Imampur* | 29.17 | 14.79 | 46.15 | 8.97 | 8.33 | 9.84 | 46.71 | 21.18 | 73.17 |
| Khabuli* | 39.22 | 34.32 | 45.26 | 16.08 | 20.55 | 11.43 | 59.51 | 44.79 | 80.60 |
| Khasimara* | 33.67 | 23.02 | 48.45 | 17.65 | 15.85 | 20.33 | 46.27 | 28.96 | 69.05 |
| Khasimara | 33.88 | 23.44 | 47.77 | 16.23 | 16.09 | 16.42 | 46.70 | 28.69 | 71.11 |
| Purarchar | 30.94 | 22.35 | 44.44 | 26.03 | 17.78 | 39.29 | 36.36 | 27.50 | 50.00 |
| Putiapara | 35.26 | 22.73 | 52.50 | 12.66 | 13.73 | 10.71 | 51.35 | 30.51 | 75.00 |
| Mahmudpur* | 37.92 | 26.48 | 52.09 | 14.51 | 14.19 | 15.04 | 57.32 | 39.18 | 75.28 |
| Abaria | 43.73 | 33.51 | 57.05 | 17.28 | 15.09 | 21.43 | 67.40 | 55.68 | 78.49 |
| Banabandha | 38.24 | 29.63 | 47.92 | 6.38 | 7.69 | 4.76 | 65.45 | 50.00 | 81.48 |
| Char Mahmudpur | 38.73 | 31.03 | 49.26 | 15.69 | 15.09 | 16.67 | 59.02 | 46.98 | 73.33 |
| Gobindi | 35.78 | 21.71 | 53.53 | 19.03 | 19.14 | 18.82 | 49.66 | 24.65 | 72.44 |
| Kezaikata | 39.74 | 24.87 | 56.97 | 12.80 | 13.56 | 11.61 | 58.82 | 35.03 | 81.04 |
| Mahmudpur | 32.13 | 22.67 | 43.39 | 10.31 | 10.62 | 9.88 | 51.36 | 34.82 | 68.52 |
| Nalsia | 36.72 | 21.88 | 53.10 | 12.23 | 9.30 | 16.98 | 57.23 | 36.49 | 73.91 |
| Nanglapara Baga* | 36.70 | 25.00 | 53.33 | 8.51 | 3.70 | 15.00 | 58.06 | 40.54 | 84.00 |

| Administrative Unit, Location and Community | Total | | | Male | | | Female | | |
|---|--------------|--------------|--------------|--------------|--------------|--------------|--------------|--------------|--------------|
| | Total | 15-19 Years | 20-24 Years | Total | 15-19 Years | 20-24 Years | Total | 15-19 Years | 20-24 Years |
| 1 | 2 | 3 | 4 | 5 | 6 | 7 | 8 | 9 | 10 |
| Payla* | 31.70 | 23.58 | 43.19 | 13.42 | 13.72 | 12.86 | 48.01 | 34.47 | 63.04 |
| Ag Payla | 31.35 | 20.74 | 46.83 | 14.81 | 13.58 | 17.28 | 46.74 | 29.20 | 66.13 |
| Charaldar | 22.86 | 18.75 | 27.85 | 7.79 | 11.76 | 0.00 | 34.69 | 26.67 | 41.51 |
| Pachh Payla | 33.18 | 24.93 | 44.04 | 13.22 | 14.21 | 11.61 | 50.14 | 35.71 | 66.06 |
| Roknaipara | 36.91 | 31.68 | 47.92 | 15.38 | 14.29 | 18.18 | 60.56 | 53.33 | 73.08 |
| Nangla Union | 35.25 | 26.10 | 46.71 | 13.37 | 14.38 | 12.01 | 54.46 | 37.00 | 75.00 |
| Rural | 35.25 | 26.10 | 46.71 | 13.37 | 14.38 | 12.01 | 54.46 | 37.00 | 75.00 |
| Urban | 0.00 | 0.00 | 0.00 | 0.00 | 0.00 | 0.00 | 0.00 | 0.00 | 0.00 |
| Banda Rouha* | 40.46 | 26.02 | 55.21 | 12.50 | 14.89 | 9.46 | 61.82 | 36.27 | 83.90 |
| Basudebpur (Part)* | 33.38 | 27.67 | 41.28 | 11.30 | 14.66 | 7.14 | 54.25 | 38.91 | 77.78 |
| Basudebpur | 29.62 | 24.20 | 37.86 | 10.87 | 12.82 | 8.33 | 50.82 | 35.44 | 79.07 |
| Kaurabaid | 38.31 | 31.90 | 47.06 | 13.33 | 16.67 | 9.52 | 58.56 | 42.65 | 83.72 |
| Rupsihata | 33.33 | 28.06 | 40.00 | 10.26 | 15.38 | 3.85 | 53.79 | 39.19 | 72.41 |
| Bayradanga* | 40.37 | 33.94 | 50.48 | 13.64 | 17.05 | 6.82 | 65.94 | 53.25 | 81.97 |
| Deulabari* | 30.10 | 21.97 | 41.06 | 13.43 | 14.55 | 11.86 | 44.18 | 28.42 | 64.83 |
| Deulabari | 32.94 | 26.53 | 41.50 | 15.79 | 16.47 | 14.93 | 46.60 | 34.23 | 63.75 |
| Pramanikpara | 26.05 | 15.25 | 36.67 | 3.51 | 3.70 | 3.33 | 46.77 | 25.00 | 70.00 |
| Sardarpara | 26.92 | 17.00 | 44.64 | 16.22 | 16.98 | 14.29 | 36.59 | 17.02 | 62.86 |
| Gobindapur 2nd Khanda* | 34.93 | 25.54 | 45.51 | 12.85 | 13.82 | 11.66 | 55.15 | 37.18 | 73.78 |
| Bagurpara | 33.08 | 24.31 | 43.70 | 11.94 | 12.82 | 10.71 | 55.04 | 37.88 | 73.02 |
| Charaldar | 37.54 | 28.03 | 47.37 | 16.18 | 16.67 | 15.63 | 54.34 | 37.65 | 70.45 |
| Gobindapur | 26.71 | 21.97 | 32.84 | 6.37 | 8.33 | 4.11 | 48.00 | 34.83 | 67.21 |
| Majhband Nangla | 48.47 | 30.77 | 64.71 | 22.54 | 21.95 | 23.33 | 68.48 | 40.54 | 87.27 |
| Gobindapur 3rd Khanda* | 29.82 | 23.39 | 37.50 | 14.56 | 7.84 | 21.15 | 42.40 | 34.25 | 53.85 |
| Gobindapur | 20.69 | 13.79 | 27.59 | 8.00 | 8.33 | 7.69 | 30.30 | 17.65 | 43.75 |
| Kachhmir Tair | 38.46 | 28.57 | 50.00 | 11.11 | 0.00 | 20.00 | 52.94 | 40.00 | 71.43 |
| Natarkura | 31.94 | 25.93 | 39.68 | 17.39 | 8.57 | 26.47 | 45.33 | 39.13 | 55.17 |
| Haripur* | 35.40 | 23.51 | 52.09 | 17.08 | 16.00 | 18.89 | 51.26 | 30.92 | 76.00 |
| Haripur | 30.08 | 18.59 | 50.00 | 18.11 | 15.12 | 24.39 | 42.86 | 22.86 | 71.43 |
| Haripur Bhatipara | 41.57 | 28.57 | 53.19 | 21.43 | 20.00 | 22.73 | 59.57 | 36.36 | 80.00 |
| Pathalia | 39.56 | 28.85 | 53.85 | 12.68 | 15.91 | 7.41 | 56.76 | 38.33 | 78.43 |
| Nangla* | 39.51 | 29.00 | 51.97 | 13.57 | 13.66 | 13.45 | 61.52 | 43.53 | 80.63 |
| Munshi Nangla | 38.14 | 27.60 | 52.10 | 13.71 | 13.46 | 14.08 | 58.22 | 40.17 | 80.21 |
| Nalkuri | 42.33 | 32.91 | 51.19 | 15.19 | 16.28 | 13.89 | 67.86 | 52.78 | 79.17 |
| Naya Para | 40.68 | 29.03 | 53.57 | 7.69 | 7.14 | 8.33 | 66.67 | 47.06 | 87.50 |
| Nayanagar Union | 32.65 | 21.63 | 48.16 | 12.77 | 11.77 | 14.54 | 48.98 | 31.21 | 69.82 |
| Rural | 32.65 | 21.63 | 48.16 | 12.77 | 11.77 | 14.54 | 48.98 | 31.21 | 69.82 |
| Urban | 0.00 | 0.00 | 0.00 | 0.00 | 0.00 | 0.00 | 0.00 | 0.00 | 0.00 |
| Alokdia 1st Khanda* | 28.00 | 12.20 | 47.06 | 17.65 | 16.00 | 22.22 | 36.59 | 6.25 | 56.00 |
| Alokdia (Part-1) | 28.00 | 12.20 | 47.06 | 17.65 | 16.00 | 22.22 | 36.59 | 6.25 | 56.00 |
| Alokdia 2nd Khanda* | 38.00 | 14.81 | 65.22 | 20.00 | 21.43 | 16.67 | 50.00 | 7.69 | 82.35 |
| Alokdia (Part-2) | 38.00 | 14.81 | 65.22 | 20.00 | 21.43 | 16.67 | 50.00 | 7.69 | 82.35 |
| Bajaraddipara* | 29.41 | 17.65 | 47.06 | 12.86 | 8.89 | 20.00 | 41.00 | 24.56 | 62.79 |
| Bajarddipara | 29.41 | 17.65 | 47.06 | 12.86 | 8.89 | 20.00 | 41.00 | 24.56 | 62.79 |
| Banipakuria* | 30.14 | 22.22 | 42.86 | 12.12 | 20.00 | 0.00 | 45.00 | 24.00 | 80.00 |
| Burunga* | 37.15 | 30.32 | 46.67 | 13.10 | 16.47 | 8.33 | 56.74 | 41.75 | 77.33 |
| Chhinna* | 58.33 | 54.55 | 60.00 | 9.09 | 0.00 | 12.50 | 80.00 | 75.00 | 82.35 |
| Dagi* | 31.58 | 22.86 | 43.41 | 12.34 | 13.86 | 9.43 | 51.33 | 35.14 | 67.11 |
| Hat Gobindaganj* | 0.00 | 0.00 | 0.00 | 0.00 | 0.00 | 0.00 | 0.00 | 0.00 | 0.00 |
| Jalalpur (Part)* | 24.00 | 13.04 | 39.47 | 5.56 | 6.98 | 2.50 | 39.60 | 20.00 | 59.46 |
| Jalalpur | 24.00 | 13.04 | 39.47 | 5.56 | 6.98 | 2.50 | 39.60 | 20.00 | 59.46 |
| Kacharir Chhara* | 57.14 | 0.00 | 80.00 | 0.00 | 0.00 | 0.00 | 66.67 | 0.00 | 80.00 |
| Kamarerchar* | 48.42 | 35.15 | 66.67 | 26.21 | 23.03 | 32.53 | 65.53 | 47.27 | 84.71 |
| Kamarerchar (5 No Char) | 48.42 | 35.15 | 66.67 | 26.21 | 23.03 | 32.53 | 65.53 | 47.27 | 84.71 |
| Lakkhipur* | 25.68 | 33.33 | 20.45 | 13.89 | 13.33 | 14.29 | 36.84 | 53.33 | 26.09 |
| Malancha* | 20.23 | 10.85 | 36.97 | 8.49 | 4.62 | 15.75 | 30.28 | 16.36 | 54.14 |
| Mamabhagina* | 46.30 | 30.77 | 60.71 | 21.05 | 30.77 | 0.00 | 60.00 | 30.77 | 77.27 |
| Megharbari* | 34.50 | 24.50 | 48.22 | 11.91 | 11.45 | 12.61 | 53.87 | 36.46 | 76.06 |
| Sadhupur* | 32.77 | 20.45 | 52.19 | 10.23 | 7.88 | 15.00 | 52.62 | 33.68 | 76.82 |
| Udnapura (2nd Khanda)* | 59.09 | 28.57 | 73.33 | 0.00 | 0.00 | 0.00 | 76.47 | 66.67 | 78.57 |
| Udnapura(Part-2) | 59.09 | 28.57 | 73.33 | 0.00 | 0.00 | 0.00 | 76.47 | 66.67 | 78.57 |
| Udnapura (1st Khanda)* | 33.75 | 20.59 | 43.48 | 3.85 | 6.67 | 0.00 | 48.15 | 31.58 | 57.14 |

(In Percent)

| Administrative Unit, Location and Community | Total | | | Male | | | Female | | |
|---|--------------|--------------|--------------|--------------|--------------|--------------|--------------|--------------|--------------|
| | Total | 15-19 Years | 20-24 Years | Total | 15-19 Years | 20-24 Years | Total | 15-19 Years | 20-24 Years |
| 1 | 2 | 3 | 4 | 5 | 6 | 7 | 8 | 9 | 10 |
| Udnapara (Part-1) | 33.75 | 20.59 | 43.48 | 3.85 | 6.67 | 0.00 | 48.15 | 31.58 | 57.14 |
| Ukhra* | 26.67 | 25.00 | 28.57 | 15.38 | 33.33 | 0.00 | 35.29 | 20.00 | 57.14 |
| Shyampur Union | 40.06 | 30.94 | 50.95 | 18.91 | 19.51 | 18.08 | 59.31 | 42.70 | 76.76 |
| Rural | 40.06 | 30.94 | 50.95 | 18.91 | 19.51 | 18.08 | 59.31 | 42.70 | 76.76 |
| Urban | 0.00 | 0.00 | 0.00 | 0.00 | 0.00 | 0.00 | 0.00 | 0.00 | 0.00 |
| Goalinirchar* | 40.87 | 31.58 | 51.98 | 19.58 | 20.10 | 18.86 | 60.19 | 43.50 | 77.53 |
| Amdanga (Part) | 38.36 | 28.09 | 51.43 | 20.83 | 19.05 | 23.33 | 52.87 | 36.17 | 72.50 |
| Balurchar | 46.70 | 37.62 | 56.27 | 26.97 | 27.33 | 26.57 | 66.56 | 48.67 | 84.21 |
| Baulerpara | 39.02 | 32.84 | 46.43 | 12.90 | 15.79 | 8.33 | 65.57 | 55.17 | 75.00 |
| Char Basanta | 40.81 | 30.41 | 55.56 | 23.72 | 22.22 | 27.08 | 53.27 | 38.53 | 68.57 |
| Char No.2 | 40.96 | 32.97 | 50.67 | 14.63 | 11.11 | 18.92 | 66.67 | 54.35 | 81.58 |
| Gobindi | 29.10 | 23.29 | 36.07 | 8.93 | 8.00 | 9.68 | 43.59 | 31.25 | 63.33 |
| Kezaikata | 41.37 | 30.85 | 54.27 | 17.14 | 22.32 | 7.94 | 63.68 | 41.57 | 83.17 |
| Shaympur | 44.34 | 39.04 | 50.61 | 20.61 | 23.81 | 16.52 | 66.79 | 54.48 | 80.30 |
| Tupkerchar | 34.52 | 21.38 | 50.21 | 14.06 | 11.76 | 17.48 | 53.43 | 32.12 | 74.29 |
| Pratapjhagri* | 20.33 | 15.15 | 26.32 | 3.28 | 3.33 | 3.23 | 37.10 | 25.00 | 53.85 |
| Sarishabari Upazila | 31.90 | 21.39 | 45.83 | 11.58 | 10.43 | 13.40 | 48.97 | 31.93 | 68.55 |
| Rural | 31.95 | 21.62 | 45.72 | 11.44 | 10.32 | 13.22 | 49.34 | 32.54 | 68.77 |
| Urban | 31.70 | 20.49 | 46.25 | 12.15 | 10.87 | 14.16 | 47.57 | 29.53 | 67.71 |
| Sarishabari Paurashava | 31.90 | 20.11 | 47.01 | 12.12 | 10.66 | 14.39 | 47.94 | 29.04 | 68.60 |
| Ward No. 01 | 25.08 | 14.19 | 39.24 | 10.50 | 9.63 | 11.99 | 37.37 | 18.95 | 56.53 |
| Dhanata* | 28.77 | 14.29 | 47.32 | 12.35 | 8.75 | 18.68 | 44.62 | 21.26 | 66.92 |
| Bir Dhanata | 17.43 | 12.33 | 25.26 | 6.77 | 6.82 | 6.67 | 30.56 | 20.69 | 42.00 |
| Char Dhanata | 38.89 | 16.31 | 63.57 | 18.64 | 11.11 | 30.43 | 54.61 | 21.74 | 81.93 |
| Satpoa* | 23.32 | 14.14 | 35.34 | 9.51 | 10.10 | 8.52 | 34.22 | 18.01 | 51.74 |
| Ward No. 02 | 28.75 | 18.44 | 40.81 | 11.28 | 10.88 | 11.76 | 41.06 | 24.00 | 60.28 |
| Bhurbari* | 24.95 | 14.26 | 37.24 | 9.24 | 7.04 | 12.03 | 34.94 | 19.18 | 52.04 |
| Aramnagar | 20.55 | 11.04 | 30.06 | 6.77 | 2.70 | 11.86 | 30.05 | 17.98 | 40.38 |
| Aramnagar Bazar | 23.14 | 11.76 | 39.04 | 15.52 | 12.90 | 18.52 | 26.92 | 11.27 | 51.09 |
| Bankarouha | 0.00 | 0.00 | 0.00 | 0.00 | 0.00 | 0.00 | 0.00 | 0.00 | 0.00 |
| Bhurbari | 33.75 | 22.76 | 45.30 | 5.66 | 6.45 | 4.55 | 55.97 | 39.34 | 69.86 |
| Samarthabari* | 38.21 | 28.57 | 50.00 | 15.43 | 18.95 | 11.25 | 58.76 | 37.04 | 86.05 |
| Jhalupara | 35.71 | 33.33 | 38.64 | 18.18 | 24.00 | 13.33 | 58.14 | 41.38 | 92.86 |
| Samarthabari | 39.11 | 26.85 | 54.10 | 14.17 | 17.14 | 10.00 | 58.94 | 35.44 | 84.72 |
| Ward No. 03 | 39.73 | 26.74 | 53.53 | 11.55 | 10.71 | 12.55 | 61.64 | 40.68 | 81.79 |
| Balardiar* | 39.49 | 25.31 | 54.33 | 12.07 | 11.86 | 12.34 | 61.57 | 38.05 | 82.82 |
| Mulbari* | 40.21 | 29.56 | 51.89 | 10.43 | 8.14 | 12.99 | 61.78 | 45.30 | 79.63 |
| Mulbari Talukdarpara | 40.21 | 29.56 | 51.89 | 10.43 | 8.14 | 12.99 | 61.78 | 45.30 | 79.63 |
| Ward No. 04 | 25.33 | 17.49 | 38.14 | 10.84 | 10.66 | 11.20 | 37.17 | 23.77 | 56.15 |
| Bil Itaria* | 40.00 | 50.00 | 0.00 | 0.00 | 0.00 | 0.00 | 80.00 | 80.00 | 0.00 |
| Bil Shimla* | 20.00 | 25.00 | 16.67 | 20.00 | 25.00 | 0.00 | 20.00 | 0.00 | 20.00 |
| Shimla Gopinath (Part)* | 25.22 | 17.00 | 38.61 | 10.67 | 10.64 | 10.74 | 36.96 | 22.78 | 57.14 |
| Shimla Bazar | 25.22 | 17.00 | 38.61 | 10.67 | 10.64 | 10.74 | 36.96 | 22.78 | 57.14 |
| Shimla Raghunath* | 25.00 | 0.00 | 100.00 | 33.33 | 0.00 | 100.00 | 0.00 | 0.00 | 0.00 |
| Ward No. 05 | 37.89 | 24.60 | 54.10 | 14.86 | 13.26 | 17.39 | 55.77 | 35.34 | 76.32 |
| Bangali (Part)* | 39.87 | 27.17 | 56.07 | 14.29 | 11.63 | 18.52 | 59.94 | 41.62 | 79.65 |
| Kamrabad | 39.87 | 27.17 | 56.07 | 14.29 | 11.63 | 18.52 | 59.94 | 41.62 | 79.65 |
| Shimla Gopinath (Part)* | 36.12 | 22.22 | 52.42 | 15.38 | 14.74 | 16.39 | 52.10 | 29.44 | 73.56 |
| Shimla Palli | 36.12 | 22.22 | 52.42 | 15.38 | 14.74 | 16.39 | 52.10 | 29.44 | 73.56 |
| Ward No. 06 | 31.59 | 18.42 | 48.51 | 8.44 | 7.23 | 10.33 | 52.48 | 30.25 | 76.55 |
| Chak Hatbari* | 35.66 | 14.67 | 58.82 | 7.69 | 4.55 | 14.29 | 58.97 | 29.03 | 78.72 |
| Diar Krishna (1st Khanda)* | 20.44 | 11.25 | 33.33 | 5.26 | 5.71 | 4.55 | 31.25 | 15.56 | 51.43 |
| Diar Krishnai (1st Khanda) | 20.44 | 11.25 | 33.33 | 5.26 | 5.71 | 4.55 | 31.25 | 15.56 | 51.43 |
| Diar Krisna (2nd Khanda)* | 31.71 | 26.09 | 38.89 | 22.22 | 22.22 | 22.22 | 39.13 | 28.57 | 55.56 |
| Diar Krishnai (2nd Khanda) | 31.71 | 26.09 | 38.89 | 22.22 | 22.22 | 22.22 | 39.13 | 28.57 | 55.56 |
| Haluaghat Shimla Madhab* | 31.58 | 35.71 | 20.00 | 18.18 | 25.00 | 0.00 | 50.00 | 50.00 | 50.00 |
| Katiarbari* | 33.70 | 20.41 | 48.84 | 0.00 | 0.00 | 0.00 | 59.62 | 41.67 | 75.00 |
| Shimla Bhagabat* | 31.58 | 33.33 | 28.57 | 23.08 | 33.33 | 0.00 | 50.00 | 33.33 | 66.67 |
| Shimla Baghabat | 31.58 | 33.33 | 28.57 | 23.08 | 33.33 | 0.00 | 50.00 | 33.33 | 66.67 |
| Shimla Chand* | 32.65 | 17.24 | 55.00 | 7.14 | 5.56 | 10.00 | 66.67 | 36.36 | 100.00 |
| Shimla Madhab Konabari* | 41.09 | 25.58 | 56.25 | 12.18 | 9.76 | 14.86 | 64.58 | 40.00 | 86.27 |
| Shimla Manohar Maizbari* | 22.92 | 13.02 | 40.37 | 5.10 | 3.92 | 7.27 | 42.36 | 23.33 | 74.07 |

(In Percent)

| Administrative Unit, Location and Community | Total | | | Male | | | Female | | |
|---|--------------|--------------|--------------|--------------|--------------|--------------|--------------|--------------|--------------|
| | Total | 15-19 Years | 20-24 Years | Total | 15-19 Years | 20-24 Years | Total | 15-19 Years | 20-24 Years |
| 1 | 2 | 3 | 4 | 5 | 6 | 7 | 8 | 9 | 10 |
| Ward No. 07 | 34.49 | 21.91 | 52.66 | 16.12 | 13.51 | 21.24 | 48.31 | 29.71 | 69.90 |
| Bangali (Part)* | 34.49 | 21.91 | 52.66 | 16.12 | 13.51 | 21.24 | 48.31 | 29.71 | 69.90 |
| Bangalipara Bausi Bazar | 31.34 | 18.77 | 50.22 | 14.75 | 11.52 | 21.52 | 43.83 | 25.57 | 65.54 |
| Ezrapara | 42.92 | 30.83 | 58.70 | 19.78 | 19.30 | 20.59 | 60.33 | 41.27 | 81.03 |
| Ward No. 08 | 29.01 | 19.54 | 42.86 | 9.24 | 8.33 | 10.91 | 47.21 | 31.89 | 65.38 |
| Bangali (Part)* | 29.01 | 19.54 | 42.86 | 9.24 | 8.33 | 10.91 | 47.21 | 31.89 | 65.38 |
| Bausi | 29.01 | 19.54 | 42.86 | 9.24 | 8.33 | 10.91 | 47.21 | 31.89 | 65.38 |
| Ward No. 09 | 36.67 | 22.51 | 54.88 | 19.38 | 12.95 | 29.13 | 52.09 | 32.28 | 74.12 |
| Bangali (Part)* | 36.67 | 22.51 | 54.88 | 19.38 | 12.95 | 29.13 | 52.09 | 32.28 | 74.12 |
| Bangali Chandanpur | 33.13 | 20.43 | 50.00 | 20.55 | 14.29 | 29.03 | 43.33 | 25.49 | 66.67 |
| Bausi Gazaria | 29.31 | 13.64 | 50.00 | 18.33 | 10.53 | 31.82 | 41.07 | 17.86 | 64.29 |
| Chak Bangali | 32.95 | 16.98 | 57.14 | 15.00 | 11.11 | 23.08 | 47.92 | 23.08 | 77.27 |
| Char Bangali | 48.37 | 36.52 | 62.00 | 27.72 | 21.05 | 36.36 | 66.67 | 51.72 | 82.14 |
| Naogala | 28.87 | 12.73 | 50.00 | 4.35 | 0.00 | 11.76 | 50.98 | 26.92 | 76.00 |
| Aona Union | 31.74 | 21.19 | 45.72 | 11.09 | 10.26 | 12.36 | 49.35 | 31.56 | 70.38 |
| Rural | 31.74 | 21.19 | 45.72 | 11.09 | 10.26 | 12.36 | 49.35 | 31.56 | 70.38 |
| Urban | 0.00 | 0.00 | 0.00 | 0.00 | 0.00 | 0.00 | 0.00 | 0.00 | 0.00 |
| Aona* | 44.25 | 38.33 | 50.94 | 23.44 | 25.71 | 20.69 | 71.43 | 56.00 | 87.50 |
| Barikandi* | 33.33 | 15.38 | 80.00 | 22.22 | 25.00 | 0.00 | 44.44 | 0.00 | 100.00 |
| Dayalpur* | 27.63 | 18.48 | 38.67 | 8.71 | 6.79 | 10.89 | 43.49 | 27.76 | 63.54 |
| Batikamari | 25.64 | 14.71 | 37.63 | 6.74 | 4.26 | 9.52 | 41.51 | 23.64 | 60.78 |
| Daulatpur | 28.82 | 19.63 | 40.26 | 10.53 | 8.02 | 13.38 | 43.62 | 28.37 | 63.98 |
| Mendarber | 24.02 | 19.00 | 30.38 | 0.00 | 0.00 | 0.00 | 48.31 | 35.19 | 68.57 |
| Rampur | 29.81 | 16.67 | 44.00 | 17.78 | 16.00 | 20.00 | 38.98 | 17.24 | 60.00 |
| Ghuncha* | 21.67 | 11.94 | 33.96 | 6.06 | 10.00 | 0.00 | 40.74 | 14.81 | 66.67 |
| Goal Bathan* | 29.74 | 19.13 | 45.00 | 11.00 | 5.97 | 21.21 | 49.47 | 37.50 | 61.70 |
| Kalikapur* | 43.93 | 31.37 | 55.36 | 9.52 | 8.00 | 11.76 | 66.15 | 53.85 | 74.36 |
| Kulpal* | 27.34 | 18.67 | 41.96 | 12.25 | 13.24 | 10.29 | 44.44 | 25.71 | 70.67 |
| Kumarpara* | 38.31 | 27.56 | 49.59 | 16.19 | 19.67 | 11.36 | 54.55 | 34.85 | 71.43 |
| Kurulia Patal* | 27.59 | 15.83 | 44.58 | 10.10 | 7.02 | 14.29 | 44.23 | 23.81 | 75.61 |
| Natherpara* | 33.23 | 20.51 | 54.24 | 10.22 | 10.87 | 8.89 | 51.14 | 29.13 | 82.19 |
| Kashinathpur (Part) | 30.00 | 25.81 | 34.48 | 10.34 | 21.43 | 0.00 | 48.39 | 29.41 | 71.43 |
| Natherpara | 37.69 | 22.62 | 65.22 | 10.34 | 7.14 | 18.75 | 59.72 | 38.10 | 90.00 |
| Tikrapara | 30.08 | 16.25 | 55.81 | 10.00 | 11.11 | 7.14 | 43.84 | 20.45 | 79.31 |
| Panchashi* | 39.33 | 26.53 | 56.34 | 16.21 | 13.19 | 21.30 | 57.41 | 38.97 | 77.84 |
| Taraniata* | 29.97 | 19.21 | 45.89 | 9.32 | 7.61 | 12.28 | 45.52 | 28.94 | 67.42 |
| Chandpur | 26.14 | 18.37 | 35.90 | 13.64 | 7.69 | 22.22 | 38.64 | 30.43 | 47.62 |
| Kabariabari | 28.16 | 14.97 | 48.18 | 6.61 | 5.13 | 9.30 | 44.87 | 23.60 | 73.13 |
| Kashinathpur (Part) | 33.52 | 26.85 | 44.12 | 12.82 | 12.77 | 12.90 | 50.00 | 37.70 | 70.27 |
| Taraniata | 31.15 | 18.52 | 49.33 | 7.35 | 6.52 | 9.09 | 45.22 | 27.42 | 66.04 |
| Thalulla* | 32.03 | 22.07 | 44.59 | 9.57 | 9.57 | 9.57 | 51.08 | 34.26 | 69.43 |
| Bhatara Union | 32.30 | 20.15 | 48.83 | 10.56 | 9.09 | 13.07 | 48.96 | 30.15 | 70.59 |
| Rural | 32.30 | 20.15 | 48.83 | 10.56 | 9.09 | 13.07 | 48.96 | 30.15 | 70.59 |
| Urban | 0.00 | 0.00 | 0.00 | 0.00 | 0.00 | 0.00 | 0.00 | 0.00 | 0.00 |
| Bangali (Part)* | 35.17 | 25.11 | 48.77 | 11.76 | 14.56 | 6.00 | 50.88 | 34.48 | 67.86 |
| Bausi Dopadah | 3.45 | 7.14 | 0.00 | 7.69 | 14.29 | 0.00 | 0.00 | 0.00 | 0.00 |
| Bausi Gazaria | 31.08 | 25.00 | 40.00 | 8.33 | 14.29 | 0.00 | 52.63 | 34.78 | 80.00 |
| Choukha | 43.64 | 35.48 | 54.17 | 17.95 | 19.23 | 15.38 | 57.75 | 47.22 | 68.57 |
| Nayapara | 43.86 | 31.03 | 57.14 | 6.67 | 11.11 | 0.00 | 57.14 | 40.00 | 72.73 |
| Periata | 34.67 | 19.23 | 69.57 | 11.76 | 13.79 | 0.00 | 53.66 | 26.09 | 88.89 |
| Nichintpur | 30.56 | 11.11 | 50.00 | 12.50 | 9.09 | 20.00 | 45.00 | 14.29 | 61.54 |
| Barai Patal* | 25.67 | 16.82 | 37.50 | 9.59 | 11.90 | 6.45 | 35.96 | 20.00 | 57.14 |
| Bhatara* | 31.76 | 18.69 | 50.62 | 10.80 | 8.13 | 15.56 | 47.02 | 27.56 | 71.24 |
| Bhatara | 27.53 | 15.22 | 46.22 | 8.80 | 6.79 | 12.50 | 39.79 | 21.46 | 64.42 |
| Gopinathpur | 36.36 | 22.39 | 58.14 | 8.33 | 6.25 | 12.50 | 58.06 | 37.14 | 85.19 |
| Kasaripara | 39.36 | 25.45 | 58.97 | 15.91 | 14.81 | 17.65 | 60.00 | 35.71 | 90.91 |
| Mohanganj | 37.84 | 45.00 | 29.41 | 14.29 | 18.18 | 10.00 | 68.75 | 77.78 | 57.14 |
| Parpara | 31.02 | 18.62 | 49.00 | 12.28 | 8.00 | 20.51 | 47.33 | 30.00 | 67.21 |
| Uderpara | 52.17 | 24.24 | 77.78 | 17.39 | 7.69 | 30.00 | 69.57 | 35.00 | 96.15 |
| Bhebla* | 27.34 | 16.94 | 45.28 | 9.49 | 8.79 | 10.87 | 43.42 | 25.00 | 71.67 |
| Chandanpur* | 34.75 | 27.03 | 47.73 | 11.63 | 13.33 | 7.69 | 48.00 | 36.36 | 64.52 |
| Char Haripur* | 33.82 | 22.05 | 50.44 | 9.02 | 7.64 | 11.49 | 53.59 | 35.76 | 74.47 |

Asterisk (*) denotes Mauza

(In Percent)

| Administrative Unit, Location and Community | Total | | | Male | | | Female | | |
|---|--------------|--------------|--------------|--------------|--------------|--------------|--------------|--------------|--------------|
| | Total | 15-19 Years | 20-24 Years | Total | 15-19 Years | 20-24 Years | Total | 15-19 Years | 20-24 Years |
| 1 | 2 | 3 | 4 | 5 | 6 | 7 | 8 | 9 | 10 |
| Dhopadaha* | 25.77 | 10.96 | 44.74 | 7.94 | 6.10 | 11.36 | 42.54 | 17.19 | 65.71 |
| Fulbaria* | 30.63 | 19.52 | 45.08 | 12.15 | 8.96 | 17.50 | 47.83 | 31.62 | 64.60 |
| Jolarkhupi* | 27.27 | 19.05 | 41.67 | 10.53 | 0.00 | 25.00 | 50.00 | 40.00 | 75.00 |
| Joynagar* | 31.92 | 14.94 | 51.69 | 9.90 | 9.92 | 9.86 | 48.44 | 20.00 | 73.53 |
| Kalarchhara* | 33.93 | 29.41 | 40.91 | 13.04 | 20.00 | 0.00 | 48.48 | 36.84 | 64.29 |
| Krishna Rambari Mahishabaduria (2nd Khandal)* | 23.26 | 11.32 | 42.42 | 7.32 | 6.45 | 10.00 | 37.78 | 18.18 | 56.52 |
| Krishnarambari | 23.26 | 11.32 | 42.42 | 7.32 | 6.45 | 10.00 | 37.78 | 18.18 | 56.52 |
| Krishnapur* | 44.21 | 36.63 | 52.12 | 12.50 | 12.79 | 12.16 | 72.88 | 60.47 | 84.62 |
| Kuturia* | 31.20 | 22.15 | 47.06 | 5.83 | 4.69 | 7.69 | 51.15 | 35.29 | 80.43 |
| Maguriapara* | 39.74 | 31.91 | 51.61 | 10.45 | 14.29 | 4.00 | 61.80 | 46.15 | 83.78 |
| Mahisha Bhaduria (1st Portion)* | 32.21 | 16.36 | 50.43 | 12.04 | 8.20 | 17.02 | 47.39 | 23.13 | 72.86 |
| Mahis Baduria | 32.21 | 16.36 | 50.43 | 12.04 | 8.20 | 17.02 | 47.39 | 23.13 | 72.86 |
| Pakhadubi* | 33.05 | 21.39 | 48.98 | 9.09 | 6.32 | 14.58 | 49.76 | 34.91 | 65.66 |
| Phuldaha* | 30.08 | 14.86 | 50.93 | 15.96 | 9.84 | 27.27 | 38.27 | 18.39 | 61.33 |
| Doail Union | 31.53 | 21.35 | 43.62 | 11.88 | 11.14 | 12.89 | 48.29 | 31.14 | 66.39 |
| Rural | 31.53 | 21.35 | 43.62 | 11.88 | 11.14 | 12.89 | 48.29 | 31.14 | 66.39 |
| Urban | 0.00 | 0.00 | 0.00 | 0.00 | 0.00 | 0.00 | 0.00 | 0.00 | 0.00 |
| Balia* | 33.58 | 23.88 | 43.36 | 9.21 | 9.50 | 8.89 | 55.58 | 38.12 | 71.69 |
| Balia | 31.98 | 17.61 | 44.32 | 11.24 | 11.70 | 10.67 | 52.00 | 26.15 | 67.27 |
| Char Balia | 34.79 | 27.98 | 42.52 | 7.58 | 7.55 | 7.62 | 58.13 | 43.80 | 76.15 |
| Bhabanipur* | 25.68 | 12.07 | 43.30 | 8.97 | 4.23 | 16.30 | 39.64 | 19.59 | 62.12 |
| Bhabanipur | 27.33 | 14.53 | 46.28 | 10.00 | 5.62 | 17.65 | 42.50 | 23.33 | 67.14 |
| Loknathpur | 23.53 | 16.28 | 36.00 | 15.15 | 5.00 | 30.77 | 31.43 | 26.09 | 41.67 |
| Garadoba | 23.29 | 2.94 | 41.03 | 3.28 | 0.00 | 7.14 | 37.65 | 5.71 | 60.00 |
| Chaparkona* | 27.25 | 17.57 | 39.24 | 7.68 | 6.45 | 9.47 | 44.61 | 28.94 | 61.33 |
| Chaparkona | 25.45 | 16.67 | 36.49 | 6.03 | 5.46 | 6.82 | 42.78 | 27.51 | 60.37 |
| Decreeibanda | 33.79 | 21.05 | 47.62 | 12.50 | 10.17 | 16.22 | 50.41 | 32.73 | 64.71 |
| Kolarpar | 28.33 | 20.00 | 40.00 | 3.57 | 5.56 | 0.00 | 50.00 | 35.29 | 66.67 |
| Purbachar | 21.57 | 12.90 | 35.00 | 13.33 | 5.26 | 27.27 | 33.33 | 25.00 | 44.44 |
| Doail* | 35.55 | 25.82 | 47.49 | 12.64 | 13.19 | 11.89 | 52.84 | 36.31 | 71.37 |
| Doail | 37.08 | 28.14 | 48.23 | 10.97 | 11.74 | 9.88 | 57.63 | 42.42 | 74.79 |
| Gobindapur | 36.19 | 23.93 | 51.61 | 10.34 | 10.34 | 10.34 | 54.47 | 37.29 | 70.31 |
| Kazir Sadar | 37.50 | 34.09 | 42.86 | 7.41 | 13.33 | 0.00 | 55.56 | 44.83 | 75.00 |
| Krishnapur | 24.83 | 12.22 | 44.07 | 13.24 | 4.65 | 28.00 | 34.57 | 19.15 | 55.88 |
| Panchanandapur | 36.84 | 20.93 | 46.48 | 9.76 | 16.67 | 4.35 | 52.05 | 24.00 | 66.67 |
| Parmanandapur | 40.00 | 33.33 | 50.00 | 26.87 | 30.00 | 22.22 | 51.28 | 36.17 | 74.19 |
| Ramanandapur | 33.13 | 22.89 | 43.75 | 12.33 | 15.79 | 8.57 | 50.00 | 28.89 | 71.11 |
| Rampur | 29.87 | 20.00 | 43.75 | 17.86 | 15.38 | 20.00 | 36.73 | 21.88 | 64.71 |
| Dolbhiti* | 26.43 | 17.05 | 36.45 | 13.07 | 10.71 | 16.09 | 38.46 | 23.81 | 51.72 |
| Dolbhiti | 26.82 | 17.78 | 35.96 | 14.71 | 12.90 | 16.88 | 37.77 | 22.99 | 50.50 |
| Harkhali | 24.19 | 13.51 | 40.00 | 3.45 | 0.00 | 10.00 | 42.42 | 27.78 | 60.00 |
| Gramnikai* | 27.32 | 13.21 | 46.75 | 8.28 | 6.25 | 12.28 | 43.65 | 21.00 | 67.01 |
| Adachaki | 28.81 | 18.45 | 43.24 | 10.59 | 9.26 | 12.90 | 45.65 | 28.57 | 65.12 |
| Gramnikai | 28.57 | 9.20 | 60.38 | 8.20 | 4.26 | 21.43 | 44.30 | 15.00 | 74.36 |
| Mahishakandi | 18.37 | 4.55 | 29.63 | 0.00 | 0.00 | 0.00 | 34.62 | 9.09 | 53.33 |
| Hasra Majhail* | 27.16 | 16.84 | 39.60 | 11.41 | 10.04 | 13.29 | 40.71 | 23.39 | 59.31 |
| Hasra | 25.84 | 14.91 | 38.69 | 8.09 | 9.33 | 6.56 | 40.74 | 19.77 | 64.47 |
| Majalia | 25.84 | 15.47 | 38.43 | 11.81 | 10.49 | 13.83 | 38.15 | 20.74 | 55.56 |
| Prasadpur | 39.53 | 31.25 | 50.00 | 20.51 | 9.52 | 33.33 | 55.32 | 48.15 | 65.00 |
| Hatbari* | 37.36 | 26.70 | 49.07 | 17.33 | 17.79 | 16.77 | 55.58 | 35.78 | 75.00 |

(In Percent)

| Administrative Unit, Location and Community | Total | | | Male | | | Female | | |
|---|--------------|--------------|--------------|--------------|--------------|--------------|--------------|--------------|--------------|
| | Total | 15-19 Years | 20-24 Years | Total | 15-19 Years | 20-24 Years | Total | 15-19 Years | 20-24 Years |
| 1 | 2 | 3 | 4 | 5 | 6 | 7 | 8 | 9 | 10 |
| Char Hatbari | 32.02 | 17.14 | 48.72 | 13.69 | 9.09 | 20.29 | 50.92 | 27.63 | 71.26 |
| Hatbari | 41.23 | 33.76 | 49.32 | 20.29 | 25.69 | 14.29 | 58.63 | 40.63 | 77.69 |
| Rayderpara* | 34.26 | 27.61 | 42.50 | 15.95 | 16.33 | 15.45 | 51.07 | 38.67 | 65.38 |
| Rayderpara | 36.18 | 29.10 | 44.78 | 18.14 | 17.74 | 18.68 | 53.04 | 40.83 | 66.36 |
| Udnapara | 25.00 | 20.75 | 30.77 | 4.76 | 8.70 | 0.00 | 42.00 | 30.00 | 60.00 |
| Sasharbal* | 30.93 | 23.53 | 39.13 | 20.45 | 21.74 | 19.05 | 39.62 | 25.00 | 56.00 |
| Tangail Rajibdia* | 29.85 | 20.51 | 42.86 | 16.22 | 18.18 | 13.33 | 46.67 | 23.53 | 76.92 |
| Kamrabad Union | 33.82 | 23.18 | 48.00 | 15.65 | 14.76 | 17.06 | 48.95 | 31.14 | 69.74 |
| Rural | 33.82 | 23.18 | 48.00 | 15.65 | 14.76 | 17.06 | 48.95 | 31.14 | 69.74 |
| Urban | 0.00 | 0.00 | 0.00 | 0.00 | 0.00 | 0.00 | 0.00 | 0.00 | 0.00 |
| Banda Baula* | 33.33 | 0.00 | 100.00 | 0.00 | 0.00 | 0.00 | 50.00 | 0.00 | 100.00 |
| Barabaria* | 32.95 | 21.45 | 48.86 | 15.79 | 12.41 | 21.69 | 46.26 | 29.75 | 65.44 |
| Barabaria | 34.06 | 22.31 | 49.49 | 16.50 | 12.80 | 22.67 | 47.67 | 31.11 | 65.85 |
| Bir Barabaria | 25.00 | 16.28 | 42.86 | 10.71 | 10.00 | 12.50 | 36.11 | 21.74 | 61.54 |
| Binjail (1st Khanda)* | 41.10 | 32.00 | 55.56 | 17.39 | 18.00 | 15.79 | 58.51 | 46.00 | 72.73 |
| Binjail (Part-1) | 41.10 | 32.00 | 55.56 | 17.39 | 18.00 | 15.79 | 58.51 | 46.00 | 72.73 |
| Binjail (2nd Khanda)* | 20.00 | 7.69 | 42.86 | 0.00 | 0.00 | 0.00 | 44.44 | 20.00 | 75.00 |
| Binjail (Part-2) | 20.00 | 7.69 | 42.86 | 0.00 | 0.00 | 0.00 | 44.44 | 20.00 | 75.00 |
| Char Dharabarsha* | 39.44 | 29.89 | 54.55 | 23.33 | 22.50 | 25.00 | 51.22 | 36.17 | 71.43 |
| Dharabarsha (1st Khanda)* | 51.85 | 30.00 | 64.71 | 25.00 | 25.00 | 25.00 | 63.16 | 33.33 | 76.92 |
| Dharabarsha (Part-1) | 51.85 | 30.00 | 64.71 | 25.00 | 25.00 | 25.00 | 63.16 | 33.33 | 76.92 |
| Dharabarsha (2nd Khanda)* | 26.67 | 31.25 | 21.43 | 9.09 | 33.33 | 0.00 | 36.84 | 30.77 | 50.00 |
| Dharabarsha (2nd Portion) | 26.67 | 31.25 | 21.43 | 9.09 | 33.33 | 0.00 | 36.84 | 30.77 | 50.00 |
| Goniarpara Dharabarsha (3rd Khanda)* | 39.50 | 29.49 | 52.00 | 17.69 | 15.28 | 20.69 | 58.28 | 41.67 | 79.10 |
| Goniarpara Dharabarsha (Part-3) | 39.50 | 29.49 | 52.00 | 17.69 | 15.28 | 20.69 | 58.28 | 41.67 | 79.10 |
| Gopinathpur Bayshing* | 50.00 | 38.10 | 66.67 | 23.08 | 25.00 | 20.00 | 65.22 | 46.15 | 90.00 |
| Gopinath Bayshing | 50.00 | 38.10 | 66.67 | 23.08 | 25.00 | 20.00 | 65.22 | 46.15 | 90.00 |
| Helenchabari* | 28.94 | 20.56 | 40.46 | 15.33 | 15.46 | 15.09 | 41.61 | 26.51 | 57.69 |
| Kandarpara* | 31.25 | 11.11 | 57.14 | 20.00 | 25.00 | 0.00 | 36.36 | 0.00 | 66.67 |
| Kandarpara Baruna* | 34.46 | 18.45 | 56.76 | 19.05 | 12.00 | 29.41 | 48.39 | 24.53 | 80.00 |
| Kayra* | 38.69 | 34.15 | 43.02 | 16.88 | 21.62 | 12.50 | 57.14 | 44.44 | 69.57 |
| Niugir Tengar* | 27.10 | 18.00 | 35.09 | 7.84 | 11.54 | 4.00 | 44.64 | 25.00 | 59.38 |
| Panchbari Decree* | 34.59 | 25.00 | 47.37 | 19.35 | 23.08 | 13.04 | 47.89 | 27.03 | 70.59 |
| Soakair* | 29.63 | 17.18 | 48.60 | 16.22 | 14.12 | 20.22 | 41.99 | 20.51 | 68.80 |
| Sonakanda* | 34.40 | 21.48 | 49.57 | 10.19 | 11.67 | 8.33 | 52.82 | 29.33 | 79.10 |
| Swadhinabari* | 35.86 | 28.40 | 45.31 | 16.42 | 13.89 | 19.35 | 52.56 | 40.00 | 69.70 |
| Syedpur* | 25.33 | 21.28 | 32.14 | 0.00 | 0.00 | 0.00 | 48.72 | 41.67 | 60.00 |
| Mahadan Union | 31.35 | 21.69 | 43.77 | 9.35 | 8.47 | 10.61 | 49.78 | 33.79 | 68.51 |
| Rural | 31.35 | 21.69 | 43.77 | 9.35 | 8.47 | 10.61 | 49.78 | 33.79 | 68.51 |
| Urban | 0.00 | 0.00 | 0.00 | 0.00 | 0.00 | 0.00 | 0.00 | 0.00 | 0.00 |
| Banagram* | 34.15 | 21.88 | 50.57 | 13.62 | 7.60 | 23.15 | 51.19 | 35.36 | 69.68 |
| Banagram | 34.22 | 21.19 | 51.40 | 14.87 | 6.96 | 26.25 | 51.36 | 34.71 | 71.72 |
| Shyamerpara | 34.00 | 23.28 | 48.81 | 10.71 | 8.93 | 14.29 | 50.86 | 36.67 | 66.07 |
| Banshbari* | 30.35 | 21.62 | 42.20 | 7.21 | 10.00 | 2.44 | 47.95 | 32.05 | 66.18 |
| Bara Shara* | 30.10 | 22.02 | 39.18 | 9.68 | 7.14 | 13.51 | 46.90 | 37.74 | 55.00 |
| Bil Balia* | 34.70 | 25.30 | 45.30 | 7.22 | 7.64 | 6.67 | 56.02 | 40.78 | 71.35 |
| Hiranyabari* | 31.25 | 20.78 | 47.06 | 13.11 | 15.00 | 9.52 | 47.76 | 27.03 | 73.33 |
| Hirannabari | 31.25 | 20.78 | 47.06 | 13.11 | 15.00 | 9.52 | 47.76 | 27.03 | 73.33 |
| Husnabad* | 28.75 | 22.47 | 36.62 | 2.94 | 5.71 | 0.00 | 47.83 | 33.33 | 68.42 |
| Jhingarbhita* | 20.00 | 14.29 | 26.32 | 0.00 | 0.00 | 0.00 | 42.11 | 37.50 | 45.45 |
| Karbari* | 24.52 | 15.70 | 36.78 | 7.62 | 6.06 | 10.26 | 41.75 | 27.27 | 58.33 |

Asterisk (*) denotes Mauza

(In Percent)

| Administrative Unit, Location and Community | Total | | | Male | | | Female | | |
|---|--------------|--------------|--------------|--------------|--------------|--------------|--------------|--------------|--------------|
| | Total | 15-19 Years | 20-24 Years | Total | 15-19 Years | 20-24 Years | Total | 15-19 Years | 20-24 Years |
| 1 | 2 | 3 | 4 | 5 | 6 | 7 | 8 | 9 | 10 |
| Kargram* | 24.11 | 15.61 | 36.21 | 6.87 | 3.13 | 12.75 | 37.92 | 26.34 | 53.19 |
| Khaguria* | 39.12 | 25.99 | 51.00 | 6.45 | 6.25 | 6.67 | 66.28 | 45.22 | 82.88 |
| Kodla* | 35.82 | 37.84 | 33.33 | 17.50 | 25.00 | 10.00 | 62.96 | 52.94 | 80.00 |
| Mahadan* | 29.08 | 19.75 | 42.06 | 9.39 | 9.55 | 9.09 | 48.57 | 32.19 | 66.42 |
| Matiajani* | 32.30 | 23.96 | 44.62 | 16.18 | 20.00 | 8.70 | 44.09 | 27.45 | 64.29 |
| Naldair* | 35.10 | 28.13 | 46.25 | 14.44 | 13.56 | 16.13 | 50.85 | 40.58 | 65.31 |
| Raghunathpur* | 31.22 | 22.76 | 44.57 | 12.63 | 14.55 | 10.00 | 43.66 | 27.78 | 71.15 |
| Rajibdia* | 42.17 | 35.71 | 48.78 | 6.67 | 7.14 | 6.25 | 62.26 | 50.00 | 76.00 |
| Sanakair* | 26.45 | 18.18 | 37.96 | 8.36 | 7.69 | 9.32 | 43.81 | 28.49 | 64.57 |
| Dholochara | 44.83 | 38.71 | 51.85 | 21.43 | 17.65 | 27.27 | 66.67 | 64.29 | 68.75 |
| Sanakair | 23.84 | 16.47 | 34.46 | 6.82 | 7.03 | 6.52 | 41.51 | 25.98 | 64.71 |
| Shibpur | 27.08 | 14.55 | 43.90 | 7.69 | 4.17 | 13.33 | 40.35 | 22.58 | 61.54 |
| Sengua* | 32.97 | 20.94 | 48.61 | 10.75 | 8.45 | 13.84 | 51.10 | 31.37 | 76.12 |
| Uchchagram* | 32.90 | 28.21 | 37.66 | 5.63 | 6.25 | 5.13 | 55.95 | 43.48 | 71.05 |
| Pingna Union | 34.52 | 25.49 | 47.13 | 13.10 | 12.71 | 13.75 | 53.37 | 38.10 | 72.17 |
| Rural | 34.54 | 25.64 | 47.10 | 13.10 | 12.66 | 13.81 | 53.53 | 38.40 | 72.52 |
| Urban | 34.32 | 23.89 | 47.49 | 13.11 | 13.16 | 13.04 | 51.80 | 34.82 | 69.09 |
| Baraipatal* | 36.94 | 27.12 | 51.98 | 16.67 | 15.73 | 18.30 | 54.83 | 38.18 | 77.61 |
| Baraipatal | 39.96 | 30.56 | 53.96 | 21.91 | 20.89 | 23.66 | 57.94 | 41.26 | 79.82 |
| Fuladherpara | 33.08 | 22.82 | 49.34 | 8.88 | 8.26 | 10.00 | 51.34 | 34.85 | 75.00 |
| Bashuria* | 30.79 | 22.54 | 41.32 | 12.29 | 11.90 | 12.84 | 47.26 | 32.87 | 63.98 |
| Bashuria | 41.35 | 29.73 | 55.93 | 16.07 | 15.00 | 18.75 | 59.74 | 47.06 | 69.77 |
| Narpara | 34.80 | 28.46 | 41.67 | 17.09 | 16.95 | 17.24 | 50.38 | 38.03 | 64.52 |
| Padmapur | 23.16 | 15.25 | 36.11 | 11.63 | 10.71 | 13.33 | 32.69 | 19.35 | 52.38 |
| Radhanagar | 24.82 | 17.18 | 35.29 | 7.04 | 7.23 | 6.78 | 42.86 | 27.50 | 63.33 |
| Char Bashuria* | 33.33 | 0.00 | 100.00 | 0.00 | 0.00 | 0.00 | 100.00 | 0.00 | 100.00 |
| Dari Meiya* | 40.81 | 31.91 | 56.10 | 25.74 | 20.00 | 36.11 | 53.28 | 42.11 | 71.74 |
| Kabulibari* | 40.00 | 14.29 | 62.50 | 11.11 | 0.00 | 25.00 | 83.33 | 50.00 | 100.00 |
| Khas Balamenda* | 32.79 | 20.00 | 50.00 | 6.25 | 9.09 | 0.00 | 62.07 | 38.46 | 81.25 |
| Medur* | 26.80 | 16.07 | 41.46 | 7.06 | 9.43 | 3.13 | 42.20 | 22.03 | 66.00 |
| Meiya* | 29.39 | 20.77 | 43.90 | 6.96 | 9.80 | 1.79 | 50.00 | 31.43 | 79.10 |
| Nalsunda* | 46.50 | 41.34 | 53.01 | 16.79 | 17.52 | 15.76 | 74.13 | 65.79 | 83.58 |
| Balia Menda | 48.33 | 50.46 | 45.07 | 18.18 | 21.74 | 12.90 | 70.87 | 71.43 | 70.00 |
| Dakatia Menda | 42.86 | 30.00 | 54.55 | 9.09 | 14.29 | 0.00 | 80.00 | 66.67 | 85.71 |
| Mirkutir | 47.76 | 41.61 | 55.46 | 20.55 | 20.00 | 21.31 | 80.33 | 70.31 | 91.38 |
| Nalsanda | 44.85 | 36.60 | 54.55 | 13.33 | 13.54 | 13.04 | 71.65 | 59.18 | 84.38 |
| Pingna* | 26.17 | 15.67 | 41.16 | 7.69 | 6.30 | 10.07 | 41.81 | 24.71 | 62.91 |
| Raspal* | 34.32 | 23.89 | 47.49 | 13.11 | 13.16 | 13.04 | 51.80 | 34.82 | 69.09 |
| Gopalganj Kawamara | 33.82 | 22.96 | 48.30 | 14.74 | 13.86 | 16.36 | 49.73 | 32.63 | 67.39 |
| Raspal | 37.10 | 30.00 | 43.75 | 3.70 | 7.69 | 0.00 | 62.86 | 47.06 | 77.78 |
| Pogaldigha Union | 29.83 | 20.02 | 43.92 | 10.88 | 9.18 | 13.83 | 46.13 | 30.77 | 64.98 |
| Rural | 29.84 | 19.63 | 44.56 | 10.63 | 8.72 | 14.01 | 46.54 | 30.69 | 65.75 |
| Urban | 29.77 | 21.90 | 40.91 | 12.10 | 11.53 | 13.01 | 44.22 | 31.11 | 61.25 |
| Binnafair* | 29.45 | 19.21 | 43.37 | 11.54 | 9.01 | 15.66 | 44.96 | 29.37 | 63.18 |
| Bagarpar | 28.04 | 21.68 | 37.19 | 12.00 | 14.29 | 7.69 | 41.92 | 29.50 | 56.20 |
| Binnafair | 35.05 | 21.74 | 54.43 | 11.88 | 8.70 | 18.75 | 60.22 | 41.30 | 78.72 |
| Chakpara | 24.81 | 19.44 | 31.58 | 10.14 | 5.13 | 16.67 | 41.67 | 36.36 | 48.15 |
| Gobindanagar | 26.35 | 13.56 | 42.75 | 12.58 | 9.57 | 17.54 | 39.02 | 18.07 | 60.49 |
| Monarpara | 26.26 | 17.53 | 37.10 | 8.87 | 6.25 | 11.67 | 40.26 | 25.56 | 60.94 |
| Patabuga | 31.54 | 22.89 | 42.42 | 9.38 | 5.56 | 14.29 | 48.24 | 36.17 | 63.16 |
| Putiarpar | 32.33 | 19.12 | 55.06 | 13.30 | 7.69 | 25.86 | 47.11 | 29.58 | 72.00 |

| Administrative Unit, Location and Community | Total | | | Male | | | Female | | |
|---|--------------|--------------|--------------|--------------|--------------|--------------|--------------|--------------|--------------|
| | Total | 15-19 Years | 20-24 Years | Total | 15-19 Years | 20-24 Years | Total | 15-19 Years | 20-24 Years |
| 1 | 2 | 3 | 4 | 5 | 6 | 7 | 8 | 9 | 10 |
| Sancharpar | 32.96 | 22.00 | 46.84 | 14.10 | 8.51 | 22.58 | 47.52 | 33.96 | 62.50 |
| Shimultair | 28.05 | 9.38 | 40.00 | 5.00 | 0.00 | 9.09 | 50.00 | 21.43 | 64.29 |
| Brahmanjani* | 24.58 | 11.25 | 52.63 | 0.00 | 0.00 | 0.00 | 51.79 | 30.00 | 76.92 |
| Damodarpur* | 31.52 | 20.07 | 50.00 | 17.81 | 15.17 | 22.97 | 43.98 | 25.18 | 69.61 |
| Chechiabadha | 28.80 | 19.40 | 39.66 | 13.21 | 14.81 | 11.54 | 40.28 | 22.50 | 62.50 |
| Damodarpur | 32.54 | 20.28 | 55.08 | 19.28 | 15.25 | 29.17 | 45.56 | 26.26 | 72.86 |
| Malipara* | 28.46 | 19.21 | 45.69 | 9.26 | 7.76 | 13.17 | 50.67 | 36.15 | 69.60 |
| Manikpatal* | 28.74 | 12.50 | 58.06 | 3.13 | 0.00 | 14.29 | 43.64 | 22.58 | 70.83 |
| Pogaldigha* | 30.37 | 20.25 | 44.00 | 10.08 | 8.25 | 12.89 | 46.18 | 30.59 | 65.16 |
| Charpara | 36.73 | 27.16 | 48.48 | 24.59 | 18.18 | 32.14 | 45.35 | 33.33 | 60.53 |
| Duriarbhitia | 34.25 | 23.20 | 47.95 | 11.64 | 7.32 | 17.19 | 52.49 | 36.36 | 71.95 |
| Gobindapatal | 26.17 | 15.09 | 37.04 | 2.08 | 3.85 | 0.00 | 45.76 | 25.93 | 62.50 |
| Kandarpara | 33.16 | 22.91 | 47.53 | 9.43 | 10.42 | 7.94 | 49.57 | 32.06 | 72.73 |
| Kuranipara | 29.13 | 24.62 | 36.84 | 8.70 | 6.45 | 13.33 | 45.61 | 41.18 | 52.17 |
| Pakhimara | 23.16 | 12.72 | 35.42 | 7.67 | 5.39 | 10.83 | 36.28 | 19.88 | 52.98 |
| Palisha | 42.35 | 24.58 | 69.23 | 17.78 | 9.38 | 38.46 | 63.21 | 42.59 | 84.62 |
| Pogaldigha | 25.91 | 18.00 | 39.18 | 8.23 | 7.21 | 10.00 | 40.77 | 27.27 | 62.84 |
| Ramchandrakhali | 35.42 | 20.83 | 50.00 | 4.17 | 0.00 | 8.70 | 51.04 | 31.91 | 69.39 |
| Tarakandi | 35.29 | 26.13 | 47.34 | 12.05 | 13.46 | 9.68 | 52.44 | 37.29 | 69.16 |
| Rudra Bayra* | 29.77 | 21.90 | 40.91 | 12.10 | 11.53 | 13.01 | 44.22 | 31.11 | 61.25 |
| Baishar Charpara | 22.34 | 16.00 | 29.55 | 4.35 | 7.41 | 0.00 | 39.58 | 26.09 | 52.00 |
| Bayra | 31.39 | 22.73 | 43.79 | 11.67 | 9.73 | 14.93 | 46.75 | 34.11 | 62.75 |
| Gachh Bayra | 31.64 | 22.98 | 43.86 | 15.20 | 12.99 | 18.75 | 45.33 | 32.14 | 62.12 |
| Gendarpara | 29.84 | 22.51 | 41.13 | 13.48 | 15.05 | 10.42 | 43.10 | 29.59 | 60.53 |
| Rudra Bayra | 28.64 | 21.15 | 39.04 | 11.39 | 10.43 | 12.64 | 42.86 | 29.66 | 62.00 |
| Takuria* | 33.03 | 25.21 | 42.16 | 10.38 | 14.29 | 4.65 | 53.91 | 37.50 | 69.49 |
| Satpoa Union | 32.83 | 22.57 | 46.85 | 11.86 | 10.55 | 14.14 | 51.49 | 35.40 | 69.46 |
| Rural | 32.83 | 22.57 | 46.85 | 11.86 | 10.55 | 14.14 | 51.49 | 35.40 | 69.46 |
| Urban | 0.00 | 0.00 | 0.00 | 0.00 | 0.00 | 0.00 | 0.00 | 0.00 | 0.00 |
| Adra* | 31.77 | 23.67 | 43.40 | 11.61 | 12.42 | 10.06 | 50.71 | 36.92 | 65.96 |
| Baghmara* | 28.64 | 20.20 | 37.44 | 7.04 | 7.63 | 6.17 | 50.25 | 37.65 | 59.65 |
| Char Jamira* | 37.54 | 28.95 | 53.40 | 19.01 | 17.00 | 23.81 | 54.97 | 42.22 | 73.77 |
| Chhataria* | 32.03 | 20.91 | 46.23 | 9.49 | 7.69 | 12.39 | 50.00 | 33.51 | 67.60 |
| Chuniapatal* | 34.48 | 22.78 | 48.21 | 14.33 | 11.67 | 18.58 | 50.27 | 33.89 | 65.46 |
| Daserbari* | 28.29 | 13.40 | 54.55 | 9.21 | 5.66 | 17.39 | 47.37 | 22.73 | 81.25 |
| Dighalkandi* | 24.49 | 20.00 | 35.71 | 0.00 | 0.00 | 0.00 | 48.00 | 38.89 | 71.43 |
| Kunairpara* | 21.74 | 15.56 | 33.33 | 6.90 | 8.70 | 0.00 | 32.50 | 22.73 | 44.44 |
| Nagda* | 38.75 | 21.62 | 53.49 | 20.00 | 10.00 | 30.00 | 57.50 | 35.29 | 73.91 |
| Nandina* | 38.48 | 26.47 | 57.94 | 18.18 | 13.54 | 27.66 | 54.01 | 37.96 | 75.95 |
| Rouha* | 30.62 | 17.41 | 46.38 | 11.45 | 10.95 | 12.22 | 49.78 | 25.45 | 72.65 |
| Khalishakuri | 38.46 | 24.14 | 56.52 | 13.21 | 9.38 | 19.05 | 64.71 | 42.31 | 88.00 |
| Rouha | 28.29 | 15.34 | 43.48 | 10.92 | 11.43 | 10.14 | 45.45 | 20.24 | 68.48 |
| Sarishabari* | 32.34 | 22.43 | 47.40 | 10.41 | 8.14 | 14.19 | 52.07 | 36.19 | 74.35 |
| Char Sarishabari | 32.34 | 22.43 | 47.40 | 10.41 | 8.14 | 14.19 | 52.07 | 36.19 | 74.35 |
| Shinguria* | 24.18 | 14.81 | 37.84 | 7.50 | 7.69 | 7.14 | 37.25 | 21.43 | 56.52 |
| Shishua* | 36.87 | 26.20 | 51.50 | 9.95 | 7.63 | 13.70 | 61.95 | 45.95 | 80.85 |
| Tangail Diar Krishnai* | 48.21 | 44.83 | 51.85 | 35.71 | 50.00 | 16.67 | 60.71 | 38.46 | 80.00 |

Table C-11: Population having Mobile Phone for Own Use and Internet User by Sex, Location and Community, 2022

(In Percent)

| Administrative Unit, Location and Community | Population having Mobile Phone for Own Use | | | | | | Internet User | | | | | |
|---|--|--------------|--------------|--------------------|--------------|--------------|-------------------|--------------|--------------|--------------------|--------------|--------------|
| | 5 Years and above | | | 15 Years and above | | | 5 Years and above | | | 15 Years and above | | |
| | Total | Male | Female | Total | Male | Female | Total | Male | Female | Total | Male | Female |
| 1 | 2 | 3 | 4 | 5 | 6 | 7 | 8 | 9 | 10 | 11 | 12 | 13 |
| Jamalpur | 49.87 | 63.04 | 37.50 | 62.81 | 80.68 | 46.69 | 19.55 | 27.04 | 12.52 | 23.79 | 33.57 | 14.98 |
| Rural | 48.68 | 62.47 | 35.77 | 61.38 | 80.04 | 44.60 | 17.56 | 24.87 | 10.72 | 21.50 | 31.01 | 12.95 |
| Urban | 53.24 | 64.66 | 42.43 | 66.82 | 82.45 | 52.60 | 25.18 | 33.14 | 17.65 | 30.23 | 40.71 | 20.70 |
| Bakshiganj Upazila | 44.65 | 59.71 | 30.66 | 57.69 | 78.51 | 39.18 | 14.10 | 21.28 | 7.44 | 17.49 | 27.03 | 9.00 |
| Rural | 44.08 | 59.27 | 30.02 | 56.88 | 78.00 | 38.27 | 12.21 | 18.97 | 5.95 | 15.24 | 24.25 | 7.30 |
| Urban | 45.32 | 60.22 | 31.43 | 58.65 | 79.11 | 40.28 | 16.37 | 24.03 | 9.22 | 20.17 | 30.32 | 11.05 |
| Bakshiganj Paurashava | 48.71 | 61.95 | 36.25 | 62.51 | 80.76 | 46.03 | 21.78 | 30.31 | 13.75 | 26.26 | 37.56 | 16.07 |
| Ward No. 01 | 46.55 | 61.22 | 32.24 | 59.49 | 80.69 | 40.33 | 12.84 | 20.37 | 5.49 | 16.17 | 26.56 | 6.79 |
| Malirchar* | 46.55 | 61.22 | 32.24 | 59.49 | 80.69 | 40.33 | 12.84 | 20.37 | 5.49 | 16.17 | 26.56 | 6.79 |
| Beparipara | 40.97 | 57.09 | 24.26 | 51.92 | 75.38 | 30.41 | 7.58 | 12.41 | 2.57 | 8.89 | 15.08 | 3.23 |
| Chalakpara | 34.79 | 55.78 | 13.01 | 45.13 | 75.91 | 15.95 | 10.42 | 17.49 | 3.08 | 13.50 | 23.64 | 3.88 |
| Ghoshpara | 46.80 | 68.21 | 26.88 | 60.97 | 88.46 | 35.25 | 17.27 | 28.90 | 6.45 | 21.56 | 36.15 | 7.91 |
| Moulvipara | 52.82 | 68.89 | 38.01 | 68.09 | 86.92 | 50.59 | 11.72 | 18.73 | 5.26 | 15.45 | 24.47 | 7.06 |
| Nayapara | 48.62 | 61.40 | 36.27 | 60.98 | 79.77 | 44.16 | 14.37 | 22.80 | 6.22 | 17.86 | 29.49 | 7.45 |
| Hazi Para | 52.47 | 57.32 | 47.77 | 68.70 | 81.37 | 58.50 | 15.43 | 22.18 | 8.91 | 19.67 | 30.43 | 11.00 |
| Ward No. 02 | 45.74 | 60.87 | 31.92 | 58.35 | 77.71 | 40.94 | 21.73 | 29.24 | 14.87 | 26.21 | 35.28 | 18.05 |
| Malirchar (Part)* | 45.74 | 60.87 | 31.92 | 58.35 | 77.71 | 40.94 | 21.73 | 29.24 | 14.87 | 26.21 | 35.28 | 18.05 |
| Dhumalipara | 52.82 | 60.25 | 46.24 | 64.91 | 74.39 | 56.53 | 31.48 | 38.87 | 24.92 | 38.30 | 47.46 | 30.21 |
| Malirchar Pashchimpara | 33.94 | 48.02 | 18.66 | 44.48 | 63.10 | 24.68 | 7.57 | 13.66 | 0.96 | 10.12 | 18.45 | 1.27 |
| Mandalpara | 44.61 | 62.22 | 29.61 | 58.00 | 80.35 | 39.60 | 22.13 | 28.72 | 16.52 | 22.98 | 28.42 | 18.50 |
| Takirpara | 43.55 | 66.04 | 22.63 | 56.43 | 85.82 | 29.37 | 16.36 | 26.04 | 7.37 | 20.87 | 33.42 | 9.32 |
| Ward No. 03 | 47.54 | 61.38 | 34.34 | 61.15 | 80.73 | 43.49 | 17.15 | 27.87 | 6.92 | 21.13 | 35.34 | 8.32 |
| Malirchar* | 47.54 | 61.38 | 34.34 | 61.15 | 80.73 | 43.49 | 17.15 | 27.87 | 6.92 | 21.13 | 35.34 | 8.32 |
| Baraitari | 50.80 | 66.43 | 37.50 | 64.34 | 85.45 | 47.01 | 18.01 | 32.87 | 5.36 | 22.54 | 41.82 | 6.72 |
| Mesherchar Pashchimpara | 49.84 | 62.34 | 38.03 | 63.23 | 80.52 | 47.78 | 20.25 | 31.57 | 9.55 | 23.70 | 38.10 | 10.83 |
| Mesherchar Purbapara | 44.81 | 59.56 | 30.29 | 58.56 | 79.92 | 38.72 | 14.23 | 23.68 | 4.91 | 18.51 | 31.55 | 6.39 |
| Ward No. 04 | 50.31 | 62.00 | 39.28 | 63.56 | 79.84 | 48.86 | 22.44 | 31.48 | 13.90 | 26.96 | 38.80 | 16.26 |
| Rajendraganj* | 50.31 | 62.00 | 39.28 | 63.56 | 79.84 | 48.86 | 22.44 | 31.48 | 13.90 | 26.96 | 38.80 | 16.26 |
| Bakshiganj Pashchimpara | 53.86 | 63.35 | 44.48 | 69.67 | 83.96 | 56.19 | 21.06 | 28.11 | 14.11 | 27.20 | 37.08 | 17.88 |
| Jigatala | 28.71 | 38.56 | 20.47 | 35.58 | 46.67 | 25.94 | 9.29 | 15.67 | 3.94 | 11.13 | 18.04 | 5.12 |
| Kagmaripara | 43.11 | 58.28 | 29.35 | 55.63 | 77.60 | 37.10 | 18.04 | 25.75 | 11.05 | 19.63 | 29.23 | 11.52 |
| Miapara | 58.87 | 68.47 | 49.21 | 73.45 | 87.08 | 60.50 | 32.76 | 44.65 | 20.80 | 38.14 | 53.75 | 23.31 |
| Pakhimara | 52.91 | 66.21 | 41.16 | 63.91 | 83.56 | 47.60 | 27.02 | 35.86 | 19.21 | 32.06 | 44.89 | 21.40 |
| Sardarpara | 54.85 | 67.87 | 42.33 | 68.60 | 84.20 | 53.48 | 18.61 | 26.07 | 11.45 | 22.77 | 31.90 | 13.93 |
| Saudagarpara | 50.96 | 62.30 | 40.25 | 65.76 | 84.79 | 49.81 | 25.32 | 38.03 | 13.31 | 32.14 | 51.15 | 16.22 |
| Ward No. 05 | 54.11 | 66.35 | 42.36 | 69.78 | 85.96 | 54.53 | 33.49 | 42.87 | 24.49 | 39.64 | 51.68 | 28.28 |
| Rajendraganj* | 54.11 | 66.35 | 42.36 | 69.78 | 85.96 | 54.53 | 33.49 | 42.87 | 24.49 | 39.64 | 51.68 | 28.28 |
| Bakshiganj Bazar | 67.48 | 75.94 | 59.47 | 81.94 | 90.26 | 73.70 | 38.15 | 48.75 | 28.11 | 46.18 | 58.05 | 34.44 |
| Bakshiganj Namapara | 56.11 | 64.02 | 47.72 | 74.60 | 88.37 | 61.15 | 38.23 | 45.08 | 30.97 | 44.83 | 56.26 | 33.67 |
| Bakshiganj Uttarpara | 60.97 | 71.54 | 50.47 | 76.22 | 90.56 | 62.38 | 40.90 | 52.81 | 29.05 | 50.06 | 65.38 | 35.28 |
| Malipara | 61.22 | 78.26 | 46.15 | 76.32 | 89.47 | 63.16 | 34.69 | 39.13 | 30.77 | 42.11 | 42.11 | 42.11 |
| Mesherchar Namapara | 42.96 | 63.73 | 25.52 | 56.11 | 80.23 | 34.79 | 18.23 | 27.75 | 10.23 | 21.86 | 32.70 | 12.27 |
| Modakpara | 45.39 | 55.78 | 35.68 | 58.73 | 74.15 | 45.24 | 40.53 | 48.24 | 33.33 | 40.95 | 49.66 | 33.33 |
| Ward No. 06 | 45.39 | 57.85 | 33.85 | 58.85 | 76.66 | 43.15 | 19.39 | 26.63 | 12.69 | 24.13 | 34.19 | 15.27 |
| Char Kauria* | 53.10 | 60.38 | 46.02 | 70.65 | 84.31 | 58.65 | 32.43 | 39.02 | 26.02 | 40.63 | 51.93 | 30.70 |
| Chariapara | 53.10 | 60.38 | 46.02 | 70.65 | 84.31 | 58.65 | 32.43 | 39.02 | 26.02 | 40.63 | 51.93 | 30.70 |
| Goalgaon* | 42.25 | 56.78 | 29.03 | 54.21 | 73.66 | 37.04 | 14.06 | 21.38 | 7.41 | 17.65 | 27.24 | 9.19 |
| Chanderban | 48.34 | 63.12 | 34.23 | 61.14 | 82.02 | 42.44 | 18.41 | 28.24 | 9.03 | 22.90 | 35.96 | 11.20 |
| Chandrabaj | 47.39 | 60.98 | 35.86 | 60.19 | 79.79 | 44.44 | 17.54 | 30.08 | 6.90 | 22.27 | 39.36 | 8.55 |
| Madhyapara | 40.00 | 53.80 | 28.02 | 50.76 | 67.20 | 35.97 | 12.94 | 17.72 | 8.79 | 16.10 | 22.00 | 10.79 |
| Pashchimpara | 46.73 | 62.55 | 32.19 | 59.70 | 77.54 | 42.47 | 15.16 | 23.78 | 7.23 | 19.40 | 29.55 | 9.59 |
| Purbapara | 34.87 | 48.61 | 22.54 | 45.51 | 65.84 | 28.70 | 10.03 | 14.65 | 5.89 | 12.26 | 18.76 | 6.88 |
| Ward No. 07 | 54.42 | 66.82 | 42.56 | 68.77 | 85.08 | 53.65 | 28.15 | 37.49 | 19.22 | 31.86 | 43.50 | 21.08 |
| Char Kauria (Part)* | 54.42 | 66.82 | 42.56 | 68.77 | 85.08 | 53.65 | 28.15 | 37.49 | 19.22 | 31.86 | 43.50 | 21.08 |
| Dakkhin Simarpara | 60.61 | 66.76 | 54.57 | 78.24 | 87.77 | 69.44 | 39.66 | 48.40 | 31.07 | 40.07 | 49.64 | 31.23 |
| Pakhimara | 51.44 | 64.02 | 39.66 | 65.39 | 80.70 | 51.03 | 30.48 | 40.23 | 21.35 | 32.65 | 44.30 | 21.72 |
| Sarkarpara | 49.40 | 55.79 | 44.05 | 60.12 | 70.83 | 52.08 | 25.42 | 31.05 | 20.70 | 29.76 | 36.81 | 24.48 |
| Uttar Simarpara | 54.99 | 69.49 | 40.80 | 69.27 | 88.21 | 51.29 | 24.61 | 34.35 | 15.09 | 29.82 | 42.49 | 17.79 |

| Administrative Unit, Location and Community | Population having Mobile Phone for Own Use | | | | | | Internet User | | | | | |
|---|--|--------------|--------------|--------------------|--------------|--------------|-------------------|--------------|--------------|--------------------|--------------|--------------|
| | 5 Years and above | | | 15 Years and above | | | 5 Years and above | | | 15 Years and above | | |
| | Total | Male | Female | Total | Male | Female | Total | Male | Female | Total | Male | Female |
| 1 | 2 | 3 | 4 | 5 | 6 | 7 | 8 | 9 | 10 | 11 | 12 | 13 |
| Ward No. 08 | 46.16 | 60.60 | 32.90 | 60.32 | 79.83 | 42.77 | 17.74 | 26.54 | 9.66 | 22.03 | 33.70 | 11.53 |
| Char Kauria* | 46.16 | 60.60 | 32.90 | 60.32 | 79.83 | 42.77 | 17.74 | 26.54 | 9.66 | 22.03 | 33.70 | 11.53 |
| Daripara | 42.95 | 58.87 | 28.34 | 55.34 | 76.90 | 35.82 | 18.00 | 26.00 | 10.64 | 20.23 | 30.85 | 10.60 |
| Majhpara | 53.68 | 63.80 | 44.78 | 69.26 | 83.99 | 56.83 | 19.93 | 27.00 | 13.71 | 25.41 | 35.18 | 17.17 |
| Pashchim Char Kauri para | 43.97 | 59.80 | 28.52 | 58.70 | 79.67 | 38.46 | 15.61 | 24.50 | 6.93 | 20.31 | 31.87 | 9.15 |
| Uttar Majhpara | 45.56 | 60.80 | 32.28 | 59.33 | 79.51 | 42.08 | 18.34 | 30.49 | 7.75 | 23.37 | 39.51 | 9.58 |
| Ward No. 09 | 45.85 | 59.92 | 32.88 | 58.97 | 79.82 | 41.09 | 18.56 | 25.74 | 11.94 | 22.81 | 33.13 | 13.95 |
| Char Kauria (Part)* | 45.85 | 59.92 | 32.88 | 58.97 | 79.82 | 41.09 | 18.56 | 25.74 | 11.94 | 22.81 | 33.13 | 13.95 |
| Bhatipara | 35.95 | 55.34 | 18.25 | 48.06 | 76.92 | 23.53 | 4.97 | 6.30 | 3.75 | 5.65 | 8.46 | 3.27 |
| Khamarpara | 42.81 | 59.09 | 28.43 | 53.74 | 73.40 | 36.00 | 17.58 | 27.27 | 9.03 | 21.73 | 33.00 | 11.56 |
| Taliapara | 49.90 | 64.90 | 34.26 | 62.38 | 84.10 | 41.41 | 27.40 | 38.37 | 15.96 | 33.91 | 49.33 | 19.01 |
| Tikarkandi | 49.46 | 59.14 | 41.05 | 64.15 | 80.77 | 51.18 | 20.21 | 26.47 | 14.77 | 24.40 | 34.01 | 16.90 |
| Bagarchar Union | 43.02 | 59.85 | 27.83 | 56.04 | 79.31 | 35.91 | 10.62 | 17.40 | 4.51 | 13.53 | 22.54 | 5.74 |
| Rural | 43.77 | 59.22 | 29.82 | 56.94 | 78.87 | 38.18 | 10.72 | 17.08 | 4.97 | 13.72 | 22.41 | 6.29 |
| Urban | 42.16 | 60.56 | 25.58 | 55.01 | 79.79 | 33.32 | 10.51 | 17.75 | 3.99 | 13.31 | 22.68 | 5.10 |
| Alirpara* | 44.35 | 59.94 | 30.55 | 57.81 | 79.68 | 39.38 | 11.72 | 18.54 | 5.68 | 15.03 | 24.30 | 7.22 |
| Alirpara | 41.57 | 59.13 | 26.03 | 54.46 | 77.75 | 34.25 | 11.96 | 18.35 | 6.31 | 15.35 | 23.77 | 8.04 |
| Morarpara | 45.96 | 58.35 | 34.54 | 59.71 | 79.55 | 43.17 | 10.10 | 16.69 | 4.02 | 12.79 | 22.06 | 5.06 |
| Tangaripara | 47.49 | 62.77 | 34.44 | 61.52 | 83.03 | 44.08 | 12.76 | 20.56 | 6.08 | 16.50 | 27.19 | 7.84 |
| Bagarchar* | 43.62 | 60.63 | 27.61 | 56.90 | 80.44 | 35.46 | 9.91 | 15.53 | 4.63 | 12.94 | 20.54 | 6.02 |
| Bander Para | 38.85 | 55.73 | 22.62 | 51.97 | 76.52 | 29.64 | 5.77 | 8.98 | 2.68 | 7.45 | 12.17 | 3.16 |
| Dakkhin Bagarchar | 46.76 | 63.50 | 30.21 | 59.69 | 82.14 | 38.26 | 10.32 | 15.73 | 4.99 | 13.37 | 20.63 | 6.44 |
| Namapara | 40.97 | 58.58 | 24.60 | 55.11 | 79.80 | 32.83 | 17.24 | 25.00 | 10.02 | 23.16 | 34.01 | 13.37 |
| Uttar Bagarchar | 45.03 | 60.95 | 30.92 | 58.23 | 79.87 | 39.40 | 9.45 | 15.50 | 4.09 | 12.29 | 20.28 | 5.34 |
| Zolapara | 44.43 | 63.29 | 25.23 | 57.25 | 83.59 | 31.63 | 6.59 | 11.49 | 1.61 | 8.24 | 14.55 | 2.11 |
| Ghasirpara* | 45.22 | 60.35 | 31.86 | 58.36 | 79.85 | 40.51 | 10.66 | 17.40 | 4.70 | 13.39 | 22.50 | 5.83 |
| Bangalpara | 47.44 | 63.95 | 33.18 | 60.62 | 83.39 | 42.06 | 10.24 | 16.84 | 4.55 | 12.64 | 21.66 | 5.29 |
| Bhati Para | 31.56 | 42.47 | 21.29 | 39.22 | 58.00 | 25.00 | 4.65 | 8.90 | 0.65 | 5.60 | 12.00 | 0.76 |
| Dakpara | 49.06 | 63.66 | 36.31 | 61.11 | 80.00 | 44.83 | 13.31 | 21.43 | 6.23 | 15.74 | 26.00 | 6.90 |
| Golakati | 40.25 | 53.70 | 28.60 | 52.62 | 72.43 | 36.69 | 9.57 | 16.40 | 3.66 | 11.97 | 20.96 | 4.73 |
| Khuni Para | 48.08 | 73.13 | 29.21 | 64.60 | 95.92 | 40.63 | 16.67 | 35.82 | 2.25 | 21.24 | 44.90 | 3.13 |
| Madhyapara | 44.72 | 58.30 | 32.83 | 58.03 | 77.30 | 42.26 | 12.26 | 19.31 | 6.09 | 15.57 | 24.86 | 7.96 |
| Mandalpara | 56.25 | 64.92 | 48.48 | 70.94 | 87.18 | 58.11 | 14.68 | 21.54 | 8.54 | 18.87 | 29.49 | 10.47 |
| Mollapara | 44.58 | 64.81 | 26.67 | 58.21 | 85.25 | 34.84 | 11.52 | 18.93 | 4.95 | 15.20 | 25.25 | 6.52 |
| Nayapara | 45.71 | 61.33 | 31.11 | 58.52 | 80.21 | 39.20 | 7.43 | 11.73 | 3.41 | 9.12 | 14.89 | 3.98 |
| Sarkarpara | 40.35 | 55.64 | 27.80 | 53.72 | 75.54 | 36.48 | 9.82 | 15.18 | 5.43 | 12.47 | 19.57 | 6.87 |
| Sunerpara | 43.44 | 60.87 | 27.84 | 57.95 | 82.78 | 37.20 | 10.11 | 19.06 | 2.10 | 12.85 | 24.88 | 2.80 |
| Ramrampur* | 42.16 | 60.56 | 25.58 | 55.01 | 79.79 | 33.32 | 10.51 | 17.75 | 3.99 | 13.31 | 22.68 | 5.10 |
| Balikeshi | 41.35 | 59.43 | 27.04 | 54.12 | 77.88 | 35.47 | 7.70 | 13.52 | 3.10 | 9.51 | 16.83 | 3.77 |
| Balurchar | 25.66 | 45.89 | 4.89 | 34.41 | 62.72 | 6.43 | 3.62 | 6.93 | 0.22 | 4.85 | 9.47 | 0.29 |
| Dakkhin Sarmara | 45.92 | 62.22 | 31.19 | 59.57 | 81.99 | 39.85 | 15.62 | 25.69 | 6.53 | 20.02 | 33.33 | 8.30 |
| Dhararchar | 42.29 | 57.48 | 28.15 | 55.57 | 76.24 | 37.07 | 11.26 | 19.39 | 3.70 | 14.18 | 24.72 | 4.74 |
| Gopalpur | 45.63 | 62.37 | 32.71 | 59.11 | 79.63 | 42.99 | 13.82 | 23.17 | 6.59 | 17.12 | 28.60 | 8.09 |
| Hamidpur | 39.62 | 61.82 | 15.69 | 52.56 | 80.49 | 21.62 | 8.49 | 16.36 | 0.00 | 10.26 | 19.51 | 0.00 |
| Khasergaon | 42.20 | 63.14 | 24.24 | 55.63 | 83.91 | 32.10 | 8.48 | 14.41 | 3.39 | 10.83 | 18.41 | 4.52 |
| Munshi Para | 47.18 | 67.93 | 26.98 | 60.78 | 86.43 | 35.66 | 5.36 | 9.78 | 1.06 | 6.36 | 11.43 | 1.40 |
| Natun Taliapara | 36.25 | 55.56 | 13.79 | 50.00 | 83.53 | 17.98 | 5.98 | 11.11 | 0.00 | 6.90 | 14.12 | 0.00 |
| Perirchar | 37.39 | 51.15 | 24.35 | 51.24 | 74.92 | 31.34 | 2.46 | 3.44 | 1.52 | 3.25 | 4.75 | 1.99 |
| Ramrampur | 44.11 | 59.68 | 33.26 | 57.70 | 79.46 | 43.40 | 7.15 | 12.26 | 3.60 | 8.85 | 15.18 | 4.69 |
| Satbhita | 41.79 | 62.70 | 20.39 | 54.94 | 83.36 | 26.61 | 11.94 | 20.23 | 3.45 | 15.26 | 26.11 | 4.43 |
| Taliapara | 41.79 | 62.33 | 22.88 | 53.79 | 80.46 | 29.60 | 11.08 | 19.29 | 3.52 | 13.98 | 24.42 | 4.51 |
| Tupkarchar (Tupkar Para) | 50.51 | 66.52 | 36.74 | 64.64 | 87.13 | 46.15 | 17.31 | 27.31 | 8.71 | 22.43 | 36.26 | 11.06 |
| Uttar Sarmara | 45.10 | 64.58 | 28.33 | 57.40 | 81.09 | 37.09 | 11.77 | 19.31 | 5.28 | 14.47 | 23.29 | 6.91 |
| Utharnerpara* | 32.45 | 43.79 | 21.43 | 43.78 | 62.53 | 27.40 | 9.66 | 14.71 | 4.76 | 12.88 | 20.84 | 5.93 |
| Mirapara | 38.17 | 52.27 | 25.00 | 51.24 | 75.74 | 31.34 | 9.63 | 14.14 | 5.42 | 12.69 | 20.22 | 6.57 |
| Utharnerpara | 21.33 | 28.24 | 14.08 | 29.13 | 39.35 | 18.83 | 9.72 | 15.74 | 3.40 | 13.27 | 21.94 | 4.55 |
| Bakshiganj Union | 44.94 | 60.13 | 30.79 | 57.60 | 78.04 | 39.31 | 14.58 | 22.06 | 7.61 | 17.68 | 27.30 | 9.08 |
| Rural | 44.94 | 60.13 | 30.79 | 57.60 | 78.04 | 39.31 | 14.58 | 22.06 | 7.61 | 17.68 | 27.30 | 9.08 |
| Urban | 0.00 | 0.00 | 0.00 | 0.00 | 0.00 | 0.00 | 0.00 | 0.00 | 0.00 | 0.00 | 0.00 | 0.00 |
| Malirchar* | 45.17 | 61.39 | 29.84 | 57.79 | 79.63 | 38.22 | 13.91 | 20.38 | 7.80 | 16.33 | 24.54 | 8.98 |
| Jhalarchar Pashchimpara | 42.41 | 58.39 | 27.78 | 54.28 | 74.88 | 35.73 | 14.33 | 20.54 | 8.66 | 15.91 | 23.47 | 9.09 |

| Administrative Unit, Location and Community | Population having Mobile Phone for Own Use | | | | | | Internet User | | | | | |
|---|--|--------------|--------------|--------------------|--------------|--------------|-------------------|--------------|-------------|--------------------|--------------|-------------|
| | 5 Years and above | | | 15 Years and above | | | 5 Years and above | | | 15 Years and above | | |
| | Total | Male | Female | Total | Male | Female | Total | Male | Female | Total | Male | Female |
| 1 | 2 | 3 | 4 | 5 | 6 | 7 | 8 | 9 | 10 | 11 | 12 | 13 |
| Jhalarchar Purbapara | 42.96 | 57.57 | 28.78 | 56.29 | 77.78 | 37.17 | 13.66 | 20.04 | 7.45 | 17.26 | 26.13 | 9.36 |
| Jigatala | 51.31 | 68.83 | 33.75 | 63.22 | 85.02 | 42.19 | 10.97 | 16.67 | 5.26 | 12.92 | 19.43 | 6.64 |
| Singarchar | 47.55 | 65.31 | 31.56 | 61.27 | 86.46 | 40.60 | 16.78 | 25.09 | 9.30 | 19.72 | 30.73 | 10.68 |
| Pashchim Jhalarchar* | 14.94 | 26.42 | 4.14 | 20.51 | 36.94 | 5.69 | 6.10 | 10.06 | 2.37 | 8.55 | 14.41 | 3.25 |
| Surjanagar* | 46.44 | 61.26 | 32.72 | 59.37 | 79.26 | 41.59 | 15.41 | 23.64 | 7.79 | 18.88 | 29.47 | 9.43 |
| Manakasa | 38.71 | 59.38 | 19.89 | 49.80 | 76.57 | 25.84 | 11.44 | 20.92 | 2.80 | 13.64 | 25.52 | 3.00 |
| Pashchimpara | 45.71 | 60.05 | 32.47 | 58.67 | 78.73 | 41.17 | 15.90 | 23.35 | 9.03 | 19.20 | 28.98 | 10.67 |
| Purbapara | 49.16 | 62.97 | 36.30 | 62.44 | 80.45 | 45.97 | 15.91 | 24.61 | 7.81 | 19.85 | 30.91 | 9.74 |
| Battajore Union | 45.71 | 60.06 | 32.78 | 58.05 | 78.31 | 40.82 | 12.07 | 18.10 | 6.65 | 14.65 | 22.74 | 7.78 |
| Rural | 45.71 | 60.06 | 32.78 | 58.05 | 78.31 | 40.82 | 12.07 | 18.10 | 6.65 | 14.65 | 22.74 | 7.78 |
| Urban | 0.00 | 0.00 | 0.00 | 0.00 | 0.00 | 0.00 | 0.00 | 0.00 | 0.00 | 0.00 | 0.00 | 0.00 |
| Battajore* | 46.48 | 60.25 | 34.37 | 59.45 | 79.09 | 43.14 | 13.48 | 19.86 | 7.86 | 16.18 | 24.66 | 9.14 |
| Birgaon Kandapara | 44.29 | 56.64 | 32.19 | 58.53 | 76.92 | 41.59 | 13.49 | 20.98 | 6.16 | 15.21 | 24.04 | 7.08 |
| Birgaon Uttarpara | 40.25 | 50.67 | 30.95 | 51.35 | 67.76 | 38.29 | 13.36 | 19.33 | 8.04 | 15.94 | 23.83 | 9.67 |
| Chakpara | 52.43 | 68.07 | 41.42 | 66.36 | 83.87 | 53.54 | 7.99 | 14.29 | 3.55 | 9.09 | 15.05 | 4.72 |
| Chariapara | 42.71 | 57.31 | 30.99 | 57.65 | 78.86 | 41.14 | 9.64 | 13.45 | 6.57 | 12.81 | 18.70 | 8.23 |
| Datterchar Dakkhinpara (Part) | 47.39 | 62.95 | 32.16 | 61.35 | 85.80 | 40.15 | 21.48 | 29.68 | 13.45 | 24.41 | 36.65 | 13.79 |
| Jhorarpar | 45.32 | 57.03 | 34.88 | 59.17 | 78.92 | 43.60 | 11.64 | 17.47 | 6.44 | 14.82 | 23.65 | 7.87 |
| Khamariapara | 48.55 | 65.35 | 32.60 | 59.36 | 78.93 | 40.78 | 18.81 | 28.71 | 9.40 | 22.54 | 33.88 | 11.76 |
| Kumarikanda | 41.93 | 55.56 | 29.59 | 54.07 | 70.59 | 38.58 | 12.11 | 19.61 | 5.33 | 15.85 | 25.21 | 7.09 |
| Pashchimpara | 48.00 | 63.23 | 35.54 | 60.89 | 80.58 | 45.04 | 10.77 | 16.48 | 6.10 | 13.22 | 20.04 | 7.73 |
| Puran Battajore | 44.91 | 61.15 | 30.11 | 57.46 | 78.78 | 38.19 | 14.05 | 22.93 | 5.97 | 16.86 | 28.37 | 6.46 |
| Purbapara | 48.97 | 59.51 | 39.83 | 62.80 | 80.92 | 48.90 | 13.02 | 16.91 | 9.64 | 15.25 | 21.30 | 10.61 |
| Ujanpara | 46.49 | 61.21 | 33.92 | 58.37 | 77.59 | 42.26 | 12.01 | 17.01 | 7.73 | 14.66 | 20.95 | 9.39 |
| Goalgaon* | 46.14 | 58.02 | 35.12 | 57.88 | 75.13 | 42.89 | 12.36 | 17.77 | 7.35 | 14.93 | 22.37 | 8.47 |
| Chandrabaj | 49.96 | 62.37 | 38.81 | 62.21 | 80.37 | 47.08 | 9.23 | 14.98 | 4.07 | 11.57 | 19.39 | 5.06 |
| Dakkhin Birgoan | 44.67 | 55.80 | 34.08 | 55.78 | 72.79 | 40.84 | 18.77 | 24.71 | 13.12 | 21.31 | 29.93 | 13.75 |
| Fazilatpara | 48.57 | 58.44 | 39.21 | 60.64 | 74.50 | 48.01 | 9.44 | 12.55 | 6.49 | 11.56 | 15.66 | 7.81 |
| Panatiapara | 41.61 | 55.85 | 28.67 | 53.03 | 73.40 | 35.76 | 12.55 | 19.56 | 6.19 | 15.87 | 25.60 | 7.63 |
| Palashtala* | 44.13 | 61.41 | 28.30 | 55.99 | 79.68 | 35.38 | 9.58 | 15.57 | 4.09 | 12.02 | 20.07 | 5.01 |
| Datterchar Dakkhinpara (Part) | 46.60 | 55.76 | 36.88 | 61.10 | 77.92 | 45.72 | 11.22 | 15.93 | 6.23 | 14.18 | 21.73 | 7.27 |
| Datterchar Pashchimpara | 44.89 | 62.52 | 29.72 | 55.49 | 79.02 | 36.03 | 7.02 | 11.88 | 2.83 | 8.76 | 15.15 | 3.47 |
| Datterchar Purbapara | 40.66 | 58.97 | 25.27 | 52.98 | 75.74 | 33.39 | 10.92 | 19.55 | 3.67 | 14.05 | 24.89 | 4.72 |
| Palashtala | 44.55 | 65.63 | 25.55 | 55.28 | 82.91 | 31.44 | 9.33 | 15.58 | 3.69 | 11.55 | 19.62 | 4.59 |
| Tilapara | 40.88 | 69.33 | 15.48 | 50.81 | 84.75 | 19.53 | 6.92 | 10.67 | 3.57 | 8.94 | 13.56 | 4.69 |
| Dhanua Union | 48.64 | 62.79 | 35.66 | 61.47 | 81.18 | 44.36 | 14.41 | 21.25 | 8.13 | 17.87 | 26.96 | 9.97 |
| Rural | 47.93 | 62.76 | 34.27 | 60.79 | 81.05 | 43.00 | 13.87 | 20.91 | 7.38 | 17.23 | 26.43 | 9.16 |
| Urban | 50.86 | 62.86 | 39.99 | 63.60 | 81.57 | 48.50 | 16.11 | 22.32 | 10.48 | 19.85 | 28.65 | 12.44 |
| Dhanua Kamalpur* | 51.96 | 64.51 | 40.23 | 65.63 | 83.13 | 50.16 | 19.73 | 28.32 | 11.71 | 24.41 | 35.71 | 14.42 |
| Balurgaon | 60.67 | 73.43 | 49.04 | 74.74 | 90.67 | 60.63 | 26.00 | 41.26 | 12.10 | 31.73 | 50.67 | 14.96 |
| Dakkhin Kamalpur | 55.08 | 65.78 | 44.37 | 69.07 | 85.29 | 54.08 | 20.20 | 29.14 | 11.26 | 25.28 | 37.65 | 13.86 |
| Dhanua | 51.26 | 63.26 | 40.47 | 64.67 | 81.00 | 50.70 | 20.64 | 27.27 | 14.67 | 24.96 | 33.25 | 17.86 |
| Nayapara | 77.55 | 82.35 | 66.67 | 90.48 | 100.00 | 71.43 | 42.86 | 55.88 | 13.33 | 50.00 | 67.86 | 14.29 |
| Ramrampur | 45.16 | 61.11 | 31.33 | 53.54 | 75.00 | 36.62 | 20.00 | 31.94 | 9.64 | 23.62 | 39.29 | 11.27 |
| Uttar Kamalpur | 47.01 | 61.22 | 33.67 | 61.11 | 81.57 | 42.91 | 14.26 | 21.98 | 7.02 | 18.52 | 29.19 | 9.02 |
| Dumurtala* | 45.44 | 59.39 | 32.10 | 59.01 | 79.31 | 40.75 | 9.63 | 15.71 | 3.80 | 12.30 | 20.56 | 4.88 |
| Baishnabpara | 41.54 | 61.95 | 21.33 | 50.74 | 78.92 | 25.40 | 12.40 | 20.88 | 4.00 | 15.07 | 26.46 | 4.84 |
| Balujuri | 51.55 | 61.68 | 42.33 | 66.50 | 80.65 | 53.97 | 10.49 | 17.39 | 4.21 | 13.30 | 22.22 | 5.40 |
| Dhiglakuna | 36.24 | 52.82 | 18.58 | 54.84 | 84.30 | 26.77 | 6.35 | 10.26 | 2.19 | 9.27 | 15.70 | 3.15 |
| Hatiber Kona | 35.90 | 46.67 | 29.17 | 48.28 | 53.85 | 43.75 | 5.13 | 13.33 | 0.00 | 6.90 | 15.38 | 0.00 |
| Somnathpara | 62.20 | 56.10 | 68.29 | 70.42 | 69.70 | 71.05 | 7.32 | 7.32 | 7.32 | 8.45 | 9.09 | 7.89 |
| Tila Para | 45.99 | 59.38 | 34.25 | 58.88 | 74.51 | 44.64 | 4.38 | 4.69 | 4.11 | 5.61 | 5.88 | 5.36 |
| Gerda* | 50.86 | 62.86 | 39.99 | 63.60 | 81.57 | 48.50 | 16.11 | 22.32 | 10.48 | 19.85 | 28.65 | 12.44 |
| Gerda Kamalpur | 50.70 | 59.57 | 42.07 | 64.54 | 81.71 | 50.25 | 16.18 | 20.65 | 11.84 | 20.50 | 28.05 | 14.21 |
| Khamargerda | 52.06 | 64.61 | 40.74 | 64.37 | 81.55 | 49.62 | 17.75 | 25.34 | 10.91 | 21.46 | 31.55 | 12.79 |
| Majhgerda | 45.47 | 57.81 | 34.22 | 58.00 | 76.95 | 42.07 | 10.65 | 16.07 | 5.70 | 13.41 | 21.26 | 6.80 |
| Mirdhapara | 54.58 | 66.21 | 43.99 | 67.76 | 84.30 | 53.41 | 19.89 | 26.21 | 14.13 | 24.59 | 33.42 | 16.92 |
| Nayapara (Part) | 51.03 | 67.83 | 37.58 | 62.12 | 83.66 | 45.38 | 15.17 | 23.26 | 8.70 | 17.75 | 27.72 | 10.00 |
| Jadurchar* | 46.75 | 63.68 | 31.89 | 59.04 | 81.33 | 40.25 | 8.91 | 14.32 | 4.17 | 10.74 | 17.41 | 5.12 |
| Balurchar | 45.41 | 61.90 | 31.68 | 57.66 | 81.36 | 39.74 | 7.57 | 13.10 | 2.97 | 7.30 | 13.56 | 2.56 |
| Jadurchar | 49.88 | 64.14 | 36.10 | 63.11 | 86.43 | 43.79 | 8.93 | 13.64 | 4.39 | 10.03 | 16.43 | 4.73 |

| Administrative Unit, Location and Community | Population having Mobile Phone for Own Use | | | | | | Internet User | | | | | |
|---|--|--------------|--------------|--------------------|--------------|--------------|-------------------|--------------|-------------|--------------------|--------------|-------------|
| | 5 Years and above | | | 15 Years and above | | | 5 Years and above | | | 15 Years and above | | |
| | Total | Male | Female | Total | Male | Female | Total | Male | Female | Total | Male | Female |
| 1 | 2 | 3 | 4 | 5 | 6 | 7 | 8 | 9 | 10 | 11 | 12 | 13 |
| Palashtala | 48.22 | 66.23 | 32.46 | 61.23 | 84.18 | 41.65 | 7.50 | 12.25 | 3.33 | 9.11 | 14.73 | 4.32 |
| Tengramari | 41.88 | 58.24 | 28.09 | 52.21 | 72.15 | 35.16 | 12.40 | 19.78 | 6.17 | 15.58 | 24.66 | 7.81 |
| Lauchapra* | 44.73 | 61.65 | 29.25 | 56.52 | 79.10 | 36.64 | 11.40 | 17.78 | 5.56 | 14.27 | 22.61 | 6.92 |
| Baglakandi | 36.61 | 51.00 | 23.33 | 45.28 | 65.28 | 27.73 | 7.51 | 12.85 | 2.59 | 9.44 | 16.58 | 3.18 |
| Jardarpara | 43.25 | 64.58 | 23.82 | 56.14 | 86.03 | 30.25 | 6.88 | 12.53 | 1.74 | 8.87 | 16.54 | 2.23 |
| Kanekanda | 42.12 | 60.50 | 25.06 | 52.39 | 74.37 | 31.53 | 13.12 | 21.25 | 5.57 | 16.18 | 25.95 | 6.91 |
| Lauchapra | 60.09 | 68.02 | 52.05 | 73.22 | 83.72 | 63.13 | 26.76 | 32.88 | 20.55 | 32.48 | 40.70 | 24.58 |
| Master Para | 42.81 | 63.06 | 26.01 | 56.24 | 81.19 | 35.15 | 12.18 | 21.64 | 4.33 | 15.87 | 27.72 | 5.86 |
| Satanipara | 46.53 | 62.15 | 32.24 | 58.73 | 81.94 | 39.51 | 8.37 | 12.55 | 4.55 | 10.38 | 16.17 | 5.58 |
| Merurchar Union | 40.66 | 56.67 | 25.55 | 53.19 | 75.44 | 32.96 | 10.55 | 17.04 | 4.43 | 13.39 | 22.17 | 5.41 |
| Rural | 39.30 | 53.99 | 25.41 | 51.20 | 72.32 | 32.33 | 9.27 | 14.85 | 4.00 | 11.75 | 19.45 | 4.87 |
| Urban | 41.31 | 57.95 | 25.61 | 54.13 | 76.89 | 33.26 | 11.16 | 18.08 | 4.63 | 14.17 | 23.43 | 5.67 |
| Durgapur* | 39.30 | 53.99 | 25.41 | 51.20 | 72.32 | 32.33 | 9.27 | 14.85 | 4.00 | 11.75 | 19.45 | 4.87 |
| Ghugrakandi | 29.28 | 46.22 | 14.08 | 38.67 | 62.13 | 18.41 | 6.14 | 10.54 | 2.18 | 8.18 | 14.34 | 2.86 |
| Kalkihara Bhati | 41.36 | 60.11 | 24.72 | 53.95 | 79.65 | 31.83 | 9.55 | 17.01 | 2.92 | 12.10 | 21.99 | 3.58 |
| Kalkihara Uzan | 40.86 | 56.73 | 26.99 | 54.47 | 77.78 | 35.57 | 8.98 | 15.57 | 3.23 | 11.21 | 19.77 | 4.27 |
| Madarerchar | 44.57 | 55.96 | 33.91 | 58.30 | 75.05 | 43.50 | 12.20 | 19.42 | 5.44 | 16.00 | 26.44 | 6.78 |
| Maichhanir Char | 36.60 | 49.75 | 22.62 | 46.61 | 65.88 | 27.56 | 11.05 | 14.95 | 6.91 | 13.39 | 19.06 | 7.79 |
| Purba Kalkihara | 38.50 | 49.32 | 27.62 | 49.95 | 66.67 | 34.27 | 4.84 | 7.69 | 1.97 | 6.56 | 10.75 | 2.62 |
| Rabiarchar* | 41.31 | 57.95 | 25.61 | 54.13 | 76.89 | 33.26 | 11.16 | 18.08 | 4.63 | 14.17 | 23.43 | 5.67 |
| Airmari Natun | 38.46 | 56.19 | 22.15 | 50.32 | 75.06 | 28.66 | 10.26 | 17.73 | 3.38 | 12.71 | 22.65 | 4.01 |
| Airmari Puratan | 47.90 | 60.73 | 37.26 | 62.87 | 79.13 | 49.08 | 6.59 | 11.55 | 2.47 | 8.38 | 14.78 | 2.95 |
| Awalpara | 43.74 | 57.32 | 31.50 | 57.11 | 75.96 | 40.76 | 12.14 | 19.51 | 5.49 | 15.48 | 25.14 | 7.11 |
| Baghadubi | 40.80 | 57.06 | 23.59 | 52.50 | 76.32 | 29.81 | 7.68 | 13.09 | 1.95 | 9.13 | 16.08 | 2.51 |
| Betmari | 38.68 | 63.27 | 13.65 | 50.19 | 82.95 | 17.69 | 9.56 | 16.03 | 2.97 | 11.97 | 20.54 | 3.46 |
| Chinerchar | 50.78 | 65.80 | 36.94 | 66.46 | 85.04 | 49.00 | 10.78 | 17.59 | 4.50 | 14.08 | 22.65 | 6.02 |
| Fakirpara | 43.27 | 52.86 | 34.47 | 58.31 | 74.72 | 44.80 | 4.96 | 8.35 | 1.84 | 6.52 | 11.74 | 2.23 |
| Jagirpara | 41.63 | 54.23 | 29.44 | 55.65 | 74.94 | 38.42 | 7.86 | 12.07 | 3.79 | 9.83 | 15.74 | 4.55 |
| Khewarchar Bhati | 40.93 | 62.52 | 21.20 | 52.07 | 79.45 | 26.94 | 15.02 | 25.82 | 5.15 | 18.68 | 32.30 | 6.18 |
| Khewarchar Uzan | 44.00 | 62.97 | 25.80 | 57.22 | 82.09 | 33.55 | 14.48 | 23.76 | 5.58 | 18.67 | 30.85 | 7.08 |
| Merurchar | 40.47 | 55.04 | 26.11 | 53.30 | 73.87 | 33.72 | 11.05 | 17.50 | 4.70 | 14.55 | 23.49 | 6.04 |
| Rabiarchar | 38.08 | 56.22 | 20.63 | 50.57 | 75.72 | 27.23 | 12.55 | 21.46 | 3.99 | 16.40 | 28.33 | 5.32 |
| Sheikherchar | 38.98 | 58.45 | 20.23 | 50.81 | 76.60 | 26.14 | 10.53 | 17.35 | 3.96 | 13.36 | 21.95 | 5.15 |
| Tupkarchar Natun | 37.22 | 56.42 | 19.94 | 49.76 | 74.59 | 26.65 | 6.66 | 11.93 | 1.93 | 9.01 | 15.85 | 2.65 |
| Tupkarchar Puran | 42.99 | 59.27 | 28.67 | 55.40 | 76.51 | 36.87 | 17.49 | 24.82 | 11.04 | 20.58 | 30.20 | 12.13 |
| Nilakkhia Union | 41.68 | 55.87 | 28.40 | 54.58 | 74.62 | 36.73 | 11.70 | 18.38 | 5.44 | 15.07 | 24.15 | 6.98 |
| Rural | 42.19 | 56.52 | 28.84 | 55.19 | 75.50 | 37.20 | 11.39 | 18.33 | 4.93 | 14.70 | 24.20 | 6.30 |
| Urban | 40.69 | 54.60 | 27.54 | 53.40 | 72.92 | 35.82 | 12.29 | 18.48 | 6.45 | 15.79 | 24.06 | 8.34 |
| Binoderchar* | 39.62 | 49.58 | 29.75 | 52.64 | 67.42 | 38.85 | 7.24 | 12.61 | 1.91 | 8.98 | 16.13 | 2.32 |
| Binoderchar | 43.75 | 52.76 | 34.45 | 58.24 | 72.60 | 44.38 | 6.85 | 11.81 | 1.74 | 8.82 | 15.91 | 1.98 |
| Chariapara | 46.35 | 64.43 | 30.12 | 62.16 | 87.13 | 41.32 | 13.02 | 24.16 | 3.01 | 15.32 | 28.71 | 4.13 |
| Gomerchar | 22.53 | 30.42 | 15.19 | 29.25 | 39.36 | 20.28 | 5.13 | 8.75 | 1.77 | 6.00 | 10.11 | 2.36 |
| Janakipur* | 42.99 | 58.01 | 29.39 | 55.99 | 77.05 | 37.80 | 12.51 | 20.23 | 5.52 | 16.17 | 26.72 | 7.06 |
| Baskanda Natunpara | 49.18 | 63.84 | 35.40 | 62.25 | 83.27 | 43.94 | 16.04 | 25.48 | 7.16 | 20.00 | 32.86 | 8.79 |
| Baskanda Puranpara | 42.41 | 55.83 | 32.42 | 56.49 | 73.77 | 43.56 | 11.52 | 17.79 | 6.85 | 15.09 | 22.95 | 9.20 |
| Chakpara | 44.63 | 60.44 | 27.91 | 54.62 | 78.33 | 34.29 | 16.38 | 26.37 | 5.81 | 18.46 | 31.67 | 7.14 |
| Dariapara | 45.95 | 64.82 | 27.88 | 60.59 | 85.91 | 36.71 | 14.99 | 25.63 | 4.81 | 19.87 | 34.23 | 6.33 |
| Daripura | 45.10 | 58.49 | 33.11 | 59.66 | 82.97 | 41.38 | 13.73 | 21.89 | 6.42 | 18.12 | 30.77 | 8.19 |
| Dikpara | 40.95 | 59.80 | 24.79 | 55.01 | 79.52 | 33.78 | 13.57 | 23.86 | 4.76 | 18.20 | 31.72 | 6.49 |
| Fakirpara | 49.71 | 62.11 | 39.04 | 64.18 | 81.82 | 49.66 | 17.24 | 26.71 | 9.09 | 22.01 | 34.71 | 11.56 |
| Kayosthapara | 45.97 | 54.13 | 39.57 | 59.38 | 74.68 | 48.67 | 6.45 | 11.93 | 2.16 | 8.33 | 16.46 | 2.65 |
| Moharband | 39.19 | 56.35 | 23.93 | 52.33 | 78.29 | 30.99 | 5.62 | 9.90 | 1.81 | 7.54 | 13.88 | 2.34 |
| Mridhapara | 29.26 | 38.74 | 19.92 | 38.47 | 52.99 | 25.47 | 7.42 | 9.68 | 5.19 | 9.76 | 13.47 | 6.43 |
| Namapara | 41.28 | 61.59 | 23.86 | 53.97 | 79.28 | 32.03 | 13.46 | 21.85 | 6.25 | 16.74 | 27.03 | 7.81 |
| Manjalia | 39.12 | 53.79 | 26.18 | 52.27 | 73.01 | 34.47 | 12.76 | 21.21 | 5.31 | 16.86 | 28.22 | 7.11 |
| Salai Mandol Para | 41.91 | 57.56 | 27.96 | 53.59 | 74.40 | 35.56 | 8.70 | 15.87 | 2.30 | 11.21 | 20.77 | 2.93 |
| Talukpara | 56.97 | 63.41 | 50.60 | 72.83 | 82.26 | 63.85 | 33.33 | 45.12 | 21.69 | 42.52 | 58.06 | 27.69 |
| Tambalipara | 62.84 | 63.83 | 61.67 | 79.90 | 84.69 | 75.00 | 6.51 | 10.64 | 1.67 | 8.76 | 15.31 | 2.08 |
| Thakurpara | 42.76 | 61.12 | 25.47 | 53.57 | 77.31 | 31.36 | 13.41 | 23.05 | 4.34 | 17.09 | 29.82 | 5.19 |
| Vatiapara | 43.06 | 63.28 | 26.52 | 56.78 | 82.90 | 35.32 | 8.08 | 11.72 | 5.11 | 10.28 | 14.51 | 6.81 |
| Kushalnagar* | 41.66 | 57.38 | 26.46 | 54.62 | 76.83 | 34.15 | 11.10 | 17.09 | 5.29 | 14.40 | 22.70 | 6.76 |
| Dakkhin Kushalnagar | 40.58 | 55.47 | 26.16 | 53.12 | 73.58 | 33.94 | 11.06 | 16.80 | 5.51 | 14.36 | 22.20 | 7.01 |

(In Percent)

| Administrative Unit, Location and Community | Population having Mobile Phone for Own Use | | | | | | Internet User | | | | | |
|---|--|--------------|--------------|--------------------|--------------|--------------|-------------------|--------------|--------------|--------------------|--------------|--------------|
| | 5 Years and above | | | 15 Years and above | | | 5 Years and above | | | 15 Years and above | | |
| | Total | Male | Female | Total | Male | Female | Total | Male | Female | Total | Male | Female |
| 1 | 2 | 3 | 4 | 5 | 6 | 7 | 8 | 9 | 10 | 11 | 12 | 13 |
| Uttar Kushalnagar | 43.60 | 60.79 | 26.99 | 57.29 | 82.78 | 34.52 | 11.15 | 17.62 | 4.91 | 14.48 | 23.62 | 6.31 |
| Nilakkhia* | 40.69 | 54.60 | 27.54 | 53.40 | 72.92 | 35.82 | 12.29 | 18.48 | 6.45 | 15.79 | 24.06 | 8.34 |
| Dakkhin Beparipara | 44.75 | 60.85 | 29.27 | 58.32 | 79.38 | 38.85 | 14.64 | 23.10 | 6.50 | 17.76 | 27.63 | 8.63 |
| Jhalupara | 58.59 | 62.90 | 54.55 | 71.15 | 79.59 | 63.64 | 16.41 | 17.74 | 15.15 | 19.23 | 22.45 | 16.36 |
| Munshipara | 72.81 | 70.21 | 74.63 | 84.54 | 86.49 | 83.33 | 38.60 | 46.81 | 32.84 | 44.33 | 56.76 | 36.67 |
| Natunpara | 46.63 | 58.15 | 36.87 | 59.05 | 76.81 | 45.20 | 16.46 | 28.26 | 6.45 | 20.63 | 36.96 | 7.91 |
| Nayapara | 24.05 | 36.68 | 11.22 | 31.33 | 48.98 | 14.38 | 6.08 | 9.55 | 2.55 | 8.00 | 12.93 | 3.27 |
| Nilakkhia Bazar | 64.62 | 72.95 | 57.25 | 80.68 | 93.62 | 69.91 | 28.85 | 39.34 | 19.57 | 36.23 | 51.06 | 23.89 |
| Paglapara | 38.62 | 54.89 | 23.76 | 52.58 | 73.91 | 32.95 | 10.48 | 16.99 | 4.53 | 14.19 | 22.77 | 6.29 |
| Pashchim Beparipara | 36.93 | 50.35 | 26.49 | 50.00 | 66.51 | 36.74 | 10.33 | 18.40 | 4.05 | 13.87 | 24.06 | 5.68 |
| Pashchimpara | 40.27 | 51.42 | 29.96 | 54.55 | 73.10 | 38.92 | 14.01 | 24.29 | 4.49 | 19.25 | 35.09 | 5.91 |
| Sajimara | 34.63 | 50.99 | 18.03 | 46.32 | 70.06 | 23.64 | 7.13 | 10.48 | 3.74 | 9.22 | 13.77 | 4.86 |
| Santi Nagar | 56.00 | 62.69 | 48.28 | 68.69 | 83.67 | 54.00 | 10.40 | 10.45 | 10.34 | 12.12 | 14.29 | 10.00 |
| Sarkarpara | 53.59 | 64.63 | 43.40 | 65.45 | 79.31 | 53.08 | 18.63 | 25.85 | 11.95 | 21.95 | 30.17 | 14.62 |
| Uttarpara | 48.07 | 60.05 | 36.46 | 59.51 | 76.29 | 44.44 | 21.21 | 31.07 | 11.65 | 25.53 | 38.14 | 14.20 |
| Sadhurpara Union | 43.50 | 60.37 | 27.36 | 56.60 | 79.28 | 35.61 | 13.47 | 21.15 | 6.13 | 16.71 | 26.62 | 7.55 |
| Rural | 43.50 | 60.37 | 27.36 | 56.60 | 79.28 | 35.61 | 13.47 | 21.15 | 6.13 | 16.71 | 26.62 | 7.55 |
| Urban | 0.00 | 0.00 | 0.00 | 0.00 | 0.00 | 0.00 | 0.00 | 0.00 | 0.00 | 0.00 | 0.00 | 0.00 |
| Sadhurpara* | 43.50 | 60.37 | 27.36 | 56.60 | 79.28 | 35.61 | 13.47 | 21.15 | 6.13 | 16.71 | 26.62 | 7.55 |
| Airmari | 45.35 | 60.23 | 32.27 | 58.74 | 79.20 | 41.41 | 16.96 | 23.98 | 10.79 | 19.78 | 28.50 | 12.39 |
| Archakandi | 48.12 | 61.51 | 34.78 | 61.62 | 80.48 | 43.62 | 17.23 | 23.81 | 10.67 | 19.84 | 28.34 | 11.73 |
| Balurgaon | 48.06 | 62.72 | 33.90 | 60.06 | 78.98 | 41.76 | 9.05 | 12.28 | 5.93 | 11.17 | 15.34 | 7.14 |
| Bangalpara | 36.60 | 56.11 | 16.75 | 48.89 | 77.33 | 22.07 | 10.32 | 17.50 | 3.01 | 13.22 | 23.03 | 3.97 |
| Bilerpar | 45.59 | 64.83 | 28.26 | 57.88 | 79.82 | 37.50 | 13.73 | 22.76 | 5.59 | 17.06 | 27.35 | 7.50 |
| Char Airmari | 38.45 | 53.63 | 23.00 | 51.22 | 72.65 | 30.59 | 10.41 | 17.09 | 3.60 | 13.55 | 22.65 | 4.79 |
| Char Gazirpara | 43.14 | 63.45 | 20.56 | 55.16 | 84.62 | 25.88 | 10.18 | 17.23 | 2.34 | 12.09 | 21.30 | 2.94 |
| Char Kamalerbati | 40.81 | 57.72 | 23.64 | 55.07 | 78.93 | 31.58 | 8.23 | 12.53 | 3.86 | 10.61 | 16.35 | 4.95 |
| Dakkhin Datuakanda | 44.39 | 63.90 | 25.31 | 57.32 | 80.42 | 34.03 | 15.01 | 25.88 | 4.38 | 19.04 | 32.08 | 5.88 |
| Daspara | 47.10 | 65.46 | 30.91 | 58.99 | 79.47 | 40.36 | 22.71 | 33.51 | 13.18 | 25.24 | 36.42 | 15.06 |
| Derurbil | 38.74 | 55.47 | 22.40 | 51.60 | 76.12 | 29.25 | 10.80 | 18.40 | 3.39 | 14.23 | 25.00 | 4.42 |
| Gazirpara | 48.84 | 62.93 | 36.10 | 62.50 | 82.28 | 45.64 | 12.41 | 18.97 | 6.49 | 15.94 | 24.80 | 8.39 |
| Kamalerbati Pashchimpara | 43.07 | 62.58 | 24.59 | 57.08 | 83.66 | 32.66 | 12.70 | 20.38 | 5.43 | 16.70 | 26.93 | 7.30 |
| Kamalerbati Purbapara | 39.25 | 58.83 | 21.47 | 54.37 | 81.40 | 29.89 | 10.11 | 18.56 | 2.45 | 13.77 | 25.16 | 3.45 |
| Khetarchar | 47.04 | 65.13 | 30.72 | 59.40 | 81.37 | 39.54 | 17.61 | 26.89 | 9.23 | 21.12 | 32.19 | 11.11 |
| Kutuberchar Dakkhin | 41.10 | 64.18 | 17.86 | 53.38 | 82.16 | 23.77 | 16.10 | 29.10 | 3.01 | 20.76 | 37.19 | 3.88 |
| Madanerchar | 48.03 | 66.05 | 30.39 | 62.18 | 84.67 | 40.07 | 12.60 | 18.57 | 6.75 | 16.23 | 23.69 | 8.90 |
| Madanerchar Taltola | 35.25 | 59.11 | 8.33 | 44.79 | 76.00 | 10.87 | 7.05 | 11.33 | 2.22 | 9.03 | 14.67 | 2.90 |
| Madhya Datuakanda | 45.31 | 59.94 | 30.42 | 57.89 | 80.22 | 37.73 | 16.84 | 25.12 | 8.41 | 18.98 | 29.89 | 9.13 |
| Majherpara | 49.83 | 60.07 | 40.53 | 65.96 | 80.20 | 53.54 | 17.94 | 27.84 | 8.97 | 22.93 | 35.53 | 11.95 |
| Masjidpara | 54.47 | 65.24 | 45.36 | 71.32 | 83.74 | 60.56 | 8.94 | 18.29 | 1.03 | 12.08 | 24.39 | 1.41 |
| Nilerchar | 31.17 | 41.97 | 20.31 | 42.18 | 56.93 | 27.54 | 10.13 | 15.03 | 5.21 | 13.45 | 19.71 | 7.25 |
| Pashchim Kutuber Char | 35.38 | 55.86 | 16.03 | 47.25 | 76.29 | 21.24 | 11.54 | 18.52 | 4.96 | 15.07 | 24.57 | 6.56 |
| Sheikhpara | 40.00 | 60.61 | 19.80 | 52.35 | 80.56 | 25.97 | 15.00 | 25.25 | 4.95 | 20.13 | 34.72 | 6.49 |
| Thandarban | 44.78 | 59.36 | 30.37 | 56.69 | 74.70 | 39.22 | 10.54 | 16.78 | 4.36 | 13.62 | 21.75 | 5.73 |
| Uttar Datuakanda | 47.67 | 61.97 | 34.55 | 60.21 | 79.52 | 43.41 | 15.07 | 23.56 | 7.29 | 17.85 | 28.74 | 8.38 |
| Dewanganj Upazila | 46.72 | 62.36 | 31.67 | 59.35 | 80.41 | 39.79 | 15.29 | 22.99 | 7.88 | 19.07 | 29.18 | 9.67 |
| Rural | 45.41 | 61.65 | 29.69 | 57.92 | 79.75 | 37.47 | 13.86 | 21.19 | 6.76 | 17.40 | 27.02 | 8.38 |
| Urban | 50.61 | 64.53 | 37.49 | 63.51 | 82.38 | 46.43 | 19.56 | 28.45 | 11.17 | 23.94 | 35.60 | 13.38 |
| Dewanganj Paurashava | 51.31 | 63.89 | 39.51 | 64.28 | 81.93 | 48.59 | 20.61 | 29.56 | 12.22 | 25.23 | 37.14 | 14.64 |
| Ward No. 01 | 55.19 | 67.52 | 44.49 | 68.11 | 84.10 | 54.51 | 19.60 | 28.39 | 11.97 | 23.80 | 34.95 | 14.31 |
| Chikajani (Part)* | 55.27 | 67.71 | 44.43 | 68.22 | 84.38 | 54.42 | 19.68 | 28.68 | 11.84 | 23.93 | 35.32 | 14.21 |
| Akandapara | 50.47 | 61.48 | 40.29 | 62.70 | 77.30 | 49.60 | 19.85 | 30.92 | 9.62 | 24.34 | 38.43 | 11.69 |
| Chandrapara | 48.18 | 64.20 | 33.80 | 59.85 | 82.14 | 40.88 | 17.66 | 25.00 | 11.08 | 21.53 | 31.35 | 13.18 |
| Chikajani Dakkhinpara | 61.20 | 72.00 | 52.04 | 76.15 | 88.49 | 65.43 | 17.26 | 23.47 | 11.99 | 21.41 | 28.95 | 14.86 |
| Chikajani Uttarpara | 61.66 | 78.17 | 48.59 | 75.28 | 96.79 | 58.82 | 27.35 | 39.59 | 17.67 | 32.78 | 48.72 | 20.59 |
| Miapara | 64.15 | 74.65 | 55.68 | 76.05 | 88.89 | 65.75 | 18.87 | 26.76 | 12.50 | 21.67 | 30.77 | 14.38 |
| Chukaibari* | 51.85 | 58.82 | 46.81 | 63.64 | 71.43 | 57.89 | 16.05 | 14.71 | 17.02 | 18.18 | 17.86 | 18.42 |
| Rampura Purbapara (Part) | 51.85 | 58.82 | 46.81 | 63.64 | 71.43 | 57.89 | 16.05 | 14.71 | 17.02 | 18.18 | 17.86 | 18.42 |
| Ward No. 02 | 45.69 | 61.16 | 31.89 | 57.60 | 79.16 | 39.39 | 14.55 | 22.39 | 7.56 | 17.89 | 28.15 | 9.23 |
| Chuniapara* | 46.14 | 61.65 | 32.28 | 58.10 | 79.57 | 39.87 | 14.49 | 22.53 | 7.31 | 17.77 | 28.23 | 8.90 |
| Pashchim Chuniapara | 47.00 | 62.05 | 33.54 | 59.07 | 79.54 | 41.59 | 15.34 | 23.52 | 8.02 | 19.06 | 29.77 | 9.91 |

| Administrative Unit, Location and Community | Population having Mobile Phone for Own Use | | | | | | Internet User | | | | | |
|---|--|--------------|--------------|--------------------|--------------|--------------|-------------------|--------------|--------------|--------------------|--------------|--------------|
| | 5 Years and above | | | 15 Years and above | | | 5 Years and above | | | 15 Years and above | | |
| | Total | Male | Female | Total | Male | Female | Total | Male | Female | Total | Male | Female |
| 1 | 2 | 3 | 4 | 5 | 6 | 7 | 8 | 9 | 10 | 11 | 12 | 13 |
| Purba Chuniapara | 44.80 | 61.04 | 30.35 | 56.60 | 79.62 | 37.25 | 13.19 | 21.01 | 6.23 | 15.80 | 25.83 | 7.37 |
| Gobindanagar* | 39.83 | 55.45 | 25.62 | 49.46 | 71.76 | 30.69 | 14.72 | 18.18 | 11.57 | 18.28 | 23.53 | 13.86 |
| Kalikapur (Part)* | 45.74 | 59.52 | 34.62 | 62.69 | 85.71 | 46.15 | 15.96 | 28.57 | 5.77 | 20.90 | 39.29 | 7.69 |
| Ward No. 03 | 42.57 | 57.38 | 27.56 | 54.42 | 75.18 | 34.53 | 15.36 | 22.41 | 8.22 | 19.21 | 28.78 | 10.06 |
| Kalikapur (Part)* | 42.57 | 57.38 | 27.56 | 54.42 | 75.18 | 34.53 | 15.36 | 22.41 | 8.22 | 19.21 | 28.78 | 10.06 |
| Char Kalikapur (Part) | 22.50 | 30.20 | 14.29 | 30.14 | 41.23 | 18.80 | 3.92 | 6.60 | 1.07 | 5.21 | 8.91 | 1.42 |
| Kalikapur (Part) | 49.80 | 65.48 | 33.65 | 63.30 | 86.15 | 41.52 | 20.47 | 28.84 | 11.85 | 25.48 | 37.21 | 14.30 |
| Uttar Kalikapur | 42.09 | 60.86 | 24.44 | 52.76 | 76.77 | 30.60 | 12.98 | 20.60 | 5.81 | 15.91 | 25.45 | 7.09 |
| Ward No. 04 | 54.40 | 64.89 | 44.07 | 67.79 | 82.72 | 53.76 | 27.70 | 37.97 | 17.58 | 33.49 | 47.01 | 20.79 |
| Kalikapur (Part)* | 54.40 | 64.89 | 44.07 | 67.79 | 82.72 | 53.76 | 27.70 | 37.97 | 17.58 | 33.49 | 47.01 | 20.79 |
| Bazaripara | 57.21 | 64.92 | 50.00 | 70.36 | 80.17 | 61.29 | 33.77 | 44.58 | 23.64 | 41.52 | 55.17 | 28.90 |
| Char Kalikapur (Part) | 44.85 | 63.05 | 27.16 | 58.07 | 84.01 | 34.50 | 16.13 | 24.96 | 7.54 | 19.45 | 31.41 | 8.58 |
| Dewanganj Bazar | 64.40 | 71.28 | 58.23 | 78.52 | 90.44 | 68.64 | 39.75 | 48.94 | 31.50 | 42.50 | 53.24 | 33.62 |
| Kacharipara | 48.54 | 53.23 | 43.18 | 61.49 | 70.57 | 52.03 | 28.81 | 37.57 | 18.79 | 36.52 | 49.74 | 22.76 |
| Kalikapur (Part) | 60.49 | 74.27 | 46.32 | 73.40 | 91.44 | 55.09 | 22.55 | 36.75 | 7.95 | 27.59 | 45.48 | 9.43 |
| Ward No. 05 | 54.93 | 67.07 | 43.97 | 68.42 | 84.46 | 54.37 | 27.09 | 36.94 | 18.20 | 33.37 | 46.09 | 22.23 |
| Banianirchar (Part)* | 54.15 | 66.39 | 42.55 | 68.02 | 85.54 | 52.32 | 27.51 | 36.11 | 19.35 | 33.98 | 45.98 | 23.23 |
| Banianirchar Pashchimpara (Part) | 54.15 | 66.39 | 42.55 | 68.02 | 85.54 | 52.32 | 27.51 | 36.11 | 19.35 | 33.98 | 45.98 | 23.23 |
| Chukaibari (Part)* | 55.50 | 67.60 | 44.98 | 68.70 | 83.67 | 55.82 | 26.79 | 37.58 | 17.39 | 32.93 | 46.17 | 21.53 |
| Dalbari | 54.20 | 67.20 | 43.35 | 68.03 | 84.01 | 54.72 | 23.63 | 36.67 | 12.74 | 29.46 | 45.64 | 15.98 |
| Kaibartapara | 61.71 | 74.13 | 51.45 | 74.14 | 86.89 | 63.12 | 24.37 | 32.17 | 17.92 | 29.28 | 37.70 | 21.99 |
| Nirbahi Area Pamputala | 61.44 | 73.74 | 50.00 | 75.65 | 89.24 | 62.91 | 35.28 | 48.74 | 22.77 | 43.03 | 58.54 | 28.49 |
| Rampur Chukai Madhyapara | 36.32 | 50.27 | 24.19 | 45.43 | 67.14 | 28.25 | 13.68 | 17.11 | 10.70 | 17.03 | 22.86 | 12.43 |
| Sharifpara | 66.49 | 68.13 | 65.05 | 81.17 | 84.29 | 78.57 | 37.63 | 43.96 | 32.04 | 46.10 | 54.29 | 39.29 |
| Ward No. 06 | 51.79 | 60.16 | 43.25 | 67.11 | 82.65 | 53.09 | 21.38 | 29.65 | 12.94 | 27.64 | 40.56 | 15.96 |
| Bade Shashariabari (Part)* | 51.79 | 60.16 | 43.25 | 67.11 | 82.65 | 53.09 | 21.38 | 29.65 | 12.94 | 27.64 | 40.56 | 15.96 |
| Beltali Bazar | 56.00 | 60.61 | 50.85 | 74.47 | 83.33 | 65.22 | 20.40 | 31.06 | 8.47 | 27.13 | 42.71 | 10.87 |
| Dakkhin Bade Shashariabari | 49.19 | 55.05 | 42.38 | 66.10 | 80.89 | 51.86 | 21.59 | 28.55 | 13.49 | 28.91 | 41.67 | 16.63 |
| Rail Colony | 53.56 | 65.32 | 42.74 | 66.67 | 81.50 | 53.37 | 21.17 | 30.18 | 12.86 | 26.23 | 37.57 | 16.06 |
| Uttar Bade Shasharia Bari | 55.32 | 72.86 | 42.44 | 66.58 | 88.82 | 50.67 | 21.49 | 32.16 | 13.65 | 25.91 | 39.13 | 16.44 |
| Ward No. 07 | 49.44 | 63.41 | 36.56 | 62.42 | 82.58 | 45.06 | 16.60 | 25.14 | 8.72 | 20.33 | 31.95 | 10.32 |
| Banianirchar (Part)* | 44.60 | 62.70 | 28.37 | 56.95 | 82.14 | 35.57 | 11.87 | 20.43 | 4.20 | 14.93 | 26.50 | 5.10 |
| Banianirchar Purbapara | 44.94 | 62.59 | 28.42 | 58.04 | 82.27 | 36.28 | 15.76 | 26.48 | 5.72 | 20.05 | 34.48 | 7.08 |
| Uttar Madhya Banianirchar | 43.58 | 63.03 | 28.23 | 53.82 | 81.75 | 33.71 | 0.27 | 0.61 | 0.00 | 0.33 | 0.79 | 0.00 |
| Char Bhabasur (Part)* | 51.26 | 63.68 | 39.70 | 64.47 | 82.74 | 48.64 | 18.38 | 26.89 | 10.45 | 22.35 | 33.96 | 12.30 |
| Char Bhabasur Pashchimpara | 55.23 | 65.68 | 45.18 | 69.35 | 84.34 | 55.63 | 14.38 | 20.96 | 8.04 | 17.97 | 26.75 | 9.93 |
| Char Bhabasur Purbapara (Part) | 47.29 | 60.30 | 35.36 | 60.19 | 79.85 | 43.64 | 16.14 | 23.51 | 9.38 | 20.63 | 31.34 | 11.62 |
| Char Bhabasur Thontapara | 52.49 | 65.79 | 40.20 | 65.21 | 84.57 | 48.68 | 24.16 | 35.60 | 13.59 | 27.87 | 43.00 | 14.94 |
| Ward No. 08 | 49.55 | 64.47 | 36.57 | 61.66 | 82.58 | 44.73 | 16.11 | 25.18 | 8.22 | 19.48 | 31.29 | 9.92 |
| Bhabasur (Part)* | 49.55 | 64.47 | 36.57 | 61.66 | 82.58 | 44.73 | 16.11 | 25.18 | 8.22 | 19.48 | 31.29 | 9.92 |
| Dakrapara | 45.91 | 63.57 | 30.41 | 57.88 | 81.13 | 38.25 | 14.69 | 24.29 | 6.27 | 17.28 | 29.25 | 7.17 |
| Daspara | 52.31 | 61.98 | 42.90 | 66.14 | 82.44 | 52.13 | 16.30 | 25.90 | 6.97 | 20.11 | 33.59 | 8.52 |
| Guzimari | 45.53 | 64.88 | 29.35 | 54.55 | 79.56 | 34.50 | 9.49 | 16.07 | 3.98 | 11.36 | 19.71 | 4.68 |
| Mollapara Mandalpara | 51.28 | 67.07 | 38.61 | 63.56 | 84.95 | 47.39 | 19.49 | 28.85 | 11.97 | 23.75 | 35.74 | 14.69 |
| Ward No. 09 | 58.01 | 69.15 | 47.64 | 70.59 | 84.84 | 57.64 | 22.79 | 32.92 | 13.37 | 26.77 | 39.48 | 15.23 |
| Char Bhabasur (Part)* | 58.01 | 69.15 | 47.64 | 70.59 | 84.84 | 57.64 | 22.79 | 32.92 | 13.37 | 26.77 | 39.48 | 15.23 |
| Char Bhabasur Bhatipara | 54.61 | 66.82 | 43.05 | 64.74 | 77.35 | 52.20 | 16.59 | 26.54 | 7.17 | 19.83 | 30.94 | 8.79 |
| Char Bhabasur Mandalpara | 56.64 | 71.21 | 44.16 | 69.57 | 90.20 | 53.13 | 10.84 | 18.18 | 4.55 | 13.48 | 23.53 | 5.47 |
| Char Bhabasur Millcolony | 74.81 | 78.74 | 70.22 | 89.34 | 95.29 | 82.55 | 41.56 | 47.34 | 34.83 | 49.53 | 57.65 | 40.27 |
| Char Bhabasur Mollapara | 54.30 | 64.42 | 43.72 | 66.06 | 81.48 | 51.19 | 22.36 | 31.25 | 13.07 | 24.24 | 37.04 | 11.90 |
| Char Bhabasur Nayapara | 59.00 | 69.84 | 49.29 | 71.04 | 86.00 | 58.43 | 18.25 | 29.10 | 8.53 | 21.95 | 36.00 | 10.11 |
| Char Bhabasur Purbapara (Part) | 50.56 | 61.13 | 42.11 | 64.55 | 81.74 | 52.19 | 19.36 | 29.47 | 11.28 | 22.55 | 36.52 | 12.50 |
| Char Bhabasur Sardarpara | 63.32 | 75.54 | 51.50 | 76.54 | 91.25 | 62.41 | 27.25 | 39.32 | 15.57 | 32.77 | 47.53 | 18.61 |
| Char Bhabasur Sarkarpara | 55.77 | 67.92 | 44.76 | 67.00 | 79.45 | 55.19 | 23.35 | 34.10 | 13.61 | 26.50 | 38.01 | 15.58 |
| Bahadurabad Union | 42.29 | 59.57 | 25.04 | 54.87 | 78.40 | 32.16 | 13.40 | 20.50 | 6.33 | 16.98 | 26.40 | 7.89 |
| Rural | 42.29 | 59.57 | 25.04 | 54.87 | 78.40 | 32.16 | 13.40 | 20.50 | 6.33 | 16.98 | 26.40 | 7.89 |
| Urban | 0.00 | 0.00 | 0.00 | 0.00 | 0.00 | 0.00 | 0.00 | 0.00 | 0.00 | 0.00 | 0.00 | 0.00 |
| Bahadurabad* | 42.02 | 59.43 | 24.78 | 54.38 | 77.86 | 31.79 | 14.16 | 21.34 | 7.05 | 17.81 | 27.25 | 8.74 |
| Akandapara | 51.04 | 60.99 | 41.55 | 62.98 | 78.47 | 49.15 | 19.90 | 28.72 | 11.49 | 24.15 | 36.84 | 12.82 |
| Azizalpur | 41.67 | 66.99 | 12.36 | 53.74 | 85.00 | 16.42 | 10.42 | 17.48 | 2.25 | 13.61 | 22.50 | 2.99 |
| Basetpur | 45.56 | 63.79 | 27.31 | 58.70 | 82.58 | 35.40 | 21.46 | 30.76 | 12.14 | 27.53 | 39.55 | 15.80 |

| Administrative Unit, Location and Community | Population having Mobile Phone for Own Use | | | | | | Internet User | | | | | |
|---|--|--------------|--------------|--------------------|--------------|--------------|-------------------|--------------|-------------|--------------------|--------------|--------------|
| | 5 Years and above | | | 15 Years and above | | | 5 Years and above | | | 15 Years and above | | |
| | Total | Male | Female | Total | Male | Female | Total | Male | Female | Total | Male | Female |
| 1 | 2 | 3 | 4 | 5 | 6 | 7 | 8 | 9 | 10 | 11 | 12 | 13 |
| Bhangargram | 46.04 | 60.10 | 32.52 | 60.69 | 79.39 | 42.95 | 17.45 | 24.49 | 10.68 | 23.19 | 32.77 | 14.10 |
| Chakharchar | 39.39 | 58.70 | 19.26 | 53.26 | 78.44 | 26.48 | 13.45 | 22.55 | 3.97 | 17.82 | 29.74 | 5.14 |
| Char Bhangargram | 40.67 | 57.14 | 24.84 | 54.09 | 77.14 | 33.04 | 10.67 | 19.73 | 1.96 | 13.18 | 24.76 | 2.61 |
| Char Kalakanda | 40.49 | 65.04 | 16.30 | 54.62 | 85.35 | 22.92 | 9.70 | 16.54 | 2.96 | 12.56 | 20.71 | 4.17 |
| Daparpara | 36.02 | 54.95 | 17.49 | 49.04 | 76.27 | 23.40 | 9.97 | 15.78 | 4.28 | 13.33 | 21.50 | 5.64 |
| Farajipara | 42.68 | 60.12 | 23.53 | 55.51 | 79.37 | 30.25 | 8.41 | 12.50 | 3.92 | 10.61 | 15.87 | 5.04 |
| Gharipara | 46.02 | 62.13 | 30.57 | 60.78 | 83.18 | 40.17 | 13.82 | 19.60 | 8.28 | 17.65 | 25.00 | 10.88 |
| Jhalarchar | 42.31 | 60.70 | 23.01 | 54.52 | 79.01 | 29.28 | 12.19 | 19.25 | 4.77 | 15.56 | 24.76 | 6.08 |
| Kalakanda | 44.55 | 60.48 | 28.24 | 56.28 | 77.23 | 35.28 | 14.92 | 19.14 | 10.60 | 17.57 | 22.99 | 12.13 |
| Kananpur | 43.20 | 57.63 | 27.33 | 56.30 | 76.69 | 33.88 | 18.34 | 25.42 | 10.56 | 23.62 | 33.83 | 12.40 |
| Kandirgram | 47.72 | 62.57 | 34.52 | 60.07 | 80.74 | 42.41 | 15.86 | 22.00 | 10.41 | 19.80 | 28.52 | 12.34 |
| Nayagram | 45.98 | 62.74 | 29.28 | 57.00 | 78.75 | 36.12 | 18.93 | 29.67 | 8.23 | 23.04 | 36.59 | 10.03 |
| Nazirpur | 34.75 | 49.51 | 18.79 | 46.01 | 68.04 | 24.09 | 10.22 | 15.74 | 4.26 | 12.98 | 20.55 | 5.45 |
| Pollakandi | 45.36 | 62.09 | 29.35 | 58.23 | 80.25 | 37.60 | 15.34 | 23.32 | 7.69 | 18.41 | 28.54 | 8.91 |
| Pollakandi Nayapara | 44.63 | 60.60 | 29.71 | 56.08 | 77.87 | 36.94 | 18.04 | 27.37 | 9.33 | 22.38 | 34.58 | 11.66 |
| Sardarpara | 37.34 | 56.82 | 18.48 | 49.46 | 76.99 | 24.17 | 9.82 | 16.25 | 3.59 | 12.60 | 21.20 | 4.70 |
| Shahjadpur | 41.32 | 62.36 | 20.11 | 53.76 | 81.40 | 26.32 | 12.35 | 19.95 | 4.69 | 15.87 | 25.76 | 6.05 |
| Tentultali | 35.55 | 61.07 | 10.53 | 46.29 | 79.65 | 13.79 | 5.98 | 11.41 | 0.66 | 7.86 | 15.04 | 0.86 |
| Ukrapara | 14.83 | 19.49 | 10.20 | 17.38 | 23.23 | 11.33 | 16.37 | 22.56 | 10.20 | 19.02 | 26.45 | 11.33 |
| Char Bahadurabad* | 47.32 | 67.13 | 28.33 | 61.43 | 88.07 | 36.84 | 16.47 | 27.75 | 5.65 | 21.03 | 35.80 | 7.41 |
| Char Bahadurabad | 46.06 | 66.80 | 27.12 | 60.24 | 87.71 | 35.78 | 15.84 | 28.09 | 4.66 | 20.40 | 36.33 | 6.21 |
| Mannepara | 49.16 | 67.58 | 30.19 | 63.11 | 88.56 | 38.41 | 17.38 | 27.29 | 7.17 | 21.94 | 35.07 | 9.18 |
| Harichandi* | 24.73 | 36.86 | 12.26 | 30.82 | 46.64 | 15.28 | 10.44 | 17.89 | 2.79 | 13.13 | 23.32 | 3.13 |
| Madarerchar* | 43.01 | 59.66 | 25.89 | 56.48 | 79.99 | 33.31 | 10.41 | 16.02 | 4.64 | 13.52 | 21.25 | 5.89 |
| Bhangargram | 40.92 | 53.40 | 27.53 | 51.57 | 68.28 | 34.51 | 15.18 | 22.51 | 7.30 | 18.82 | 28.28 | 9.15 |
| Bhatirpara | 42.07 | 57.58 | 26.45 | 55.26 | 77.58 | 33.77 | 12.31 | 18.47 | 6.10 | 15.97 | 24.56 | 7.69 |
| Hashempur | 45.18 | 56.13 | 33.56 | 56.25 | 71.31 | 40.68 | 12.29 | 16.77 | 7.53 | 15.00 | 21.31 | 8.47 |
| Khutarchar | 42.00 | 60.00 | 26.51 | 53.05 | 77.46 | 32.54 | 11.25 | 16.49 | 6.74 | 13.99 | 21.13 | 7.99 |
| Kutuberchar | 42.92 | 62.59 | 21.98 | 56.37 | 80.98 | 29.80 | 8.42 | 13.61 | 2.90 | 11.31 | 18.10 | 3.97 |
| Madanerchar | 42.70 | 60.29 | 23.85 | 55.74 | 81.00 | 30.56 | 13.99 | 21.29 | 6.15 | 17.64 | 27.33 | 7.97 |
| Madarerchar | 43.88 | 60.30 | 26.56 | 58.31 | 82.19 | 34.40 | 8.10 | 13.11 | 2.81 | 10.67 | 17.70 | 3.63 |
| Sheikpara | 43.28 | 60.77 | 24.95 | 58.77 | 84.77 | 32.84 | 9.77 | 15.24 | 4.04 | 13.13 | 21.13 | 5.15 |
| Char Amkhaoa Union | 48.47 | 64.73 | 33.21 | 61.22 | 82.64 | 41.67 | 17.51 | 25.80 | 9.73 | 21.53 | 32.28 | 11.72 |
| Rural | 47.51 | 64.41 | 31.71 | 60.00 | 82.13 | 39.86 | 15.90 | 23.71 | 8.59 | 19.71 | 29.76 | 10.56 |
| Urban | 49.86 | 65.19 | 35.40 | 62.99 | 83.38 | 44.30 | 19.84 | 28.80 | 11.38 | 24.16 | 35.91 | 13.40 |
| Char Amkhaoa* | 46.37 | 62.42 | 31.49 | 58.73 | 80.08 | 39.55 | 14.97 | 21.79 | 8.64 | 18.64 | 27.48 | 10.70 |
| Badullapur | 46.82 | 62.50 | 33.33 | 60.15 | 81.67 | 42.47 | 13.29 | 23.75 | 4.30 | 17.29 | 31.67 | 5.48 |
| Baulpara | 44.94 | 68.44 | 22.29 | 55.68 | 86.00 | 27.51 | 9.51 | 15.00 | 4.22 | 11.18 | 18.00 | 4.83 |
| Bayrapara | 46.78 | 66.52 | 28.87 | 59.47 | 85.34 | 36.59 | 15.08 | 21.73 | 9.05 | 19.01 | 27.87 | 11.17 |
| Beparipara | 24.87 | 42.66 | 7.51 | 34.39 | 61.86 | 9.72 | 1.90 | 3.85 | 0.00 | 2.68 | 5.67 | 0.00 |
| Dakkhin Mukirchar | 50.14 | 63.02 | 37.93 | 64.08 | 81.58 | 47.92 | 18.28 | 26.47 | 10.50 | 22.92 | 33.65 | 13.02 |
| Fakirpara | 47.37 | 62.44 | 33.49 | 60.50 | 80.60 | 42.77 | 17.30 | 26.87 | 8.49 | 21.16 | 32.78 | 10.91 |
| Kamarerchar | 44.74 | 60.30 | 30.48 | 55.86 | 76.46 | 37.57 | 13.86 | 19.28 | 8.89 | 17.28 | 24.27 | 11.06 |
| Miapara | 50.11 | 64.46 | 36.26 | 62.31 | 81.58 | 44.44 | 15.32 | 21.18 | 9.67 | 18.71 | 26.32 | 11.65 |
| Moulvirchar | 49.65 | 63.78 | 36.80 | 62.97 | 81.38 | 46.55 | 17.45 | 25.20 | 10.41 | 21.62 | 31.52 | 12.79 |
| Sakoapara | 44.12 | 63.41 | 24.63 | 54.89 | 80.00 | 30.86 | 16.91 | 29.27 | 4.43 | 20.50 | 36.13 | 5.56 |
| Char Lanka* | 40.00 | 63.32 | 17.48 | 50.32 | 79.35 | 22.36 | 7.90 | 14.57 | 1.46 | 9.81 | 18.06 | 1.86 |
| Dakkhin Lankarchar | 40.00 | 63.32 | 17.48 | 50.32 | 79.35 | 22.36 | 7.90 | 14.57 | 1.46 | 9.81 | 18.06 | 1.86 |
| Char Madar* | 51.74 | 67.04 | 36.81 | 64.88 | 85.12 | 45.87 | 17.35 | 25.83 | 9.08 | 21.14 | 32.47 | 10.49 |
| Kismat Amkhaoa* | 43.97 | 63.56 | 25.99 | 55.86 | 81.47 | 32.88 | 13.48 | 20.61 | 6.94 | 17.06 | 26.36 | 8.71 |
| Dakkhin Langkarchar | 40.80 | 62.40 | 20.29 | 52.10 | 80.25 | 25.73 | 14.31 | 23.76 | 5.34 | 18.15 | 30.31 | 6.75 |
| Madhya Lankarchar | 45.48 | 60.04 | 32.84 | 57.13 | 76.65 | 40.83 | 18.37 | 24.31 | 13.21 | 22.88 | 30.77 | 16.28 |
| Pashchim Lankarchar | 48.37 | 68.60 | 30.05 | 61.62 | 87.85 | 38.43 | 7.84 | 11.75 | 4.29 | 9.98 | 15.19 | 5.37 |
| Madarerchar* | 52.29 | 69.24 | 36.22 | 65.52 | 86.82 | 45.55 | 20.50 | 31.22 | 10.34 | 25.06 | 38.34 | 12.61 |
| Madarerchar | 54.26 | 70.51 | 39.12 | 68.35 | 88.99 | 49.07 | 20.46 | 29.62 | 11.92 | 24.85 | 36.28 | 14.17 |
| Uttar Makur Char | 52.69 | 69.76 | 36.30 | 65.53 | 87.18 | 45.26 | 22.24 | 33.33 | 11.59 | 26.97 | 40.77 | 14.05 |
| Dakkhin Lambapara | 49.52 | 67.07 | 32.90 | 62.42 | 83.92 | 42.14 | 17.93 | 29.76 | 6.72 | 22.36 | 36.86 | 8.69 |
| Sanandabari* | 49.86 | 65.19 | 35.40 | 62.99 | 83.38 | 44.30 | 19.84 | 28.80 | 11.38 | 24.16 | 35.91 | 13.40 |
| Akandapara | 51.87 | 66.00 | 38.90 | 65.26 | 84.58 | 48.28 | 23.46 | 34.00 | 13.77 | 28.19 | 41.87 | 16.16 |
| Collegepara | 48.87 | 66.20 | 31.75 | 62.45 | 85.26 | 40.47 | 21.10 | 31.12 | 11.19 | 26.65 | 39.93 | 13.85 |
| Lambapara | 47.60 | 63.19 | 32.12 | 60.01 | 79.82 | 40.49 | 25.20 | 36.24 | 14.24 | 30.12 | 44.48 | 15.97 |

| Administrative Unit, Location and Community | Population having Mobile Phone for Own Use | | | | | | Internet User | | | | | |
|---|--|--------------|--------------|--------------------|--------------|--------------|-------------------|--------------|-------------|--------------------|--------------|--------------|
| | 5 Years and above | | | 15 Years and above | | | 5 Years and above | | | 15 Years and above | | |
| | Total | Male | Female | Total | Male | Female | Total | Male | Female | Total | Male | Female |
| 1 | 2 | 3 | 4 | 5 | 6 | 7 | 8 | 9 | 10 | 11 | 12 | 13 |
| Madhyapara | 58.59 | 70.96 | 47.85 | 73.23 | 89.03 | 59.41 | 25.61 | 41.58 | 11.75 | 32.09 | 51.48 | 15.13 |
| Mandalpara | 46.89 | 62.86 | 31.62 | 58.85 | 79.93 | 39.28 | 15.78 | 24.54 | 7.40 | 19.56 | 30.69 | 9.23 |
| Nabinabad | 52.28 | 64.96 | 39.53 | 66.18 | 85.83 | 48.24 | 25.37 | 32.11 | 18.58 | 29.28 | 39.27 | 20.15 |
| Pashchimpara | 49.27 | 65.27 | 34.36 | 61.46 | 82.34 | 42.62 | 18.62 | 27.81 | 10.07 | 23.19 | 34.94 | 12.58 |
| Patadhoapara | 50.85 | 67.14 | 35.56 | 63.62 | 84.02 | 44.39 | 19.43 | 27.69 | 11.67 | 23.45 | 34.16 | 13.36 |
| Sabujpara | 48.89 | 62.75 | 36.36 | 63.12 | 82.50 | 46.55 | 17.01 | 24.93 | 9.86 | 21.28 | 31.92 | 12.17 |
| Sheikhpara | 47.40 | 63.16 | 33.84 | 60.38 | 80.54 | 42.97 | 24.19 | 32.28 | 17.22 | 28.93 | 39.82 | 19.53 |
| Sylhetpara | 53.02 | 62.65 | 42.96 | 67.75 | 83.23 | 52.89 | 5.58 | 8.58 | 2.43 | 6.82 | 11.08 | 2.74 |
| Tupkarchar | 45.55 | 67.02 | 26.53 | 58.05 | 85.48 | 33.95 | 13.16 | 21.45 | 5.81 | 16.54 | 26.93 | 7.41 |
| Chikajani Union | 46.96 | 61.33 | 32.57 | 59.55 | 78.82 | 40.81 | 16.05 | 24.50 | 7.59 | 20.25 | 31.32 | 9.47 |
| Rural | 46.96 | 61.33 | 32.57 | 59.55 | 78.82 | 40.81 | 16.05 | 24.50 | 7.59 | 20.25 | 31.32 | 9.47 |
| Urban | 0.00 | 0.00 | 0.00 | 0.00 | 0.00 | 0.00 | 0.00 | 0.00 | 0.00 | 0.00 | 0.00 | 0.00 |
| Char Dakatiapara* | 38.31 | 51.94 | 24.54 | 48.82 | 69.44 | 29.28 | 9.61 | 15.50 | 3.66 | 12.16 | 20.49 | 4.28 |
| Char Magurihat* | 41.11 | 58.31 | 22.90 | 53.66 | 76.13 | 29.90 | 14.05 | 22.50 | 5.10 | 18.29 | 29.24 | 6.71 |
| Chikajani (Part)* | 53.43 | 66.21 | 40.80 | 66.47 | 83.82 | 50.05 | 22.22 | 33.19 | 11.37 | 27.24 | 41.74 | 13.52 |
| Chikajani Dighirpar | 62.55 | 69.86 | 54.26 | 77.21 | 91.67 | 62.62 | 27.64 | 36.30 | 17.83 | 33.02 | 47.22 | 18.69 |
| Pashchim Takimari | 52.63 | 66.89 | 38.58 | 66.04 | 84.27 | 48.73 | 21.12 | 33.33 | 9.09 | 26.16 | 41.84 | 11.27 |
| Purba Takimari | 51.91 | 64.76 | 39.57 | 64.32 | 81.60 | 48.25 | 21.79 | 32.29 | 11.69 | 26.71 | 40.35 | 14.02 |
| Dakatiapara* | 39.70 | 59.35 | 20.26 | 50.05 | 74.74 | 25.62 | 13.71 | 23.55 | 3.99 | 17.34 | 29.65 | 5.17 |
| Dakatiapara | 43.49 | 64.20 | 24.43 | 56.03 | 82.11 | 32.09 | 16.57 | 30.25 | 3.98 | 21.40 | 39.02 | 5.22 |
| Farazipara | 39.61 | 64.04 | 15.17 | 50.00 | 79.56 | 19.08 | 13.20 | 24.72 | 1.69 | 16.42 | 29.93 | 2.29 |
| Nayagram | 37.43 | 53.57 | 20.88 | 46.58 | 67.58 | 25.57 | 12.30 | 18.93 | 5.49 | 15.53 | 24.20 | 6.85 |
| Kazlapara* | 47.44 | 61.01 | 34.32 | 60.66 | 79.08 | 43.54 | 14.31 | 20.95 | 7.90 | 18.12 | 26.86 | 10.00 |
| Palashpur | 45.35 | 63.87 | 29.50 | 58.97 | 77.08 | 41.41 | 18.99 | 31.93 | 7.91 | 24.62 | 38.54 | 11.11 |
| Pashchim Kazlapara | 45.83 | 60.59 | 31.11 | 59.39 | 79.90 | 39.90 | 10.23 | 15.59 | 4.88 | 13.01 | 20.10 | 6.27 |
| Purba Kazlapara | 50.21 | 61.27 | 39.82 | 62.78 | 78.16 | 49.01 | 19.82 | 27.77 | 12.36 | 24.66 | 35.28 | 15.16 |
| Rampura (Part)* | 60.04 | 70.87 | 49.16 | 69.57 | 84.09 | 55.58 | 21.75 | 30.43 | 13.04 | 25.42 | 36.59 | 14.66 |
| Natun Dakatiapara | 55.29 | 62.96 | 47.93 | 63.54 | 72.46 | 54.68 | 22.05 | 32.10 | 12.43 | 26.35 | 37.68 | 15.11 |
| Rampura Balurgram | 60.47 | 72.34 | 49.68 | 70.94 | 87.04 | 57.14 | 9.46 | 12.06 | 7.10 | 9.83 | 13.89 | 6.35 |
| Rampura(Part) | 63.25 | 75.42 | 49.77 | 73.06 | 90.72 | 55.21 | 29.62 | 40.25 | 17.84 | 34.20 | 48.45 | 19.79 |
| Rampura Barakhal* | 50.76 | 62.44 | 39.30 | 64.41 | 80.90 | 48.78 | 17.59 | 27.09 | 8.28 | 22.31 | 34.94 | 10.33 |
| Rampura Barakhal | 53.42 | 61.98 | 44.75 | 67.26 | 80.07 | 54.83 | 18.45 | 26.91 | 9.88 | 23.25 | 34.64 | 12.20 |
| Rampura Bhelamari | 45.13 | 63.46 | 28.28 | 58.36 | 82.73 | 36.36 | 15.79 | 27.47 | 5.05 | 20.31 | 35.61 | 6.49 |
| Chukaibari Union | 49.37 | 62.54 | 36.81 | 62.99 | 81.33 | 46.22 | 15.78 | 23.36 | 8.55 | 19.41 | 29.36 | 10.32 |
| Rural | 49.37 | 62.54 | 36.81 | 62.99 | 81.33 | 46.22 | 15.78 | 23.36 | 8.55 | 19.41 | 29.36 | 10.32 |
| Urban | 0.00 | 0.00 | 0.00 | 0.00 | 0.00 | 0.00 | 0.00 | 0.00 | 0.00 | 0.00 | 0.00 | 0.00 |
| Bade Shashariabari (Part)* | 52.01 | 63.24 | 42.02 | 64.86 | 79.50 | 52.00 | 17.56 | 24.91 | 11.01 | 21.51 | 30.52 | 13.60 |
| Bade Shashariabari | 52.01 | 63.24 | 42.02 | 64.86 | 79.50 | 52.00 | 17.56 | 24.91 | 11.01 | 21.51 | 30.52 | 13.60 |
| Char Halka Habrabari* | 41.01 | 60.80 | 19.63 | 54.63 | 82.11 | 26.03 | 8.84 | 15.30 | 1.86 | 11.54 | 20.26 | 2.47 |
| Chukaibari (Part)* | 50.17 | 62.69 | 38.29 | 63.88 | 81.54 | 47.92 | 16.52 | 24.41 | 9.04 | 20.19 | 30.60 | 10.78 |
| Dakatiapara | 43.75 | 53.67 | 33.71 | 55.88 | 73.44 | 40.28 | 8.81 | 14.12 | 3.43 | 11.40 | 19.53 | 4.17 |
| Dakkin Balurgaram | 47.75 | 62.50 | 34.54 | 62.82 | 82.25 | 45.48 | 16.42 | 26.91 | 7.02 | 21.25 | 34.93 | 9.05 |
| Dakkin Halkarchar | 47.06 | 58.00 | 35.42 | 61.38 | 77.27 | 45.20 | 6.07 | 10.12 | 1.77 | 8.02 | 13.64 | 2.31 |
| Kellakata | 62.53 | 77.52 | 48.50 | 75.68 | 91.80 | 59.89 | 14.41 | 26.15 | 3.43 | 17.30 | 30.60 | 4.28 |
| Rampura (Part) | 55.12 | 65.04 | 46.29 | 68.00 | 84.24 | 54.92 | 22.97 | 31.30 | 15.55 | 28.12 | 39.95 | 18.60 |
| Taltala | 50.68 | 60.71 | 42.21 | 64.24 | 80.80 | 51.53 | 14.17 | 20.83 | 8.54 | 17.71 | 27.20 | 10.43 |
| Uttar Balurgram | 46.33 | 61.30 | 33.14 | 59.57 | 81.68 | 41.79 | 14.66 | 24.35 | 6.13 | 17.67 | 30.63 | 7.25 |
| Uttar Halkarchar | 52.86 | 67.40 | 38.29 | 65.68 | 82.77 | 48.28 | 35.44 | 45.50 | 25.37 | 39.60 | 50.77 | 28.21 |
| Dangdhara Union | 47.78 | 63.29 | 32.82 | 60.34 | 80.76 | 41.17 | 13.93 | 21.43 | 6.70 | 17.47 | 27.16 | 8.37 |
| Rural | 47.21 | 62.45 | 32.50 | 59.88 | 80.21 | 40.84 | 13.44 | 20.53 | 6.59 | 16.93 | 26.21 | 8.23 |
| Urban | 49.40 | 65.68 | 33.73 | 61.66 | 82.31 | 42.11 | 15.35 | 24.00 | 7.03 | 18.98 | 29.80 | 8.74 |
| Bagharchar* | 47.34 | 61.71 | 33.30 | 60.34 | 80.21 | 41.79 | 13.96 | 20.89 | 7.20 | 17.71 | 27.02 | 9.01 |
| Beparipara | 39.33 | 54.45 | 24.63 | 51.09 | 71.88 | 31.79 | 8.02 | 13.00 | 3.18 | 10.48 | 17.35 | 4.11 |
| Chengtimari | 52.53 | 67.85 | 37.30 | 65.99 | 86.54 | 46.23 | 17.11 | 25.68 | 8.60 | 21.42 | 32.69 | 10.58 |
| Dakatiapara | 42.37 | 57.75 | 27.75 | 54.27 | 76.03 | 34.82 | 14.23 | 21.53 | 7.29 | 18.09 | 28.10 | 9.14 |
| Goalkanda | 47.02 | 64.11 | 31.02 | 59.57 | 82.92 | 38.74 | 14.00 | 22.49 | 6.05 | 17.52 | 28.68 | 7.55 |
| Kumarecherar | 49.53 | 61.70 | 37.34 | 63.86 | 81.85 | 47.13 | 12.34 | 18.40 | 6.27 | 15.35 | 23.29 | 7.96 |
| Madhyapara | 53.80 | 64.70 | 44.01 | 68.51 | 84.86 | 54.45 | 20.16 | 27.88 | 13.22 | 25.60 | 36.65 | 16.10 |
| Pantamari | 48.31 | 64.60 | 31.65 | 61.46 | 82.85 | 40.03 | 14.39 | 20.17 | 8.48 | 18.30 | 25.73 | 10.86 |
| Patharecherar | 45.37 | 53.26 | 36.68 | 57.61 | 70.13 | 45.04 | 10.44 | 14.90 | 5.53 | 13.45 | 20.00 | 6.87 |
| Sarkarpara | 44.68 | 60.00 | 30.31 | 56.85 | 76.76 | 38.51 | 14.13 | 22.13 | 6.62 | 17.89 | 28.14 | 8.45 |

| Administrative Unit, Location and Community | Population having Mobile Phone for Own Use | | | | | | Internet User | | | | | |
|---|--|--------------|--------------|--------------------|--------------|--------------|-------------------|--------------|-------------|--------------------|--------------|--------------|
| | 5 Years and above | | | 15 Years and above | | | 5 Years and above | | | 15 Years and above | | |
| | Total | Male | Female | Total | Male | Female | Total | Male | Female | Total | Male | Female |
| 1 | 2 | 3 | 4 | 5 | 6 | 7 | 8 | 9 | 10 | 11 | 12 | 13 |
| Dangdhara* | 45.18 | 63.21 | 29.07 | 56.52 | 79.50 | 36.22 | 11.31 | 19.13 | 4.32 | 13.98 | 23.65 | 5.44 |
| Dangdhara | 45.93 | 60.43 | 32.94 | 56.84 | 75.73 | 40.26 | 13.89 | 21.84 | 6.76 | 17.07 | 26.97 | 8.38 |
| Makhanerchar | 44.07 | 67.41 | 23.30 | 56.02 | 85.30 | 29.91 | 7.44 | 15.06 | 0.66 | 9.19 | 18.53 | 0.85 |
| Goalkul* | 43.79 | 60.94 | 27.11 | 58.01 | 80.84 | 35.98 | 9.78 | 15.91 | 3.83 | 13.03 | 21.26 | 5.08 |
| Haruabari* | 47.67 | 61.80 | 33.61 | 61.08 | 79.06 | 43.23 | 13.62 | 20.47 | 6.80 | 17.32 | 26.11 | 8.58 |
| Akandapara | 19.28 | 34.21 | 3.78 | 24.41 | 42.97 | 4.85 | 4.43 | 7.69 | 1.05 | 5.64 | 9.72 | 1.35 |
| Madhyapara | 50.69 | 68.17 | 34.80 | 66.09 | 86.25 | 46.93 | 16.54 | 27.65 | 6.43 | 21.32 | 34.58 | 8.71 |
| Pashchimpara | 59.23 | 73.25 | 44.74 | 72.90 | 88.64 | 56.17 | 12.17 | 17.96 | 6.19 | 15.14 | 21.98 | 7.87 |
| Purbapara | 52.70 | 65.03 | 40.23 | 68.48 | 86.50 | 51.11 | 16.30 | 23.01 | 9.52 | 20.91 | 30.52 | 11.64 |
| Joanerchar* | 47.10 | 65.83 | 29.23 | 57.84 | 81.32 | 35.83 | 15.03 | 23.74 | 6.72 | 18.26 | 29.01 | 8.18 |
| Fakirpara | 45.60 | 63.70 | 28.52 | 56.08 | 78.51 | 34.85 | 8.29 | 13.52 | 3.36 | 10.23 | 16.67 | 4.15 |
| Khapara | 42.18 | 62.62 | 20.76 | 53.13 | 78.42 | 26.69 | 15.77 | 25.94 | 5.12 | 19.67 | 32.19 | 6.58 |
| Madhyapara | 48.64 | 65.03 | 34.55 | 60.49 | 83.23 | 42.10 | 16.99 | 26.47 | 8.85 | 20.80 | 33.55 | 10.48 |
| Munsipara | 53.58 | 73.67 | 34.15 | 62.02 | 84.95 | 39.63 | 15.32 | 22.86 | 8.04 | 17.66 | 26.08 | 9.45 |
| Karkhana* | 49.40 | 65.68 | 33.73 | 61.66 | 82.31 | 42.11 | 15.35 | 24.00 | 7.03 | 18.98 | 29.80 | 8.74 |
| Bahazpara | 51.59 | 65.74 | 37.45 | 63.68 | 80.20 | 47.00 | 20.12 | 30.68 | 9.56 | 24.63 | 37.13 | 12.00 |
| Bindurchar | 49.03 | 66.07 | 33.06 | 59.80 | 80.30 | 40.56 | 15.93 | 24.69 | 7.72 | 19.34 | 29.82 | 9.50 |
| Karkhana | 40.73 | 59.97 | 22.92 | 50.45 | 76.22 | 28.07 | 11.00 | 17.27 | 5.20 | 13.32 | 21.33 | 6.37 |
| Kauniarchar | 53.02 | 66.24 | 40.01 | 67.28 | 84.06 | 50.99 | 16.96 | 25.43 | 8.62 | 21.41 | 32.07 | 11.06 |
| Makhanerchar | 40.69 | 61.45 | 19.28 | 51.68 | 77.15 | 24.76 | 11.63 | 20.56 | 2.41 | 14.48 | 25.52 | 2.82 |
| Nimaimari | 51.35 | 65.48 | 37.80 | 64.93 | 83.90 | 47.29 | 12.71 | 20.82 | 4.93 | 15.84 | 26.54 | 5.89 |
| Sonakura | 54.59 | 73.37 | 36.89 | 67.15 | 90.41 | 45.44 | 19.74 | 31.01 | 9.12 | 24.05 | 37.78 | 11.23 |
| Uttar Joanerchar* | 51.36 | 64.09 | 40.64 | 63.75 | 82.69 | 48.88 | 7.35 | 10.91 | 4.35 | 9.20 | 14.21 | 5.27 |
| Dewanganj Union | 47.99 | 62.24 | 34.17 | 60.52 | 79.94 | 42.46 | 16.57 | 23.81 | 9.56 | 20.56 | 30.21 | 11.59 |
| Rural | 47.99 | 62.24 | 34.17 | 60.52 | 79.94 | 42.46 | 16.57 | 23.81 | 9.56 | 20.56 | 30.21 | 11.59 |
| Urban | 0.00 | 0.00 | 0.00 | 0.00 | 0.00 | 0.00 | 0.00 | 0.00 | 0.00 | 0.00 | 0.00 | 0.00 |
| Gamaria* | 52.13 | 65.48 | 38.99 | 64.71 | 82.63 | 47.74 | 16.26 | 23.71 | 8.94 | 19.85 | 29.72 | 10.51 |
| Dakkhin Gamaria | 50.46 | 58.18 | 42.59 | 61.00 | 71.56 | 50.67 | 21.47 | 30.18 | 12.59 | 25.85 | 37.61 | 14.35 |
| Madhya Gamaria | 59.09 | 71.87 | 46.59 | 72.81 | 89.36 | 57.19 | 17.08 | 24.23 | 10.08 | 20.48 | 29.08 | 12.37 |
| Pashchim Gamaria | 49.16 | 62.75 | 35.69 | 60.47 | 78.33 | 43.26 | 16.95 | 23.89 | 10.07 | 20.49 | 29.57 | 11.74 |
| Purba Gamaria | 52.53 | 66.86 | 37.57 | 64.43 | 84.87 | 44.64 | 8.10 | 11.90 | 4.14 | 9.62 | 15.13 | 4.29 |
| Uttar Gamaria | 50.90 | 67.30 | 35.93 | 66.07 | 88.33 | 46.20 | 17.87 | 28.67 | 8.01 | 22.92 | 37.54 | 9.86 |
| Kharma* | 49.37 | 62.89 | 36.15 | 61.62 | 79.99 | 44.47 | 19.64 | 26.73 | 12.72 | 24.18 | 33.63 | 15.37 |
| Bhatipara | 58.11 | 67.13 | 48.82 | 69.60 | 81.82 | 57.79 | 40.61 | 46.67 | 34.36 | 48.13 | 56.30 | 40.23 |
| Char Kharma | 48.58 | 67.13 | 30.58 | 61.24 | 83.82 | 38.79 | 28.65 | 40.46 | 17.19 | 36.31 | 50.87 | 21.84 |
| Dighalkandi | 50.18 | 61.69 | 39.19 | 64.99 | 79.71 | 50.82 | 20.05 | 27.44 | 13.01 | 26.26 | 35.70 | 17.18 |
| Gajakanda | 48.86 | 62.00 | 35.88 | 59.66 | 76.19 | 43.77 | 18.46 | 24.84 | 12.16 | 22.05 | 29.89 | 14.50 |
| Galipara | 43.22 | 59.74 | 27.39 | 54.08 | 78.61 | 32.31 | 10.81 | 18.61 | 3.32 | 13.59 | 24.28 | 4.10 |
| Gayenpara | 53.92 | 66.90 | 41.38 | 68.31 | 86.32 | 52.19 | 15.67 | 20.95 | 10.57 | 19.23 | 26.06 | 13.12 |
| Jamirakanda | 52.17 | 68.82 | 36.08 | 65.08 | 85.50 | 45.32 | 23.84 | 34.71 | 13.35 | 27.97 | 41.26 | 15.11 |
| Madhya Kharma | 49.16 | 55.74 | 42.17 | 59.63 | 69.89 | 49.74 | 7.17 | 9.43 | 4.78 | 8.44 | 11.29 | 5.70 |
| Nayapara | 50.45 | 61.27 | 40.25 | 61.86 | 76.48 | 48.55 | 24.29 | 31.55 | 17.45 | 29.36 | 39.19 | 20.42 |
| Pashchimpara | 41.47 | 55.56 | 28.86 | 52.06 | 73.53 | 34.63 | 12.20 | 16.94 | 7.96 | 15.32 | 22.43 | 9.55 |
| Purbapara | 47.13 | 62.75 | 31.66 | 60.28 | 81.70 | 39.90 | 11.58 | 18.62 | 4.61 | 14.75 | 24.14 | 5.81 |
| Telipara | 45.74 | 62.47 | 28.13 | 57.53 | 83.33 | 33.82 | 11.87 | 18.43 | 4.96 | 14.31 | 23.90 | 5.49 |
| Tilakpur* | 38.36 | 55.61 | 21.23 | 50.91 | 75.11 | 27.75 | 9.51 | 15.81 | 3.26 | 12.30 | 20.82 | 4.15 |
| Beparipara | 46.52 | 64.45 | 29.25 | 59.17 | 82.16 | 37.23 | 16.74 | 25.72 | 8.08 | 20.69 | 31.97 | 9.93 |
| Kauniarchar | 26.00 | 44.55 | 6.88 | 34.86 | 59.67 | 9.32 | 4.00 | 7.27 | 0.63 | 5.43 | 9.88 | 0.85 |
| Khanpara | 23.65 | 36.99 | 10.67 | 33.01 | 53.06 | 14.81 | 3.38 | 5.48 | 1.33 | 3.88 | 6.12 | 1.85 |
| Madhyapara | 24.67 | 38.55 | 7.46 | 33.04 | 55.17 | 9.26 | 5.33 | 8.43 | 1.49 | 7.14 | 12.07 | 1.85 |
| Mandalpara | 32.56 | 50.00 | 20.00 | 51.85 | 81.82 | 31.25 | 6.98 | 11.11 | 4.00 | 11.11 | 18.18 | 6.25 |
| Mistripara | 38.41 | 61.97 | 17.50 | 52.83 | 87.76 | 22.81 | 5.30 | 9.86 | 1.25 | 7.55 | 14.29 | 1.75 |
| Naindakura | 38.56 | 58.45 | 18.01 | 51.21 | 81.30 | 22.55 | 7.77 | 13.40 | 1.94 | 9.68 | 17.56 | 2.18 |
| Tilakpur | 48.40 | 61.76 | 35.80 | 64.36 | 82.63 | 47.45 | 12.63 | 22.57 | 3.25 | 16.50 | 29.66 | 4.31 |
| Utmarchar* | 48.27 | 63.14 | 35.05 | 61.14 | 81.49 | 43.65 | 13.67 | 22.46 | 5.86 | 17.01 | 28.67 | 6.98 |
| Bir Utmarchar | 52.62 | 61.62 | 45.04 | 65.00 | 78.45 | 54.17 | 15.69 | 25.59 | 7.37 | 19.23 | 32.33 | 8.68 |
| Char Utmarchar | 46.70 | 63.67 | 31.32 | 59.70 | 82.57 | 39.57 | 12.94 | 21.38 | 5.29 | 16.18 | 27.37 | 6.33 |
| Hatibhanga Union | 44.65 | 60.98 | 28.89 | 56.74 | 78.90 | 36.09 | 12.73 | 19.94 | 5.77 | 16.09 | 25.65 | 7.18 |
| Rural | 44.65 | 60.98 | 28.89 | 56.74 | 78.90 | 36.09 | 12.73 | 19.94 | 5.77 | 16.09 | 25.65 | 7.18 |
| Urban | 0.00 | 0.00 | 0.00 | 0.00 | 0.00 | 0.00 | 0.00 | 0.00 | 0.00 | 0.00 | 0.00 | 0.00 |
| Amkhawa* | 43.53 | 62.19 | 25.07 | 56.97 | 83.46 | 31.96 | 12.69 | 20.43 | 5.03 | 16.47 | 27.26 | 6.29 |

| Administrative Unit, Location and Community | Population having Mobile Phone for Own Use | | | | | | Internet User | | | | | |
|---|--|--------------|--------------|--------------------|--------------|--------------|-------------------|--------------|--------------|--------------------|--------------|--------------|
| | 5 Years and above | | | 15 Years and above | | | 5 Years and above | | | 15 Years and above | | |
| | Total | Male | Female | Total | Male | Female | Total | Male | Female | Total | Male | Female |
| 1 | 2 | 3 | 4 | 5 | 6 | 7 | 8 | 9 | 10 | 11 | 12 | 13 |
| Amkhawa | 42.54 | 60.27 | 25.40 | 57.05 | 82.58 | 33.38 | 9.99 | 16.58 | 3.63 | 13.20 | 22.64 | 4.44 |
| Gayardoba Fakirpara | 39.83 | 63.33 | 15.52 | 51.09 | 81.72 | 19.78 | 13.98 | 25.00 | 2.59 | 17.93 | 32.26 | 3.30 |
| Sankoapara | 45.57 | 64.65 | 26.21 | 57.88 | 84.92 | 32.06 | 16.28 | 24.96 | 7.47 | 20.60 | 32.44 | 9.29 |
| Char Hatibhanga* | 41.55 | 58.86 | 24.64 | 52.89 | 75.93 | 30.87 | 13.15 | 19.33 | 7.12 | 16.34 | 24.45 | 8.58 |
| Akandapara | 38.80 | 61.24 | 17.67 | 49.78 | 78.39 | 22.54 | 13.48 | 20.18 | 7.17 | 16.93 | 25.29 | 8.97 |
| Char Hatibhanga | 44.06 | 55.54 | 32.45 | 54.96 | 70.46 | 39.75 | 14.00 | 20.20 | 7.74 | 16.93 | 25.11 | 8.90 |
| Gayardoba | 41.90 | 62.50 | 21.83 | 55.63 | 86.96 | 27.74 | 9.51 | 14.06 | 5.08 | 12.63 | 19.57 | 6.45 |
| Hatibhanga* | 45.49 | 61.08 | 30.55 | 57.39 | 78.40 | 37.96 | 12.66 | 19.94 | 5.70 | 15.96 | 25.49 | 7.13 |
| Amkhaoa Purbapara | 47.63 | 63.19 | 31.17 | 59.36 | 84.17 | 36.64 | 18.30 | 27.61 | 8.44 | 22.31 | 35.83 | 9.92 |
| Archakandi | 48.89 | 62.91 | 35.76 | 60.58 | 78.79 | 43.96 | 13.02 | 20.84 | 5.70 | 16.13 | 25.96 | 7.15 |
| Chakerchar | 38.81 | 50.97 | 26.45 | 48.39 | 64.35 | 32.41 | 12.68 | 19.63 | 5.60 | 16.19 | 25.28 | 7.09 |
| Chakpara | 29.65 | 45.15 | 15.93 | 39.12 | 61.15 | 20.65 | 8.71 | 14.13 | 3.92 | 11.75 | 19.62 | 5.16 |
| Char Hatibhanga | 39.03 | 57.79 | 20.95 | 49.23 | 71.50 | 27.18 | 10.87 | 16.39 | 5.53 | 13.14 | 19.17 | 7.18 |
| Gayardoba | 48.61 | 58.88 | 38.53 | 61.18 | 74.70 | 48.28 | 16.20 | 23.36 | 9.17 | 20.00 | 28.92 | 11.49 |
| Goalibhita | 48.93 | 62.00 | 36.97 | 60.62 | 77.63 | 45.53 | 18.73 | 27.46 | 10.74 | 23.20 | 34.43 | 13.23 |
| Katharbil | 51.89 | 66.38 | 38.15 | 67.53 | 85.82 | 49.64 | 11.19 | 21.26 | 1.63 | 14.76 | 27.61 | 2.19 |
| Nayagram | 44.34 | 59.55 | 31.23 | 55.63 | 77.36 | 38.18 | 8.06 | 14.33 | 2.66 | 9.92 | 18.11 | 3.33 |
| Sabuzpur | 46.26 | 65.92 | 27.74 | 58.36 | 84.15 | 34.71 | 11.63 | 18.26 | 5.38 | 14.34 | 22.86 | 6.52 |
| Sapmari | 50.53 | 67.08 | 33.92 | 64.05 | 86.98 | 42.05 | 13.65 | 21.17 | 6.10 | 17.38 | 27.52 | 7.66 |
| Sarkarpara | 37.81 | 52.88 | 23.48 | 49.49 | 73.87 | 29.06 | 9.06 | 14.42 | 3.96 | 11.70 | 19.82 | 4.91 |
| Par Ramrampur Union | 42.97 | 61.23 | 25.52 | 55.06 | 79.51 | 32.47 | 10.94 | 17.91 | 4.28 | 13.74 | 22.78 | 5.39 |
| Rural | 42.97 | 61.23 | 25.52 | 55.06 | 79.51 | 32.47 | 10.94 | 17.91 | 4.28 | 13.74 | 22.78 | 5.39 |
| Urban | 0.00 | 0.00 | 0.00 | 0.00 | 0.00 | 0.00 | 0.00 | 0.00 | 0.00 | 0.00 | 0.00 | 0.00 |
| Balaramerchar* | 45.16 | 63.77 | 26.95 | 58.06 | 84.62 | 33.63 | 3.94 | 5.07 | 2.84 | 5.07 | 6.73 | 3.54 |
| Beluarchar* | 42.69 | 55.24 | 29.94 | 55.67 | 74.17 | 37.90 | 13.47 | 21.09 | 5.71 | 17.00 | 27.48 | 6.94 |
| Par Ramrampur* | 42.96 | 61.45 | 25.35 | 55.01 | 79.67 | 32.26 | 10.90 | 17.89 | 4.24 | 13.69 | 22.74 | 5.34 |
| Baniapara | 40.41 | 61.86 | 19.79 | 52.45 | 81.40 | 25.40 | 10.48 | 19.12 | 2.17 | 13.45 | 24.80 | 2.84 |
| Bhitakandi | 37.61 | 55.45 | 20.95 | 49.35 | 75.75 | 26.53 | 9.42 | 14.44 | 4.73 | 12.34 | 19.74 | 5.94 |
| Chengtimari | 47.92 | 69.62 | 26.13 | 59.94 | 87.48 | 33.08 | 15.15 | 25.44 | 4.82 | 17.98 | 30.06 | 6.20 |
| Dakkhin Moamari | 42.75 | 64.67 | 22.90 | 54.35 | 80.93 | 29.71 | 12.75 | 21.43 | 4.90 | 16.12 | 26.89 | 6.12 |
| Dakkhin Rahimpur | 37.43 | 54.87 | 22.22 | 49.07 | 73.98 | 28.49 | 8.24 | 13.45 | 3.70 | 10.91 | 18.31 | 4.78 |
| Dakragram | 43.33 | 63.57 | 23.74 | 57.14 | 86.23 | 30.91 | 11.70 | 19.89 | 3.78 | 14.90 | 25.97 | 4.92 |
| Decreerchar | 52.08 | 68.53 | 36.59 | 64.63 | 85.00 | 45.38 | 11.80 | 18.50 | 5.50 | 14.25 | 22.27 | 6.68 |
| Jhaudanga | 42.99 | 59.96 | 26.46 | 54.92 | 77.88 | 33.22 | 7.89 | 13.91 | 2.04 | 9.80 | 17.57 | 2.46 |
| Kalakanda | 38.58 | 52.18 | 25.32 | 49.65 | 70.54 | 31.23 | 9.70 | 15.50 | 4.04 | 12.41 | 20.83 | 4.99 |
| Kandapara | 52.44 | 70.55 | 35.79 | 64.54 | 86.64 | 44.30 | 13.07 | 22.91 | 4.01 | 16.08 | 28.11 | 5.06 |
| Kumrakanda | 41.70 | 65.27 | 19.09 | 52.50 | 82.29 | 24.57 | 13.17 | 22.69 | 4.03 | 16.07 | 27.68 | 5.19 |
| Madhyerchar | 43.98 | 66.24 | 23.84 | 54.80 | 83.36 | 29.71 | 10.08 | 15.67 | 5.03 | 11.93 | 18.48 | 6.17 |
| Mandalpara | 41.49 | 58.69 | 26.39 | 53.03 | 76.49 | 33.41 | 15.05 | 22.88 | 8.18 | 19.10 | 29.46 | 10.43 |
| Matherghat | 44.40 | 63.50 | 26.26 | 57.23 | 82.75 | 34.07 | 10.94 | 16.81 | 5.36 | 14.16 | 22.29 | 6.79 |
| Nayagram | 44.67 | 63.09 | 25.35 | 57.05 | 82.06 | 32.14 | 12.37 | 19.46 | 4.93 | 14.99 | 23.77 | 6.25 |
| Paikpara | 47.04 | 65.08 | 29.90 | 60.20 | 85.66 | 37.58 | 12.11 | 18.25 | 6.28 | 15.35 | 23.66 | 7.96 |
| Patharerchar | 54.40 | 70.72 | 39.80 | 67.28 | 88.61 | 48.94 | 14.00 | 20.91 | 7.82 | 16.93 | 25.25 | 9.79 |
| Porabhita | 45.90 | 66.34 | 25.09 | 57.38 | 84.72 | 31.03 | 10.70 | 17.76 | 3.51 | 13.25 | 22.44 | 4.39 |
| Sheikhpara | 47.62 | 67.35 | 28.85 | 61.15 | 86.49 | 37.26 | 13.41 | 20.82 | 6.36 | 16.07 | 25.68 | 7.01 |
| Uttar Moamari | 40.18 | 56.16 | 23.69 | 51.83 | 72.70 | 30.58 | 9.46 | 16.47 | 2.23 | 11.95 | 20.83 | 2.90 |
| Taratia | 49.69 | 62.70 | 36.84 | 62.61 | 80.11 | 46.06 | 17.92 | 26.23 | 9.72 | 22.22 | 33.33 | 11.70 |
| Uttar Rahimpur | 45.83 | 65.68 | 28.83 | 56.94 | 82.80 | 35.69 | 8.64 | 16.09 | 2.25 | 10.18 | 19.35 | 2.65 |
| Uttar Bathkhawa | 33.59 | 50.95 | 18.06 | 44.79 | 68.34 | 24.10 | 7.69 | 12.29 | 3.58 | 10.24 | 16.36 | 4.87 |
| Dakkhin Bathkhawa | 36.62 | 55.40 | 17.67 | 48.36 | 74.02 | 23.05 | 11.00 | 18.39 | 3.53 | 14.59 | 24.57 | 4.75 |
| Islampur Upazila | 47.65 | 61.77 | 33.85 | 60.90 | 79.85 | 42.91 | 16.96 | 24.32 | 9.76 | 21.01 | 30.64 | 11.88 |
| Rural | 46.42 | 61.02 | 32.03 | 59.52 | 79.10 | 40.75 | 15.57 | 22.79 | 8.45 | 19.47 | 28.92 | 10.41 |
| Urban | 51.42 | 64.09 | 39.30 | 65.01 | 82.15 | 49.22 | 21.18 | 29.02 | 13.68 | 25.60 | 35.86 | 16.16 |
| Islampur Paurashava | 54.14 | 66.31 | 42.65 | 67.28 | 83.05 | 52.79 | 26.18 | 35.21 | 17.67 | 31.09 | 42.50 | 20.61 |
| Ward No. 01 | 53.12 | 68.07 | 39.36 | 67.26 | 85.47 | 50.29 | 28.09 | 38.09 | 18.89 | 33.87 | 46.27 | 22.32 |
| Charia (Part)* | 43.16 | 58.33 | 30.16 | 53.76 | 73.81 | 37.25 | 13.68 | 22.22 | 6.35 | 17.20 | 28.57 | 7.84 |
| Dariabad* | 53.56 | 68.49 | 39.79 | 67.87 | 85.96 | 50.92 | 28.73 | 38.77 | 19.47 | 34.63 | 47.02 | 23.02 |
| Ward No. 02 | 62.80 | 71.39 | 54.42 | 77.31 | 89.43 | 66.00 | 38.31 | 49.75 | 27.15 | 46.72 | 61.64 | 32.80 |
| Islampur* | 52.46 | 67.05 | 38.88 | 62.89 | 82.52 | 45.41 | 23.83 | 35.27 | 13.17 | 28.34 | 43.55 | 14.80 |
| Kismat Jalla (Part)* | 66.21 | 72.77 | 59.71 | 82.26 | 91.72 | 73.29 | 43.09 | 54.38 | 31.91 | 53.03 | 67.65 | 39.17 |
| Uttar Kismat Jalla | 66.21 | 72.77 | 59.71 | 82.26 | 91.72 | 73.29 | 43.09 | 54.38 | 31.91 | 53.03 | 67.65 | 39.17 |

| Administrative Unit, Location and Community | Population having Mobile Phone for Own Use | | | | | | Internet User | | | | | |
|---|--|--------------|--------------|--------------------|--------------|--------------|-------------------|--------------|--------------|--------------------|--------------|--------------|
| | 5 Years and above | | | 15 Years and above | | | 5 Years and above | | | 15 Years and above | | |
| | Total | Male | Female | Total | Male | Female | Total | Male | Female | Total | Male | Female |
| 1 | 2 | 3 | 4 | 5 | 6 | 7 | 8 | 9 | 10 | 11 | 12 | 13 |
| Ward No. 03 | 55.78 | 70.87 | 41.77 | 68.94 | 86.50 | 52.29 | 29.39 | 41.29 | 18.33 | 35.95 | 50.00 | 22.64 |
| Bahadurpur (Part)* | 45.16 | 70.69 | 22.73 | 57.29 | 88.89 | 29.41 | 12.10 | 20.69 | 4.55 | 15.63 | 26.67 | 5.88 |
| Bahadurpur | 45.16 | 70.69 | 22.73 | 57.29 | 88.89 | 29.41 | 12.10 | 20.69 | 4.55 | 15.63 | 26.67 | 5.88 |
| Jalla* | 56.21 | 70.88 | 42.55 | 69.39 | 86.41 | 53.21 | 30.08 | 42.10 | 18.90 | 36.75 | 50.88 | 23.31 |
| Mouza Jalla | 56.21 | 70.88 | 42.55 | 69.39 | 86.41 | 53.21 | 30.08 | 42.10 | 18.90 | 36.75 | 50.88 | 23.31 |
| Ward No. 04 | 55.22 | 65.46 | 44.48 | 67.33 | 80.29 | 54.07 | 22.33 | 30.41 | 13.86 | 27.11 | 37.22 | 16.77 |
| Kismat Jalla (Part)* | 55.21 | 65.19 | 44.72 | 67.47 | 80.25 | 54.39 | 23.47 | 31.80 | 14.72 | 28.56 | 39.06 | 17.82 |
| Dakkhin Kismat Jalla | 55.21 | 65.19 | 44.72 | 67.47 | 80.25 | 54.39 | 23.47 | 31.80 | 14.72 | 28.56 | 39.06 | 17.82 |
| Pakamuri* | 55.36 | 69.04 | 41.54 | 65.55 | 80.72 | 50.00 | 7.65 | 12.18 | 3.08 | 9.15 | 14.46 | 3.70 |
| Ward No. 05 | 51.56 | 63.17 | 40.99 | 64.82 | 82.15 | 50.16 | 21.08 | 28.69 | 14.15 | 25.37 | 36.02 | 16.37 |
| Bhengura* | 51.56 | 63.17 | 40.99 | 64.82 | 82.15 | 50.16 | 21.08 | 28.69 | 14.15 | 25.37 | 36.02 | 16.37 |
| Ward No. 06 | 52.05 | 63.30 | 41.47 | 65.58 | 80.46 | 52.07 | 26.41 | 34.45 | 18.85 | 31.01 | 41.37 | 21.61 |
| Char Gaonkura* | 59.31 | 67.68 | 51.21 | 74.47 | 86.77 | 63.09 | 28.73 | 36.61 | 21.11 | 33.11 | 43.85 | 23.18 |
| Gaonkura* | 56.11 | 67.12 | 46.38 | 69.69 | 83.85 | 57.56 | 29.35 | 38.02 | 21.69 | 34.26 | 45.25 | 24.86 |
| Palobandha (Part)* | 39.07 | 53.48 | 24.08 | 50.41 | 69.48 | 31.09 | 19.02 | 26.56 | 11.18 | 22.63 | 32.14 | 12.99 |
| Beparipara | 39.07 | 53.48 | 24.08 | 50.41 | 69.48 | 31.09 | 19.02 | 26.56 | 11.18 | 22.63 | 32.14 | 12.99 |
| Ward No. 07 | 54.05 | 65.45 | 43.71 | 67.04 | 81.94 | 53.93 | 31.14 | 39.28 | 23.76 | 34.16 | 43.60 | 25.86 |
| Palobandha (Part)* | 54.05 | 65.45 | 43.71 | 67.04 | 81.94 | 53.93 | 31.14 | 39.28 | 23.76 | 34.16 | 43.60 | 25.86 |
| Bhatipara | 52.07 | 62.03 | 43.47 | 64.38 | 76.84 | 53.86 | 44.61 | 52.09 | 38.14 | 49.01 | 57.76 | 41.63 |
| Dharmakura Bazar | 57.70 | 66.48 | 49.29 | 71.99 | 83.69 | 61.07 | 32.91 | 41.90 | 24.29 | 34.84 | 45.32 | 25.06 |
| Modakpara | 51.76 | 68.73 | 35.63 | 63.98 | 85.02 | 44.17 | 18.51 | 25.84 | 11.55 | 21.64 | 29.97 | 13.80 |
| Ujanpara | 54.01 | 65.31 | 44.12 | 66.99 | 82.56 | 53.97 | 26.55 | 35.29 | 18.89 | 29.39 | 39.53 | 20.91 |
| Ward No. 08 | 59.42 | 73.04 | 46.90 | 71.34 | 88.50 | 56.13 | 21.54 | 32.17 | 11.76 | 24.81 | 38.23 | 12.92 |
| Teghuria* | 59.42 | 73.04 | 46.90 | 71.34 | 88.50 | 56.13 | 21.54 | 32.17 | 11.76 | 24.81 | 38.23 | 12.92 |
| Boalmari | 56.19 | 70.34 | 43.02 | 67.81 | 88.33 | 50.17 | 24.63 | 36.09 | 13.96 | 29.68 | 45.53 | 16.05 |
| Teghuria | 60.66 | 74.08 | 48.38 | 72.70 | 88.56 | 58.48 | 20.35 | 30.65 | 10.93 | 22.94 | 35.48 | 11.70 |
| Ward No. 09 | 43.11 | 58.16 | 29.50 | 53.90 | 73.30 | 36.86 | 11.95 | 18.25 | 6.25 | 14.33 | 22.05 | 7.54 |
| Tanger Alga* | 43.11 | 58.16 | 29.50 | 53.90 | 73.30 | 36.86 | 11.95 | 18.25 | 6.25 | 14.33 | 22.05 | 7.54 |
| Belgachha Union | 44.94 | 61.15 | 28.70 | 58.62 | 80.34 | 37.38 | 15.31 | 22.67 | 7.94 | 19.30 | 29.03 | 9.78 |
| Rural | 44.94 | 61.15 | 28.70 | 58.62 | 80.34 | 37.38 | 15.31 | 22.67 | 7.94 | 19.30 | 29.03 | 9.78 |
| Urban | 0.00 | 0.00 | 0.00 | 0.00 | 0.00 | 0.00 | 0.00 | 0.00 | 0.00 | 0.00 | 0.00 | 0.00 |
| Barul* | 39.31 | 55.25 | 21.88 | 51.53 | 73.08 | 28.50 | 8.87 | 13.80 | 3.49 | 11.43 | 17.97 | 4.44 |
| Belgachha* | 49.42 | 63.76 | 35.61 | 63.27 | 82.89 | 45.08 | 15.21 | 22.68 | 8.02 | 19.00 | 28.85 | 9.87 |
| Belgachha | 46.29 | 62.19 | 30.03 | 59.95 | 82.28 | 38.24 | 12.86 | 18.23 | 7.36 | 16.33 | 23.67 | 9.18 |
| Berergram | 55.79 | 67.01 | 45.44 | 68.88 | 83.82 | 55.56 | 13.25 | 20.82 | 6.27 | 16.00 | 25.46 | 7.57 |
| Fakirpara | 49.44 | 64.81 | 36.39 | 62.53 | 83.26 | 45.56 | 18.08 | 28.92 | 8.88 | 22.61 | 36.65 | 11.11 |
| Ghonapara | 48.26 | 64.89 | 30.79 | 63.33 | 84.97 | 40.82 | 18.11 | 28.57 | 7.12 | 23.17 | 36.60 | 9.18 |
| Goalardoba | 49.37 | 64.78 | 34.64 | 62.44 | 83.28 | 43.21 | 14.20 | 21.59 | 7.13 | 17.82 | 27.42 | 8.95 |
| Kachhima | 50.50 | 61.14 | 40.98 | 65.59 | 80.63 | 52.60 | 19.15 | 26.78 | 12.31 | 23.53 | 33.97 | 14.52 |
| Char Maina* | 30.65 | 46.19 | 10.86 | 44.36 | 70.71 | 15.08 | 12.31 | 19.73 | 2.86 | 17.29 | 29.29 | 3.97 |
| Dhantala* | 52.37 | 64.73 | 41.11 | 68.92 | 84.00 | 54.86 | 20.40 | 29.31 | 12.28 | 26.34 | 37.67 | 15.78 |
| Dhantala | 49.04 | 64.12 | 36.67 | 66.98 | 82.67 | 52.64 | 16.78 | 25.65 | 9.51 | 22.93 | 33.07 | 13.66 |
| Majhpara | 56.34 | 65.38 | 47.01 | 71.06 | 85.44 | 57.35 | 24.69 | 33.17 | 15.95 | 30.09 | 42.61 | 18.16 |
| Munnia* | 41.60 | 61.67 | 21.11 | 54.72 | 81.21 | 28.01 | 18.84 | 27.48 | 10.03 | 23.30 | 34.59 | 11.92 |
| Shildaha* | 38.65 | 60.70 | 16.39 | 49.26 | 78.89 | 20.77 | 7.78 | 14.21 | 1.30 | 9.73 | 18.09 | 1.69 |
| Char Goalini Union | 43.41 | 58.62 | 28.46 | 56.27 | 77.43 | 36.31 | 18.38 | 25.90 | 10.99 | 22.81 | 32.65 | 13.53 |
| Rural | 43.41 | 58.62 | 28.46 | 56.27 | 77.43 | 36.31 | 18.38 | 25.90 | 10.99 | 22.81 | 32.65 | 13.53 |
| Urban | 0.00 | 0.00 | 0.00 | 0.00 | 0.00 | 0.00 | 0.00 | 0.00 | 0.00 | 0.00 | 0.00 | 0.00 |
| Char Gobindi* | 44.05 | 58.89 | 28.74 | 56.31 | 77.16 | 35.71 | 19.30 | 27.45 | 10.90 | 23.62 | 34.34 | 13.02 |
| Amdanga (Part) | 26.50 | 35.19 | 18.09 | 35.85 | 49.54 | 23.63 | 5.81 | 9.01 | 2.70 | 7.84 | 12.62 | 3.57 |
| Digrirchar | 45.39 | 61.78 | 28.23 | 59.11 | 81.56 | 36.37 | 21.27 | 30.31 | 11.80 | 26.27 | 37.94 | 14.46 |
| Balichanda | 46.68 | 61.42 | 32.86 | 60.26 | 84.17 | 39.88 | 9.83 | 15.23 | 4.76 | 13.25 | 21.58 | 6.13 |
| Pirojpur | 71.30 | 78.77 | 62.89 | 67.67 | 78.42 | 55.91 | 41.12 | 50.28 | 30.82 | 40.98 | 51.80 | 29.13 |
| Uttar Goalinirchar* | 43.06 | 58.46 | 28.31 | 56.24 | 77.58 | 36.62 | 17.89 | 25.05 | 11.04 | 22.38 | 31.71 | 13.79 |
| Baliamari | 57.66 | 68.10 | 48.48 | 75.81 | 93.98 | 61.17 | 0.81 | 1.72 | 0.00 | 1.08 | 2.41 | 0.00 |
| Harindhara | 36.48 | 53.30 | 19.44 | 50.61 | 74.13 | 27.04 | 13.63 | 22.00 | 5.14 | 18.31 | 29.58 | 7.02 |
| Kandarchar | 45.60 | 63.38 | 28.76 | 59.17 | 82.66 | 37.40 | 14.87 | 23.38 | 6.81 | 18.84 | 29.76 | 8.72 |
| Lakkipur | 45.41 | 58.63 | 33.33 | 56.86 | 75.69 | 40.92 | 24.91 | 30.46 | 19.86 | 29.76 | 37.18 | 23.49 |
| Pirojpur | 43.79 | 56.36 | 31.60 | 56.02 | 74.10 | 39.42 | 22.68 | 28.51 | 17.02 | 27.01 | 34.43 | 20.19 |
| Char Putimari Union | 43.95 | 59.08 | 28.93 | 57.14 | 78.02 | 37.19 | 15.08 | 21.76 | 8.44 | 19.01 | 27.93 | 10.48 |
| Rural | 42.71 | 58.25 | 27.19 | 55.23 | 76.04 | 34.92 | 17.95 | 24.82 | 11.09 | 22.53 | 31.54 | 13.75 |
| Urban | 44.90 | 59.72 | 30.24 | 58.60 | 79.55 | 38.89 | 12.89 | 19.42 | 6.43 | 16.32 | 25.13 | 8.04 |

| Administrative Unit, Location and Community | Population having Mobile Phone for Own Use | | | | | | Internet User | | | | | |
|---|--|--------------|--------------|--------------------|--------------|--------------|-------------------|--------------|--------------|--------------------|--------------|--------------|
| | 5 Years and above | | | 15 Years and above | | | 5 Years and above | | | 15 Years and above | | |
| | Total | Male | Female | Total | Male | Female | Total | Male | Female | Total | Male | Female |
| 1 | 2 | 3 | 4 | 5 | 6 | 7 | 8 | 9 | 10 | 11 | 12 | 13 |
| Baghardi* | 49.15 | 61.68 | 35.97 | 62.56 | 80.88 | 44.56 | 25.14 | 32.71 | 17.18 | 30.01 | 40.07 | 20.13 |
| Char Putimari* | 44.90 | 59.72 | 30.24 | 58.60 | 79.55 | 38.89 | 12.89 | 19.42 | 6.43 | 16.32 | 25.13 | 8.04 |
| Benuarchar | 46.36 | 60.48 | 32.49 | 59.57 | 79.35 | 41.14 | 13.53 | 19.86 | 7.32 | 16.27 | 24.37 | 8.72 |
| Chatalapara | 33.46 | 50.68 | 16.63 | 44.03 | 66.93 | 22.26 | 10.86 | 17.79 | 4.07 | 14.60 | 24.34 | 5.34 |
| Chinarchar | 44.16 | 57.72 | 30.95 | 59.00 | 78.81 | 40.52 | 9.47 | 14.13 | 4.92 | 12.78 | 19.46 | 6.54 |
| Pencharchar | 45.28 | 62.74 | 27.81 | 59.05 | 85.01 | 35.41 | 17.99 | 28.13 | 7.86 | 23.06 | 37.54 | 9.86 |
| Sajalerchar | 51.04 | 65.59 | 35.87 | 67.39 | 87.84 | 46.67 | 13.15 | 19.60 | 6.41 | 17.42 | 26.18 | 8.55 |
| Kismat Gobindi* | 40.70 | 57.14 | 24.54 | 52.90 | 74.50 | 31.88 | 15.70 | 22.27 | 9.25 | 20.16 | 28.82 | 11.74 |
| Agrakhali | 36.12 | 56.49 | 17.20 | 50.18 | 77.55 | 24.39 | 12.04 | 18.86 | 5.70 | 16.85 | 26.13 | 8.09 |
| Baliamari | 45.05 | 56.78 | 32.03 | 55.69 | 72.00 | 38.91 | 14.16 | 18.34 | 9.52 | 17.34 | 23.10 | 11.42 |
| Decreerchar | 42.55 | 57.39 | 27.56 | 54.08 | 73.10 | 34.74 | 18.72 | 25.52 | 11.84 | 23.25 | 32.00 | 14.37 |
| Taburchar | 37.57 | 58.16 | 20.08 | 50.10 | 77.45 | 27.06 | 16.21 | 25.35 | 8.45 | 21.60 | 33.62 | 11.47 |
| Chinaduli Union | 50.44 | 63.10 | 38.44 | 64.30 | 81.33 | 48.65 | 19.25 | 26.76 | 12.13 | 22.93 | 32.67 | 13.98 |
| Rural | 48.84 | 62.77 | 35.60 | 61.96 | 80.43 | 44.88 | 17.03 | 24.37 | 10.05 | 20.42 | 29.89 | 11.67 |
| Urban | 53.78 | 63.80 | 44.35 | 69.25 | 83.27 | 56.52 | 23.87 | 31.76 | 16.43 | 28.23 | 38.61 | 18.81 |
| Baliadaha* | 51.85 | 64.40 | 39.32 | 65.43 | 82.22 | 49.11 | 23.11 | 32.42 | 13.82 | 26.10 | 37.97 | 14.55 |
| Pashchim Baliadaha | 53.23 | 65.21 | 40.69 | 67.52 | 84.69 | 50.41 | 24.50 | 33.85 | 14.71 | 28.31 | 40.61 | 16.06 |
| Purba Baliadaha | 50.65 | 63.66 | 38.19 | 63.60 | 80.00 | 47.99 | 21.92 | 31.13 | 13.09 | 24.15 | 35.60 | 13.26 |
| Bamna* | 50.85 | 63.85 | 38.96 | 64.69 | 81.72 | 49.33 | 17.65 | 24.53 | 11.37 | 21.39 | 30.35 | 13.30 |
| Chhota Deli | 50.54 | 61.92 | 39.45 | 64.26 | 80.53 | 49.14 | 13.35 | 19.24 | 7.62 | 16.86 | 25.00 | 9.29 |
| Pashchim Bamna | 52.72 | 65.36 | 41.19 | 67.27 | 82.95 | 52.89 | 18.85 | 26.20 | 12.14 | 22.71 | 31.69 | 14.48 |
| Purba Bamna | 46.63 | 62.17 | 33.21 | 59.04 | 79.94 | 41.43 | 19.13 | 26.09 | 13.13 | 22.87 | 32.77 | 14.52 |
| Char Nandanerpara* | 36.90 | 52.60 | 20.25 | 48.42 | 69.69 | 26.34 | 8.13 | 12.72 | 3.27 | 9.63 | 16.06 | 2.96 |
| Char Nanderpara | 36.90 | 52.60 | 20.25 | 48.42 | 69.69 | 26.34 | 8.13 | 12.72 | 3.27 | 9.63 | 16.06 | 2.96 |
| Chinaduli* | 48.28 | 62.80 | 34.60 | 61.00 | 80.31 | 43.52 | 15.90 | 23.15 | 9.09 | 19.47 | 28.76 | 11.06 |
| Debrai | 34.71 | 52.42 | 17.95 | 44.24 | 69.71 | 22.35 | 12.70 | 19.15 | 6.59 | 15.49 | 24.93 | 7.37 |
| Dewanpara | 47.83 | 65.24 | 30.97 | 60.42 | 81.71 | 39.46 | 14.84 | 22.87 | 7.08 | 18.73 | 28.79 | 8.81 |
| Pashchim Chinaduli | 51.80 | 66.37 | 37.77 | 65.18 | 84.06 | 47.72 | 20.89 | 28.78 | 13.30 | 25.07 | 34.25 | 16.58 |
| Purba Chinaduli | 51.64 | 65.38 | 39.09 | 64.80 | 82.56 | 49.00 | 13.33 | 19.65 | 7.55 | 16.37 | 24.20 | 9.40 |
| Sardarpara | 49.37 | 61.67 | 38.06 | 61.96 | 79.10 | 47.16 | 14.77 | 21.59 | 8.50 | 18.26 | 27.46 | 10.31 |
| Singbhanga | 49.28 | 62.52 | 36.41 | 63.24 | 80.82 | 46.59 | 19.64 | 28.34 | 11.19 | 24.27 | 35.73 | 13.41 |
| Gilabari* | 53.78 | 63.80 | 44.35 | 69.25 | 83.27 | 56.52 | 23.87 | 31.76 | 16.43 | 28.23 | 38.61 | 18.81 |
| Akandapara | 51.04 | 63.34 | 40.29 | 67.18 | 83.44 | 53.13 | 25.88 | 32.36 | 20.21 | 29.27 | 38.10 | 21.65 |
| Dakkhin Gilabari | 31.88 | 42.34 | 19.79 | 39.87 | 55.84 | 23.68 | 11.11 | 12.61 | 9.38 | 11.76 | 14.29 | 9.21 |
| Faliamari | 63.92 | 70.10 | 58.54 | 78.01 | 87.55 | 70.10 | 40.12 | 50.80 | 30.81 | 40.79 | 52.70 | 30.93 |
| Gilabari | 61.34 | 67.69 | 54.76 | 79.57 | 91.82 | 68.07 | 29.21 | 37.86 | 20.24 | 37.68 | 51.19 | 25.00 |
| Guthail Bazar | 49.32 | 63.36 | 35.99 | 64.04 | 81.84 | 47.12 | 13.96 | 21.77 | 6.54 | 17.56 | 26.80 | 8.77 |
| Kachhima | 53.00 | 60.98 | 45.42 | 67.38 | 78.08 | 57.44 | 25.35 | 32.95 | 18.13 | 29.77 | 39.16 | 21.05 |
| Khamariapara | 58.96 | 68.13 | 50.06 | 75.28 | 88.87 | 62.87 | 23.17 | 32.00 | 14.58 | 27.94 | 39.97 | 16.95 |
| Nadipara | 39.23 | 53.62 | 26.59 | 52.16 | 70.43 | 35.69 | 12.31 | 20.07 | 5.49 | 15.88 | 25.65 | 7.06 |
| Nandanerpara* | 46.23 | 67.61 | 26.00 | 58.59 | 84.96 | 32.46 | 10.62 | 19.01 | 2.67 | 13.66 | 23.89 | 3.51 |
| Gaibandha Union | 43.18 | 58.14 | 28.15 | 55.74 | 75.21 | 36.43 | 12.11 | 18.60 | 5.60 | 15.54 | 23.93 | 7.22 |
| Rural | 43.18 | 58.14 | 28.15 | 55.74 | 75.21 | 36.43 | 12.11 | 18.60 | 5.60 | 15.54 | 23.93 | 7.22 |
| Urban | 0.00 | 0.00 | 0.00 | 0.00 | 0.00 | 0.00 | 0.00 | 0.00 | 0.00 | 0.00 | 0.00 | 0.00 |
| Char Dadna* | 50.07 | 64.26 | 35.34 | 63.20 | 80.06 | 45.25 | 12.02 | 17.87 | 5.95 | 15.16 | 22.25 | 7.61 |
| Batchar | 53.75 | 62.16 | 44.57 | 66.90 | 75.60 | 56.97 | 18.43 | 26.43 | 9.70 | 22.91 | 32.36 | 12.12 |
| Dakkhin Char Dadna | 53.64 | 73.94 | 33.33 | 66.94 | 91.13 | 42.74 | 15.45 | 26.06 | 4.85 | 19.35 | 32.26 | 6.45 |
| Gongapara | 48.06 | 67.43 | 26.88 | 60.78 | 84.33 | 34.71 | 1.49 | 2.29 | 0.63 | 1.96 | 2.99 | 0.83 |
| Natunchar Dadna Belkuchipara | 57.42 | 72.82 | 39.64 | 71.63 | 88.54 | 50.40 | 10.44 | 12.82 | 7.69 | 12.77 | 15.29 | 9.60 |
| Pashchim Porarchar | 46.09 | 58.35 | 33.97 | 58.68 | 74.38 | 43.07 | 8.78 | 13.44 | 4.17 | 11.29 | 17.16 | 5.45 |
| Uttar Char Dadna | 44.39 | 65.50 | 24.29 | 57.79 | 84.67 | 32.28 | 13.41 | 21.00 | 6.19 | 17.21 | 26.67 | 8.23 |
| Gaibandha* | 43.82 | 56.44 | 31.23 | 56.15 | 73.00 | 39.88 | 11.39 | 16.80 | 5.98 | 14.47 | 21.62 | 7.56 |
| Agunerchar | 36.52 | 50.00 | 22.96 | 47.61 | 66.45 | 29.34 | 6.74 | 11.56 | 1.89 | 8.48 | 15.23 | 1.93 |
| Balidapara | 39.19 | 50.78 | 27.44 | 52.35 | 67.62 | 36.63 | 1.05 | 1.82 | 0.26 | 1.44 | 2.49 | 0.37 |
| Kandarchar | 29.69 | 44.21 | 16.35 | 40.32 | 64.00 | 21.35 | 13.49 | 21.96 | 5.72 | 17.98 | 31.11 | 7.47 |
| Mahishkura | 45.08 | 60.69 | 27.78 | 55.56 | 76.49 | 32.95 | 8.04 | 11.08 | 4.68 | 10.20 | 14.39 | 5.68 |
| Marakandi | 45.89 | 56.61 | 35.05 | 57.17 | 70.16 | 44.15 | 20.06 | 27.61 | 12.43 | 24.41 | 34.12 | 14.67 |
| Natun Agunerchar | 35.77 | 54.85 | 17.72 | 49.20 | 73.85 | 24.66 | 14.63 | 24.41 | 5.38 | 20.37 | 33.49 | 7.31 |
| Nayamalmara | 47.29 | 58.44 | 35.88 | 64.54 | 81.46 | 48.62 | 7.55 | 11.69 | 3.32 | 10.17 | 16.10 | 4.59 |
| Porarchar Madhyapara | 45.53 | 60.19 | 30.04 | 58.50 | 78.93 | 38.07 | 8.36 | 12.15 | 4.35 | 10.91 | 16.24 | 5.58 |
| Porarchar Purbapara | 35.65 | 44.08 | 27.53 | 45.86 | 56.03 | 35.98 | 11.29 | 13.49 | 9.18 | 14.01 | 16.38 | 11.72 |

| Administrative Unit, Location and Community | Population having Mobile Phone for Own Use | | | | | | Internet User | | | | | |
|---|--|--------------|--------------|--------------------|--------------|--------------|-------------------|--------------|-------------|--------------------|--------------|--------------|
| | 5 Years and above | | | 15 Years and above | | | 5 Years and above | | | 15 Years and above | | |
| | Total | Male | Female | Total | Male | Female | Total | Male | Female | Total | Male | Female |
| 1 | 2 | 3 | 4 | 5 | 6 | 7 | 8 | 9 | 10 | 11 | 12 | 13 |
| Porarchar Sardarpara | 55.60 | 65.66 | 45.41 | 67.94 | 82.29 | 54.15 | 15.28 | 22.73 | 7.73 | 19.05 | 28.94 | 9.54 |
| Sarkarpara | 46.83 | 58.82 | 36.52 | 55.78 | 69.89 | 43.76 | 9.67 | 15.69 | 4.49 | 11.69 | 19.06 | 5.41 |
| Shahpara | 41.23 | 55.48 | 26.93 | 54.05 | 72.90 | 35.63 | 9.79 | 13.82 | 5.74 | 12.46 | 17.48 | 7.55 |
| Sutarpara | 68.97 | 75.35 | 61.14 | 82.88 | 88.39 | 76.64 | 24.87 | 34.88 | 12.57 | 29.45 | 41.29 | 16.06 |
| Tangrakura | 49.19 | 60.09 | 38.96 | 65.26 | 80.43 | 51.52 | 13.00 | 19.73 | 6.67 | 16.86 | 25.69 | 8.86 |
| Tegharia | 35.97 | 49.18 | 22.83 | 47.64 | 67.16 | 29.08 | 2.45 | 3.83 | 1.09 | 3.27 | 5.22 | 1.42 |
| Gopalnagar* | 39.42 | 56.96 | 22.03 | 51.78 | 74.89 | 29.09 | 13.14 | 21.06 | 5.28 | 17.05 | 27.33 | 6.96 |
| Airmari | 10.19 | 15.59 | 4.67 | 12.66 | 20.74 | 5.31 | 3.85 | 6.84 | 0.78 | 4.56 | 8.51 | 0.97 |
| Bausmari | 50.60 | 65.22 | 32.89 | 65.63 | 89.55 | 39.34 | 27.38 | 39.13 | 13.16 | 35.94 | 53.73 | 16.39 |
| Dakkhin Chandanpur | 39.17 | 52.13 | 25.50 | 53.18 | 73.15 | 33.33 | 20.92 | 30.33 | 11.00 | 28.43 | 42.28 | 14.67 |
| Dattapara | 42.51 | 59.45 | 25.86 | 55.48 | 75.90 | 34.81 | 10.14 | 15.59 | 4.79 | 13.29 | 20.00 | 6.49 |
| Fulkarchar | 38.10 | 55.48 | 21.04 | 50.37 | 74.07 | 27.72 | 13.74 | 23.10 | 4.55 | 17.86 | 30.31 | 5.96 |
| Karaitala Nama | 42.53 | 62.28 | 23.31 | 56.74 | 82.26 | 31.67 | 13.28 | 21.59 | 5.19 | 17.49 | 28.04 | 7.13 |
| Karaitalakanda | 44.26 | 65.02 | 23.64 | 57.04 | 82.56 | 31.20 | 13.41 | 21.10 | 5.78 | 17.06 | 26.58 | 7.41 |
| Uttar Chandanpur | 37.67 | 56.46 | 19.61 | 50.23 | 74.77 | 26.79 | 13.33 | 20.41 | 6.54 | 16.89 | 25.23 | 8.93 |
| Shanmara* | 43.07 | 60.76 | 24.96 | 56.05 | 78.51 | 32.87 | 12.50 | 20.06 | 4.76 | 16.32 | 25.97 | 6.35 |
| Adrashagram | 27.88 | 47.06 | 9.43 | 40.91 | 67.65 | 12.50 | 1.92 | 3.92 | 0.00 | 3.03 | 5.88 | 0.00 |
| Chandanpur | 42.24 | 62.17 | 21.97 | 56.25 | 82.34 | 29.56 | 17.39 | 27.33 | 7.28 | 23.05 | 35.96 | 9.85 |
| Dakpara | 34.41 | 49.58 | 18.04 | 44.06 | 62.87 | 23.60 | 7.94 | 13.03 | 2.45 | 9.96 | 16.54 | 2.80 |
| Malpara | 62.98 | 74.13 | 51.47 | 79.75 | 91.02 | 67.11 | 13.14 | 20.50 | 5.54 | 16.12 | 24.22 | 7.02 |
| Natun Shapara | 47.92 | 68.24 | 27.35 | 61.54 | 86.43 | 36.17 | 10.79 | 17.57 | 3.93 | 14.18 | 22.62 | 5.58 |
| Tungrapara | 24.95 | 40.47 | 9.38 | 32.46 | 54.95 | 12.00 | 7.99 | 14.40 | 1.56 | 10.47 | 19.78 | 2.00 |
| Goalerchar Union | 45.85 | 61.29 | 30.31 | 59.58 | 80.72 | 38.96 | 13.19 | 20.99 | 5.34 | 16.94 | 27.31 | 6.83 |
| Rural | 45.85 | 61.29 | 30.31 | 59.58 | 80.72 | 38.96 | 13.19 | 20.99 | 5.34 | 16.94 | 27.31 | 6.83 |
| Urban | 0.00 | 0.00 | 0.00 | 0.00 | 0.00 | 0.00 | 0.00 | 0.00 | 0.00 | 0.00 | 0.00 | 0.00 |
| Goalerchar* | 44.63 | 62.52 | 26.93 | 59.30 | 84.93 | 35.43 | 15.41 | 24.92 | 6.01 | 20.10 | 33.15 | 7.94 |
| Kachhimarchar* | 40.94 | 59.92 | 22.66 | 52.74 | 78.06 | 28.99 | 12.30 | 20.74 | 4.18 | 15.58 | 26.57 | 5.26 |
| Bolakipara | 40.82 | 61.77 | 21.16 | 53.32 | 81.31 | 27.61 | 11.02 | 19.79 | 2.79 | 14.11 | 25.53 | 3.63 |
| Kachhimarchar | 41.15 | 56.66 | 25.50 | 51.72 | 72.47 | 31.50 | 14.63 | 22.42 | 6.78 | 18.17 | 28.36 | 8.24 |
| Kadamtali* | 41.02 | 65.86 | 14.92 | 53.40 | 85.66 | 18.80 | 13.78 | 22.66 | 4.44 | 17.53 | 28.69 | 5.56 |
| Mahalgiri* | 51.58 | 64.45 | 38.12 | 66.64 | 85.10 | 48.32 | 14.88 | 22.42 | 6.99 | 18.76 | 29.24 | 8.35 |
| Malmara* | 46.27 | 60.45 | 31.92 | 60.10 | 79.41 | 41.05 | 12.58 | 19.89 | 5.18 | 16.27 | 25.92 | 6.76 |
| Khaydiarchar | 49.89 | 64.51 | 35.53 | 64.23 | 83.14 | 45.82 | 11.84 | 16.96 | 6.80 | 15.18 | 21.89 | 8.65 |
| Kumirdaha | 44.93 | 62.87 | 27.98 | 59.92 | 85.29 | 37.07 | 11.57 | 20.55 | 3.08 | 15.30 | 27.71 | 4.12 |
| Malmara | 48.24 | 62.33 | 34.07 | 61.62 | 79.77 | 43.46 | 12.50 | 20.11 | 4.85 | 16.03 | 25.60 | 6.45 |
| Mohammadpur | 45.42 | 58.24 | 32.31 | 59.38 | 77.30 | 41.64 | 11.78 | 18.34 | 5.07 | 15.19 | 24.00 | 6.47 |
| Savarchar | 44.19 | 56.11 | 32.54 | 57.97 | 74.27 | 42.29 | 10.45 | 17.05 | 4.00 | 13.74 | 22.44 | 5.37 |
| Savukura | 48.09 | 64.67 | 29.36 | 60.85 | 83.41 | 36.57 | 18.61 | 27.02 | 9.11 | 23.41 | 34.54 | 11.42 |
| Islampur Union | 49.18 | 62.25 | 37.32 | 61.96 | 80.32 | 46.13 | 15.00 | 21.74 | 8.89 | 18.00 | 26.92 | 10.31 |
| Rural | 48.07 | 61.32 | 36.47 | 60.53 | 78.80 | 45.21 | 15.80 | 23.15 | 9.37 | 18.55 | 27.99 | 10.63 |
| Urban | 50.29 | 63.15 | 38.20 | 63.40 | 81.80 | 47.07 | 14.21 | 20.40 | 8.39 | 17.46 | 25.89 | 9.97 |
| Gangapara* | 50.29 | 60.33 | 41.38 | 63.46 | 79.64 | 50.18 | 15.61 | 22.99 | 9.06 | 19.55 | 30.26 | 10.77 |
| Pachabahala* | 50.29 | 63.15 | 38.20 | 63.40 | 81.80 | 47.07 | 14.21 | 20.40 | 8.39 | 17.46 | 25.89 | 9.97 |
| Dharmakura | 51.63 | 63.78 | 39.36 | 64.47 | 81.69 | 47.91 | 18.10 | 24.21 | 11.93 | 21.85 | 30.35 | 13.67 |
| Pachabahala | 49.86 | 62.93 | 37.85 | 63.05 | 81.84 | 46.81 | 12.96 | 19.11 | 7.30 | 16.02 | 24.35 | 8.83 |
| Panchbaria* | 47.05 | 60.77 | 35.00 | 59.16 | 77.34 | 43.77 | 16.54 | 23.26 | 10.65 | 18.29 | 26.31 | 11.50 |
| Kachihara | 42.40 | 58.31 | 28.21 | 54.09 | 75.70 | 35.44 | 11.97 | 18.03 | 6.56 | 15.02 | 22.84 | 8.26 |
| Panchbaria | 51.65 | 63.25 | 41.63 | 64.11 | 78.97 | 51.76 | 21.07 | 28.53 | 14.64 | 21.49 | 29.76 | 14.62 |
| Shankarpur* | 47.15 | 64.60 | 32.35 | 59.37 | 81.48 | 40.69 | 14.06 | 23.12 | 6.37 | 17.56 | 28.89 | 7.98 |
| Kulkandi Union | 48.93 | 62.53 | 35.43 | 61.99 | 80.06 | 44.36 | 11.37 | 17.42 | 5.35 | 14.46 | 22.39 | 6.71 |
| Rural | 48.93 | 62.53 | 35.43 | 61.99 | 80.06 | 44.36 | 11.37 | 17.42 | 5.35 | 14.46 | 22.39 | 6.71 |
| Urban | 0.00 | 0.00 | 0.00 | 0.00 | 0.00 | 0.00 | 0.00 | 0.00 | 0.00 | 0.00 | 0.00 | 0.00 |
| Char Berkusha* | 58.10 | 70.34 | 41.67 | 77.01 | 96.15 | 53.01 | 17.39 | 27.59 | 3.70 | 22.99 | 37.50 | 4.82 |
| Jigatala* | 33.84 | 53.92 | 12.15 | 44.11 | 71.02 | 15.73 | 5.89 | 10.41 | 1.00 | 7.78 | 13.93 | 1.30 |
| Kulkandi* | 52.60 | 64.63 | 41.02 | 66.07 | 81.92 | 51.02 | 12.61 | 18.99 | 6.48 | 15.89 | 24.14 | 8.07 |
| Athiamari | 56.05 | 69.28 | 43.12 | 71.71 | 88.61 | 55.01 | 8.23 | 13.94 | 2.65 | 10.52 | 17.62 | 3.51 |
| Beparipara | 39.54 | 51.52 | 27.13 | 50.43 | 65.83 | 34.30 | 6.50 | 10.61 | 2.24 | 8.38 | 13.61 | 2.91 |
| Boalmari | 52.50 | 68.85 | 35.59 | 65.63 | 84.00 | 45.65 | 11.67 | 19.67 | 3.39 | 14.58 | 24.00 | 4.35 |
| Dakkhin Akandapara | 44.49 | 58.20 | 31.81 | 56.81 | 75.81 | 39.56 | 11.61 | 18.27 | 5.44 | 14.97 | 23.79 | 6.96 |
| Joddarpara | 51.47 | 64.72 | 38.12 | 64.06 | 81.36 | 46.92 | 21.10 | 31.07 | 11.06 | 26.22 | 38.76 | 13.78 |
| Madhyapara | 53.01 | 66.91 | 40.61 | 65.76 | 83.96 | 49.92 | 11.75 | 16.62 | 7.41 | 14.49 | 20.75 | 9.03 |

| Administrative Unit, Location and Community | Population having Mobile Phone for Own Use | | | | | | Internet User | | | | | |
|---|--|--------------|--------------|--------------------|--------------|--------------|-------------------|--------------|--------------|--------------------|--------------|--------------|
| | 5 Years and above | | | 15 Years and above | | | 5 Years and above | | | 15 Years and above | | |
| | Total | Male | Female | Total | Male | Female | Total | Male | Female | Total | Male | Female |
| 1 | 2 | 3 | 4 | 5 | 6 | 7 | 8 | 9 | 10 | 11 | 12 | 13 |
| Miapara | 49.60 | 69.83 | 32.09 | 58.29 | 81.63 | 38.05 | 23.20 | 32.76 | 14.93 | 27.49 | 38.78 | 17.70 |
| Purbapara | 55.26 | 64.88 | 45.85 | 70.33 | 85.02 | 56.65 | 14.54 | 19.72 | 9.48 | 18.33 | 26.04 | 11.16 |
| Sardarpara | 53.38 | 56.41 | 50.49 | 64.60 | 69.03 | 60.48 | 5.76 | 10.26 | 1.47 | 7.14 | 12.90 | 1.80 |
| Uttar Akandapara | 63.93 | 72.93 | 55.14 | 82.67 | 94.12 | 71.63 | 14.21 | 22.65 | 5.95 | 18.77 | 30.15 | 7.80 |
| Uttar Madhyapara | 71.24 | 79.33 | 63.46 | 85.16 | 94.44 | 76.15 | 26.14 | 40.67 | 12.18 | 31.25 | 48.41 | 14.62 |
| Noarpara Union | 48.49 | 62.67 | 34.62 | 62.35 | 81.33 | 44.26 | 18.21 | 25.60 | 10.98 | 23.28 | 33.04 | 13.98 |
| Rural | 48.49 | 62.67 | 34.62 | 62.35 | 81.33 | 44.26 | 18.21 | 25.60 | 10.98 | 23.28 | 33.04 | 13.98 |
| Urban | 0.00 | 0.00 | 0.00 | 0.00 | 0.00 | 0.00 | 0.00 | 0.00 | 0.00 | 0.00 | 0.00 | 0.00 |
| Kajla* | 54.43 | 67.76 | 40.11 | 70.69 | 87.58 | 52.41 | 17.22 | 26.31 | 7.47 | 22.37 | 34.14 | 9.64 |
| Katma Krishnanagar* | 44.94 | 60.51 | 28.81 | 58.71 | 79.15 | 37.80 | 16.14 | 24.77 | 7.20 | 20.98 | 32.41 | 9.28 |
| Majbari* | 39.60 | 58.91 | 18.33 | 52.81 | 79.49 | 24.20 | 15.88 | 23.59 | 7.40 | 21.14 | 31.80 | 9.71 |
| Noarpara* | 49.50 | 62.97 | 36.78 | 63.13 | 81.27 | 46.51 | 18.99 | 25.92 | 12.44 | 24.05 | 33.18 | 15.70 |
| Brahmottar | 42.94 | 56.84 | 29.40 | 56.47 | 76.59 | 37.98 | 9.95 | 14.11 | 5.90 | 13.22 | 19.22 | 7.70 |
| Karirtair | 52.91 | 67.22 | 39.35 | 67.29 | 85.95 | 49.83 | 16.76 | 24.88 | 9.07 | 21.29 | 31.81 | 11.45 |
| Natunpara | 49.55 | 65.49 | 34.40 | 63.03 | 82.86 | 44.10 | 7.55 | 10.10 | 5.12 | 9.64 | 13.02 | 6.42 |
| Noarpara | 45.83 | 57.31 | 35.51 | 56.40 | 70.02 | 44.08 | 20.44 | 27.11 | 14.44 | 24.95 | 32.27 | 18.32 |
| Rajnagar | 50.95 | 66.54 | 36.40 | 65.20 | 85.20 | 46.70 | 21.10 | 28.35 | 14.34 | 26.72 | 35.71 | 18.40 |
| Rambhadra | 51.70 | 62.59 | 41.60 | 65.38 | 81.51 | 51.30 | 26.19 | 33.78 | 19.14 | 32.97 | 43.60 | 23.70 |
| Sonamukhi | 57.95 | 67.75 | 48.16 | 72.91 | 86.78 | 59.71 | 31.14 | 39.29 | 23.00 | 38.55 | 49.65 | 27.98 |
| Tartapara | 46.20 | 61.65 | 31.59 | 59.69 | 80.77 | 40.43 | 15.23 | 22.82 | 8.05 | 19.49 | 29.63 | 10.22 |
| Ulia | 51.04 | 67.83 | 35.66 | 65.36 | 86.16 | 46.23 | 22.56 | 31.30 | 14.54 | 28.69 | 39.55 | 18.70 |
| Palbanda Union | 48.00 | 62.20 | 34.18 | 61.68 | 81.01 | 43.48 | 16.39 | 24.41 | 8.57 | 20.77 | 31.34 | 10.82 |
| Rural | 48.00 | 62.20 | 34.18 | 61.68 | 81.01 | 43.48 | 16.39 | 24.41 | 8.57 | 20.77 | 31.34 | 10.82 |
| Urban | 0.00 | 0.00 | 0.00 | 0.00 | 0.00 | 0.00 | 0.00 | 0.00 | 0.00 | 0.00 | 0.00 | 0.00 |
| Bahadurpur (Part)* | 48.47 | 64.16 | 33.13 | 62.00 | 82.14 | 42.52 | 15.43 | 23.44 | 7.60 | 19.31 | 29.00 | 9.65 |
| Dakkhin Bahadurpur | 51.92 | 67.39 | 37.83 | 66.05 | 85.59 | 48.43 | 15.46 | 24.03 | 7.66 | 18.94 | 29.26 | 9.65 |
| Purba Bahadurpur | 49.00 | 66.16 | 31.80 | 61.46 | 82.56 | 40.27 | 18.12 | 26.20 | 10.01 | 22.33 | 32.04 | 12.57 |
| Uttar Bahadurpur | 43.41 | 57.20 | 29.35 | 57.85 | 77.28 | 38.66 | 10.95 | 18.23 | 3.52 | 14.53 | 24.54 | 4.64 |
| Baitkamari* | 48.64 | 63.28 | 34.25 | 61.89 | 81.29 | 43.33 | 20.33 | 29.65 | 11.18 | 25.73 | 37.93 | 14.04 |
| Char Baitkamari | 47.64 | 62.46 | 30.89 | 59.95 | 81.28 | 37.50 | 39.31 | 52.90 | 23.94 | 49.41 | 68.95 | 28.85 |
| Dakkhin Baitkamari | 47.15 | 60.09 | 35.06 | 60.81 | 77.61 | 45.25 | 18.87 | 27.13 | 11.16 | 24.39 | 35.26 | 14.34 |
| Uttar Baitkamari | 50.35 | 66.45 | 34.58 | 63.53 | 84.54 | 43.49 | 15.08 | 23.25 | 7.09 | 18.80 | 29.11 | 8.95 |
| Charia (Part)* | 41.43 | 54.13 | 28.52 | 55.40 | 75.71 | 36.44 | 19.47 | 28.05 | 10.74 | 25.52 | 38.57 | 13.33 |
| Sirajabad* | 47.96 | 60.60 | 35.85 | 62.05 | 80.36 | 45.43 | 13.54 | 20.34 | 7.02 | 17.27 | 26.55 | 8.85 |
| Dakkhin Sirajabad | 49.01 | 58.94 | 38.87 | 60.77 | 74.60 | 47.40 | 17.80 | 25.34 | 10.10 | 22.08 | 32.20 | 12.28 |
| Purba Sirajabad | 51.23 | 59.62 | 43.57 | 68.70 | 81.86 | 57.26 | 10.82 | 15.64 | 6.43 | 14.43 | 21.24 | 8.51 |
| Uttar Sirajabad | 44.56 | 62.88 | 27.34 | 58.31 | 84.91 | 34.83 | 11.74 | 19.13 | 4.80 | 14.88 | 24.91 | 6.04 |
| Patharshi Union | 52.87 | 65.49 | 40.76 | 65.33 | 82.10 | 49.75 | 18.49 | 26.38 | 10.93 | 22.18 | 32.27 | 12.81 |
| Rural | 52.87 | 65.49 | 40.76 | 65.33 | 82.10 | 49.75 | 18.49 | 26.38 | 10.93 | 22.18 | 32.27 | 12.81 |
| Urban | 0.00 | 0.00 | 0.00 | 0.00 | 0.00 | 0.00 | 0.00 | 0.00 | 0.00 | 0.00 | 0.00 | 0.00 |
| Dengargar* | 55.87 | 67.18 | 45.03 | 68.80 | 84.06 | 54.70 | 20.36 | 29.18 | 11.90 | 24.57 | 35.61 | 14.38 |
| Gamaria* | 48.59 | 62.09 | 35.84 | 61.47 | 79.05 | 45.09 | 15.96 | 23.06 | 9.26 | 19.38 | 28.87 | 10.55 |
| Hariabari* | 57.93 | 70.23 | 46.48 | 69.51 | 84.87 | 55.50 | 21.45 | 30.92 | 12.63 | 23.77 | 34.82 | 13.69 |
| Krishnanagar* | 64.82 | 76.30 | 51.69 | 78.85 | 92.79 | 62.89 | 37.15 | 46.67 | 26.27 | 45.19 | 56.76 | 31.96 |
| Laudatta* | 72.66 | 73.01 | 72.28 | 89.16 | 90.79 | 87.44 | 25.54 | 34.95 | 15.36 | 31.38 | 43.42 | 18.60 |
| Mujata* | 51.52 | 65.36 | 38.27 | 64.40 | 83.87 | 46.88 | 18.09 | 23.43 | 12.99 | 22.18 | 29.51 | 15.59 |
| Muk Simla* | 53.66 | 67.77 | 40.83 | 66.51 | 84.19 | 50.61 | 22.54 | 32.81 | 13.20 | 26.76 | 39.22 | 15.55 |
| Patharshi* | 48.16 | 61.54 | 35.27 | 59.16 | 77.36 | 42.43 | 15.90 | 22.60 | 9.45 | 18.94 | 27.74 | 10.86 |
| Muradabad | 46.35 | 61.09 | 32.72 | 56.14 | 74.73 | 39.27 | 18.12 | 25.37 | 11.41 | 20.79 | 29.72 | 12.70 |
| Patharshi | 49.43 | 61.85 | 37.13 | 61.30 | 79.21 | 44.70 | 14.34 | 20.72 | 8.02 | 17.63 | 26.35 | 9.53 |
| Radhir Alga* | 59.23 | 71.08 | 47.89 | 70.52 | 84.12 | 57.39 | 26.38 | 37.75 | 15.49 | 31.50 | 44.71 | 18.75 |
| Rouharkanda* | 53.90 | 66.55 | 41.68 | 66.41 | 83.89 | 50.20 | 15.87 | 22.90 | 9.08 | 19.55 | 29.17 | 10.63 |
| Shashariabari* | 53.42 | 66.13 | 40.66 | 66.60 | 83.30 | 50.29 | 16.39 | 24.67 | 8.07 | 20.15 | 30.65 | 9.88 |
| Sapdhari Union | 38.47 | 55.34 | 20.00 | 49.63 | 72.46 | 25.21 | 10.71 | 16.34 | 4.54 | 13.50 | 20.98 | 5.50 |
| Rural | 38.47 | 55.34 | 20.00 | 49.63 | 72.46 | 25.21 | 10.71 | 16.34 | 4.54 | 13.50 | 20.98 | 5.50 |
| Urban | 36.79 | 53.88 | 18.03 | 47.62 | 70.70 | 22.74 | 10.72 | 16.48 | 4.41 | 13.48 | 21.12 | 5.24 |
| Char Shishua* | 47.98 | 63.61 | 31.02 | 60.90 | 82.61 | 38.72 | 10.64 | 15.56 | 5.31 | 13.62 | 20.17 | 6.93 |
| Chengania* | 40.95 | 54.26 | 27.43 | 51.93 | 70.09 | 33.91 | 11.55 | 16.94 | 6.07 | 13.69 | 20.55 | 6.87 |
| Akandapara | 21.78 | 27.45 | 15.60 | 26.25 | 34.09 | 18.11 | 11.84 | 14.29 | 9.17 | 14.29 | 18.18 | 10.24 |
| Chingania | 35.07 | 56.35 | 12.03 | 45.41 | 73.36 | 15.58 | 6.77 | 10.95 | 2.23 | 8.62 | 13.95 | 2.93 |
| Mandalpara | 40.47 | 58.81 | 18.78 | 54.19 | 78.80 | 25.08 | 15.46 | 24.44 | 4.84 | 20.52 | 32.67 | 6.15 |

| Administrative Unit, Location and Community | Population having Mobile Phone for Own Use | | | | | | Internet User | | | | | |
|---|--|--------------|--------------|--------------------|--------------|--------------|-------------------|--------------|--------------|--------------------|--------------|--------------|
| | 5 Years and above | | | 15 Years and above | | | 5 Years and above | | | 15 Years and above | | |
| | Total | Male | Female | Total | Male | Female | Total | Male | Female | Total | Male | Female |
| 1 | 2 | 3 | 4 | 5 | 6 | 7 | 8 | 9 | 10 | 11 | 12 | 13 |
| Dighair* | 38.68 | 60.00 | 14.19 | 46.26 | 70.65 | 17.24 | 17.45 | 27.06 | 6.42 | 20.87 | 31.88 | 7.76 |
| Indulamari | 38.68 | 60.00 | 14.19 | 46.26 | 70.65 | 17.24 | 17.45 | 27.06 | 6.42 | 20.87 | 31.88 | 7.76 |
| Prajapati* | 33.54 | 54.18 | 10.41 | 45.50 | 74.89 | 13.95 | 4.52 | 8.04 | 0.58 | 6.05 | 10.95 | 0.78 |
| Sapdhari* | 47.98 | 63.61 | 31.02 | 60.90 | 82.61 | 38.72 | 10.64 | 15.56 | 5.31 | 13.62 | 20.17 | 6.93 |
| Kasharidoba | 47.98 | 63.61 | 31.02 | 60.90 | 82.61 | 38.72 | 10.64 | 15.56 | 5.31 | 13.62 | 20.17 | 6.93 |
| Jamalpur Sadar Upazila | 53.13 | 65.14 | 42.06 | 65.84 | 82.09 | 51.45 | 23.01 | 30.86 | 15.78 | 27.19 | 37.30 | 18.23 |
| Rural | 50.50 | 63.84 | 38.43 | 62.82 | 80.81 | 47.22 | 18.33 | 25.95 | 11.45 | 21.80 | 31.53 | 13.37 |
| Urban | 58.82 | 67.85 | 50.13 | 72.29 | 84.71 | 60.78 | 33.13 | 41.15 | 25.42 | 38.69 | 49.20 | 28.95 |
| Jamalpur Paurashava | 60.73 | 68.75 | 52.89 | 74.34 | 85.27 | 63.99 | 37.22 | 45.19 | 29.43 | 43.19 | 53.60 | 33.33 |
| Ward No. 01 | 55.76 | 65.70 | 45.65 | 68.40 | 82.71 | 54.67 | 26.78 | 35.13 | 18.31 | 32.52 | 43.97 | 21.53 |
| Naobhanga* | 54.10 | 67.03 | 41.16 | 66.55 | 83.07 | 50.45 | 15.42 | 23.96 | 6.86 | 18.87 | 29.75 | 8.26 |
| Pathalia* | 55.96 | 65.54 | 46.22 | 68.63 | 82.67 | 55.19 | 28.21 | 36.52 | 19.75 | 34.21 | 45.75 | 23.16 |
| Guabaria | 54.63 | 65.68 | 43.10 | 68.01 | 84.18 | 52.09 | 28.00 | 37.36 | 18.24 | 34.52 | 47.65 | 21.59 |
| Pathalia | 56.55 | 65.48 | 47.57 | 68.90 | 82.01 | 56.49 | 28.30 | 36.14 | 20.41 | 34.08 | 44.92 | 23.82 |
| Ward No. 02 | 62.20 | 65.76 | 58.41 | 74.31 | 78.33 | 70.04 | 40.12 | 45.89 | 33.99 | 46.95 | 54.04 | 39.42 |
| Char Palisha* | 45.65 | 60.44 | 30.80 | 57.02 | 77.38 | 37.56 | 18.64 | 30.55 | 6.68 | 22.94 | 38.61 | 7.97 |
| Kampapur | 45.65 | 60.44 | 30.80 | 57.02 | 77.38 | 37.56 | 18.64 | 30.55 | 6.68 | 22.94 | 38.61 | 7.97 |
| Kampapur* | 55.41 | 69.23 | 41.65 | 67.21 | 85.38 | 49.86 | 20.87 | 29.49 | 12.30 | 25.14 | 36.11 | 14.66 |
| Kampapur (Part) | 55.41 | 69.23 | 41.65 | 67.21 | 85.38 | 49.86 | 20.87 | 29.49 | 12.30 | 25.14 | 36.11 | 14.66 |
| Singhajani (Part)* | 67.35 | 66.05 | 68.78 | 79.44 | 76.98 | 82.18 | 49.32 | 52.79 | 45.52 | 56.88 | 60.83 | 52.51 |
| Amlapara | 69.28 | 70.90 | 67.78 | 87.30 | 89.44 | 85.34 | 57.10 | 64.73 | 50.00 | 69.70 | 80.16 | 60.12 |
| B D R Camp Area | 92.53 | 96.71 | 79.41 | 99.62 | 100.00 | 98.18 | 59.79 | 61.97 | 52.94 | 64.23 | 63.90 | 65.45 |
| Dc Office Area) | 78.68 | 76.33 | 80.21 | 85.68 | 85.54 | 85.77 | 59.14 | 59.57 | 58.86 | 62.08 | 65.06 | 60.26 |
| Dewanpara | 72.02 | 75.90 | 68.24 | 85.76 | 90.43 | 81.26 | 51.39 | 60.40 | 42.59 | 59.90 | 71.40 | 48.81 |
| Krishi Khamar Area | 75.60 | 80.43 | 69.59 | 91.21 | 94.84 | 86.44 | 46.99 | 57.61 | 33.78 | 56.78 | 67.74 | 42.37 |
| Sarkarpara | 41.79 | 33.99 | 56.52 | 48.46 | 37.96 | 70.54 | 27.89 | 25.88 | 31.68 | 32.39 | 28.99 | 39.53 |
| Ward No. 03 | 70.73 | 73.43 | 68.23 | 86.07 | 91.11 | 81.60 | 59.52 | 66.01 | 53.51 | 66.46 | 75.51 | 58.43 |
| Singhajani (Part)* | 70.73 | 73.43 | 68.23 | 86.07 | 91.11 | 81.60 | 59.52 | 66.01 | 53.51 | 66.46 | 75.51 | 58.43 |
| Bakultala | 65.53 | 70.31 | 62.23 | 88.41 | 92.41 | 85.50 | 80.21 | 93.23 | 71.22 | 81.45 | 92.41 | 73.50 |
| Banpara | 60.07 | 68.97 | 51.41 | 74.50 | 87.36 | 62.52 | 34.61 | 46.50 | 23.05 | 42.63 | 58.52 | 27.81 |
| College Road | 75.78 | 75.37 | 76.21 | 90.70 | 91.62 | 89.78 | 59.61 | 63.90 | 55.10 | 69.01 | 75.53 | 62.49 |
| Iqbalpur | 61.32 | 64.07 | 58.83 | 76.56 | 82.94 | 71.16 | 47.85 | 55.64 | 40.78 | 55.01 | 66.30 | 45.47 |
| Miapara | 71.27 | 73.01 | 69.58 | 88.29 | 92.69 | 84.27 | 63.29 | 69.42 | 57.35 | 73.00 | 81.81 | 64.94 |
| Nayapara | 77.08 | 79.51 | 75.02 | 90.85 | 95.06 | 87.37 | 71.11 | 76.56 | 66.47 | 74.42 | 81.46 | 68.62 |
| Ward No. 04 | 64.86 | 67.97 | 61.64 | 80.96 | 87.67 | 74.53 | 48.67 | 54.01 | 43.16 | 56.87 | 65.84 | 48.29 |
| Singhajani (Part)* | 64.86 | 67.97 | 61.64 | 80.96 | 87.67 | 74.53 | 48.67 | 54.01 | 43.16 | 56.87 | 65.84 | 48.29 |
| Abedanchak | 75.39 | 76.56 | 74.20 | 88.32 | 89.26 | 87.36 | 65.77 | 73.13 | 58.28 | 69.87 | 77.41 | 62.07 |
| Bazaripara | 67.13 | 73.13 | 61.84 | 79.67 | 90.18 | 70.92 | 45.22 | 55.22 | 36.40 | 53.48 | 68.10 | 41.33 |
| Kacharipara | 65.92 | 67.54 | 64.26 | 83.41 | 89.79 | 77.57 | 47.59 | 52.54 | 42.55 | 56.64 | 66.47 | 47.65 |
| Kalighat | 76.38 | 75.81 | 76.92 | 88.07 | 92.16 | 84.48 | 27.56 | 33.87 | 21.54 | 31.19 | 41.18 | 22.41 |
| Madrsa Road | 70.59 | 69.62 | 71.62 | 83.08 | 83.33 | 82.81 | 29.41 | 36.71 | 21.62 | 34.62 | 43.94 | 25.00 |
| Muslimabad | 51.58 | 59.79 | 42.19 | 65.45 | 77.76 | 52.16 | 32.34 | 38.71 | 25.07 | 39.54 | 48.79 | 29.55 |
| Sardarpara | 73.55 | 75.47 | 71.69 | 90.33 | 93.86 | 87.03 | 67.19 | 72.41 | 62.12 | 75.55 | 83.11 | 68.50 |
| Ward No. 05 | 69.91 | 75.60 | 64.73 | 83.67 | 91.08 | 77.05 | 48.17 | 56.80 | 40.33 | 54.43 | 65.15 | 44.86 |
| Kursha Kangarpara* | 59.09 | 68.41 | 50.31 | 71.92 | 83.42 | 61.17 | 39.96 | 46.84 | 33.47 | 45.93 | 54.89 | 37.56 |
| Chalapara | 59.09 | 68.41 | 50.31 | 71.92 | 83.42 | 61.17 | 39.96 | 46.84 | 33.47 | 45.93 | 54.89 | 37.56 |
| Singhajani (Part)* | 71.21 | 76.48 | 66.43 | 85.05 | 92.00 | 78.86 | 49.16 | 58.02 | 41.14 | 55.43 | 66.38 | 45.69 |
| Basakpara | 72.33 | 79.70 | 65.79 | 85.18 | 94.35 | 77.20 | 45.35 | 54.21 | 37.50 | 47.78 | 58.33 | 38.60 |
| Bospara | 73.87 | 77.06 | 70.80 | 89.85 | 94.14 | 85.77 | 57.38 | 64.68 | 50.33 | 64.95 | 74.14 | 56.23 |
| Raniganj Bazar | 78.98 | 79.69 | 78.46 | 86.42 | 93.13 | 82.04 | 55.31 | 57.81 | 53.46 | 59.75 | 66.88 | 55.10 |
| Shantibag | 76.33 | 78.68 | 74.13 | 91.74 | 96.78 | 87.23 | 49.77 | 60.26 | 39.94 | 59.92 | 74.45 | 46.94 |
| Singhajani para | 70.49 | 77.38 | 64.40 | 84.68 | 89.73 | 80.00 | 43.52 | 55.20 | 33.20 | 51.69 | 63.24 | 41.00 |
| Stationpara | 69.69 | 75.33 | 64.75 | 83.60 | 90.52 | 77.60 | 50.46 | 59.20 | 42.81 | 55.97 | 66.58 | 46.75 |
| Tamaltala | 58.32 | 70.28 | 47.03 | 69.77 | 83.59 | 56.50 | 33.47 | 44.69 | 22.90 | 37.37 | 49.74 | 25.50 |
| Ward No. 06 | 64.57 | 71.95 | 57.45 | 78.61 | 88.69 | 69.16 | 37.93 | 46.54 | 29.64 | 44.32 | 55.55 | 33.78 |
| Dakpara* | 60.78 | 71.12 | 51.34 | 76.00 | 87.83 | 65.09 | 35.47 | 46.50 | 25.41 | 42.15 | 54.77 | 30.51 |
| Krishnacharanpur* | 76.49 | 81.18 | 71.92 | 88.71 | 95.48 | 82.32 | 38.65 | 46.24 | 31.23 | 43.73 | 53.55 | 34.45 |
| Mukundabari | 76.49 | 81.18 | 71.92 | 88.71 | 95.48 | 82.32 | 38.65 | 46.24 | 31.23 | 43.73 | 53.55 | 34.45 |
| Mukundabari* | 68.07 | 74.44 | 62.00 | 81.30 | 89.89 | 73.28 | 43.07 | 50.88 | 35.63 | 48.88 | 59.25 | 39.20 |
| Bajrapur | 70.23 | 74.93 | 65.49 | 83.83 | 90.21 | 77.54 | 50.15 | 56.84 | 43.39 | 56.90 | 66.34 | 47.58 |
| Banderbari | 61.98 | 71.94 | 52.82 | 73.80 | 87.14 | 61.75 | 36.31 | 45.54 | 27.82 | 41.87 | 53.81 | 31.09 |
| Mukundabari | 71.89 | 76.52 | 67.66 | 86.04 | 92.41 | 80.31 | 41.01 | 48.37 | 34.28 | 45.71 | 55.17 | 37.21 |

| Administrative Unit, Location and Community | Population having Mobile Phone for Own Use | | | | | | Internet User | | | | | |
|---|--|--------------|--------------|--------------------|--------------|--------------|-------------------|--------------|--------------|--------------------|--------------|--------------|
| | 5 Years and above | | | 15 Years and above | | | 5 Years and above | | | 15 Years and above | | |
| | Total | Male | Female | Total | Male | Female | Total | Male | Female | Total | Male | Female |
| 1 | 2 | 3 | 4 | 5 | 6 | 7 | 8 | 9 | 10 | 11 | 12 | 13 |
| Satpaikha (Part)* | 58.22 | 66.06 | 50.26 | 72.83 | 85.24 | 61.00 | 30.89 | 39.32 | 22.34 | 37.98 | 49.83 | 26.66 |
| Baniabazar | 59.57 | 68.37 | 51.19 | 73.74 | 85.81 | 62.59 | 31.12 | 39.60 | 23.04 | 37.60 | 48.48 | 27.54 |
| Palpara | 56.72 | 63.67 | 49.16 | 71.82 | 84.63 | 59.15 | 30.64 | 39.02 | 21.51 | 38.40 | 51.30 | 25.64 |
| Singhajani Jadab* | 85.51 | 88.57 | 82.35 | 96.72 | 100.00 | 93.33 | 49.28 | 68.57 | 29.41 | 55.74 | 77.42 | 33.33 |
| Mukandabari | 85.51 | 88.57 | 82.35 | 96.72 | 100.00 | 93.33 | 49.28 | 68.57 | 29.41 | 55.74 | 77.42 | 33.33 |
| Ward No. 07 | 67.88 | 75.50 | 60.39 | 80.45 | 89.68 | 71.49 | 44.50 | 53.38 | 35.79 | 51.08 | 61.70 | 40.75 |
| Beltia (Part)* | 81.47 | 87.73 | 65.90 | 85.02 | 90.19 | 71.17 | 76.48 | 83.64 | 58.69 | 79.96 | 85.97 | 63.87 |
| Beltia | 42.96 | 49.68 | 35.29 | 47.54 | 54.41 | 38.89 | 27.84 | 33.55 | 21.32 | 31.15 | 37.50 | 23.15 |
| Reserve Police | 95.98 | 97.51 | 90.53 | 96.99 | 98.33 | 92.17 | 94.82 | 96.52 | 88.76 | 95.55 | 96.99 | 90.36 |
| Fulbaria (Part)* | 67.56 | 74.43 | 61.44 | 80.38 | 89.74 | 72.32 | 44.23 | 51.47 | 37.79 | 50.55 | 59.93 | 42.46 |
| Daripara | 63.47 | 73.33 | 53.71 | 76.22 | 87.85 | 64.69 | 40.51 | 51.50 | 29.62 | 45.74 | 58.70 | 32.90 |
| Mahila College Area | 71.53 | 76.89 | 67.55 | 83.47 | 91.20 | 77.99 | 49.78 | 53.94 | 46.69 | 57.05 | 62.68 | 53.06 |
| Pashchim Fulbaria | 63.25 | 69.62 | 56.82 | 77.52 | 87.31 | 68.14 | 31.62 | 40.90 | 22.27 | 38.66 | 51.35 | 26.52 |
| Munshipara | 70.15 | 76.40 | 64.15 | 83.26 | 92.47 | 74.72 | 50.55 | 56.88 | 44.47 | 55.32 | 64.73 | 46.58 |
| Khupibari* | 63.30 | 71.39 | 55.74 | 78.47 | 89.15 | 68.78 | 32.27 | 40.96 | 24.14 | 38.75 | 49.29 | 29.19 |
| Ward No. 08 | 60.72 | 70.69 | 51.12 | 74.48 | 86.85 | 62.70 | 34.91 | 44.98 | 25.22 | 40.04 | 52.30 | 28.37 |
| Beltia (Part)* | 58.71 | 68.71 | 49.04 | 73.94 | 89.55 | 59.80 | 32.96 | 40.97 | 25.21 | 38.48 | 50.00 | 28.04 |
| Beltia | 58.71 | 68.71 | 49.04 | 73.94 | 89.55 | 59.80 | 32.96 | 40.97 | 25.21 | 38.48 | 50.00 | 28.04 |
| Chandpur* | 59.90 | 76.29 | 44.00 | 76.00 | 93.33 | 58.67 | 26.90 | 42.27 | 12.00 | 32.67 | 49.33 | 16.00 |
| Dapunia | 59.90 | 76.29 | 44.00 | 76.00 | 93.33 | 58.67 | 26.90 | 42.27 | 12.00 | 32.67 | 49.33 | 16.00 |
| Dapunia* | 54.98 | 65.63 | 45.05 | 67.24 | 80.90 | 54.67 | 31.39 | 43.14 | 20.43 | 36.64 | 50.65 | 23.73 |
| Diabari* | 56.30 | 68.52 | 43.71 | 69.82 | 87.25 | 53.01 | 26.41 | 35.33 | 17.22 | 31.57 | 43.63 | 19.95 |
| Fulbaria (Part)* | 65.15 | 72.22 | 58.58 | 81.12 | 90.35 | 72.67 | 41.14 | 49.44 | 33.42 | 47.57 | 57.89 | 38.10 |
| Purba Fulbaria | 65.15 | 72.22 | 58.58 | 81.12 | 90.35 | 72.67 | 41.14 | 49.44 | 33.42 | 47.57 | 57.89 | 38.10 |
| Jangalpara* | 54.44 | 66.56 | 43.22 | 66.10 | 80.71 | 52.63 | 32.31 | 43.79 | 21.68 | 38.15 | 52.17 | 25.23 |
| Shahpur* | 66.86 | 75.62 | 57.87 | 79.99 | 88.97 | 70.60 | 42.41 | 52.18 | 32.36 | 45.52 | 55.69 | 34.89 |
| Railway Colony | 65.12 | 74.37 | 55.41 | 79.02 | 87.66 | 69.53 | 38.32 | 45.59 | 30.68 | 41.42 | 49.62 | 32.41 |
| Shahpur | 67.77 | 76.27 | 59.12 | 80.49 | 89.66 | 71.14 | 44.53 | 55.65 | 33.22 | 47.63 | 58.93 | 36.11 |
| Polisha* | 61.78 | 71.66 | 52.73 | 76.13 | 87.79 | 65.34 | 31.20 | 41.82 | 21.45 | 36.85 | 50.68 | 24.06 |
| Ward No. 09 | 52.65 | 66.83 | 39.10 | 64.31 | 82.45 | 47.37 | 20.82 | 30.05 | 12.01 | 24.99 | 36.49 | 14.25 |
| Aliarpur* | 56.34 | 67.82 | 45.06 | 69.09 | 86.52 | 53.40 | 21.11 | 29.25 | 13.11 | 25.64 | 36.88 | 15.53 |
| Aliharpur | 56.34 | 67.82 | 45.06 | 69.09 | 86.52 | 53.40 | 21.11 | 29.25 | 13.11 | 25.64 | 36.88 | 15.53 |
| Band Kuturia* | 51.29 | 66.23 | 36.86 | 63.54 | 85.80 | 43.65 | 19.83 | 28.51 | 11.44 | 24.13 | 35.80 | 13.71 |
| Chhankanda | 51.29 | 66.23 | 36.86 | 63.54 | 85.80 | 43.65 | 19.83 | 28.51 | 11.44 | 24.13 | 35.80 | 13.71 |
| Bishnupur Razarampur* | 50.39 | 64.72 | 35.56 | 60.45 | 78.95 | 41.89 | 22.62 | 31.90 | 13.02 | 27.31 | 39.10 | 15.47 |
| Langaljora | 50.39 | 64.72 | 35.56 | 60.45 | 78.95 | 41.89 | 22.62 | 31.90 | 13.02 | 27.31 | 39.10 | 15.47 |
| Chak Kalipur* | 51.01 | 68.99 | 37.13 | 64.66 | 87.13 | 47.33 | 27.03 | 43.41 | 14.37 | 34.05 | 54.46 | 18.32 |
| Langaljora | 51.01 | 68.99 | 37.13 | 64.66 | 87.13 | 47.33 | 27.03 | 43.41 | 14.37 | 34.05 | 54.46 | 18.32 |
| Chak Kuturia* | 54.95 | 67.09 | 43.79 | 67.88 | 82.86 | 54.20 | 27.96 | 38.78 | 18.03 | 34.39 | 47.62 | 22.32 |
| Chankada | 54.95 | 67.09 | 43.79 | 67.88 | 82.86 | 54.20 | 27.96 | 38.78 | 18.03 | 34.39 | 47.62 | 22.32 |
| Chhankanda* | 53.35 | 65.65 | 41.40 | 64.35 | 80.05 | 49.51 | 17.75 | 23.46 | 12.21 | 21.33 | 28.57 | 14.48 |
| Dakkhin Kuturia* | 51.12 | 68.92 | 28.52 | 60.82 | 81.32 | 34.43 | 27.54 | 41.23 | 10.16 | 32.58 | 48.35 | 12.26 |
| Chhankanda | 51.12 | 68.92 | 28.52 | 60.82 | 81.32 | 34.43 | 27.54 | 41.23 | 10.16 | 32.58 | 48.35 | 12.26 |
| Haripur Dari Fatepur* | 54.33 | 70.11 | 39.52 | 66.89 | 85.99 | 48.89 | 23.40 | 33.33 | 14.08 | 27.12 | 39.25 | 15.69 |
| Haripur | 54.33 | 70.11 | 39.52 | 66.89 | 85.99 | 48.89 | 23.40 | 33.33 | 14.08 | 27.12 | 39.25 | 15.69 |
| Hossainpur* | 44.95 | 56.98 | 34.01 | 55.67 | 74.63 | 40.36 | 12.77 | 19.55 | 6.60 | 15.67 | 25.37 | 7.83 |
| Langaljora | 44.95 | 56.98 | 34.01 | 55.67 | 74.63 | 40.36 | 12.77 | 19.55 | 6.60 | 15.67 | 25.37 | 7.83 |
| Idilpur* | 52.12 | 68.18 | 35.43 | 65.35 | 85.29 | 45.00 | 19.31 | 29.55 | 8.66 | 23.76 | 36.27 | 11.00 |
| Langaljora | 52.12 | 68.18 | 35.43 | 65.35 | 85.29 | 45.00 | 19.31 | 29.55 | 8.66 | 23.76 | 36.27 | 11.00 |
| Kursha* | 53.64 | 67.64 | 40.24 | 65.94 | 82.39 | 49.92 | 18.69 | 27.90 | 9.88 | 22.96 | 33.96 | 12.25 |
| Langalzora | 53.64 | 67.64 | 40.24 | 65.94 | 82.39 | 49.92 | 18.69 | 27.90 | 9.88 | 22.96 | 33.96 | 12.25 |
| Muthurabari* | 51.76 | 69.47 | 37.55 | 63.51 | 84.62 | 46.35 | 14.52 | 21.05 | 9.28 | 17.82 | 25.64 | 11.46 |
| Chhankanda | 51.76 | 69.47 | 37.55 | 63.51 | 84.62 | 46.35 | 14.52 | 21.05 | 9.28 | 17.82 | 25.64 | 11.46 |
| Nasirpur* | 50.49 | 64.97 | 37.18 | 61.23 | 80.41 | 44.25 | 20.03 | 30.12 | 10.76 | 23.63 | 36.15 | 12.55 |
| Machhimpur | 51.12 | 63.65 | 39.55 | 63.26 | 80.50 | 48.06 | 17.84 | 26.33 | 10.00 | 20.83 | 31.24 | 11.65 |
| Nasirpur | 49.78 | 66.48 | 34.51 | 59.05 | 80.31 | 40.16 | 22.52 | 34.44 | 11.62 | 26.63 | 41.39 | 13.52 |
| Ward No. 10 | 51.45 | 61.82 | 41.23 | 63.78 | 78.10 | 50.25 | 21.49 | 28.73 | 14.36 | 26.59 | 36.21 | 17.50 |
| Bishnupur* | 57.78 | 69.18 | 47.43 | 69.96 | 85.71 | 56.46 | 25.75 | 37.11 | 15.43 | 30.77 | 45.24 | 18.37 |
| Rashidpur | 57.78 | 69.18 | 47.43 | 69.96 | 85.71 | 56.46 | 25.75 | 37.11 | 15.43 | 30.77 | 45.24 | 18.37 |
| Chandra* | 55.54 | 66.69 | 44.91 | 67.60 | 81.76 | 54.32 | 24.42 | 32.10 | 17.11 | 29.80 | 39.47 | 20.74 |
| Chandra | 52.73 | 64.36 | 42.17 | 64.98 | 79.62 | 51.82 | 23.17 | 30.12 | 16.85 | 28.50 | 37.11 | 20.75 |

| Administrative Unit, Location and Community | Population having Mobile Phone for Own Use | | | | | | Internet User | | | | | |
|---|--|--------------|--------------|--------------------|--------------|--------------|-------------------|--------------|--------------|--------------------|--------------|--------------|
| | 5 Years and above | | | 15 Years and above | | | 5 Years and above | | | 15 Years and above | | |
| | Total | Male | Female | Total | Male | Female | Total | Male | Female | Total | Male | Female |
| 1 | 2 | 3 | 4 | 5 | 6 | 7 | 8 | 9 | 10 | 11 | 12 | 13 |
| Hat Chandra | 58.25 | 69.18 | 47.81 | 70.34 | 84.65 | 57.04 | 26.42 | 34.70 | 18.51 | 32.07 | 42.70 | 22.18 |
| Kazirankh | 48.36 | 59.64 | 36.25 | 59.46 | 72.16 | 45.31 | 16.69 | 23.49 | 9.39 | 20.46 | 28.57 | 11.43 |
| Chandra Tarapputka* | 32.12 | 40.69 | 23.67 | 39.63 | 49.09 | 30.06 | 11.68 | 17.16 | 6.28 | 14.33 | 20.61 | 7.98 |
| Hat Chandra | 32.12 | 40.69 | 23.67 | 39.63 | 49.09 | 30.06 | 11.68 | 17.16 | 6.28 | 14.33 | 20.61 | 7.98 |
| Char Chandra (Part)* | 23.48 | 34.41 | 12.95 | 30.07 | 42.38 | 17.24 | 16.36 | 25.27 | 7.77 | 20.95 | 31.13 | 10.34 |
| Chandra | 23.48 | 34.41 | 12.95 | 30.07 | 42.38 | 17.24 | 16.36 | 25.27 | 7.77 | 20.95 | 31.13 | 10.34 |
| Mainpur (Part)* | 41.88 | 50.62 | 31.51 | 55.19 | 74.01 | 37.15 | 16.43 | 22.12 | 9.66 | 21.17 | 31.83 | 10.94 |
| Mainpur | 41.88 | 50.62 | 31.51 | 55.19 | 74.01 | 37.15 | 16.43 | 22.12 | 9.66 | 21.17 | 31.83 | 10.94 |
| Rashidpur* | 52.55 | 64.11 | 41.76 | 65.18 | 79.84 | 51.73 | 19.31 | 27.03 | 12.11 | 23.83 | 33.41 | 15.03 |
| Singhajani (Part)* | 43.85 | 45.71 | 40.31 | 62.55 | 74.83 | 46.43 | 17.65 | 19.59 | 13.95 | 24.71 | 31.29 | 16.07 |
| Kazirankh | 43.85 | 45.71 | 40.31 | 62.55 | 74.83 | 46.43 | 17.65 | 19.59 | 13.95 | 24.71 | 31.29 | 16.07 |
| Ward No. 11 | 57.86 | 67.26 | 48.63 | 72.29 | 85.43 | 59.88 | 34.33 | 43.36 | 25.46 | 40.47 | 52.42 | 29.19 |
| Jogir Ghopa* | 61.42 | 71.25 | 51.90 | 74.74 | 88.42 | 62.15 | 33.23 | 43.00 | 23.77 | 39.08 | 51.37 | 27.78 |
| Jigir Ghopa | 59.21 | 69.75 | 49.23 | 72.57 | 86.29 | 60.03 | 33.31 | 42.92 | 24.23 | 38.84 | 50.26 | 28.41 |
| Manirajpur | 64.85 | 73.51 | 56.17 | 78.00 | 91.60 | 65.37 | 33.09 | 43.12 | 23.05 | 39.44 | 53.02 | 26.83 |
| Mainpur (Part)* | 57.62 | 66.32 | 49.22 | 70.08 | 82.19 | 58.84 | 32.10 | 40.89 | 23.61 | 38.45 | 49.78 | 27.94 |
| Bagabaid | 57.62 | 66.32 | 49.22 | 70.08 | 82.19 | 58.84 | 32.10 | 40.89 | 23.61 | 38.45 | 49.78 | 27.94 |
| Palashgar* | 51.45 | 64.61 | 38.60 | 65.06 | 83.99 | 47.64 | 25.05 | 34.28 | 16.02 | 28.31 | 40.81 | 16.82 |
| Singhajani (Part)* | 58.98 | 67.33 | 50.68 | 74.85 | 86.38 | 63.70 | 38.60 | 47.41 | 29.83 | 45.72 | 57.53 | 34.31 |
| Bagerhat | 56.74 | 66.34 | 47.44 | 71.17 | 83.71 | 59.23 | 36.14 | 45.52 | 27.07 | 42.80 | 54.77 | 31.41 |
| Shekher Bhita | 62.76 | 68.92 | 56.33 | 81.23 | 90.91 | 71.61 | 42.73 | 50.47 | 34.66 | 50.80 | 62.21 | 39.45 |
| Ward No. 12 | 51.42 | 64.17 | 39.26 | 64.04 | 80.61 | 48.60 | 27.54 | 36.37 | 19.11 | 30.48 | 41.43 | 20.27 |
| Bandatirtha* | 47.93 | 60.34 | 35.36 | 61.09 | 79.36 | 43.82 | 19.02 | 26.84 | 11.09 | 22.85 | 33.72 | 12.58 |
| Ramnagar | 44.54 | 59.02 | 29.64 | 57.08 | 78.59 | 36.67 | 16.75 | 24.82 | 8.43 | 20.84 | 32.27 | 10.00 |
| Tirutha | 56.88 | 63.92 | 50.00 | 71.26 | 81.30 | 61.83 | 25.00 | 32.28 | 17.90 | 27.95 | 37.40 | 19.08 |
| Deurpar Chandra* | 51.31 | 64.32 | 38.71 | 64.39 | 81.68 | 48.08 | 31.16 | 43.13 | 19.58 | 33.63 | 48.22 | 19.87 |
| Ramnagar* | 48.66 | 61.31 | 37.13 | 60.72 | 75.71 | 46.89 | 21.71 | 30.33 | 13.86 | 25.18 | 35.31 | 15.85 |
| Tentulia* | 52.23 | 64.76 | 40.74 | 64.56 | 80.98 | 49.94 | 23.35 | 29.07 | 18.11 | 26.27 | 33.14 | 20.15 |
| Tirtha Chandra* | 54.94 | 67.68 | 42.54 | 67.34 | 83.60 | 51.91 | 34.41 | 41.63 | 27.40 | 37.12 | 46.58 | 28.15 |
| Bamunpara | 54.94 | 67.68 | 42.54 | 67.34 | 83.60 | 51.91 | 34.41 | 41.63 | 27.40 | 37.12 | 46.58 | 28.15 |
| Banshchara Union | 52.21 | 65.41 | 39.88 | 64.21 | 82.01 | 48.29 | 17.82 | 25.52 | 10.63 | 21.58 | 31.48 | 12.72 |
| Rural | 52.90 | 65.59 | 41.27 | 65.01 | 81.83 | 50.13 | 18.44 | 26.17 | 11.37 | 22.30 | 32.10 | 13.63 |
| Urban | 49.78 | 64.80 | 34.78 | 61.37 | 82.60 | 41.49 | 15.64 | 23.33 | 7.96 | 19.02 | 29.34 | 9.36 |
| Baithamari* | 43.75 | 62.46 | 26.75 | 55.96 | 82.41 | 33.42 | 12.68 | 19.16 | 6.79 | 15.84 | 24.66 | 8.33 |
| Banshchara* | 49.78 | 64.80 | 34.78 | 61.37 | 82.60 | 41.49 | 15.64 | 23.33 | 7.96 | 19.02 | 29.34 | 9.36 |
| Baraitair* | 53.29 | 64.63 | 42.82 | 64.86 | 79.77 | 51.54 | 15.37 | 23.78 | 7.61 | 18.38 | 29.01 | 8.87 |
| Battala* | 49.82 | 61.39 | 39.82 | 61.75 | 76.44 | 49.29 | 14.74 | 21.44 | 8.95 | 17.99 | 26.08 | 11.12 |
| Belbelia* | 56.66 | 66.94 | 47.54 | 68.64 | 83.80 | 56.01 | 22.98 | 30.28 | 16.50 | 27.84 | 38.38 | 19.06 |
| Faridpur* | 57.85 | 70.67 | 45.39 | 70.56 | 86.61 | 55.26 | 21.27 | 28.98 | 13.77 | 25.80 | 35.48 | 16.57 |
| Jamira* | 44.55 | 58.27 | 32.31 | 55.03 | 72.77 | 39.59 | 14.55 | 21.09 | 8.73 | 17.38 | 25.41 | 10.38 |
| Jhuala* | 54.80 | 63.75 | 46.85 | 66.79 | 79.93 | 55.79 | 19.60 | 26.93 | 13.08 | 23.30 | 32.94 | 15.23 |
| Jigatala* | 58.15 | 70.02 | 46.88 | 70.15 | 84.43 | 56.60 | 15.74 | 23.79 | 8.09 | 18.71 | 28.30 | 9.62 |
| Lahirikanda* | 67.31 | 72.55 | 62.01 | 81.18 | 88.71 | 73.82 | 33.98 | 44.30 | 23.54 | 40.04 | 52.62 | 27.76 |
| Mohanpur* | 51.55 | 67.79 | 37.54 | 63.09 | 83.81 | 45.76 | 17.76 | 26.20 | 10.49 | 21.47 | 31.91 | 12.75 |
| Nababpur* | 61.78 | 70.57 | 53.09 | 74.88 | 87.71 | 62.81 | 23.47 | 32.41 | 14.62 | 28.36 | 40.10 | 17.30 |
| Digpait Union | 52.61 | 67.44 | 38.91 | 64.08 | 83.20 | 46.99 | 18.70 | 27.56 | 10.53 | 22.10 | 32.92 | 12.43 |
| Rural | 52.95 | 67.85 | 39.26 | 64.62 | 83.85 | 47.54 | 18.79 | 27.72 | 10.58 | 22.20 | 33.17 | 12.45 |
| Urban | 51.68 | 66.35 | 37.96 | 62.61 | 81.49 | 45.52 | 18.48 | 27.12 | 10.39 | 21.83 | 32.26 | 12.39 |
| Chandpur* | 49.13 | 66.35 | 33.24 | 60.11 | 82.48 | 40.57 | 13.06 | 19.65 | 6.97 | 15.38 | 23.42 | 8.36 |
| Chhontia* | 51.68 | 66.35 | 37.96 | 62.61 | 81.49 | 45.52 | 18.48 | 27.12 | 10.39 | 21.83 | 32.26 | 12.39 |
| Beparipara | 40.69 | 62.58 | 23.20 | 49.63 | 80.70 | 27.22 | 11.17 | 20.00 | 4.12 | 12.50 | 22.81 | 5.06 |
| Chhontia | 46.69 | 60.88 | 33.58 | 56.57 | 74.85 | 40.25 | 14.04 | 20.78 | 7.81 | 16.93 | 25.31 | 9.44 |
| Chhontia Bazar | 59.25 | 66.67 | 52.73 | 75.99 | 86.60 | 66.94 | 28.42 | 39.56 | 18.65 | 36.34 | 51.20 | 23.67 |
| Chhontia Patal | 62.72 | 75.25 | 51.66 | 76.98 | 91.77 | 63.94 | 20.14 | 30.00 | 11.43 | 23.32 | 34.39 | 13.57 |
| Fakirpara | 31.25 | 42.02 | 21.90 | 38.31 | 53.93 | 25.89 | 10.94 | 16.81 | 5.84 | 12.44 | 19.10 | 7.14 |
| Gopinthpur | 53.73 | 70.43 | 36.82 | 64.11 | 85.30 | 43.46 | 22.01 | 31.88 | 12.01 | 25.48 | 37.24 | 14.02 |
| Penchamanik | 64.38 | 81.82 | 50.00 | 72.58 | 100.00 | 51.43 | 27.40 | 30.30 | 25.00 | 32.26 | 37.04 | 28.57 |
| Chinail* | 42.86 | 56.94 | 29.58 | 51.48 | 69.55 | 35.11 | 17.25 | 25.83 | 9.16 | 20.07 | 30.45 | 10.66 |
| Digpait* | 58.86 | 69.38 | 48.61 | 74.28 | 89.80 | 60.04 | 26.00 | 35.21 | 17.03 | 30.45 | 42.27 | 19.59 |
| Gandail* | 58.85 | 70.75 | 48.02 | 70.97 | 86.44 | 56.92 | 13.65 | 20.55 | 7.37 | 16.59 | 25.18 | 8.79 |
| Habdesht* | 56.14 | 73.06 | 40.69 | 66.97 | 88.02 | 48.47 | 19.70 | 28.84 | 11.36 | 22.22 | 32.46 | 13.22 |

| Administrative Unit, Location and Community | Population having Mobile Phone for Own Use | | | | | | Internet User | | | | | |
|---|--|--------------|--------------|--------------------|--------------|--------------|-------------------|--------------|--------------|--------------------|--------------|--------------|
| | 5 Years and above | | | 15 Years and above | | | 5 Years and above | | | 15 Years and above | | |
| | Total | Male | Female | Total | Male | Female | Total | Male | Female | Total | Male | Female |
| 1 | 2 | 3 | 4 | 5 | 6 | 7 | 8 | 9 | 10 | 11 | 12 | 13 |
| Haridra Hata* | 64.60 | 75.39 | 54.90 | 79.56 | 94.09 | 66.78 | 27.29 | 40.81 | 15.13 | 33.52 | 51.57 | 17.65 |
| Joanerpara* | 52.83 | 69.50 | 38.59 | 63.28 | 82.56 | 46.91 | 16.99 | 27.90 | 7.68 | 19.49 | 31.98 | 8.89 |
| Kalabada* | 39.48 | 67.41 | 17.14 | 48.74 | 81.22 | 21.66 | 11.90 | 21.43 | 4.29 | 14.32 | 24.86 | 5.53 |
| Khupibari* | 43.99 | 59.76 | 28.50 | 55.76 | 78.10 | 35.36 | 13.21 | 19.29 | 7.24 | 16.36 | 24.44 | 8.99 |
| Matarpara* | 55.14 | 70.16 | 41.14 | 65.93 | 84.77 | 49.12 | 21.77 | 33.44 | 10.90 | 24.48 | 38.65 | 11.84 |
| Megha* | 53.57 | 68.51 | 39.58 | 65.07 | 85.38 | 47.20 | 15.15 | 23.61 | 7.23 | 17.78 | 28.51 | 8.34 |
| Doailpara | 53.66 | 69.28 | 38.90 | 65.38 | 85.61 | 46.98 | 14.01 | 21.30 | 7.12 | 16.70 | 25.65 | 8.56 |
| Lakkhipur | 48.94 | 65.31 | 33.75 | 61.30 | 84.23 | 41.41 | 14.89 | 24.83 | 5.68 | 17.99 | 31.53 | 6.25 |
| Megha | 57.11 | 70.47 | 45.38 | 68.86 | 90.24 | 52.29 | 12.87 | 19.46 | 7.07 | 14.86 | 23.67 | 8.03 |
| Nayapara | 52.56 | 67.15 | 37.76 | 62.46 | 80.00 | 45.04 | 20.94 | 32.56 | 9.14 | 23.84 | 37.50 | 10.28 |
| Mohanpur* | 53.96 | 69.40 | 40.61 | 64.08 | 82.63 | 48.18 | 25.90 | 36.23 | 16.97 | 29.77 | 41.70 | 19.54 |
| Purbapar Dighali* | 48.02 | 63.97 | 34.00 | 58.75 | 78.51 | 41.67 | 16.75 | 24.71 | 9.76 | 20.24 | 29.86 | 11.92 |
| Chakpara | 42.07 | 60.62 | 25.93 | 51.77 | 75.62 | 31.50 | 13.87 | 19.88 | 8.64 | 17.14 | 24.63 | 10.78 |
| Gangpar | 47.37 | 55.68 | 40.20 | 57.42 | 71.64 | 46.59 | 17.37 | 28.41 | 7.84 | 21.29 | 37.31 | 9.09 |
| Purbapar Dighali | 51.46 | 65.53 | 38.74 | 62.91 | 79.66 | 47.78 | 18.97 | 27.09 | 11.63 | 22.69 | 32.20 | 14.09 |
| Sapara | 52.03 | 72.55 | 35.60 | 62.82 | 86.18 | 44.16 | 15.70 | 27.45 | 6.28 | 18.41 | 31.71 | 7.79 |
| Raghunathpur Dighali* | 58.29 | 72.16 | 45.85 | 71.72 | 88.98 | 56.50 | 22.00 | 32.23 | 12.82 | 27.08 | 39.68 | 15.97 |
| Tararbhita* | 47.54 | 63.35 | 32.05 | 58.20 | 78.68 | 38.45 | 16.70 | 23.91 | 9.63 | 20.22 | 29.21 | 11.55 |
| Hatubhanga | 45.72 | 57.78 | 33.99 | 56.25 | 73.35 | 40.25 | 15.84 | 22.02 | 9.82 | 19.52 | 27.70 | 11.85 |
| Tararbhita | 49.47 | 69.21 | 29.98 | 60.21 | 83.99 | 36.55 | 17.62 | 25.90 | 9.43 | 20.94 | 30.71 | 11.23 |
| Ghoradhap Union | 51.47 | 62.46 | 41.68 | 64.84 | 80.89 | 51.36 | 17.19 | 24.06 | 11.06 | 21.11 | 30.28 | 13.40 |
| Rural | 51.82 | 63.33 | 41.81 | 64.84 | 80.91 | 51.50 | 17.20 | 24.22 | 11.08 | 20.97 | 30.04 | 13.43 |
| Urban | 46.22 | 51.65 | 39.17 | 64.93 | 80.62 | 48.83 | 17.03 | 22.02 | 10.56 | 23.43 | 33.88 | 12.71 |
| Banda Chithalia* | 46.31 | 62.60 | 32.18 | 58.51 | 80.71 | 40.00 | 11.78 | 17.51 | 6.82 | 14.77 | 22.39 | 8.42 |
| Banda Dwarikajani* | 50.17 | 60.00 | 42.59 | 61.11 | 74.75 | 51.11 | 14.63 | 17.60 | 12.35 | 17.95 | 22.22 | 14.81 |
| Banda Sonakura* | 44.77 | 55.56 | 35.16 | 53.57 | 68.75 | 40.79 | 5.23 | 6.17 | 4.40 | 6.43 | 7.81 | 5.26 |
| Baraikura* | 43.09 | 51.88 | 36.26 | 54.62 | 67.65 | 44.85 | 14.14 | 17.29 | 11.70 | 18.07 | 22.55 | 14.71 |
| Barakanda* | 49.59 | 62.73 | 38.64 | 60.51 | 81.71 | 45.13 | 21.90 | 25.45 | 18.94 | 26.15 | 31.71 | 22.12 |
| Chandpur* | 38.84 | 49.79 | 28.74 | 48.62 | 63.49 | 35.24 | 4.38 | 7.47 | 1.53 | 5.51 | 9.52 | 1.90 |
| Chari Magura* | 60.47 | 70.17 | 51.94 | 74.96 | 89.64 | 62.83 | 21.71 | 31.49 | 13.11 | 26.66 | 39.64 | 15.93 |
| Chithalia* | 48.47 | 51.46 | 45.20 | 67.94 | 82.29 | 55.82 | 23.64 | 28.16 | 18.68 | 28.84 | 38.80 | 20.44 |
| Dakhalpur* | 52.94 | 65.82 | 41.52 | 63.91 | 81.31 | 49.37 | 15.05 | 21.09 | 9.69 | 17.47 | 24.49 | 11.60 |
| Gaziarpara* | 45.85 | 55.31 | 37.73 | 58.53 | 71.40 | 47.77 | 13.27 | 18.26 | 9.00 | 16.57 | 23.09 | 11.13 |
| Bara Gaziarpara | 45.07 | 55.13 | 36.75 | 56.12 | 68.00 | 46.22 | 12.28 | 17.09 | 8.30 | 14.91 | 20.53 | 10.22 |
| Chhota Gaziarpara | 47.30 | 55.64 | 39.66 | 63.35 | 78.19 | 50.89 | 15.11 | 20.30 | 10.34 | 19.90 | 28.19 | 12.95 |
| Ghoradhap* | 51.78 | 62.89 | 41.57 | 63.74 | 79.68 | 49.92 | 13.55 | 19.89 | 7.72 | 16.54 | 25.18 | 9.05 |
| Gopalpur* | 59.85 | 71.16 | 49.34 | 75.90 | 89.26 | 63.29 | 24.63 | 34.28 | 15.67 | 30.81 | 42.68 | 19.61 |
| Harinakanda* | 48.25 | 61.90 | 37.02 | 59.94 | 76.63 | 46.18 | 11.85 | 18.37 | 6.49 | 14.67 | 22.51 | 8.22 |
| Chandpur | 44.44 | 63.80 | 28.83 | 54.45 | 77.97 | 35.19 | 6.46 | 12.67 | 1.46 | 7.63 | 14.69 | 1.85 |
| Harinakanda | 49.91 | 61.09 | 40.65 | 62.35 | 76.05 | 51.02 | 14.20 | 20.82 | 8.71 | 17.77 | 25.93 | 11.02 |
| Haripur* | 54.86 | 64.24 | 46.52 | 68.63 | 83.77 | 56.17 | 19.75 | 24.56 | 15.47 | 24.60 | 31.75 | 18.72 |
| Hatibanda* | 52.15 | 69.58 | 37.61 | 64.06 | 85.04 | 46.40 | 23.53 | 33.92 | 14.87 | 28.52 | 40.60 | 18.35 |
| Helenchabari* | 51.67 | 62.05 | 42.86 | 64.19 | 77.50 | 52.98 | 15.45 | 21.78 | 10.08 | 18.29 | 26.25 | 11.58 |
| Idilpur* | 55.71 | 62.69 | 49.84 | 67.02 | 78.71 | 58.11 | 18.28 | 24.62 | 12.94 | 21.63 | 30.69 | 14.72 |
| Joka* | 60.19 | 72.18 | 49.82 | 71.95 | 86.76 | 59.62 | 22.01 | 32.08 | 13.31 | 25.14 | 36.55 | 15.65 |
| Katarbari* | 46.22 | 51.65 | 39.17 | 64.93 | 80.62 | 48.83 | 17.03 | 22.02 | 10.56 | 23.43 | 33.88 | 12.71 |
| Kutubbari* | 45.38 | 62.35 | 32.52 | 57.31 | 80.77 | 40.63 | 18.32 | 28.74 | 10.43 | 21.23 | 33.52 | 12.50 |
| Madarpur* | 56.40 | 67.22 | 47.85 | 70.10 | 84.81 | 58.91 | 19.65 | 26.19 | 14.47 | 24.25 | 32.70 | 17.82 |
| Mirzapur* | 47.69 | 68.10 | 33.33 | 62.24 | 82.20 | 46.22 | 20.46 | 31.90 | 12.42 | 26.57 | 38.22 | 17.23 |
| Nishindapara* | 58.23 | 71.60 | 47.50 | 73.09 | 87.50 | 61.04 | 24.44 | 36.96 | 14.38 | 30.20 | 44.23 | 18.47 |
| Rajapur* | 48.24 | 56.35 | 40.69 | 61.23 | 74.54 | 49.84 | 13.91 | 20.58 | 7.70 | 17.50 | 26.95 | 9.39 |
| Subarnakhila* | 44.98 | 56.02 | 35.52 | 57.81 | 74.92 | 44.31 | 13.35 | 20.14 | 7.54 | 17.15 | 26.96 | 9.41 |
| Sheikhbari* | 52.02 | 65.98 | 40.67 | 64.09 | 82.90 | 49.39 | 16.36 | 23.36 | 10.67 | 20.00 | 29.02 | 12.96 |
| Tarakanda* | 47.37 | 61.82 | 33.90 | 62.96 | 84.21 | 44.19 | 3.51 | 7.27 | 0.00 | 2.47 | 5.26 | 0.00 |
| Itail Union | 47.61 | 59.36 | 37.64 | 60.50 | 77.44 | 46.93 | 15.15 | 21.78 | 9.53 | 18.88 | 27.74 | 11.78 |
| Rural | 47.61 | 59.36 | 37.64 | 60.50 | 77.44 | 46.93 | 15.15 | 21.78 | 9.53 | 18.88 | 27.74 | 11.78 |
| Urban | 0.00 | 0.00 | 0.00 | 0.00 | 0.00 | 0.00 | 0.00 | 0.00 | 0.00 | 0.00 | 0.00 | 0.00 |
| Bari Ghagri* | 56.81 | 67.37 | 47.16 | 70.33 | 84.32 | 57.85 | 25.87 | 35.20 | 17.34 | 31.92 | 43.98 | 21.16 |
| Damdama* | 47.93 | 57.05 | 40.46 | 61.07 | 75.29 | 50.22 | 15.76 | 20.95 | 11.50 | 19.84 | 27.19 | 14.24 |
| Boalmari | 48.92 | 62.03 | 38.44 | 63.35 | 80.87 | 49.72 | 16.06 | 23.15 | 10.40 | 20.34 | 29.30 | 13.37 |
| Dakkhinpara | 50.91 | 62.37 | 41.87 | 62.82 | 81.21 | 49.51 | 17.05 | 22.68 | 12.60 | 21.13 | 29.53 | 15.05 |
| Khanpara | 49.79 | 51.12 | 48.63 | 61.36 | 66.47 | 57.41 | 15.48 | 21.97 | 9.80 | 18.80 | 28.14 | 11.57 |

| Administrative Unit, Location and Community | Population having Mobile Phone for Own Use | | | | | | Internet User | | | | | |
|---|--|--------------|--------------|--------------------|--------------|--------------|-------------------|--------------|--------------|--------------------|--------------|--------------|
| | 5 Years and above | | | 15 Years and above | | | 5 Years and above | | | 15 Years and above | | |
| | Total | Male | Female | Total | Male | Female | Total | Male | Female | Total | Male | Female |
| 1 | 2 | 3 | 4 | 5 | 6 | 7 | 8 | 9 | 10 | 11 | 12 | 13 |
| Madhyapara | 49.40 | 55.34 | 44.48 | 59.45 | 71.00 | 51.09 | 19.17 | 21.37 | 17.35 | 22.90 | 27.00 | 19.93 |
| Matiakanda | 38.89 | 57.69 | 25.68 | 53.68 | 75.63 | 36.60 | 8.73 | 15.38 | 4.05 | 11.76 | 20.17 | 5.23 |
| Nayapara | 46.19 | 48.09 | 44.40 | 60.76 | 69.75 | 53.66 | 15.46 | 16.60 | 14.40 | 20.44 | 24.07 | 17.56 |
| Dhopa Itail* | 43.12 | 50.15 | 37.14 | 54.11 | 67.08 | 44.38 | 14.47 | 20.49 | 9.35 | 17.68 | 26.67 | 10.94 |
| Gangkanda* | 49.31 | 64.82 | 36.66 | 64.11 | 84.01 | 47.82 | 12.63 | 17.97 | 8.27 | 16.11 | 22.84 | 10.60 |
| Itail* | 42.56 | 57.86 | 29.24 | 54.72 | 76.99 | 36.74 | 11.66 | 18.41 | 5.79 | 14.74 | 24.02 | 7.25 |
| Beparipara | 29.90 | 41.67 | 18.37 | 38.36 | 60.32 | 21.69 | 2.06 | 4.17 | 0.00 | 2.05 | 4.76 | 0.00 |
| Chariapara | 43.13 | 54.59 | 30.46 | 55.48 | 74.17 | 37.74 | 19.04 | 23.85 | 13.71 | 23.87 | 31.79 | 16.35 |
| Itail | 43.25 | 59.55 | 29.61 | 55.54 | 78.70 | 37.23 | 11.49 | 18.88 | 5.31 | 14.66 | 24.70 | 6.72 |
| Madakpara | 43.43 | 57.78 | 31.48 | 56.76 | 73.53 | 42.50 | 8.08 | 13.33 | 3.70 | 9.46 | 14.71 | 5.00 |
| Jagir Mirzapur* | 51.66 | 62.27 | 42.72 | 64.70 | 79.31 | 52.81 | 16.42 | 22.08 | 11.65 | 20.02 | 27.37 | 14.04 |
| Mirzapur* | 52.39 | 66.72 | 39.40 | 65.90 | 84.52 | 49.37 | 15.90 | 24.18 | 8.39 | 19.64 | 29.74 | 10.67 |
| Molaghata* | 51.50 | 62.07 | 45.87 | 63.16 | 70.83 | 58.82 | 21.56 | 25.86 | 19.27 | 25.56 | 27.08 | 24.71 |
| Piarpur* | 48.57 | 61.54 | 35.85 | 64.94 | 81.58 | 48.72 | 12.38 | 21.15 | 3.77 | 15.58 | 26.32 | 5.13 |
| Ruhili* | 45.61 | 55.14 | 37.48 | 58.01 | 73.31 | 46.13 | 14.92 | 20.67 | 10.02 | 18.06 | 26.03 | 11.87 |
| Boalmari | 43.96 | 58.78 | 31.23 | 54.85 | 75.66 | 38.03 | 8.11 | 13.06 | 3.86 | 10.17 | 16.93 | 4.70 |
| Charpara | 42.68 | 51.85 | 34.94 | 54.58 | 71.70 | 42.07 | 12.48 | 18.18 | 7.67 | 15.94 | 25.00 | 9.31 |
| Madhyapara | 48.34 | 58.82 | 40.13 | 62.09 | 78.65 | 50.00 | 6.64 | 11.76 | 2.63 | 8.53 | 15.73 | 3.28 |
| Pashchimpara | 48.24 | 54.17 | 43.03 | 61.77 | 71.10 | 54.18 | 24.58 | 30.83 | 19.07 | 29.01 | 36.88 | 22.60 |
| Shailerkanda* | 47.02 | 58.90 | 36.97 | 59.87 | 76.80 | 46.30 | 14.47 | 21.22 | 8.76 | 18.11 | 27.05 | 10.94 |
| Boalmari | 44.57 | 63.90 | 29.02 | 54.05 | 75.15 | 36.32 | 12.61 | 21.46 | 5.49 | 14.86 | 24.26 | 6.97 |
| Brahmottar | 44.37 | 52.40 | 37.73 | 57.33 | 70.50 | 47.15 | 13.64 | 16.59 | 11.19 | 17.74 | 22.42 | 14.12 |
| Chakpara | 45.39 | 58.67 | 34.72 | 58.85 | 76.81 | 44.66 | 10.53 | 16.24 | 5.93 | 13.65 | 21.26 | 7.63 |
| Dakkhinpara | 46.86 | 54.81 | 39.45 | 62.07 | 77.07 | 49.71 | 13.99 | 19.41 | 8.95 | 18.16 | 26.48 | 11.31 |
| Debpara | 47.12 | 54.88 | 42.06 | 57.93 | 75.86 | 48.11 | 16.83 | 24.39 | 11.90 | 19.51 | 32.76 | 12.26 |
| Kachuarpar | 50.54 | 64.22 | 39.76 | 63.65 | 84.87 | 48.66 | 16.04 | 22.63 | 10.84 | 19.65 | 28.99 | 13.06 |
| Katlasha | 53.14 | 62.34 | 44.53 | 62.78 | 74.48 | 52.13 | 19.87 | 32.47 | 8.10 | 23.08 | 38.02 | 9.48 |
| Khabsakuri | 49.47 | 60.47 | 40.13 | 64.45 | 79.17 | 52.17 | 13.88 | 19.38 | 9.21 | 17.54 | 23.96 | 12.17 |
| Madhyapara | 52.97 | 65.85 | 42.58 | 66.20 | 79.94 | 54.84 | 17.52 | 26.61 | 10.20 | 21.19 | 30.92 | 13.13 |
| Maishalpara | 43.16 | 57.00 | 30.25 | 55.46 | 75.00 | 38.62 | 12.69 | 19.11 | 6.69 | 16.16 | 25.00 | 8.54 |
| Naitamari | 43.93 | 59.81 | 28.04 | 58.02 | 80.00 | 36.59 | 11.21 | 16.82 | 5.61 | 14.81 | 22.50 | 7.32 |
| Tarafdarpara | 39.76 | 56.76 | 26.30 | 50.77 | 75.00 | 32.57 | 13.31 | 21.62 | 6.73 | 17.07 | 28.57 | 8.43 |
| Sutrapur* | 50.84 | 60.44 | 40.91 | 60.14 | 74.65 | 46.75 | 16.76 | 27.47 | 5.68 | 18.92 | 32.39 | 6.49 |
| Tangirkanda* | 51.08 | 60.38 | 43.75 | 64.53 | 78.68 | 54.24 | 17.64 | 27.17 | 10.12 | 21.15 | 33.50 | 12.18 |
| Kendua Union | 52.92 | 66.77 | 39.99 | 64.69 | 83.00 | 48.26 | 20.58 | 29.27 | 12.47 | 24.13 | 35.09 | 14.30 |
| Rural | 52.72 | 66.59 | 39.66 | 64.45 | 82.65 | 47.93 | 20.33 | 29.03 | 12.13 | 23.88 | 34.80 | 13.98 |
| Urban | 53.60 | 67.38 | 41.10 | 65.49 | 84.21 | 49.34 | 21.45 | 30.11 | 13.60 | 24.97 | 36.08 | 15.39 |
| Beltia (Part)* | 55.72 | 69.84 | 41.87 | 67.73 | 85.21 | 50.80 | 22.85 | 31.88 | 14.00 | 26.80 | 37.89 | 16.06 |
| Bichatiapara | 51.75 | 63.81 | 41.46 | 62.23 | 78.57 | 49.04 | 15.35 | 21.90 | 9.76 | 18.09 | 26.19 | 11.54 |
| Binanderpara | 57.12 | 69.27 | 44.95 | 69.35 | 84.94 | 54.12 | 21.07 | 31.06 | 11.07 | 25.40 | 37.75 | 13.33 |
| Kachasara | 57.30 | 72.77 | 41.37 | 69.22 | 86.88 | 50.83 | 28.82 | 37.96 | 19.41 | 32.57 | 43.20 | 21.50 |
| Kochgar | 54.74 | 69.38 | 41.16 | 67.45 | 86.30 | 50.18 | 20.00 | 28.91 | 11.74 | 24.04 | 35.42 | 13.62 |
| Mangalpur | 51.19 | 65.24 | 37.14 | 61.56 | 79.88 | 44.07 | 19.76 | 26.19 | 13.33 | 23.70 | 31.95 | 15.82 |
| Char Andua* | 28.21 | 38.10 | 16.67 | 29.73 | 42.11 | 16.67 | 17.95 | 28.57 | 5.56 | 18.92 | 31.58 | 5.56 |
| Jalalerpara (Nakati) | 28.21 | 38.10 | 16.67 | 29.73 | 42.11 | 16.67 | 17.95 | 28.57 | 5.56 | 18.92 | 31.58 | 5.56 |
| Char Kumri* | 50.00 | 70.11 | 31.96 | 63.89 | 83.56 | 43.66 | 16.85 | 27.59 | 7.22 | 21.53 | 32.88 | 9.86 |
| Daherpara (Dabarpar)* | 43.75 | 66.67 | 30.00 | 53.85 | 80.00 | 37.50 | 6.25 | 16.67 | 0.00 | 7.69 | 20.00 | 0.00 |
| Gopalpur | 43.75 | 66.67 | 30.00 | 53.85 | 80.00 | 37.50 | 6.25 | 16.67 | 0.00 | 7.69 | 20.00 | 0.00 |
| Dhopakuri* | 49.52 | 63.95 | 36.24 | 61.29 | 81.31 | 43.85 | 22.04 | 31.86 | 12.99 | 25.10 | 36.95 | 14.78 |
| Gaherpara* | 53.96 | 66.03 | 40.72 | 65.47 | 81.15 | 48.83 | 21.98 | 32.61 | 10.33 | 26.22 | 39.73 | 11.89 |
| Gopalpur* | 52.21 | 67.41 | 38.13 | 64.11 | 83.80 | 46.45 | 18.83 | 26.84 | 11.40 | 22.98 | 33.04 | 13.96 |
| Jalalerpara* | 53.57 | 67.62 | 40.43 | 65.67 | 84.68 | 48.58 | 15.31 | 21.17 | 9.82 | 18.44 | 25.90 | 11.74 |
| Kalabadha* | 53.50 | 70.45 | 38.96 | 64.26 | 85.85 | 46.51 | 19.58 | 29.55 | 11.04 | 20.43 | 32.08 | 10.85 |
| Gailabari | 53.50 | 70.45 | 38.96 | 64.26 | 85.85 | 46.51 | 19.58 | 29.55 | 11.04 | 20.43 | 32.08 | 10.85 |
| Kalabaha* | 51.59 | 64.79 | 39.21 | 64.00 | 83.03 | 47.03 | 27.27 | 38.03 | 17.18 | 29.71 | 43.64 | 17.30 |
| Kendua* | 53.60 | 67.38 | 41.10 | 65.49 | 84.21 | 49.34 | 21.45 | 30.11 | 13.60 | 24.97 | 36.08 | 15.39 |
| Kendua | 54.20 | 67.16 | 42.40 | 66.44 | 84.38 | 50.95 | 19.18 | 27.90 | 11.24 | 23.20 | 34.65 | 13.30 |
| Satkura | 52.03 | 67.98 | 37.76 | 63.06 | 83.76 | 45.24 | 27.31 | 35.86 | 19.66 | 29.53 | 39.75 | 20.73 |
| Kochgar* | 64.66 | 72.22 | 58.06 | 78.49 | 88.10 | 70.59 | 24.14 | 35.19 | 14.52 | 29.03 | 42.86 | 17.65 |
| Binanderpara | 64.66 | 72.22 | 58.06 | 78.49 | 88.10 | 70.59 | 24.14 | 35.19 | 14.52 | 29.03 | 42.86 | 17.65 |
| Kumarpara* | 56.61 | 68.82 | 45.70 | 68.77 | 85.48 | 54.66 | 22.92 | 31.90 | 14.89 | 26.18 | 36.95 | 17.08 |

| Administrative Unit, Location and Community | Population having Mobile Phone for Own Use | | | | | | Internet User | | | | | |
|---|--|--------------|--------------|--------------------|--------------|--------------|-------------------|--------------|--------------|--------------------|--------------|--------------|
| | 5 Years and above | | | 15 Years and above | | | 5 Years and above | | | 15 Years and above | | |
| | Total | Male | Female | Total | Male | Female | Total | Male | Female | Total | Male | Female |
| 1 | 2 | 3 | 4 | 5 | 6 | 7 | 8 | 9 | 10 | 11 | 12 | 13 |
| Kurdaria* | 43.66 | 66.67 | 23.68 | 57.41 | 81.48 | 33.33 | 15.49 | 24.24 | 7.89 | 20.37 | 29.63 | 11.11 |
| Kutamani* | 49.44 | 64.07 | 35.47 | 61.48 | 81.16 | 43.36 | 16.22 | 24.23 | 8.57 | 20.07 | 30.47 | 10.48 |
| Dameshwar | 50.58 | 66.33 | 35.30 | 62.98 | 83.87 | 43.32 | 18.83 | 28.76 | 9.20 | 23.25 | 35.91 | 11.34 |
| Khalilhata | 35.92 | 54.31 | 19.07 | 45.09 | 68.15 | 23.67 | 4.13 | 6.60 | 1.86 | 5.21 | 8.28 | 2.37 |
| Kutamani | 51.06 | 64.53 | 38.22 | 63.36 | 81.95 | 46.45 | 16.93 | 24.86 | 9.37 | 20.93 | 31.44 | 11.36 |
| Mollapara* | 53.69 | 66.31 | 42.73 | 64.36 | 79.16 | 51.79 | 24.14 | 33.47 | 16.02 | 26.67 | 37.47 | 17.49 |
| Mouhadanga* | 45.96 | 62.83 | 29.50 | 57.45 | 81.59 | 36.01 | 18.16 | 26.96 | 9.58 | 22.23 | 34.16 | 11.64 |
| Nakati* | 48.39 | 63.81 | 33.68 | 58.57 | 78.81 | 40.00 | 15.63 | 22.98 | 8.62 | 18.67 | 27.90 | 10.21 |
| Narikeli* | 54.56 | 68.13 | 42.70 | 65.83 | 83.01 | 51.29 | 21.88 | 31.18 | 13.75 | 25.55 | 37.04 | 15.82 |
| Fatepur | 54.39 | 64.07 | 46.27 | 66.17 | 77.46 | 56.81 | 19.59 | 26.30 | 13.98 | 21.06 | 29.11 | 14.40 |
| Narikeli | 54.62 | 69.59 | 41.34 | 65.70 | 84.96 | 49.30 | 22.72 | 32.93 | 13.66 | 27.15 | 39.83 | 16.34 |
| Nishindi* | 61.83 | 69.72 | 54.58 | 74.53 | 85.43 | 65.07 | 23.66 | 35.46 | 12.82 | 27.34 | 42.21 | 14.41 |
| Parpara* | 63.13 | 76.31 | 51.48 | 74.33 | 88.61 | 61.47 | 34.51 | 43.82 | 26.30 | 35.76 | 46.04 | 26.50 |
| Patika* | 70.06 | 72.00 | 68.29 | 89.26 | 92.86 | 86.15 | 20.38 | 22.67 | 18.29 | 24.79 | 26.79 | 23.08 |
| Sonakata* | 50.17 | 61.89 | 39.24 | 61.43 | 78.85 | 46.54 | 15.51 | 23.06 | 8.47 | 18.85 | 29.24 | 9.97 |
| Titulia* | 46.02 | 59.29 | 32.74 | 56.18 | 73.56 | 39.56 | 16.37 | 26.55 | 6.19 | 20.22 | 33.33 | 7.69 |
| Lakkhirchar Union | 43.59 | 59.32 | 28.85 | 56.53 | 78.31 | 37.01 | 16.73 | 23.89 | 10.02 | 19.89 | 29.34 | 11.41 |
| Rural | 43.59 | 59.32 | 28.85 | 56.53 | 78.31 | 37.01 | 16.73 | 23.89 | 10.02 | 19.89 | 29.34 | 11.41 |
| Urban | 0.00 | 0.00 | 0.00 | 0.00 | 0.00 | 0.00 | 0.00 | 0.00 | 0.00 | 0.00 | 0.00 | 0.00 |
| Baruamari* | 48.67 | 59.13 | 39.00 | 63.49 | 79.70 | 49.55 | 22.06 | 28.70 | 15.92 | 27.47 | 37.29 | 19.02 |
| Char Lakkhi* | 46.81 | 60.41 | 34.20 | 59.69 | 79.44 | 42.58 | 17.15 | 23.73 | 11.04 | 20.00 | 28.87 | 12.30 |
| Char Nandina* | 42.22 | 54.17 | 28.57 | 54.29 | 72.22 | 35.29 | 6.67 | 12.50 | 0.00 | 8.57 | 16.67 | 0.00 |
| Char Ray* | 47.46 | 63.85 | 31.71 | 61.55 | 84.06 | 40.78 | 17.26 | 26.08 | 8.80 | 21.91 | 33.54 | 11.17 |
| Charpara* | 39.92 | 56.61 | 24.96 | 53.35 | 77.25 | 33.04 | 14.00 | 19.80 | 8.79 | 16.13 | 23.35 | 9.99 |
| Gajariakhas (1st Khanda)* | 42.35 | 60.61 | 25.25 | 54.99 | 80.22 | 32.41 | 11.54 | 18.52 | 5.00 | 14.32 | 23.84 | 5.80 |
| Gazariakhas 1st Khanda | 42.35 | 60.61 | 25.25 | 54.99 | 80.22 | 32.41 | 11.54 | 18.52 | 5.00 | 14.32 | 23.84 | 5.80 |
| Jatharthapur* | 40.12 | 57.56 | 23.38 | 51.83 | 74.52 | 30.34 | 18.16 | 26.05 | 10.60 | 20.81 | 30.72 | 11.42 |
| Bhatipara | 43.94 | 60.03 | 28.79 | 56.56 | 77.38 | 37.27 | 19.99 | 28.51 | 11.95 | 23.32 | 34.11 | 13.31 |
| Chandapara | 45.14 | 55.84 | 35.03 | 58.30 | 73.78 | 44.50 | 14.14 | 18.74 | 9.81 | 17.58 | 23.91 | 11.93 |
| Madhyapara | 40.71 | 57.25 | 25.76 | 51.74 | 72.76 | 32.95 | 13.42 | 18.84 | 8.52 | 14.52 | 20.19 | 9.46 |
| Rangamatia | 42.77 | 63.33 | 25.00 | 54.19 | 80.17 | 31.74 | 19.43 | 27.79 | 12.20 | 23.51 | 34.11 | 14.36 |
| Ujanpara | 35.97 | 55.69 | 15.96 | 47.00 | 72.45 | 21.14 | 19.50 | 28.53 | 10.33 | 21.55 | 32.92 | 9.98 |
| Meshta Union | 50.95 | 62.67 | 40.48 | 63.41 | 79.47 | 49.71 | 18.10 | 25.59 | 11.41 | 22.23 | 32.06 | 13.85 |
| Rural | 50.94 | 62.71 | 40.44 | 63.37 | 79.46 | 49.66 | 18.03 | 25.54 | 11.33 | 22.13 | 31.96 | 13.75 |
| Urban | 51.59 | 59.16 | 43.85 | 66.44 | 80.29 | 53.95 | 23.81 | 29.32 | 18.18 | 30.45 | 39.42 | 22.37 |
| Aranghati* | 45.79 | 57.70 | 35.11 | 59.38 | 77.27 | 44.40 | 13.95 | 20.53 | 8.04 | 17.87 | 27.10 | 10.15 |
| Bangshi Gopalpur* | 1.14 | 1.44 | 0.80 | 1.46 | 1.92 | 0.99 | 0.00 | 0.00 | 0.00 | 0.00 | 0.00 | 0.00 |
| Bir Fularpara* | 44.74 | 63.46 | 29.03 | 60.71 | 82.50 | 40.91 | 15.79 | 23.08 | 9.68 | 21.43 | 30.00 | 13.64 |
| Bir Fulbari* | 38.14 | 52.88 | 26.52 | 48.13 | 68.75 | 32.71 | 11.44 | 17.31 | 6.82 | 14.44 | 22.50 | 8.41 |
| Bir Gaila* | 49.77 | 64.73 | 35.94 | 62.07 | 80.70 | 44.95 | 17.87 | 25.85 | 10.49 | 22.07 | 31.92 | 13.01 |
| Beparipara | 52.62 | 67.89 | 38.66 | 65.44 | 84.90 | 48.15 | 17.67 | 28.86 | 7.43 | 21.57 | 35.42 | 9.26 |
| Bir Gaila | 49.79 | 66.74 | 33.60 | 62.16 | 82.98 | 42.24 | 17.18 | 25.47 | 9.26 | 20.94 | 31.12 | 11.20 |
| Duanipara | 41.53 | 56.70 | 29.11 | 51.74 | 70.78 | 36.32 | 7.66 | 11.34 | 4.64 | 9.30 | 13.64 | 5.79 |
| Hajipur Bazar | 56.25 | 66.14 | 45.87 | 67.97 | 80.77 | 54.73 | 28.23 | 37.01 | 19.01 | 34.23 | 45.19 | 22.89 |
| Kumarganti | 48.57 | 62.33 | 36.69 | 62.66 | 79.46 | 48.06 | 17.46 | 21.92 | 13.61 | 22.41 | 27.68 | 17.83 |
| Panchgachhi | 55.67 | 69.70 | 42.31 | 70.00 | 87.18 | 53.66 | 23.15 | 31.31 | 15.38 | 29.38 | 39.74 | 19.51 |
| Tairapara | 43.10 | 59.85 | 28.75 | 54.70 | 75.93 | 36.51 | 14.81 | 21.90 | 8.75 | 18.80 | 27.78 | 11.11 |
| Bir Mallikpur* | 45.54 | 60.25 | 33.78 | 55.94 | 74.73 | 41.56 | 10.41 | 16.32 | 5.69 | 13.05 | 20.97 | 7.00 |
| Bukhunja* | 45.77 | 60.34 | 34.29 | 56.64 | 77.53 | 41.26 | 12.75 | 17.03 | 9.39 | 15.30 | 21.20 | 10.96 |
| Chander Haora* | 54.13 | 73.84 | 34.54 | 66.80 | 90.98 | 42.62 | 20.63 | 33.11 | 8.22 | 25.41 | 40.98 | 9.84 |
| Char Fulbari* | 53.09 | 63.49 | 43.22 | 66.13 | 79.87 | 53.42 | 18.81 | 25.93 | 12.06 | 23.23 | 32.21 | 14.91 |
| Char Kaida* | 38.85 | 45.00 | 32.47 | 48.74 | 56.67 | 40.68 | 0.64 | 1.25 | 0.00 | 0.84 | 1.67 | 0.00 |
| Char Mallikpur* | 54.47 | 65.97 | 44.10 | 70.10 | 86.48 | 56.19 | 16.63 | 24.61 | 9.43 | 20.92 | 31.67 | 11.78 |
| Charpara* | 54.15 | 63.95 | 45.05 | 66.24 | 79.31 | 54.61 | 19.98 | 27.71 | 12.79 | 24.01 | 33.99 | 15.13 |
| Chhatiani* | 35.89 | 42.11 | 30.70 | 47.13 | 57.35 | 39.33 | 9.09 | 8.42 | 9.65 | 11.46 | 10.29 | 12.36 |
| Deuliabari* | 55.29 | 63.69 | 48.32 | 67.97 | 77.72 | 59.87 | 17.57 | 23.73 | 12.46 | 21.13 | 28.10 | 15.34 |
| Digarbari* | 52.97 | 67.90 | 40.90 | 66.25 | 86.60 | 50.55 | 17.00 | 24.35 | 11.04 | 20.83 | 30.14 | 13.65 |
| Dubaria* | 50.55 | 63.11 | 40.08 | 59.79 | 77.58 | 46.01 | 18.98 | 29.13 | 10.53 | 22.49 | 35.76 | 12.21 |
| Gaganpur* | 33.33 | 46.99 | 21.08 | 43.49 | 63.43 | 26.58 | 11.11 | 15.85 | 6.86 | 14.38 | 20.90 | 8.86 |
| Gopalpur* | 50.24 | 60.37 | 42.49 | 60.78 | 75.59 | 50.17 | 21.51 | 28.89 | 15.86 | 26.08 | 36.15 | 18.86 |
| Haribari* | 48.65 | 54.36 | 44.02 | 59.11 | 68.10 | 52.29 | 17.72 | 24.16 | 12.50 | 21.19 | 29.31 | 15.03 |

| Administrative Unit, Location and Community | Population having Mobile Phone for Own Use | | | | | | Internet User | | | | | |
|---|--|--------------|--------------|--------------------|--------------|--------------|-------------------|--------------|--------------|--------------------|--------------|--------------|
| | 5 Years and above | | | 15 Years and above | | | 5 Years and above | | | 15 Years and above | | |
| | Total | Male | Female | Total | Male | Female | Total | Male | Female | Total | Male | Female |
| 1 | 2 | 3 | 4 | 5 | 6 | 7 | 8 | 9 | 10 | 11 | 12 | 13 |
| Hasilparil* | 55.51 | 67.88 | 45.07 | 67.44 | 83.91 | 54.16 | 21.16 | 28.69 | 14.80 | 25.30 | 34.89 | 17.56 |
| Guuripur | 70.64 | 78.87 | 63.33 | 82.71 | 89.94 | 76.14 | 24.06 | 35.21 | 14.17 | 26.86 | 37.99 | 16.75 |
| Hasil Tanki | 60.38 | 61.84 | 59.18 | 76.68 | 83.65 | 71.63 | 22.63 | 27.86 | 18.37 | 28.43 | 37.26 | 22.04 |
| Jaliarpara | 95.20 | 95.65 | 94.74 | 96.54 | 96.95 | 96.12 | 52.40 | 57.97 | 46.62 | 51.92 | 57.25 | 46.51 |
| Jhawram | 50.32 | 63.19 | 39.24 | 61.42 | 80.07 | 46.75 | 24.52 | 32.14 | 17.97 | 29.72 | 40.39 | 21.33 |
| Kaltapara | 53.05 | 65.66 | 42.95 | 64.80 | 81.20 | 52.16 | 20.02 | 27.40 | 14.11 | 24.13 | 33.62 | 16.81 |
| Khas Hasil | 53.94 | 69.68 | 40.33 | 65.36 | 85.95 | 48.32 | 20.64 | 30.54 | 12.08 | 24.48 | 36.76 | 14.32 |
| Kumarganti | 45.73 | 70.81 | 26.16 | 56.21 | 85.91 | 32.80 | 0.00 | 0.00 | 0.00 | 0.00 | 0.00 | 0.00 |
| Panchgachhi | 51.67 | 69.11 | 35.36 | 64.62 | 86.73 | 44.08 | 12.97 | 21.14 | 5.32 | 16.22 | 26.53 | 6.64 |
| Kalijani* | 58.03 | 72.79 | 44.30 | 71.60 | 87.39 | 56.45 | 25.25 | 38.78 | 12.66 | 31.28 | 47.06 | 16.13 |
| Kapasata* | 47.37 | 51.62 | 42.55 | 61.04 | 72.93 | 50.00 | 13.87 | 17.90 | 9.29 | 17.82 | 25.41 | 10.77 |
| Kapashata | 47.37 | 51.62 | 42.55 | 61.04 | 72.93 | 50.00 | 13.87 | 17.90 | 9.29 | 17.82 | 25.41 | 10.77 |
| Manikabari* | 54.97 | 63.69 | 46.55 | 68.89 | 82.68 | 56.64 | 24.56 | 30.95 | 18.39 | 30.74 | 40.16 | 22.38 |
| Matiyajani* | 57.41 | 67.80 | 46.99 | 72.39 | 84.42 | 60.05 | 23.15 | 35.00 | 11.24 | 29.01 | 43.47 | 14.18 |
| Meshta* | 53.13 | 64.86 | 42.47 | 65.56 | 80.60 | 52.21 | 20.66 | 31.03 | 11.25 | 24.88 | 37.97 | 13.26 |
| Rahimpur* | 46.62 | 58.94 | 35.14 | 58.24 | 75.47 | 43.09 | 17.02 | 23.67 | 10.81 | 20.88 | 29.56 | 13.26 |
| Ratan Bhadulyapur* | 50.61 | 65.14 | 39.13 | 62.89 | 83.95 | 47.79 | 17.41 | 23.85 | 12.32 | 20.62 | 28.40 | 15.04 |
| Sadarbari* | 51.59 | 59.16 | 43.85 | 66.44 | 80.29 | 53.95 | 23.81 | 29.32 | 18.18 | 30.45 | 39.42 | 22.37 |
| Saplenja* | 48.63 | 58.35 | 38.62 | 62.03 | 75.95 | 48.49 | 19.56 | 26.99 | 11.90 | 24.58 | 35.05 | 14.38 |
| Tanki* | 55.35 | 65.49 | 46.04 | 68.92 | 82.99 | 56.56 | 13.32 | 21.57 | 5.76 | 16.39 | 27.32 | 6.79 |
| Char Fularpara | 47.06 | 62.22 | 35.09 | 60.76 | 80.00 | 45.45 | 7.84 | 13.33 | 3.51 | 10.13 | 17.14 | 4.55 |
| Tanki | 57.31 | 66.19 | 48.87 | 70.83 | 83.65 | 59.32 | 14.62 | 23.33 | 6.33 | 17.86 | 29.56 | 7.34 |
| Narundi Union | 50.31 | 62.31 | 39.88 | 63.61 | 80.34 | 49.76 | 17.57 | 24.77 | 11.30 | 21.30 | 30.66 | 13.56 |
| Rural | 48.96 | 61.07 | 38.35 | 61.71 | 78.76 | 47.59 | 16.16 | 23.44 | 9.79 | 19.45 | 28.98 | 11.56 |
| Urban | 51.63 | 63.52 | 41.36 | 65.47 | 81.90 | 51.88 | 18.94 | 26.07 | 12.77 | 23.12 | 32.31 | 15.52 |
| Aralia* | 53.25 | 64.75 | 43.69 | 64.95 | 80.63 | 52.58 | 19.07 | 27.83 | 11.80 | 22.42 | 33.48 | 13.71 |
| Banda Rouha* | 52.24 | 61.70 | 43.90 | 65.04 | 78.75 | 53.74 | 18.08 | 25.53 | 11.50 | 21.10 | 30.66 | 13.22 |
| Chak Kalyan* | 53.25 | 65.02 | 41.98 | 65.15 | 80.63 | 50.59 | 30.36 | 40.89 | 20.28 | 36.97 | 50.00 | 24.71 |
| Chhatiantala* | 45.44 | 64.80 | 27.95 | 59.53 | 82.87 | 37.79 | 18.10 | 30.67 | 6.75 | 23.44 | 38.81 | 9.12 |
| Dapaneshwar* | 51.87 | 57.82 | 47.23 | 64.08 | 72.89 | 57.47 | 14.52 | 22.27 | 8.49 | 17.57 | 27.71 | 9.95 |
| Kochandhara* | 43.21 | 56.48 | 31.19 | 55.16 | 74.11 | 38.99 | 14.86 | 19.82 | 10.36 | 17.06 | 23.68 | 11.41 |
| Mirapur* | 50.74 | 62.50 | 40.79 | 64.02 | 78.80 | 51.72 | 16.20 | 23.57 | 9.97 | 19.67 | 29.03 | 11.88 |
| Nalkuri* | 53.47 | 66.01 | 42.78 | 67.76 | 84.49 | 54.12 | 15.83 | 24.02 | 8.85 | 19.41 | 29.44 | 11.22 |
| Narundi* | 51.63 | 63.52 | 41.36 | 65.47 | 81.90 | 51.88 | 18.94 | 26.07 | 12.77 | 23.12 | 32.31 | 15.52 |
| Banpara | 52.83 | 65.73 | 41.06 | 65.13 | 81.19 | 50.70 | 16.08 | 24.08 | 8.78 | 18.88 | 28.43 | 10.29 |
| Beparipara | 36.70 | 55.67 | 20.12 | 48.26 | 72.93 | 26.54 | 3.89 | 6.00 | 2.04 | 5.11 | 7.86 | 2.69 |
| Bilpara | 57.21 | 63.44 | 51.85 | 77.74 | 91.27 | 67.47 | 10.70 | 16.13 | 6.02 | 14.04 | 23.02 | 7.23 |
| Chanderchak | 44.06 | 58.22 | 32.15 | 56.24 | 76.40 | 40.05 | 10.76 | 17.11 | 5.42 | 13.67 | 22.42 | 6.64 |
| Dakkhinpara | 52.28 | 63.66 | 43.69 | 66.28 | 81.38 | 55.10 | 15.53 | 23.08 | 9.82 | 18.04 | 26.55 | 11.73 |
| Hajipara | 49.95 | 63.28 | 37.70 | 61.56 | 80.28 | 45.54 | 19.54 | 27.86 | 11.90 | 23.25 | 33.80 | 14.22 |
| Hindupara | 50.61 | 57.79 | 44.52 | 63.94 | 74.38 | 55.42 | 16.58 | 20.91 | 12.90 | 20.58 | 26.11 | 16.06 |
| Khalpara | 53.96 | 67.24 | 43.62 | 66.03 | 80.65 | 54.31 | 21.89 | 29.31 | 16.11 | 25.36 | 33.33 | 18.97 |
| Mahishura | 46.96 | 62.98 | 32.31 | 60.21 | 81.76 | 41.53 | 15.15 | 23.56 | 7.47 | 18.46 | 29.64 | 8.76 |
| Majhpara | 60.45 | 69.72 | 52.52 | 76.79 | 91.30 | 65.15 | 28.26 | 37.81 | 20.09 | 35.57 | 49.16 | 24.66 |
| Narundi Bazar | 60.16 | 64.43 | 56.46 | 82.44 | 89.54 | 76.49 | 43.09 | 46.94 | 39.75 | 57.25 | 63.60 | 51.93 |
| Narundi Brahmottar | 50.07 | 62.28 | 39.12 | 61.86 | 78.18 | 48.08 | 17.83 | 24.26 | 12.07 | 20.17 | 27.18 | 14.25 |
| Nayapara | 51.54 | 63.82 | 41.74 | 65.35 | 82.14 | 52.49 | 19.42 | 28.25 | 12.36 | 24.15 | 35.88 | 15.17 |
| Fakirpur | 50.64 | 62.88 | 38.82 | 67.73 | 87.04 | 50.55 | 19.31 | 24.02 | 14.77 | 25.58 | 32.72 | 19.23 |
| Sreebari* | 52.85 | 61.58 | 45.31 | 66.16 | 80.69 | 54.74 | 14.20 | 20.05 | 9.15 | 17.53 | 25.86 | 10.98 |
| Sreechandrabari* | 49.04 | 58.48 | 40.90 | 62.47 | 75.80 | 51.50 | 12.98 | 19.72 | 7.16 | 16.08 | 24.66 | 9.02 |
| Tajpur* | 41.93 | 58.05 | 27.40 | 54.67 | 78.66 | 34.62 | 15.85 | 24.62 | 7.95 | 20.38 | 33.05 | 9.79 |
| Taraganj* | 34.78 | 54.55 | 16.67 | 43.75 | 76.19 | 18.52 | 13.04 | 27.27 | 0.00 | 14.58 | 33.33 | 0.00 |
| Teghari* | 48.56 | 61.71 | 36.24 | 60.73 | 80.69 | 43.64 | 10.61 | 16.36 | 5.23 | 13.24 | 21.78 | 5.93 |
| Ranagachha Union | 53.92 | 64.08 | 45.02 | 67.26 | 81.91 | 55.07 | 23.24 | 30.38 | 16.99 | 27.09 | 36.38 | 19.35 |
| Rural | 52.35 | 63.30 | 42.74 | 65.44 | 81.00 | 52.44 | 21.72 | 28.64 | 15.65 | 25.37 | 34.31 | 17.90 |
| Urban | 61.03 | 67.63 | 55.29 | 75.41 | 85.99 | 66.73 | 30.12 | 38.26 | 23.06 | 34.75 | 45.71 | 25.76 |
| Banarerpar* | 52.61 | 61.87 | 44.69 | 65.19 | 79.96 | 53.59 | 18.33 | 24.37 | 13.17 | 22.06 | 30.52 | 15.42 |
| Biara* | 47.01 | 66.01 | 30.94 | 57.09 | 80.80 | 37.33 | 20.06 | 26.14 | 14.92 | 24.36 | 32.00 | 18.00 |
| Chak Beltail* | 51.65 | 64.29 | 40.00 | 63.18 | 80.19 | 48.30 | 19.95 | 27.81 | 12.71 | 23.94 | 34.09 | 15.06 |
| Char Madhabdi* | 39.53 | 54.78 | 24.48 | 50.14 | 71.68 | 30.01 | 10.21 | 15.77 | 4.72 | 12.67 | 19.94 | 5.87 |
| Dari Hamidpur* | 53.19 | 60.82 | 46.06 | 66.14 | 79.07 | 55.10 | 17.84 | 22.55 | 13.43 | 21.95 | 29.00 | 15.94 |

| Administrative Unit, Location and Community | Population having Mobile Phone for Own Use | | | | | | Internet User | | | | | |
|---|--|--------------|--------------|--------------------|--------------|--------------|-------------------|--------------|--------------|--------------------|--------------|--------------|
| | 5 Years and above | | | 15 Years and above | | | 5 Years and above | | | 15 Years and above | | |
| | Total | Male | Female | Total | Male | Female | Total | Male | Female | Total | Male | Female |
| 1 | 2 | 3 | 4 | 5 | 6 | 7 | 8 | 9 | 10 | 11 | 12 | 13 |
| Gobindabari* | 45.64 | 61.28 | 32.14 | 57.46 | 76.56 | 40.83 | 15.33 | 23.68 | 8.12 | 19.15 | 29.67 | 10.00 |
| Gorarkanda* | 51.44 | 61.68 | 42.33 | 64.12 | 79.25 | 51.40 | 19.20 | 25.84 | 13.29 | 23.27 | 32.23 | 15.74 |
| Kanil* | 52.94 | 64.45 | 42.29 | 66.93 | 83.56 | 52.50 | 17.75 | 25.05 | 10.99 | 21.58 | 31.44 | 13.02 |
| Kharkharia* | 61.03 | 67.63 | 55.29 | 75.41 | 85.99 | 66.73 | 30.12 | 38.26 | 23.06 | 34.75 | 45.71 | 25.76 |
| Kumaria* | 49.81 | 63.23 | 38.42 | 61.96 | 77.78 | 48.37 | 13.45 | 19.39 | 8.40 | 16.34 | 23.48 | 10.20 |
| Londaha* | 50.25 | 61.82 | 42.06 | 62.50 | 76.12 | 52.69 | 16.58 | 24.85 | 10.73 | 20.00 | 29.10 | 13.44 |
| Maheshpur* | 50.68 | 68.14 | 35.20 | 63.18 | 86.24 | 43.34 | 22.36 | 32.82 | 13.10 | 27.61 | 41.03 | 16.07 |
| Nandina* | 61.04 | 68.94 | 54.33 | 75.75 | 87.03 | 66.48 | 37.88 | 47.18 | 29.98 | 41.77 | 52.98 | 32.56 |
| Palashtala* | 50.35 | 61.38 | 40.95 | 63.21 | 79.68 | 50.16 | 19.92 | 26.32 | 14.46 | 23.04 | 30.69 | 16.97 |
| Ranagachha* | 50.93 | 63.08 | 40.99 | 64.18 | 80.17 | 51.30 | 17.31 | 22.46 | 13.10 | 20.79 | 27.23 | 15.60 |
| Seharatali* | 55.67 | 65.84 | 47.06 | 70.11 | 84.98 | 58.19 | 28.33 | 36.65 | 21.27 | 29.89 | 40.38 | 21.47 |
| Rashidpur Union | 50.56 | 66.16 | 36.54 | 61.33 | 81.60 | 43.88 | 17.52 | 24.86 | 10.91 | 20.26 | 29.15 | 12.60 |
| Rural | 50.56 | 66.16 | 36.54 | 61.33 | 81.60 | 43.88 | 17.52 | 24.86 | 10.91 | 20.26 | 29.15 | 12.60 |
| Urban | 0.00 | 0.00 | 0.00 | 0.00 | 0.00 | 0.00 | 0.00 | 0.00 | 0.00 | 0.00 | 0.00 | 0.00 |
| Chak Gopinathpur* | 52.08 | 68.53 | 36.75 | 62.56 | 84.02 | 43.46 | 16.98 | 25.21 | 9.31 | 20.24 | 30.45 | 11.15 |
| Gopinathpur* | 58.60 | 73.61 | 45.88 | 71.90 | 88.89 | 58.21 | 22.93 | 31.94 | 15.29 | 27.27 | 37.04 | 19.40 |
| Gopinathpur (Part) | 58.60 | 73.61 | 45.88 | 71.90 | 88.89 | 58.21 | 22.93 | 31.94 | 15.29 | 27.27 | 37.04 | 19.40 |
| Pakulya* | 46.19 | 58.63 | 35.08 | 56.04 | 72.90 | 41.74 | 17.01 | 24.07 | 10.70 | 19.48 | 28.37 | 11.95 |
| Gazari Ata | 36.57 | 46.28 | 27.29 | 43.70 | 57.04 | 31.83 | 15.25 | 19.33 | 11.36 | 17.50 | 22.86 | 12.73 |
| Pakulya (Part) | 49.49 | 63.08 | 37.65 | 60.27 | 78.52 | 45.04 | 17.61 | 25.78 | 10.49 | 20.16 | 30.33 | 11.69 |
| Ramdebbari* | 52.69 | 69.41 | 38.31 | 63.38 | 84.04 | 45.88 | 18.69 | 25.88 | 12.52 | 21.89 | 30.28 | 14.77 |
| Ramnagar* | 46.48 | 65.35 | 29.38 | 56.20 | 80.59 | 35.28 | 11.73 | 18.09 | 5.96 | 13.50 | 21.08 | 7.00 |
| Chandpur | 53.28 | 69.57 | 39.47 | 64.76 | 85.89 | 47.91 | 14.39 | 24.53 | 5.79 | 16.46 | 28.23 | 7.07 |
| Ramnagar | 44.79 | 65.07 | 26.32 | 53.83 | 79.98 | 31.27 | 10.11 | 15.43 | 5.26 | 11.58 | 18.06 | 5.99 |
| Sunitiki | 44.27 | 60.00 | 28.79 | 55.02 | 75.33 | 35.85 | 16.54 | 22.56 | 10.61 | 19.74 | 26.67 | 13.21 |
| Rashidpur* | 51.77 | 67.60 | 37.41 | 63.07 | 83.70 | 45.15 | 17.78 | 25.02 | 11.21 | 20.62 | 29.38 | 13.01 |
| Alinagar | 45.01 | 74.18 | 18.91 | 55.24 | 89.94 | 23.37 | 17.52 | 30.52 | 5.88 | 20.68 | 36.69 | 5.98 |
| Bastatala | 48.16 | 63.77 | 34.78 | 58.74 | 77.88 | 42.64 | 15.89 | 23.91 | 9.01 | 17.05 | 26.73 | 8.91 |
| Bhatipara | 54.89 | 68.09 | 42.42 | 68.31 | 87.29 | 51.75 | 22.08 | 28.70 | 15.82 | 26.97 | 35.76 | 19.30 |
| Gadakhali | 45.96 | 65.12 | 27.78 | 54.73 | 78.90 | 32.78 | 12.95 | 20.73 | 5.56 | 14.41 | 23.24 | 6.39 |
| Kayrarpar | 52.97 | 71.50 | 38.49 | 62.20 | 82.42 | 46.76 | 17.16 | 27.05 | 9.43 | 18.90 | 28.48 | 11.57 |
| Khettripara | 50.47 | 67.58 | 35.23 | 62.27 | 83.37 | 44.12 | 14.98 | 20.85 | 9.76 | 17.49 | 23.56 | 12.27 |
| Mirikpur | 54.84 | 68.79 | 42.02 | 68.17 | 89.10 | 50.79 | 16.47 | 23.40 | 10.10 | 20.43 | 30.33 | 12.20 |
| Nayapara | 51.44 | 66.92 | 37.09 | 63.01 | 84.02 | 44.48 | 15.92 | 21.58 | 10.66 | 18.92 | 26.19 | 12.50 |
| Sheikhpara | 52.27 | 66.49 | 39.15 | 62.93 | 81.37 | 46.45 | 18.78 | 25.78 | 12.33 | 21.18 | 29.63 | 13.63 |
| Ujanpara Rashidpur | 55.38 | 69.14 | 43.13 | 67.23 | 86.32 | 51.17 | 21.86 | 29.99 | 14.64 | 25.17 | 35.30 | 16.64 |
| Sengua* | 56.02 | 71.12 | 42.56 | 66.78 | 86.82 | 49.90 | 26.20 | 35.56 | 17.86 | 29.24 | 40.30 | 19.92 |
| Shankarpur* | 53.42 | 67.02 | 41.16 | 63.96 | 80.38 | 49.50 | 19.91 | 28.37 | 12.29 | 22.26 | 31.89 | 13.79 |
| Teilan Pakulya* | 50.69 | 69.40 | 35.02 | 61.46 | 84.82 | 42.35 | 17.98 | 25.43 | 11.73 | 20.85 | 29.54 | 13.75 |
| Telian Pakulya (Part) | 50.69 | 69.40 | 35.02 | 61.46 | 84.82 | 42.35 | 17.98 | 25.43 | 11.73 | 20.85 | 29.54 | 13.75 |
| Tulsipur* | 54.11 | 67.95 | 41.38 | 66.70 | 85.26 | 50.40 | 20.97 | 29.07 | 13.53 | 25.24 | 35.60 | 16.14 |
| Tulsipur | 53.36 | 70.32 | 38.72 | 64.77 | 85.40 | 47.17 | 17.18 | 27.21 | 8.54 | 20.37 | 32.30 | 10.19 |
| Tulsipur Bazar | 56.93 | 68.38 | 45.65 | 73.56 | 90.10 | 57.94 | 27.37 | 33.09 | 21.74 | 35.10 | 43.56 | 27.10 |
| Tulsipur Khas | 53.09 | 63.16 | 43.23 | 64.75 | 80.70 | 50.77 | 22.80 | 28.95 | 16.77 | 26.64 | 35.09 | 19.23 |
| Shahbazpur Union | 50.98 | 65.91 | 37.33 | 62.02 | 81.17 | 45.09 | 16.07 | 24.01 | 8.82 | 18.84 | 28.55 | 10.24 |
| Rural | 50.98 | 65.91 | 37.33 | 62.02 | 81.17 | 45.09 | 16.07 | 24.01 | 8.82 | 18.84 | 28.55 | 10.24 |
| Urban | 0.00 | 0.00 | 0.00 | 0.00 | 0.00 | 0.00 | 0.00 | 0.00 | 0.00 | 0.00 | 0.00 | 0.00 |
| Achintyapur* | 75.00 | 75.00 | 75.00 | 100.00 | 100.00 | 100.00 | 12.50 | 25.00 | 0.00 | 16.67 | 33.33 | 0.00 |
| Aminnagar* | 54.69 | 70.66 | 39.77 | 67.41 | 85.93 | 49.51 | 17.17 | 27.69 | 7.34 | 21.23 | 33.67 | 9.22 |
| Atabari* | 56.54 | 67.97 | 46.01 | 69.00 | 82.93 | 56.24 | 18.65 | 27.13 | 10.82 | 22.59 | 32.76 | 13.27 |
| Aulai Mohanpur* | 65.31 | 76.42 | 56.08 | 79.09 | 93.81 | 67.48 | 23.25 | 35.77 | 12.84 | 27.27 | 42.27 | 15.45 |
| Aulai Sreekrishnapur* | 66.36 | 82.54 | 45.60 | 76.35 | 95.42 | 53.82 | 28.39 | 45.53 | 6.40 | 30.07 | 49.60 | 7.01 |
| Banshchara* | 48.67 | 64.89 | 33.42 | 60.17 | 80.61 | 41.43 | 16.12 | 24.11 | 8.61 | 19.72 | 29.67 | 10.60 |
| Biara* | 54.05 | 69.76 | 39.41 | 64.48 | 84.82 | 46.32 | 19.65 | 29.37 | 10.59 | 21.70 | 32.97 | 11.63 |
| Ganeshpur* | 49.90 | 66.35 | 35.18 | 60.69 | 81.92 | 42.37 | 14.13 | 22.33 | 6.79 | 16.75 | 26.86 | 8.03 |
| Kaidola* | 50.31 | 65.30 | 36.57 | 61.40 | 81.11 | 44.10 | 14.97 | 22.45 | 8.10 | 17.43 | 26.72 | 9.28 |
| Bamlipar | 50.52 | 70.99 | 33.65 | 61.01 | 86.79 | 40.38 | 13.10 | 20.99 | 6.60 | 15.51 | 25.00 | 7.92 |
| Bheri Patal | 53.53 | 69.05 | 39.86 | 66.51 | 88.66 | 48.31 | 11.15 | 19.84 | 3.50 | 13.49 | 24.74 | 4.24 |
| Jafarshahi | 48.16 | 61.49 | 35.77 | 58.62 | 77.55 | 42.24 | 14.25 | 17.26 | 11.46 | 16.57 | 20.99 | 12.74 |
| Kaidola | 51.29 | 65.76 | 37.81 | 62.55 | 81.27 | 45.75 | 15.56 | 24.09 | 7.61 | 18.09 | 28.54 | 8.72 |
| Patal | 43.31 | 65.09 | 25.48 | 53.99 | 81.99 | 31.68 | 14.23 | 23.58 | 6.56 | 16.53 | 27.33 | 7.92 |

| Administrative Unit, Location and Community | Population having Mobile Phone for Own Use | | | | | | Internet User | | | | | |
|---|--|--------------|--------------|--------------------|--------------|--------------|-------------------|--------------|--------------|--------------------|--------------|--------------|
| | 5 Years and above | | | 15 Years and above | | | 5 Years and above | | | 15 Years and above | | |
| | Total | Male | Female | Total | Male | Female | Total | Male | Female | Total | Male | Female |
| 1 | 2 | 3 | 4 | 5 | 6 | 7 | 8 | 9 | 10 | 11 | 12 | 13 |
| Khoksa* | 49.15 | 64.03 | 35.71 | 60.00 | 76.32 | 44.63 | 15.70 | 24.46 | 7.79 | 19.57 | 29.82 | 9.92 |
| Mirzapur* | 52.01 | 64.83 | 40.46 | 63.91 | 81.62 | 48.60 | 15.66 | 24.15 | 8.02 | 18.80 | 29.73 | 9.35 |
| Pakkhimari* | 50.48 | 63.38 | 39.19 | 62.78 | 80.75 | 47.82 | 16.01 | 21.60 | 11.12 | 19.77 | 27.33 | 13.47 |
| Palashtala* | 49.86 | 68.74 | 34.28 | 60.34 | 82.79 | 41.90 | 19.36 | 29.86 | 10.69 | 22.51 | 34.74 | 12.47 |
| Sardarpara* | 52.42 | 66.98 | 38.95 | 63.93 | 81.64 | 47.67 | 16.92 | 26.10 | 8.43 | 20.19 | 31.25 | 10.04 |
| Saunia* | 48.33 | 66.61 | 32.35 | 59.24 | 82.41 | 39.49 | 15.73 | 24.26 | 8.27 | 18.73 | 29.34 | 9.67 |
| Shahbazpur* | 50.13 | 63.57 | 37.77 | 60.57 | 77.96 | 45.08 | 14.85 | 21.29 | 8.93 | 17.14 | 25.10 | 10.05 |
| Sharifpur Union | 51.61 | 62.98 | 41.41 | 63.83 | 79.50 | 50.47 | 20.12 | 27.87 | 13.18 | 22.82 | 32.63 | 14.46 |
| Rural | 51.61 | 62.98 | 41.41 | 63.83 | 79.50 | 50.47 | 20.12 | 27.87 | 13.18 | 22.82 | 32.63 | 14.46 |
| Urban | 0.00 | 0.00 | 0.00 | 0.00 | 0.00 | 0.00 | 0.00 | 0.00 | 0.00 | 0.00 | 0.00 | 0.00 |
| Anantabari* | 51.28 | 64.87 | 38.96 | 64.18 | 81.90 | 48.39 | 25.72 | 35.84 | 16.56 | 29.42 | 42.99 | 17.34 |
| Arifpur* | 52.56 | 60.31 | 46.19 | 63.90 | 74.68 | 55.38 | 18.14 | 24.74 | 12.71 | 21.78 | 29.87 | 15.38 |
| Arifpur (Part) | 52.56 | 60.31 | 46.19 | 63.90 | 74.68 | 55.38 | 18.14 | 24.74 | 12.71 | 21.78 | 29.87 | 15.38 |
| Bade Chandi* | 53.70 | 62.22 | 45.87 | 67.80 | 80.35 | 56.91 | 19.92 | 28.79 | 11.78 | 22.98 | 34.18 | 13.27 |
| Bade Chandi | 56.95 | 65.91 | 48.27 | 72.09 | 86.54 | 59.08 | 21.63 | 32.26 | 11.33 | 24.29 | 38.17 | 11.80 |
| Khalishakuri | 49.98 | 57.73 | 43.28 | 62.89 | 72.95 | 54.50 | 17.97 | 24.58 | 12.26 | 21.49 | 29.40 | 14.90 |
| Bagali* | 52.23 | 64.45 | 41.39 | 65.97 | 81.01 | 52.66 | 23.48 | 32.50 | 15.47 | 28.26 | 38.97 | 18.79 |
| Bera Pathalia* | 52.07 | 65.73 | 39.91 | 63.72 | 81.72 | 48.42 | 15.00 | 22.17 | 8.62 | 17.77 | 26.86 | 10.04 |
| Bhela Pingalhati* | 51.02 | 65.94 | 37.64 | 62.03 | 79.43 | 46.23 | 21.08 | 28.64 | 14.31 | 23.34 | 32.64 | 14.90 |
| Dengargar* | 52.51 | 63.53 | 42.71 | 64.70 | 79.68 | 51.95 | 15.10 | 21.42 | 9.48 | 17.68 | 25.49 | 11.04 |
| Gobindapur* | 55.56 | 71.92 | 41.05 | 68.51 | 87.12 | 51.67 | 23.38 | 38.92 | 9.61 | 28.86 | 47.24 | 12.22 |
| Goda Shimla* | 53.73 | 63.37 | 45.16 | 65.42 | 78.61 | 54.32 | 20.25 | 26.81 | 14.42 | 22.53 | 30.45 | 15.86 |
| Hamidpur* | 49.68 | 62.74 | 38.32 | 62.55 | 80.83 | 47.47 | 24.24 | 31.01 | 18.35 | 26.10 | 35.06 | 18.71 |
| Joyrampur* | 47.61 | 57.93 | 38.78 | 59.41 | 72.98 | 48.18 | 21.36 | 28.85 | 14.96 | 21.63 | 31.11 | 13.78 |
| Kismet Sharifpur* | 54.12 | 63.61 | 45.58 | 67.74 | 80.16 | 56.79 | 19.79 | 29.43 | 11.11 | 24.48 | 36.84 | 13.57 |
| Mirzapur* | 47.85 | 58.58 | 38.01 | 60.21 | 76.20 | 46.51 | 14.54 | 20.47 | 9.10 | 17.92 | 25.89 | 11.09 |
| Pingalhati* | 56.66 | 69.48 | 43.91 | 67.40 | 83.91 | 51.72 | 25.13 | 35.49 | 14.83 | 26.68 | 38.26 | 15.68 |
| Raghunathpur* | 46.75 | 54.43 | 39.03 | 59.28 | 73.41 | 46.81 | 16.60 | 20.86 | 12.32 | 19.87 | 26.72 | 13.84 |
| Rampur* | 45.86 | 60.37 | 32.52 | 56.76 | 74.55 | 40.47 | 19.28 | 29.88 | 9.53 | 22.60 | 35.73 | 10.59 |
| Ranarampur* | 50.14 | 62.39 | 39.67 | 62.48 | 80.46 | 48.29 | 16.83 | 23.94 | 10.76 | 18.75 | 27.71 | 11.67 |
| Rangamatia* | 54.35 | 65.45 | 44.56 | 68.05 | 84.23 | 54.64 | 25.25 | 32.12 | 19.19 | 28.60 | 37.52 | 21.19 |
| Sharifpur* | 54.95 | 66.45 | 44.82 | 66.91 | 81.47 | 54.31 | 27.11 | 38.74 | 16.87 | 31.99 | 46.44 | 19.47 |
| Shitalkursha* | 51.42 | 64.58 | 39.45 | 61.31 | 78.38 | 46.53 | 19.95 | 27.48 | 13.11 | 22.10 | 31.21 | 14.20 |
| Shyampur* | 55.40 | 65.52 | 45.89 | 67.99 | 82.83 | 54.79 | 26.99 | 35.54 | 18.95 | 30.90 | 42.09 | 20.96 |
| Sreerampur* | 52.19 | 64.42 | 41.21 | 63.35 | 81.99 | 48.01 | 13.75 | 18.95 | 9.07 | 16.63 | 23.92 | 10.62 |
| Sreepur Union | 50.72 | 64.93 | 37.85 | 63.41 | 82.72 | 46.69 | 19.11 | 26.35 | 12.55 | 22.53 | 31.98 | 14.34 |
| Rural | 50.72 | 64.93 | 37.85 | 63.41 | 82.72 | 46.69 | 19.11 | 26.35 | 12.55 | 22.53 | 31.98 | 14.34 |
| Urban | 0.00 | 0.00 | 0.00 | 0.00 | 0.00 | 0.00 | 0.00 | 0.00 | 0.00 | 0.00 | 0.00 | 0.00 |
| Ajugitala* | 45.72 | 66.19 | 27.82 | 58.49 | 87.12 | 34.80 | 9.49 | 14.33 | 5.26 | 12.01 | 18.56 | 6.58 |
| Bhagra (1st Khanda)* | 56.66 | 70.84 | 44.52 | 68.04 | 86.58 | 52.53 | 17.46 | 23.43 | 12.35 | 20.80 | 28.52 | 14.33 |
| Bhagra (2nd Khanda)* | 39.86 | 56.51 | 23.65 | 52.60 | 76.19 | 30.72 | 9.87 | 14.44 | 5.41 | 12.60 | 19.05 | 6.63 |
| Bhagra (3rd Khanda)* | 48.59 | 65.67 | 33.33 | 63.55 | 91.49 | 41.67 | 16.20 | 22.39 | 10.67 | 21.50 | 31.91 | 13.33 |
| Bhaluka (1st Khanda)* | 50.86 | 66.82 | 36.41 | 64.46 | 85.22 | 46.02 | 19.02 | 27.44 | 11.41 | 22.99 | 33.83 | 13.36 |
| Bhaluka (3rd Khanda)* | 66.67 | 73.21 | 58.14 | 76.47 | 90.91 | 60.98 | 5.05 | 7.14 | 2.33 | 5.88 | 9.09 | 2.44 |
| Bishnupur* | 43.61 | 63.10 | 25.60 | 56.47 | 82.32 | 33.07 | 12.05 | 19.65 | 5.04 | 15.56 | 25.51 | 6.56 |
| Daripara* | 58.39 | 70.20 | 46.50 | 71.90 | 89.15 | 56.05 | 25.58 | 35.43 | 15.67 | 28.43 | 41.11 | 16.77 |
| Fatepur* | 61.61 | 69.84 | 53.78 | 74.64 | 86.82 | 63.81 | 17.87 | 24.74 | 11.34 | 21.14 | 30.07 | 13.21 |
| Gobindapur* | 55.06 | 67.38 | 43.06 | 69.90 | 88.86 | 52.85 | 26.12 | 33.30 | 19.13 | 30.74 | 41.72 | 20.87 |
| Hayatpur (1st Khanda)* | 41.56 | 62.79 | 21.98 | 51.29 | 77.42 | 27.15 | 7.67 | 12.79 | 2.95 | 9.47 | 15.77 | 3.64 |
| Keshabpur* | 60.33 | 77.55 | 44.30 | 70.28 | 90.60 | 52.27 | 46.89 | 61.90 | 32.91 | 47.79 | 61.54 | 35.61 |
| Mantala Halua Razar Chahatta* | 46.16 | 62.73 | 30.58 | 58.27 | 81.56 | 37.61 | 15.41 | 21.29 | 9.88 | 19.30 | 27.57 | 11.97 |
| Ramkrishnapur* | 50.40 | 67.75 | 33.93 | 63.68 | 88.45 | 41.90 | 22.03 | 33.06 | 11.57 | 26.18 | 41.16 | 13.02 |
| Sreepur (1st Khanda)* | 45.91 | 60.23 | 33.06 | 56.49 | 75.07 | 40.33 | 18.54 | 25.54 | 12.25 | 21.99 | 30.79 | 14.33 |
| Baitkamari | 45.03 | 59.38 | 32.83 | 55.16 | 72.27 | 40.89 | 22.62 | 28.04 | 18.01 | 25.61 | 31.93 | 20.33 |
| Matikhola | 37.22 | 48.34 | 26.85 | 47.26 | 63.41 | 33.05 | 13.09 | 19.56 | 7.06 | 16.55 | 25.37 | 8.80 |
| Palashkura | 48.60 | 65.63 | 33.75 | 59.13 | 81.74 | 40.25 | 22.73 | 32.21 | 14.47 | 26.16 | 38.02 | 16.25 |
| Salatpur | 48.31 | 59.94 | 37.25 | 56.29 | 70.96 | 43.00 | 17.77 | 22.29 | 13.47 | 20.98 | 26.84 | 15.67 |
| Sreepur | 47.31 | 61.17 | 34.78 | 58.26 | 76.87 | 42.03 | 13.38 | 19.24 | 8.07 | 15.59 | 23.13 | 9.02 |
| Tarakandi | 53.09 | 73.27 | 35.36 | 66.98 | 90.20 | 45.68 | 26.18 | 38.36 | 15.47 | 32.65 | 46.27 | 20.14 |
| Sreepur Kumaria* | 54.38 | 66.00 | 44.67 | 68.40 | 84.43 | 55.56 | 21.96 | 29.27 | 15.85 | 25.25 | 34.80 | 17.59 |

| Administrative Unit, Location and Community | Population having Mobile Phone for Own Use | | | | | | Internet User | | | | | |
|---|--|--------------|--------------|--------------------|--------------|--------------|-------------------|--------------|--------------|--------------------|--------------|--------------|
| | 5 Years and above | | | 15 Years and above | | | 5 Years and above | | | 15 Years and above | | |
| | Total | Male | Female | Total | Male | Female | Total | Male | Female | Total | Male | Female |
| 1 | 2 | 3 | 4 | 5 | 6 | 7 | 8 | 9 | 10 | 11 | 12 | 13 |
| Titpalla Union | 50.53 | 64.40 | 38.28 | 62.38 | 81.01 | 46.65 | 18.05 | 25.96 | 11.07 | 21.76 | 31.89 | 13.21 |
| Rural | 50.53 | 64.40 | 38.28 | 62.38 | 81.01 | 46.65 | 18.05 | 25.96 | 11.07 | 21.76 | 31.89 | 13.21 |
| Urban | 0.00 | 0.00 | 0.00 | 0.00 | 0.00 | 0.00 | 0.00 | 0.00 | 0.00 | 0.00 | 0.00 | 0.00 |
| Balarampur* | 46.58 | 60.00 | 34.93 | 58.05 | 78.52 | 41.99 | 15.28 | 20.79 | 10.50 | 17.49 | 25.70 | 11.05 |
| Bhabani Saunia* | 51.27 | 59.76 | 43.48 | 64.49 | 79.84 | 51.97 | 13.31 | 18.34 | 8.70 | 16.30 | 23.39 | 10.53 |
| Chak Charsi* | 58.06 | 69.39 | 45.45 | 69.23 | 82.93 | 54.05 | 31.18 | 38.78 | 22.73 | 37.18 | 46.34 | 27.03 |
| Charsi* | 48.89 | 62.23 | 37.51 | 60.33 | 78.45 | 45.57 | 19.73 | 26.32 | 14.11 | 23.99 | 32.77 | 16.84 |
| Charsi Dephlibari | 55.57 | 64.81 | 47.80 | 68.06 | 80.87 | 57.72 | 31.41 | 37.97 | 25.90 | 37.98 | 46.99 | 30.70 |
| Kandarpara | 45.38 | 56.93 | 35.42 | 57.43 | 77.38 | 42.42 | 14.13 | 19.97 | 9.10 | 17.78 | 26.92 | 10.90 |
| Kanipara | 49.92 | 66.78 | 35.28 | 61.18 | 82.30 | 43.23 | 18.88 | 26.50 | 12.27 | 22.97 | 32.30 | 15.04 |
| Khalifapara | 47.00 | 64.76 | 31.68 | 57.63 | 78.53 | 39.36 | 17.70 | 25.69 | 10.81 | 21.37 | 30.63 | 13.27 |
| Lohura | 47.50 | 62.08 | 34.03 | 58.40 | 79.04 | 40.69 | 12.42 | 17.70 | 7.53 | 14.26 | 21.32 | 8.20 |
| Munsipara | 45.35 | 57.89 | 35.24 | 56.07 | 71.39 | 43.69 | 16.34 | 23.57 | 10.52 | 19.90 | 28.90 | 12.62 |
| Sekpara | 54.01 | 70.87 | 40.63 | 64.05 | 84.91 | 47.79 | 30.31 | 36.22 | 25.63 | 35.95 | 43.40 | 30.15 |
| Daherpar* | 50.16 | 66.23 | 37.13 | 61.24 | 81.33 | 45.21 | 16.06 | 24.30 | 9.39 | 19.38 | 29.37 | 11.41 |
| Balu Ata | 50.00 | 66.00 | 37.34 | 61.24 | 82.85 | 44.94 | 14.66 | 21.87 | 8.97 | 17.66 | 26.83 | 10.76 |
| Daherpar | 50.47 | 66.67 | 36.68 | 61.24 | 78.59 | 45.78 | 18.87 | 28.97 | 10.26 | 22.77 | 33.94 | 12.81 |
| Kashtasinga* | 47.69 | 62.19 | 35.13 | 59.65 | 79.30 | 43.54 | 17.64 | 25.86 | 10.51 | 21.11 | 31.51 | 12.59 |
| Narayanpur* | 51.10 | 66.54 | 37.06 | 61.74 | 80.91 | 44.74 | 18.88 | 28.74 | 9.91 | 22.51 | 34.46 | 11.92 |
| Narayanpur | 50.43 | 65.98 | 36.13 | 61.28 | 80.71 | 43.83 | 18.99 | 28.59 | 10.16 | 22.84 | 34.61 | 12.27 |
| Patilakura | 58.36 | 73.05 | 46.59 | 66.54 | 83.19 | 53.59 | 17.67 | 30.50 | 7.39 | 19.12 | 32.77 | 8.50 |
| Pabai* | 55.18 | 69.12 | 44.22 | 66.06 | 82.63 | 53.55 | 23.95 | 35.66 | 14.74 | 26.46 | 39.91 | 16.31 |
| Pashchimpar Dighali* | 50.21 | 62.30 | 38.85 | 64.78 | 81.87 | 49.44 | 21.19 | 31.57 | 11.43 | 26.59 | 40.48 | 14.12 |
| Pashchimpar Dighuli | 50.21 | 62.30 | 38.85 | 64.78 | 81.87 | 49.44 | 21.19 | 31.57 | 11.43 | 26.59 | 40.48 | 14.12 |
| Pindarhati* | 59.98 | 66.93 | 53.94 | 74.45 | 87.27 | 64.38 | 22.99 | 29.33 | 17.47 | 28.12 | 38.20 | 20.21 |
| Porabari* | 51.99 | 66.32 | 40.12 | 65.64 | 82.51 | 51.50 | 16.22 | 24.56 | 9.30 | 19.84 | 29.15 | 12.03 |
| Puglai* | 45.60 | 62.60 | 30.57 | 56.43 | 78.45 | 37.52 | 12.29 | 19.44 | 5.97 | 14.98 | 24.06 | 7.18 |
| Rupsi* | 45.86 | 58.31 | 33.00 | 59.83 | 77.88 | 42.24 | 17.22 | 26.06 | 8.08 | 22.27 | 34.51 | 10.34 |
| Shilkuria* | 46.53 | 63.33 | 30.32 | 56.45 | 79.13 | 36.11 | 15.59 | 23.65 | 7.81 | 18.07 | 28.10 | 9.07 |
| Sultannagar* | 53.10 | 64.81 | 42.64 | 64.67 | 80.85 | 50.91 | 15.46 | 19.81 | 11.57 | 18.26 | 23.64 | 13.68 |
| Titpalla* | 53.54 | 67.52 | 41.00 | 65.75 | 84.56 | 49.57 | 16.82 | 24.62 | 9.83 | 20.17 | 30.09 | 11.65 |
| Tulsirchar Union | 47.86 | 62.81 | 33.16 | 61.62 | 81.40 | 42.51 | 19.40 | 27.05 | 11.87 | 24.06 | 34.08 | 14.37 |
| Rural | 47.86 | 62.81 | 33.16 | 61.62 | 81.40 | 42.51 | 19.40 | 27.05 | 11.87 | 24.06 | 34.08 | 14.37 |
| Urban | 0.00 | 0.00 | 0.00 | 0.00 | 0.00 | 0.00 | 0.00 | 0.00 | 0.00 | 0.00 | 0.00 | 0.00 |
| Bachur Algi* | 63.51 | 80.49 | 42.42 | 74.19 | 96.97 | 48.28 | 37.84 | 43.90 | 30.30 | 43.55 | 51.52 | 34.48 |
| Bachur Alga | 63.51 | 80.49 | 42.42 | 74.19 | 96.97 | 48.28 | 37.84 | 43.90 | 30.30 | 43.55 | 51.52 | 34.48 |
| Char Garamara* | 46.44 | 58.91 | 33.78 | 60.89 | 77.22 | 44.47 | 15.17 | 22.49 | 7.74 | 19.73 | 29.26 | 10.16 |
| Degreeerchar* | 48.58 | 63.09 | 34.32 | 62.75 | 81.14 | 44.59 | 17.17 | 23.98 | 10.48 | 21.78 | 30.37 | 13.30 |
| Degreeerchar | 46.60 | 61.74 | 31.81 | 62.14 | 80.42 | 43.44 | 11.86 | 17.64 | 6.21 | 15.78 | 22.88 | 8.51 |
| Hanumanerchar | 54.34 | 67.08 | 41.98 | 67.66 | 83.92 | 52.15 | 21.92 | 29.06 | 14.99 | 27.18 | 36.27 | 18.50 |
| Kaziarchar | 47.03 | 62.02 | 32.16 | 60.76 | 80.24 | 41.55 | 17.87 | 25.09 | 10.72 | 22.32 | 31.55 | 13.23 |
| Gajaria 2nd Khanda* | 44.59 | 64.20 | 25.28 | 58.58 | 84.30 | 33.51 | 24.21 | 32.83 | 15.73 | 29.86 | 41.20 | 18.80 |
| Bhati Gajaria | 45.96 | 64.53 | 28.20 | 60.26 | 83.77 | 37.69 | 28.94 | 37.44 | 20.82 | 35.27 | 46.16 | 24.81 |
| Madhya Gajaria | 41.38 | 63.47 | 18.12 | 54.65 | 85.52 | 23.42 | 13.16 | 22.56 | 3.25 | 17.13 | 29.84 | 4.28 |
| Manikerchar* | 37.17 | 50.08 | 24.18 | 49.38 | 68.23 | 31.36 | 19.75 | 27.29 | 12.17 | 26.15 | 37.10 | 15.68 |
| Rehai Gajaria* | 40.09 | 59.50 | 22.00 | 52.79 | 78.50 | 29.07 | 22.04 | 29.99 | 14.63 | 25.52 | 35.35 | 16.45 |
| Algirchar | 37.90 | 56.08 | 21.40 | 51.71 | 75.85 | 29.60 | 21.13 | 27.79 | 15.09 | 23.41 | 31.29 | 16.20 |
| Rehai Gajaria | 42.13 | 62.61 | 22.58 | 53.75 | 80.84 | 28.61 | 22.88 | 31.98 | 14.19 | 27.38 | 38.92 | 16.67 |
| Tebirchar* | 50.23 | 66.94 | 33.92 | 63.97 | 86.02 | 42.96 | 18.28 | 26.95 | 9.82 | 22.81 | 34.01 | 12.15 |
| Saheberchar | 49.21 | 72.41 | 29.41 | 61.22 | 90.91 | 37.04 | 15.87 | 24.14 | 8.82 | 18.37 | 27.27 | 11.11 |
| Tebirchar | 50.25 | 66.85 | 34.01 | 64.02 | 85.94 | 43.08 | 18.33 | 27.00 | 9.84 | 22.89 | 34.11 | 12.17 |
| Tulsirchar* | 51.77 | 64.12 | 39.65 | 65.13 | 82.09 | 49.04 | 19.90 | 27.31 | 12.62 | 24.19 | 34.19 | 14.69 |
| Balurchar | 58.20 | 67.52 | 49.84 | 72.83 | 84.86 | 61.98 | 21.24 | 29.20 | 14.10 | 26.30 | 36.24 | 17.36 |
| Chhota Duatala | 59.86 | 66.57 | 52.80 | 74.36 | 84.25 | 64.62 | 19.42 | 26.12 | 12.39 | 24.18 | 33.33 | 15.16 |
| Duatala | 50.82 | 66.15 | 35.61 | 62.70 | 82.80 | 43.17 | 22.53 | 30.73 | 14.39 | 26.73 | 37.55 | 16.22 |
| Tikrakandi | 53.89 | 61.19 | 46.50 | 70.47 | 82.43 | 59.10 | 17.11 | 23.12 | 11.02 | 22.28 | 30.86 | 14.13 |
| Tulsirchar | 43.52 | 59.79 | 28.68 | 55.10 | 76.73 | 35.91 | 16.39 | 23.88 | 9.56 | 18.61 | 28.64 | 9.72 |
| Madarganj Upazila | 50.84 | 62.73 | 39.56 | 64.35 | 80.54 | 49.57 | 23.26 | 30.62 | 16.28 | 28.94 | 38.63 | 20.09 |
| Rural | 50.57 | 62.68 | 39.07 | 64.05 | 80.47 | 49.01 | 22.69 | 29.92 | 15.81 | 28.26 | 37.76 | 19.55 |
| Urban | 52.08 | 62.99 | 41.83 | 65.73 | 80.87 | 52.13 | 25.89 | 33.83 | 18.43 | 32.06 | 42.66 | 22.54 |
| Madarganj Paurashava | 52.43 | 63.39 | 41.95 | 66.00 | 81.16 | 52.16 | 26.64 | 34.88 | 18.77 | 32.92 | 43.93 | 22.86 |

| Administrative Unit, Location and Community | Population having Mobile Phone for Own Use | | | | | | Internet User | | | | | |
|---|--|--------------|--------------|--------------------|--------------|--------------|-------------------|--------------|--------------|--------------------|--------------|--------------|
| | 5 Years and above | | | 15 Years and above | | | 5 Years and above | | | 15 Years and above | | |
| | Total | Male | Female | Total | Male | Female | Total | Male | Female | Total | Male | Female |
| 1 | 2 | 3 | 4 | 5 | 6 | 7 | 8 | 9 | 10 | 11 | 12 | 13 |
| Ward No. 01 | 51.18 | 62.90 | 39.83 | 63.48 | 77.67 | 49.83 | 25.14 | 32.87 | 17.66 | 31.05 | 40.41 | 22.05 |
| Chandpur (Part)* | 43.83 | 56.58 | 31.32 | 54.05 | 70.81 | 38.34 | 22.68 | 30.67 | 14.84 | 27.90 | 38.38 | 18.07 |
| Char Chandpur | 43.83 | 56.58 | 31.32 | 54.05 | 70.81 | 38.34 | 22.68 | 30.67 | 14.84 | 27.90 | 38.38 | 18.07 |
| Char Boula (Part)* | 52.52 | 63.28 | 41.72 | 65.56 | 78.46 | 52.73 | 28.55 | 35.81 | 21.27 | 35.49 | 44.14 | 26.89 |
| Gabergram (Part)* | 56.93 | 69.60 | 45.63 | 70.14 | 83.84 | 57.41 | 21.46 | 29.57 | 14.22 | 26.36 | 35.56 | 17.82 |
| Char Gabergram | 56.93 | 69.60 | 45.63 | 70.14 | 83.84 | 57.41 | 21.46 | 29.57 | 14.22 | 26.36 | 35.56 | 17.82 |
| Ward No. 02 | 51.97 | 62.92 | 41.50 | 64.68 | 77.53 | 52.31 | 23.46 | 31.00 | 16.26 | 29.01 | 37.92 | 20.43 |
| Chandpur (Part)* | 57.12 | 66.95 | 47.07 | 71.52 | 82.34 | 60.22 | 27.11 | 34.74 | 19.31 | 33.70 | 42.34 | 24.67 |
| Bir Chandpur | 57.12 | 66.95 | 47.07 | 71.52 | 82.34 | 60.22 | 27.11 | 34.74 | 19.31 | 33.70 | 42.34 | 24.67 |
| Gabergram (Part)* | 48.46 | 60.02 | 37.92 | 60.10 | 74.09 | 47.36 | 20.99 | 28.31 | 14.30 | 25.87 | 34.76 | 17.78 |
| Uttar Gabergram | 48.46 | 60.02 | 37.92 | 60.10 | 74.09 | 47.36 | 20.99 | 28.31 | 14.30 | 25.87 | 34.76 | 17.78 |
| Ward No. 03 | 48.25 | 62.35 | 34.27 | 60.97 | 80.45 | 42.58 | 23.30 | 33.08 | 13.61 | 29.27 | 42.44 | 16.84 |
| Banchitalia Chandpur* | 47.97 | 62.17 | 33.02 | 61.58 | 81.10 | 41.83 | 17.44 | 26.69 | 7.72 | 22.38 | 35.04 | 9.56 |
| Gabergram (Part)* | 48.29 | 62.38 | 34.44 | 60.89 | 80.36 | 42.68 | 24.13 | 34.02 | 14.42 | 30.21 | 43.49 | 17.80 |
| Dakkhin Gabergram | 48.29 | 62.38 | 34.44 | 60.89 | 80.36 | 42.68 | 24.13 | 34.02 | 14.42 | 30.21 | 43.49 | 17.80 |
| Ward No. 04 | 56.80 | 65.59 | 48.11 | 71.34 | 83.72 | 59.57 | 32.02 | 40.35 | 23.79 | 40.09 | 51.52 | 29.23 |
| Balijuri (Part)* | 56.80 | 65.59 | 48.11 | 71.34 | 83.72 | 59.57 | 32.02 | 40.35 | 23.79 | 40.09 | 51.52 | 29.23 |
| Balijuri Bazar | 61.72 | 69.78 | 53.35 | 75.88 | 86.67 | 64.87 | 39.64 | 47.11 | 31.87 | 48.67 | 58.61 | 38.53 |
| Balijuri Faimari | 38.16 | 57.80 | 20.17 | 51.79 | 77.78 | 27.59 | 13.16 | 19.27 | 7.56 | 17.86 | 25.93 | 10.34 |
| Balijuri Purbapara | 56.76 | 64.81 | 48.89 | 71.36 | 83.15 | 60.41 | 31.12 | 39.79 | 22.64 | 38.95 | 51.04 | 27.72 |
| Ward No. 05 | 52.80 | 65.38 | 41.17 | 66.33 | 83.94 | 50.89 | 28.96 | 37.33 | 21.23 | 33.39 | 44.65 | 23.53 |
| Balijuri (Part)* | 52.80 | 65.38 | 41.17 | 66.33 | 83.94 | 50.89 | 28.96 | 37.33 | 21.23 | 33.39 | 44.65 | 23.53 |
| Balijuri Mathpara | 49.72 | 62.29 | 37.84 | 63.31 | 80.30 | 47.95 | 21.94 | 29.71 | 14.59 | 28.06 | 38.64 | 18.49 |
| Balijuri Munsipara | 59.35 | 67.71 | 51.83 | 74.58 | 87.76 | 63.45 | 34.87 | 39.81 | 30.42 | 36.07 | 43.67 | 29.66 |
| Balijuri Palpara | 62.14 | 71.30 | 52.86 | 77.69 | 90.00 | 65.57 | 32.17 | 45.22 | 18.94 | 40.22 | 57.22 | 23.50 |
| Balijuri Panditpara | 57.42 | 68.50 | 46.92 | 71.12 | 86.69 | 57.14 | 37.83 | 45.75 | 30.33 | 40.55 | 50.65 | 31.49 |
| Balijuri Pashchimpara | 44.02 | 60.76 | 29.15 | 55.63 | 78.74 | 36.30 | 21.08 | 29.72 | 13.41 | 26.38 | 37.96 | 16.70 |
| Ward No. 06 | 54.34 | 61.62 | 47.18 | 69.38 | 80.82 | 58.81 | 29.24 | 36.11 | 22.49 | 37.16 | 47.02 | 28.05 |
| Baladbhara* | 54.35 | 61.68 | 47.21 | 69.82 | 81.28 | 59.32 | 30.76 | 37.57 | 24.12 | 39.39 | 49.26 | 30.34 |
| Banikunjo Baladbahara | 54.35 | 61.68 | 47.21 | 69.82 | 81.28 | 59.32 | 30.76 | 37.57 | 24.12 | 39.39 | 49.26 | 30.34 |
| Balijuri (Part)* | 54.29 | 61.22 | 46.93 | 66.45 | 77.83 | 55.32 | 18.56 | 26.19 | 10.47 | 22.37 | 32.61 | 12.34 |
| Balijuri Ghoshpara | 54.29 | 61.22 | 46.93 | 66.45 | 77.83 | 55.32 | 18.56 | 26.19 | 10.47 | 22.37 | 32.61 | 12.34 |
| Ward No. 07 | 50.46 | 62.36 | 39.84 | 63.69 | 81.24 | 49.19 | 24.88 | 33.63 | 17.06 | 30.86 | 42.97 | 20.84 |
| Khorda Jonail (Part)* | 50.46 | 62.36 | 39.84 | 63.69 | 81.24 | 49.19 | 24.88 | 33.63 | 17.06 | 30.86 | 42.97 | 20.84 |
| Bir Gopalpur | 51.79 | 64.95 | 40.00 | 65.19 | 83.77 | 49.66 | 27.04 | 36.42 | 18.64 | 33.33 | 46.04 | 22.71 |
| Jonail Pakkhamari | 49.81 | 61.09 | 39.76 | 62.96 | 79.98 | 48.97 | 23.81 | 32.26 | 16.29 | 29.64 | 41.45 | 19.93 |
| Ward No. 08 | 55.98 | 64.97 | 46.76 | 71.78 | 86.09 | 58.29 | 27.88 | 36.80 | 18.72 | 34.20 | 47.31 | 21.85 |
| Khorda Jonail (Part)* | 55.98 | 64.97 | 46.76 | 71.78 | 86.09 | 58.29 | 27.88 | 36.80 | 18.72 | 34.20 | 47.31 | 21.85 |
| Ward No. 09 | 54.24 | 65.18 | 45.81 | 67.70 | 83.02 | 56.51 | 25.52 | 31.63 | 20.81 | 31.50 | 39.41 | 25.73 |
| Khorda Jonail (Part)* | 54.24 | 65.18 | 45.81 | 67.70 | 83.02 | 56.51 | 25.52 | 31.63 | 20.81 | 31.50 | 39.41 | 25.73 |
| Jonail Pujaghati | 54.24 | 65.18 | 45.81 | 67.70 | 83.02 | 56.51 | 25.52 | 31.63 | 20.81 | 31.50 | 39.41 | 25.73 |
| Adarbhita Union | 49.63 | 61.52 | 38.83 | 62.95 | 79.41 | 48.64 | 21.27 | 27.76 | 15.36 | 26.44 | 35.07 | 18.93 |
| Rural | 49.71 | 61.75 | 38.77 | 63.01 | 79.62 | 48.54 | 20.82 | 27.36 | 14.88 | 25.94 | 34.64 | 18.36 |
| Urban | 48.83 | 59.13 | 39.50 | 62.35 | 77.25 | 49.63 | 25.86 | 31.93 | 20.36 | 31.61 | 39.57 | 24.82 |
| Adarbhita* | 43.67 | 58.37 | 31.59 | 53.86 | 72.86 | 38.59 | 20.31 | 26.69 | 15.06 | 25.08 | 33.17 | 18.59 |
| Bajiterpara* | 48.87 | 54.56 | 43.44 | 64.05 | 75.40 | 54.30 | 14.24 | 16.99 | 11.61 | 18.56 | 23.65 | 14.19 |
| Banshdair* | 47.89 | 60.92 | 36.43 | 60.20 | 76.92 | 45.75 | 26.95 | 33.01 | 21.62 | 32.85 | 40.73 | 26.03 |
| Bayra Baramaisa* | 42.38 | 58.94 | 25.83 | 53.85 | 78.38 | 31.71 | 11.92 | 15.89 | 7.95 | 14.96 | 20.72 | 9.76 |
| Binyafair* | 47.98 | 64.22 | 33.64 | 59.99 | 80.11 | 42.33 | 18.90 | 26.55 | 12.14 | 23.24 | 32.39 | 15.21 |
| Dakatia* | 40.55 | 47.83 | 33.53 | 52.20 | 66.52 | 40.58 | 18.14 | 20.50 | 15.87 | 23.20 | 28.13 | 19.20 |
| Dudhigachha* | 59.96 | 75.18 | 45.39 | 73.41 | 90.05 | 56.88 | 29.17 | 39.28 | 19.49 | 35.04 | 46.27 | 23.90 |
| Fakirpara* | 62.15 | 68.08 | 56.04 | 75.51 | 87.23 | 64.71 | 38.18 | 43.00 | 33.22 | 44.49 | 52.34 | 37.25 |
| Gajaria* | 50.76 | 62.31 | 40.60 | 64.52 | 80.83 | 50.76 | 21.46 | 28.32 | 15.42 | 26.69 | 35.90 | 18.92 |
| Gunerbari* | 48.44 | 62.91 | 35.03 | 61.64 | 81.83 | 43.88 | 18.64 | 26.20 | 11.64 | 23.51 | 33.62 | 14.63 |
| Hemrabari* | 44.09 | 59.67 | 31.76 | 56.30 | 78.00 | 39.96 | 20.37 | 28.57 | 13.88 | 25.21 | 36.19 | 16.94 |
| Kayra* | 46.67 | 56.23 | 37.94 | 60.08 | 72.98 | 48.61 | 19.83 | 25.55 | 14.61 | 25.12 | 32.49 | 18.56 |
| Lotabar Bondadhali* | 59.53 | 73.16 | 46.27 | 72.62 | 89.68 | 56.27 | 29.92 | 40.89 | 19.25 | 36.50 | 50.00 | 23.57 |
| Mukundabari* | 49.42 | 59.63 | 40.05 | 61.79 | 76.95 | 48.95 | 19.85 | 24.60 | 15.48 | 24.72 | 31.56 | 18.92 |
| Nagar* | 56.32 | 69.11 | 44.72 | 69.21 | 85.94 | 54.49 | 21.30 | 29.37 | 13.99 | 25.86 | 35.78 | 17.13 |
| Nalka* | 50.87 | 60.55 | 41.77 | 65.03 | 80.21 | 51.79 | 18.49 | 25.36 | 12.04 | 23.63 | 33.58 | 14.96 |
| Palisha* | 53.12 | 60.59 | 46.55 | 69.54 | 83.86 | 58.44 | 19.56 | 23.91 | 15.74 | 24.85 | 32.13 | 19.20 |

| Administrative Unit, Location and Community | Population having Mobile Phone for Own Use | | | | | | Internet User | | | | | |
|---|--|--------------|--------------|--------------------|--------------|--------------|-------------------|--------------|--------------|--------------------|--------------|--------------|
| | 5 Years and above | | | 15 Years and above | | | 5 Years and above | | | 15 Years and above | | |
| | Total | Male | Female | Total | Male | Female | Total | Male | Female | Total | Male | Female |
| 1 | 2 | 3 | 4 | 5 | 6 | 7 | 8 | 9 | 10 | 11 | 12 | 13 |
| Patadaha* | 48.83 | 59.13 | 39.50 | 62.35 | 77.25 | 49.63 | 25.86 | 31.93 | 20.36 | 31.61 | 39.57 | 24.82 |
| Porabari* | 44.90 | 63.97 | 28.54 | 56.76 | 80.95 | 36.50 | 16.39 | 23.18 | 10.55 | 20.37 | 28.57 | 13.50 |
| Sanaibanda* | 46.10 | 60.46 | 32.09 | 57.74 | 74.92 | 40.82 | 10.58 | 15.05 | 6.22 | 12.92 | 18.01 | 7.91 |
| Shuakair Baramaisa* | 41.45 | 61.99 | 21.26 | 54.30 | 82.93 | 27.82 | 11.59 | 18.71 | 4.60 | 15.23 | 25.20 | 6.02 |
| Balijuri Union | 46.77 | 60.89 | 33.18 | 60.47 | 79.71 | 42.56 | 17.36 | 24.35 | 10.64 | 22.13 | 31.38 | 13.52 |
| Rural | 46.77 | 60.89 | 33.18 | 60.47 | 79.71 | 42.56 | 17.36 | 24.35 | 10.64 | 22.13 | 31.38 | 13.52 |
| Urban | 0.00 | 0.00 | 0.00 | 0.00 | 0.00 | 0.00 | 0.00 | 0.00 | 0.00 | 0.00 | 0.00 | 0.00 |
| Char Boula (Part)* | 51.02 | 59.58 | 42.84 | 65.85 | 79.02 | 54.01 | 25.08 | 31.61 | 18.84 | 31.27 | 40.48 | 22.99 |
| Char Boula | 51.02 | 59.58 | 42.84 | 65.85 | 79.02 | 54.01 | 25.08 | 31.61 | 18.84 | 31.27 | 40.48 | 22.99 |
| Char Shubhagachha* | 40.98 | 60.67 | 22.40 | 54.56 | 79.81 | 30.25 | 13.74 | 20.86 | 7.01 | 18.24 | 27.24 | 9.57 |
| Kamaria* | 48.38 | 62.01 | 32.83 | 64.64 | 84.36 | 43.03 | 20.39 | 28.23 | 11.45 | 26.81 | 37.45 | 15.14 |
| Mirzapur* | 44.94 | 60.33 | 30.50 | 61.38 | 84.48 | 40.87 | 13.15 | 18.62 | 8.01 | 17.91 | 25.99 | 10.74 |
| Nangla* | 46.60 | 64.71 | 28.04 | 60.24 | 84.79 | 36.07 | 14.29 | 22.85 | 5.53 | 18.49 | 29.99 | 7.17 |
| Char Nangla | 47.38 | 67.66 | 28.17 | 59.77 | 84.76 | 35.91 | 16.46 | 27.51 | 5.99 | 20.47 | 33.81 | 7.73 |
| Pashchim Nangla | 44.55 | 62.29 | 24.76 | 57.36 | 83.06 | 31.18 | 16.65 | 26.11 | 6.10 | 21.50 | 35.06 | 7.67 |
| Purba Nangla | 48.72 | 66.19 | 31.89 | 64.36 | 87.18 | 42.46 | 9.86 | 15.37 | 4.56 | 13.19 | 20.51 | 6.15 |
| Shubhagachha* | 39.55 | 59.26 | 20.00 | 54.83 | 80.00 | 28.49 | 8.81 | 13.99 | 3.67 | 12.22 | 18.89 | 5.23 |
| Sukhnagari* | 46.01 | 60.68 | 31.77 | 59.09 | 78.67 | 40.63 | 18.45 | 26.43 | 10.71 | 23.39 | 33.66 | 13.71 |
| Bir Nadagari | 48.38 | 60.80 | 37.00 | 61.95 | 77.03 | 48.20 | 17.32 | 23.87 | 11.32 | 22.01 | 29.70 | 15.01 |
| Char Nadagari | 37.29 | 58.09 | 16.84 | 49.45 | 78.35 | 22.03 | 12.96 | 20.12 | 5.92 | 16.99 | 26.64 | 7.84 |
| Char Sukhnagari | 47.47 | 62.36 | 32.23 | 61.18 | 81.21 | 41.33 | 22.96 | 31.18 | 14.55 | 29.57 | 40.39 | 18.84 |
| Dakkhin Sukhnagari | 44.62 | 60.33 | 29.64 | 57.22 | 77.97 | 38.28 | 17.92 | 27.86 | 8.44 | 22.32 | 34.86 | 10.86 |
| Dwipchar | 47.09 | 58.50 | 35.08 | 61.59 | 81.23 | 43.41 | 16.98 | 26.53 | 6.92 | 22.24 | 36.89 | 8.68 |
| Pashchim Sukhnagari | 45.67 | 63.33 | 29.03 | 59.62 | 83.06 | 37.61 | 20.28 | 29.83 | 11.29 | 26.34 | 39.09 | 14.37 |
| Sukhnagari | 51.86 | 61.99 | 42.09 | 64.49 | 76.84 | 52.57 | 21.39 | 27.65 | 15.36 | 26.16 | 33.50 | 19.07 |
| Tartapara* | 48.50 | 60.23 | 37.79 | 61.83 | 77.92 | 47.60 | 16.33 | 21.44 | 11.67 | 20.52 | 27.47 | 14.38 |
| Nama Tartapara | 57.86 | 69.80 | 47.90 | 75.30 | 92.31 | 61.73 | 24.58 | 33.22 | 17.37 | 28.92 | 41.63 | 18.77 |
| Pashchim Tartapara | 48.71 | 61.92 | 36.57 | 62.00 | 80.57 | 45.70 | 15.12 | 19.70 | 10.92 | 19.15 | 25.48 | 13.60 |
| Purba Tartapara | 46.06 | 56.26 | 36.60 | 58.52 | 72.00 | 46.22 | 15.70 | 20.71 | 11.06 | 20.07 | 26.54 | 14.16 |
| Char Pakerdaha Union | 51.23 | 63.38 | 39.92 | 65.09 | 81.59 | 50.30 | 22.53 | 29.81 | 15.76 | 27.68 | 37.13 | 19.22 |
| Rural | 51.23 | 63.38 | 39.92 | 65.09 | 81.59 | 50.30 | 22.53 | 29.81 | 15.76 | 27.68 | 37.13 | 19.22 |
| Urban | 0.00 | 0.00 | 0.00 | 0.00 | 0.00 | 0.00 | 0.00 | 0.00 | 0.00 | 0.00 | 0.00 | 0.00 |
| Bir Pakerdaha (1st & 2nd Khand)* | 50.55 | 59.34 | 42.91 | 65.14 | 78.53 | 54.17 | 43.28 | 48.74 | 38.52 | 50.89 | 58.68 | 44.51 |
| Bir Pakerdaha (Part-1 & 2) | 50.55 | 59.34 | 42.91 | 65.14 | 78.53 | 54.17 | 43.28 | 48.74 | 38.52 | 50.89 | 58.68 | 44.51 |
| Char Pakerdaha* | 47.84 | 61.75 | 34.74 | 61.43 | 80.17 | 44.39 | 21.03 | 29.30 | 13.26 | 26.23 | 36.90 | 16.53 |
| Char Pakerdaha | 49.65 | 62.99 | 36.64 | 64.19 | 82.68 | 46.91 | 18.88 | 25.92 | 12.02 | 24.13 | 33.68 | 15.21 |
| Dakkhin Char Pakerdaha | 42.82 | 62.54 | 25.53 | 55.15 | 80.29 | 33.03 | 20.74 | 31.03 | 11.71 | 26.30 | 38.99 | 15.13 |
| Pashchim Char Pakerdaha (Dubla Para) | 45.53 | 58.84 | 33.68 | 56.86 | 74.05 | 42.14 | 27.44 | 36.81 | 19.10 | 31.88 | 43.18 | 22.20 |
| Purba Char Pakerdaha (Dik Para) | 50.21 | 61.06 | 39.64 | 65.05 | 80.20 | 50.94 | 20.01 | 28.55 | 11.69 | 25.32 | 36.41 | 15.00 |
| Charnagar* | 47.12 | 56.04 | 39.47 | 60.23 | 73.77 | 49.31 | 22.08 | 28.21 | 16.82 | 27.35 | 35.66 | 20.65 |
| Char Nagar | 47.12 | 56.04 | 39.47 | 60.23 | 73.77 | 49.31 | 22.08 | 28.21 | 16.82 | 27.35 | 35.66 | 20.65 |
| Fazilpur* | 55.07 | 64.77 | 46.85 | 69.18 | 82.87 | 58.16 | 25.14 | 33.26 | 18.26 | 30.12 | 41.06 | 21.30 |
| Godashimulia (Birmalanchara)* | 55.31 | 70.44 | 40.37 | 70.46 | 90.52 | 51.24 | 19.06 | 29.56 | 8.70 | 23.63 | 37.07 | 10.74 |
| Godashimulia (Ruknai)* | 52.74 | 64.00 | 43.28 | 65.56 | 80.25 | 53.42 | 18.15 | 25.00 | 12.39 | 22.91 | 31.85 | 15.53 |
| Hidagari* | 52.36 | 64.84 | 40.44 | 66.14 | 82.71 | 50.69 | 14.45 | 21.54 | 7.67 | 17.69 | 26.53 | 9.44 |
| Koalikandi* | 54.19 | 67.76 | 40.35 | 68.80 | 87.19 | 50.72 | 21.06 | 29.07 | 12.88 | 25.65 | 36.07 | 15.42 |
| Nalchhia (Part)* | 51.37 | 61.64 | 41.56 | 65.73 | 78.82 | 53.46 | 31.55 | 37.81 | 25.57 | 38.50 | 45.94 | 31.52 |
| Jharkata | 51.37 | 61.64 | 41.56 | 65.73 | 78.82 | 53.46 | 31.55 | 37.81 | 25.57 | 38.50 | 45.94 | 31.52 |
| Nishchintapur* | 51.77 | 64.00 | 40.93 | 66.10 | 84.20 | 51.20 | 25.16 | 33.54 | 17.74 | 31.83 | 43.45 | 22.26 |
| Pakrui* | 41.91 | 61.84 | 21.85 | 55.14 | 82.34 | 28.70 | 8.64 | 14.47 | 2.76 | 10.88 | 18.42 | 3.55 |
| Ruknai* | 49.35 | 59.92 | 39.81 | 61.87 | 77.50 | 48.45 | 16.62 | 23.63 | 10.29 | 20.92 | 30.56 | 12.65 |
| Tegharia* | 54.90 | 65.40 | 44.99 | 68.36 | 81.70 | 56.05 | 23.12 | 29.75 | 16.86 | 28.57 | 36.81 | 20.97 |
| Gunaritala Union | 52.50 | 62.07 | 43.36 | 66.17 | 79.22 | 54.16 | 26.57 | 33.86 | 19.62 | 33.18 | 42.74 | 24.38 |
| Rural | 52.50 | 62.07 | 43.36 | 66.17 | 79.22 | 54.16 | 26.57 | 33.86 | 19.62 | 33.18 | 42.74 | 24.38 |
| Urban | 0.00 | 0.00 | 0.00 | 0.00 | 0.00 | 0.00 | 0.00 | 0.00 | 0.00 | 0.00 | 0.00 | 0.00 |
| Charanir Jangalia* | 63.00 | 71.00 | 54.85 | 77.77 | 87.99 | 67.61 | 34.99 | 43.24 | 26.60 | 43.07 | 53.40 | 32.80 |
| Chhuripara* | 48.93 | 60.09 | 36.82 | 60.86 | 75.00 | 45.91 | 27.45 | 35.32 | 18.91 | 34.25 | 44.64 | 23.27 |
| Gunaritala* | 50.70 | 60.08 | 41.92 | 65.12 | 78.57 | 53.05 | 26.92 | 34.22 | 20.09 | 34.28 | 44.33 | 25.26 |
| Dakkhin Gunaritala | 48.89 | 58.22 | 40.65 | 63.16 | 75.31 | 52.56 | 24.55 | 32.33 | 17.68 | 31.50 | 41.47 | 22.80 |
| Purba Gunaritala | 54.24 | 62.85 | 45.97 | 69.06 | 82.83 | 56.79 | 29.90 | 36.88 | 23.20 | 37.66 | 48.25 | 28.23 |

| Administrative Unit, Location and Community | Population having Mobile Phone for Own Use | | | | | | Internet User | | | | | |
|---|--|--------------|--------------|--------------------|--------------|--------------|-------------------|--------------|--------------|--------------------|--------------|--------------|
| | 5 Years and above | | | 15 Years and above | | | 5 Years and above | | | 15 Years and above | | |
| | Total | Male | Female | Total | Male | Female | Total | Male | Female | Total | Male | Female |
| 1 | 2 | 3 | 4 | 5 | 6 | 7 | 8 | 9 | 10 | 11 | 12 | 13 |
| Uttar Gunaritala | 50.26 | 60.35 | 40.10 | 64.47 | 79.70 | 50.06 | 27.98 | 34.63 | 21.27 | 35.58 | 45.16 | 26.52 |
| Katlamari* | 46.86 | 54.33 | 39.97 | 62.95 | 73.91 | 53.19 | 13.08 | 17.32 | 9.16 | 17.60 | 23.70 | 12.19 |
| Khurda Jonail (Part)* | 51.61 | 61.71 | 41.96 | 64.23 | 77.90 | 51.66 | 26.16 | 33.63 | 19.04 | 32.31 | 41.99 | 23.41 |
| Amlitala | 57.42 | 68.33 | 47.54 | 71.64 | 85.10 | 59.50 | 34.84 | 46.04 | 24.70 | 43.20 | 56.61 | 31.09 |
| Bakurchar | 47.36 | 58.48 | 36.02 | 58.64 | 74.57 | 43.54 | 24.05 | 31.73 | 16.22 | 29.71 | 40.34 | 19.63 |
| Bir Gopalpur | 51.13 | 64.94 | 37.99 | 62.98 | 80.65 | 46.39 | 25.88 | 33.58 | 18.55 | 31.83 | 41.26 | 22.98 |
| Char Gopalpur | 51.27 | 62.49 | 39.92 | 64.21 | 79.64 | 49.29 | 26.04 | 32.84 | 19.15 | 32.23 | 41.24 | 23.52 |
| Charbanda | 43.05 | 53.55 | 31.43 | 52.12 | 65.57 | 37.72 | 6.10 | 6.45 | 5.71 | 7.20 | 7.38 | 7.02 |
| Jorekhali | 54.72 | 65.24 | 45.13 | 67.21 | 81.06 | 55.00 | 28.00 | 35.89 | 20.80 | 34.13 | 44.22 | 25.25 |
| Moslemabad | 49.70 | 57.18 | 42.68 | 62.06 | 72.64 | 52.56 | 23.42 | 29.92 | 17.32 | 29.08 | 37.74 | 21.31 |
| Nayapara Balabharat | 55.28 | 67.05 | 44.46 | 69.17 | 83.95 | 55.70 | 32.22 | 41.76 | 23.45 | 39.47 | 50.96 | 28.99 |
| Pakkhimari | 52.94 | 61.89 | 44.71 | 66.98 | 79.07 | 56.21 | 23.28 | 30.18 | 16.94 | 29.26 | 38.21 | 21.30 |
| Nishchintapur* | 56.68 | 65.56 | 48.24 | 73.31 | 85.64 | 62.00 | 26.54 | 33.87 | 19.57 | 32.28 | 41.42 | 23.89 |
| Rayer Jangalia* | 47.79 | 59.08 | 36.31 | 60.99 | 75.98 | 46.08 | 23.17 | 29.39 | 16.84 | 29.65 | 37.90 | 21.46 |
| Singdaha* | 57.33 | 64.54 | 51.15 | 72.54 | 80.69 | 65.85 | 27.62 | 33.11 | 22.91 | 35.44 | 42.30 | 29.81 |
| Jorekhali Union | 47.97 | 61.49 | 34.24 | 60.96 | 79.09 | 43.22 | 23.17 | 30.88 | 15.34 | 29.16 | 39.26 | 19.28 |
| Rural | 47.97 | 61.49 | 34.24 | 60.96 | 79.09 | 43.22 | 23.17 | 30.88 | 15.34 | 29.16 | 39.26 | 19.28 |
| Urban | 0.00 | 0.00 | 0.00 | 0.00 | 0.00 | 0.00 | 0.00 | 0.00 | 0.00 | 0.00 | 0.00 | 0.00 |
| Baraipara* | 43.07 | 61.37 | 22.80 | 52.97 | 75.13 | 28.19 | 20.37 | 30.28 | 9.39 | 25.09 | 37.14 | 11.62 |
| Baruipara* | 47.14 | 55.00 | 40.00 | 58.55 | 69.12 | 50.00 | 16.67 | 21.00 | 12.73 | 19.74 | 23.53 | 16.67 |
| Bera* | 53.23 | 64.20 | 43.11 | 67.28 | 82.06 | 54.05 | 23.00 | 31.22 | 15.40 | 28.27 | 38.72 | 18.92 |
| Betaga* | 53.72 | 66.88 | 41.09 | 67.41 | 84.02 | 51.83 | 27.69 | 36.60 | 19.14 | 34.19 | 45.33 | 23.75 |
| Betaga | 53.59 | 66.34 | 41.43 | 66.85 | 82.75 | 52.03 | 29.03 | 38.24 | 20.25 | 35.66 | 47.12 | 24.97 |
| Bandha Chatail | 54.42 | 69.71 | 39.20 | 70.52 | 90.91 | 50.74 | 20.51 | 28.00 | 13.07 | 26.12 | 35.61 | 16.91 |
| Char Kamarpara* | 44.50 | 67.27 | 21.30 | 54.24 | 81.11 | 26.44 | 17.89 | 24.55 | 11.11 | 22.03 | 30.00 | 13.79 |
| Char Kukurmari* | 64.84 | 80.16 | 50.00 | 77.21 | 90.99 | 62.50 | 47.66 | 56.35 | 39.23 | 56.74 | 63.96 | 49.04 |
| Char Phuljore* | 44.71 | 60.87 | 26.54 | 58.82 | 80.17 | 35.33 | 17.11 | 25.79 | 7.35 | 22.12 | 33.37 | 9.74 |
| Char Phuljore | 47.71 | 60.87 | 33.15 | 62.41 | 79.29 | 43.86 | 17.29 | 25.51 | 8.20 | 22.40 | 32.83 | 10.93 |
| Kaijarchar | 44.79 | 64.27 | 23.11 | 60.04 | 86.14 | 31.66 | 17.56 | 27.40 | 6.60 | 23.01 | 36.14 | 8.73 |
| Phuljor | 39.15 | 56.55 | 18.74 | 50.78 | 74.45 | 24.24 | 16.18 | 24.24 | 6.74 | 20.52 | 30.96 | 8.82 |
| Dighalkandi* | 52.71 | 64.97 | 39.69 | 65.68 | 82.39 | 48.71 | 24.58 | 32.65 | 16.00 | 30.79 | 41.31 | 20.10 |
| Hatmagura* | 38.33 | 59.16 | 15.13 | 50.91 | 79.28 | 20.16 | 9.08 | 13.40 | 4.26 | 12.08 | 17.98 | 5.68 |
| Atamari | 40.46 | 58.22 | 21.41 | 56.29 | 82.55 | 29.31 | 12.64 | 18.54 | 6.30 | 17.52 | 26.17 | 8.62 |
| Hatmagura | 36.93 | 59.76 | 10.88 | 47.58 | 77.34 | 14.25 | 6.75 | 10.13 | 2.89 | 8.72 | 13.12 | 3.79 |
| Jorkhali Golabari* | 50.45 | 60.85 | 40.48 | 61.97 | 75.98 | 49.13 | 28.96 | 36.77 | 21.48 | 35.26 | 45.51 | 25.86 |
| Char Golabari | 50.46 | 60.73 | 40.90 | 63.36 | 78.67 | 50.07 | 27.20 | 33.83 | 21.03 | 33.66 | 43.31 | 25.28 |
| Jorkhali Golabari | 53.88 | 65.53 | 41.94 | 62.60 | 75.97 | 49.07 | 37.97 | 48.30 | 27.38 | 44.07 | 55.84 | 32.18 |
| Partabaju | 41.24 | 51.70 | 31.06 | 49.93 | 63.76 | 37.06 | 16.68 | 24.04 | 9.52 | 20.24 | 29.43 | 11.68 |
| Ramchandrapur | 59.09 | 67.81 | 50.66 | 72.42 | 81.09 | 63.71 | 42.76 | 52.74 | 33.11 | 52.00 | 62.61 | 41.35 |
| Kaladaha* | 43.39 | 55.16 | 31.91 | 54.77 | 71.90 | 39.71 | 30.46 | 38.69 | 22.44 | 37.89 | 49.31 | 27.85 |
| Kamarpara* | 53.20 | 64.91 | 41.16 | 69.43 | 87.20 | 52.18 | 24.91 | 33.33 | 16.25 | 32.56 | 44.79 | 20.69 |
| Khamar Magura* | 43.48 | 58.78 | 28.53 | 55.93 | 76.29 | 36.36 | 22.71 | 32.58 | 13.07 | 28.87 | 41.80 | 16.46 |
| Chandabari | 43.89 | 65.33 | 22.77 | 59.12 | 83.87 | 31.91 | 35.16 | 50.75 | 19.80 | 46.62 | 64.52 | 26.95 |
| Khamar Magura | 43.39 | 57.33 | 29.79 | 55.26 | 74.56 | 37.23 | 19.97 | 28.56 | 11.59 | 25.14 | 36.62 | 14.42 |
| Khilkati* | 44.90 | 57.86 | 31.47 | 58.60 | 77.89 | 40.00 | 19.06 | 26.35 | 11.52 | 24.50 | 35.13 | 14.25 |
| Kukurmari* | 50.57 | 58.61 | 43.19 | 65.25 | 76.12 | 55.83 | 28.34 | 33.68 | 23.43 | 36.17 | 43.06 | 30.21 |
| Phularpara* | 43.38 | 60.12 | 27.52 | 56.15 | 77.72 | 36.25 | 24.08 | 29.65 | 18.80 | 30.21 | 36.49 | 24.42 |
| Karaichara Union | 53.66 | 66.25 | 41.39 | 67.01 | 83.83 | 51.11 | 24.01 | 32.17 | 16.06 | 29.61 | 40.26 | 19.55 |
| Rural | 53.66 | 66.25 | 41.39 | 67.01 | 83.83 | 51.11 | 24.01 | 32.17 | 16.06 | 29.61 | 40.26 | 19.55 |
| Urban | 0.00 | 0.00 | 0.00 | 0.00 | 0.00 | 0.00 | 0.00 | 0.00 | 0.00 | 0.00 | 0.00 | 0.00 |
| Bagulargar (1st Portion)* | 47.52 | 59.05 | 35.81 | 60.97 | 78.19 | 44.69 | 15.36 | 19.68 | 10.97 | 19.62 | 25.92 | 13.67 |
| Bagulargar (1st Part) | 45.80 | 54.84 | 37.08 | 59.02 | 72.51 | 46.91 | 7.31 | 8.19 | 6.46 | 8.94 | 9.97 | 8.02 |
| Bagulargar (2nd Part) | 50.82 | 66.52 | 33.17 | 64.50 | 87.79 | 40.36 | 30.77 | 40.09 | 20.30 | 39.05 | 52.91 | 24.70 |
| Bara Bhangbari* | 53.57 | 65.86 | 42.01 | 66.80 | 83.66 | 51.61 | 29.41 | 37.67 | 21.64 | 36.31 | 47.29 | 26.42 |
| Bhelamari* | 51.83 | 63.73 | 40.89 | 66.30 | 82.75 | 51.74 | 25.97 | 32.75 | 19.73 | 32.38 | 41.43 | 24.36 |
| Binodtangi* | 54.86 | 67.50 | 42.66 | 66.67 | 82.92 | 51.23 | 18.61 | 26.45 | 11.05 | 22.71 | 32.58 | 13.33 |
| Binodtangi | 57.66 | 69.60 | 45.99 | 70.64 | 86.11 | 55.62 | 17.18 | 25.29 | 9.25 | 21.37 | 31.58 | 11.45 |
| Ilshamari | 53.01 | 63.91 | 42.23 | 61.17 | 73.43 | 49.14 | 25.13 | 33.33 | 17.02 | 28.66 | 38.10 | 19.41 |
| Laldoba | 50.48 | 66.00 | 36.15 | 63.11 | 84.71 | 44.10 | 16.24 | 23.03 | 9.97 | 20.26 | 29.65 | 12.01 |
| Char Gujamanika* | 50.33 | 63.95 | 38.91 | 63.41 | 84.08 | 47.53 | 27.22 | 33.02 | 22.35 | 33.01 | 41.06 | 26.82 |
| Chhota Bhangbari* | 45.40 | 63.51 | 26.75 | 61.11 | 84.68 | 36.44 | 18.51 | 27.01 | 9.77 | 24.93 | 36.21 | 13.12 |

| Administrative Unit, Location and Community | Population having Mobile Phone for Own Use | | | | | | Internet User | | | | | |
|---|--|--------------|--------------|--------------------|--------------|--------------|-------------------|--------------|--------------|--------------------|--------------|--------------|
| | 5 Years and above | | | 15 Years and above | | | 5 Years and above | | | 15 Years and above | | |
| | Total | Male | Female | Total | Male | Female | Total | Male | Female | Total | Male | Female |
| 1 | 2 | 3 | 4 | 5 | 6 | 7 | 8 | 9 | 10 | 11 | 12 | 13 |
| Dhalirbanda* | 59.46 | 69.57 | 48.95 | 72.81 | 85.60 | 59.76 | 30.25 | 38.04 | 22.13 | 35.26 | 45.36 | 24.95 |
| Garpara (1st Portion)* | 63.09 | 76.47 | 50.26 | 77.45 | 94.59 | 61.39 | 30.10 | 38.50 | 22.05 | 36.60 | 47.30 | 26.58 |
| Garpara (1st Part) | 63.09 | 76.47 | 50.26 | 77.45 | 94.59 | 61.39 | 30.10 | 38.50 | 22.05 | 36.60 | 47.30 | 26.58 |
| Garpara (2nd Portion)* | 60.72 | 68.86 | 52.82 | 76.54 | 87.00 | 66.43 | 29.08 | 36.94 | 21.43 | 36.73 | 47.00 | 26.81 |
| Garpara (2nd Part) | 60.72 | 68.86 | 52.82 | 76.54 | 87.00 | 66.43 | 29.08 | 36.94 | 21.43 | 36.73 | 47.00 | 26.81 |
| Ghughumari* | 53.24 | 64.44 | 42.44 | 66.84 | 82.11 | 52.82 | 24.65 | 34.40 | 15.24 | 30.87 | 43.90 | 18.91 |
| Ghugumari Nijpara | 53.25 | 64.69 | 42.52 | 65.94 | 81.02 | 52.49 | 25.16 | 34.70 | 16.21 | 30.83 | 43.06 | 19.91 |
| Mathabhangapara | 53.24 | 64.12 | 42.34 | 68.06 | 83.54 | 53.28 | 23.97 | 34.01 | 13.91 | 30.93 | 45.00 | 17.50 |
| Jatirpara* | 45.07 | 62.31 | 28.12 | 56.53 | 79.28 | 34.91 | 17.74 | 27.06 | 8.57 | 22.27 | 34.36 | 10.79 |
| Kajja* | 73.68 | 89.29 | 58.62 | 80.77 | 100.00 | 62.96 | 35.09 | 46.43 | 24.14 | 38.46 | 52.00 | 25.93 |
| Karaichara* | 56.81 | 69.63 | 43.70 | 69.81 | 86.53 | 53.07 | 26.73 | 36.35 | 16.88 | 32.61 | 44.86 | 20.33 |
| Pashchim Karaichara (Mahisbathan) | 61.82 | 71.43 | 51.88 | 75.34 | 87.20 | 63.18 | 32.44 | 40.58 | 24.01 | 39.05 | 49.04 | 28.80 |
| Purba Karaichara | 54.33 | 68.73 | 39.68 | 67.00 | 86.17 | 48.03 | 23.89 | 34.23 | 13.38 | 29.33 | 42.71 | 16.11 |
| Kumarpara* | 58.00 | 71.00 | 44.66 | 70.11 | 86.64 | 53.67 | 13.18 | 18.96 | 7.25 | 16.09 | 23.50 | 8.72 |
| Nalchhia (Part)* | 55.37 | 66.71 | 43.76 | 69.44 | 84.11 | 54.66 | 23.16 | 31.71 | 14.41 | 28.51 | 39.59 | 17.35 |
| Pashchim Nalchhia | 59.34 | 68.77 | 49.93 | 73.73 | 85.70 | 61.90 | 23.15 | 31.23 | 15.10 | 28.02 | 38.33 | 17.84 |
| Purba Nalchhia | 48.53 | 63.28 | 32.72 | 61.89 | 81.38 | 41.54 | 23.17 | 32.50 | 13.19 | 29.37 | 41.74 | 16.46 |
| Sidhuli Union | 51.31 | 61.87 | 42.03 | 64.76 | 79.45 | 52.46 | 22.83 | 28.93 | 17.47 | 28.24 | 36.33 | 21.46 |
| Rural | 50.83 | 61.13 | 41.91 | 63.93 | 78.25 | 52.14 | 22.61 | 27.74 | 18.16 | 27.63 | 34.38 | 22.08 |
| Urban | 51.97 | 62.85 | 42.21 | 65.90 | 81.05 | 52.91 | 23.14 | 30.53 | 16.52 | 29.06 | 38.92 | 20.60 |
| Bayra* | 58.30 | 66.36 | 50.71 | 71.48 | 82.80 | 61.48 | 34.95 | 38.18 | 31.91 | 41.65 | 45.60 | 38.16 |
| Bhatian* | 51.97 | 62.85 | 42.21 | 65.90 | 81.05 | 52.91 | 23.14 | 30.53 | 16.52 | 29.06 | 38.92 | 20.60 |
| Bir Bhatian | 57.01 | 63.82 | 50.79 | 72.41 | 81.82 | 64.07 | 28.07 | 36.18 | 20.67 | 35.41 | 46.17 | 25.88 |
| Bir Lotabar | 50.99 | 63.80 | 39.51 | 64.93 | 83.27 | 49.50 | 23.93 | 33.07 | 15.73 | 29.87 | 42.22 | 19.47 |
| Char Bhatian | 49.37 | 61.77 | 38.34 | 62.38 | 79.49 | 47.88 | 19.73 | 25.74 | 14.38 | 24.76 | 32.76 | 17.99 |
| Binjali Rampur* | 40.00 | 50.00 | 33.33 | 66.67 | 100.00 | 50.00 | 20.00 | 0.00 | 33.33 | 33.33 | 0.00 | 50.00 |
| Char Lotabar* | 52.37 | 62.90 | 42.83 | 65.57 | 79.26 | 53.52 | 23.53 | 30.03 | 17.65 | 28.73 | 36.79 | 21.63 |
| Char Madangopal* | 52.60 | 63.34 | 43.55 | 68.48 | 85.76 | 55.30 | 13.89 | 19.03 | 9.57 | 16.76 | 23.51 | 11.62 |
| Char Nandina* | 53.68 | 66.09 | 42.29 | 67.21 | 85.88 | 51.33 | 8.46 | 10.14 | 6.91 | 10.81 | 13.33 | 8.67 |
| Ghona Madangopal* | 51.85 | 65.42 | 41.18 | 64.74 | 82.72 | 51.38 | 17.28 | 21.50 | 13.97 | 21.58 | 27.16 | 17.43 |
| Hatbari* | 49.49 | 63.08 | 38.14 | 61.02 | 78.71 | 46.83 | 18.92 | 27.27 | 11.94 | 22.79 | 33.01 | 14.59 |
| Kaziabari* | 38.46 | 43.72 | 34.41 | 50.40 | 58.13 | 44.65 | 25.10 | 27.91 | 22.94 | 33.07 | 37.50 | 29.77 |
| Kulupara* | 61.97 | 65.22 | 59.50 | 79.14 | 81.43 | 77.42 | 10.80 | 9.78 | 11.57 | 14.11 | 12.86 | 15.05 |
| Mahmudpur* | 8.99 | 10.84 | 7.37 | 11.54 | 15.25 | 8.45 | 6.74 | 9.64 | 4.21 | 9.23 | 13.56 | 5.63 |
| Mujahata* | 50.00 | 53.68 | 46.84 | 65.00 | 72.92 | 58.87 | 15.31 | 15.44 | 15.19 | 19.55 | 19.79 | 19.35 |
| Noapara* | 52.63 | 60.00 | 44.44 | 69.23 | 83.33 | 57.14 | 21.05 | 30.00 | 11.11 | 23.08 | 33.33 | 14.29 |
| Rampur* | 50.65 | 69.74 | 32.05 | 62.50 | 89.29 | 39.06 | 19.48 | 26.32 | 12.82 | 23.33 | 32.14 | 15.63 |
| Rayer Chhara (Rayerpara)* | 43.75 | 54.13 | 35.45 | 53.87 | 70.68 | 41.74 | 26.77 | 30.28 | 23.96 | 32.83 | 39.36 | 28.12 |
| Sadrabari* | 53.14 | 62.78 | 45.04 | 66.14 | 80.92 | 54.73 | 32.26 | 36.62 | 28.61 | 37.45 | 44.38 | 32.09 |
| Sidhuli* | 38.32 | 47.95 | 30.85 | 52.72 | 66.02 | 42.65 | 22.46 | 24.66 | 20.74 | 30.96 | 33.98 | 28.68 |
| Sonapatal* | 41.67 | 63.16 | 27.59 | 51.43 | 66.67 | 40.00 | 16.67 | 26.32 | 10.34 | 17.14 | 20.00 | 15.00 |
| Telipara* | 72.19 | 76.71 | 67.95 | 92.98 | 94.64 | 91.38 | 30.46 | 38.36 | 23.08 | 38.60 | 46.43 | 31.03 |
| Melandaha Upazila | 49.60 | 62.92 | 37.22 | 62.72 | 80.98 | 46.46 | 18.46 | 25.99 | 11.46 | 22.57 | 32.46 | 13.76 |
| Rural | 49.21 | 62.97 | 36.45 | 62.14 | 81.00 | 45.41 | 17.87 | 25.30 | 10.97 | 21.86 | 31.63 | 13.20 |
| Urban | 51.43 | 62.66 | 40.90 | 65.46 | 80.88 | 51.51 | 21.27 | 29.25 | 13.80 | 25.92 | 36.38 | 16.46 |
| Hazrabari Paurashava | 51.23 | 62.79 | 40.65 | 64.00 | 79.78 | 50.16 | 18.42 | 25.18 | 12.23 | 22.10 | 30.82 | 14.45 |
| Ward No. 01 | 45.68 | 59.43 | 33.27 | 57.12 | 75.99 | 40.76 | 16.14 | 19.63 | 12.99 | 18.93 | 24.01 | 14.53 |
| Dhaluabari (2nd Khanda) (Part)* | 34.06 | 51.02 | 19.65 | 42.58 | 66.37 | 23.78 | 0.00 | 0.00 | 0.00 | 0.00 | 0.00 | 0.00 |
| Dhaluabari (2nd Part) | 34.06 | 51.02 | 19.65 | 42.58 | 66.37 | 23.78 | 0.00 | 0.00 | 0.00 | 0.00 | 0.00 | 0.00 |
| Gojamanika* | 42.49 | 57.14 | 28.75 | 53.33 | 73.58 | 35.11 | 13.19 | 18.61 | 8.11 | 16.61 | 23.70 | 10.22 |
| Gojamanika (Part) | 42.49 | 57.14 | 28.75 | 53.33 | 73.58 | 35.11 | 13.19 | 18.61 | 8.11 | 16.61 | 23.70 | 10.22 |
| Konamalancha (Part)* | 59.73 | 69.75 | 51.09 | 74.32 | 87.10 | 63.47 | 32.49 | 34.03 | 31.16 | 35.80 | 39.25 | 32.88 |
| Ward No. 02 | 49.77 | 65.63 | 35.98 | 62.60 | 83.12 | 45.24 | 14.29 | 21.76 | 7.80 | 17.36 | 26.41 | 9.71 |
| Dhaluabari (1st Khanda)* | 47.53 | 64.65 | 32.67 | 59.62 | 81.73 | 40.98 | 11.83 | 18.55 | 6.00 | 14.19 | 22.24 | 7.41 |
| Dhaluabari (1st Part) | 47.53 | 64.65 | 32.67 | 59.62 | 81.73 | 40.98 | 11.83 | 18.55 | 6.00 | 14.19 | 22.24 | 7.41 |
| Dhaluabari (2nd Khanda) (Part)* | 62.61 | 72.92 | 55.22 | 76.60 | 87.50 | 68.52 | 17.39 | 29.17 | 8.96 | 21.28 | 35.00 | 11.11 |
| Dhaluabari (2nd Part) | 62.61 | 72.92 | 55.22 | 76.60 | 87.50 | 68.52 | 17.39 | 29.17 | 8.96 | 21.28 | 35.00 | 11.11 |
| Konamalancha (Part)* | 58.26 | 68.86 | 48.31 | 75.00 | 89.60 | 61.87 | 27.25 | 37.13 | 17.98 | 34.47 | 47.20 | 23.02 |
| Ward No. 03 | 51.70 | 63.07 | 41.27 | 63.80 | 79.37 | 50.17 | 20.48 | 29.01 | 12.65 | 23.80 | 34.17 | 14.73 |
| Brahmanpara (Part)* | 51.70 | 63.07 | 41.27 | 63.80 | 79.37 | 50.17 | 20.48 | 29.01 | 12.65 | 23.80 | 34.17 | 14.73 |
| Ward No. 04 | 56.81 | 67.15 | 47.81 | 69.43 | 83.51 | 57.57 | 20.88 | 29.27 | 13.58 | 24.15 | 34.85 | 15.13 |
| Brahmanpara (Part)* | 56.81 | 67.15 | 47.81 | 69.43 | 83.51 | 57.57 | 20.88 | 29.27 | 13.58 | 24.15 | 34.85 | 15.13 |

| Administrative Unit, Location and Community | Population having Mobile Phone for Own Use | | | | | | Internet User | | | | | |
|---|--|--------------|--------------|--------------------|--------------|--------------|-------------------|--------------|--------------|--------------------|--------------|--------------|
| | 5 Years and above | | | 15 Years and above | | | 5 Years and above | | | 15 Years and above | | |
| | Total | Male | Female | Total | Male | Female | Total | Male | Female | Total | Male | Female |
| 1 | 2 | 3 | 4 | 5 | 6 | 7 | 8 | 9 | 10 | 11 | 12 | 13 |
| Ward No. 05 | 42.70 | 51.29 | 34.90 | 55.84 | 69.90 | 44.11 | 11.61 | 16.65 | 7.05 | 15.16 | 22.62 | 8.94 |
| Char Adiarpara* | 54.39 | 57.51 | 51.79 | 69.75 | 76.57 | 64.44 | 14.04 | 19.31 | 9.64 | 18.00 | 25.71 | 12.00 |
| Dilalerpara* | 37.67 | 48.79 | 27.20 | 49.61 | 67.07 | 34.58 | 10.57 | 15.57 | 5.86 | 13.89 | 21.31 | 7.50 |
| Naya Para | 37.67 | 48.79 | 27.20 | 49.61 | 67.07 | 34.58 | 10.57 | 15.57 | 5.86 | 13.89 | 21.31 | 7.50 |
| Ward No. 06 | 51.23 | 61.27 | 41.74 | 65.27 | 78.92 | 52.77 | 20.21 | 26.46 | 14.30 | 25.34 | 33.65 | 17.73 |
| Bir Adiarpara* | 46.85 | 50.87 | 42.86 | 59.27 | 67.47 | 52.11 | 12.36 | 13.91 | 10.82 | 16.01 | 19.28 | 13.16 |
| Dilalerpara (Part)* | 52.06 | 63.31 | 41.53 | 66.42 | 81.05 | 52.90 | 21.70 | 28.92 | 14.94 | 27.13 | 36.32 | 18.63 |
| Ward No. 07 | 54.90 | 60.68 | 48.97 | 67.19 | 77.27 | 57.64 | 20.39 | 25.62 | 15.03 | 24.44 | 32.10 | 17.18 |
| Gurmapara* | 61.54 | 74.68 | 48.05 | 74.02 | 91.94 | 56.92 | 19.23 | 27.85 | 10.39 | 22.83 | 33.87 | 12.31 |
| Hazrabari* | 54.22 | 59.24 | 49.06 | 66.47 | 75.72 | 57.72 | 20.51 | 25.39 | 15.51 | 24.61 | 31.92 | 17.68 |
| Ward No. 08 | 56.83 | 69.08 | 46.20 | 69.49 | 84.80 | 56.50 | 24.67 | 33.41 | 17.09 | 28.08 | 38.13 | 19.56 |
| Jagatpatta* | 53.56 | 71.03 | 38.85 | 65.95 | 85.99 | 48.84 | 23.08 | 34.58 | 13.39 | 26.88 | 40.08 | 15.61 |
| Konamalancha (Part)* | 58.62 | 68.05 | 50.29 | 71.37 | 84.17 | 60.56 | 25.54 | 32.78 | 19.15 | 28.72 | 37.08 | 21.65 |
| Karaichara | 59.26 | 68.55 | 50.79 | 72.45 | 84.97 | 61.48 | 26.99 | 34.71 | 19.96 | 31.12 | 40.71 | 22.73 |
| Konamalancha (Part) | 56.70 | 66.43 | 48.88 | 68.18 | 81.58 | 58.00 | 21.18 | 26.57 | 16.85 | 21.59 | 25.44 | 18.67 |
| Ward No. 09 | 53.13 | 68.04 | 39.06 | 65.77 | 84.33 | 48.70 | 17.04 | 25.03 | 9.51 | 20.57 | 30.41 | 11.53 |
| Fulkochoa* | 50.83 | 67.56 | 35.63 | 63.09 | 84.57 | 44.13 | 15.64 | 23.61 | 8.40 | 18.45 | 28.19 | 9.86 |
| China Shukarpar | 51.38 | 72.39 | 33.33 | 61.34 | 85.71 | 39.68 | 22.41 | 32.84 | 13.46 | 25.21 | 37.50 | 14.29 |
| Fulkochoa | 50.61 | 65.72 | 36.58 | 63.83 | 84.09 | 46.00 | 12.96 | 20.11 | 6.32 | 15.60 | 24.24 | 8.00 |
| Paharipatal* | 56.61 | 68.75 | 44.51 | 69.81 | 83.97 | 55.97 | 19.17 | 27.08 | 11.28 | 23.77 | 33.59 | 14.18 |
| Melandaha Paurashava | 50.72 | 61.81 | 40.18 | 65.35 | 80.73 | 51.21 | 22.49 | 30.88 | 14.51 | 27.66 | 38.83 | 17.40 |
| Ward No. 01 | 48.15 | 61.81 | 33.90 | 61.20 | 80.08 | 42.34 | 18.06 | 26.33 | 9.43 | 22.60 | 33.79 | 11.41 |
| Nayanagar (Part)* | 48.15 | 61.81 | 33.90 | 61.20 | 80.08 | 42.34 | 18.06 | 26.33 | 9.43 | 22.60 | 33.79 | 11.41 |
| Purba Nayanagar | 48.15 | 61.81 | 33.90 | 61.20 | 80.08 | 42.34 | 18.06 | 26.33 | 9.43 | 22.60 | 33.79 | 11.41 |
| Ward No. 02 | 49.60 | 62.72 | 36.79 | 63.24 | 81.38 | 46.27 | 12.50 | 17.77 | 7.36 | 15.77 | 22.70 | 9.29 |
| Dighalerbari* | 53.63 | 63.99 | 42.82 | 69.10 | 84.92 | 53.61 | 10.89 | 15.37 | 6.22 | 14.16 | 20.62 | 7.83 |
| Nayanagar (Part)* | 44.31 | 60.91 | 29.45 | 55.69 | 76.57 | 37.27 | 14.62 | 21.17 | 8.75 | 17.84 | 25.52 | 11.07 |
| Pashchim Nayanagar | 44.31 | 60.91 | 29.45 | 55.69 | 76.57 | 37.27 | 14.62 | 21.17 | 8.75 | 17.84 | 25.52 | 11.07 |
| Ward No. 03 | 51.11 | 63.18 | 39.17 | 64.60 | 81.62 | 48.59 | 19.55 | 28.37 | 10.81 | 24.42 | 36.26 | 13.27 |
| Chakdaha* | 51.82 | 62.23 | 41.32 | 65.59 | 80.69 | 51.13 | 19.84 | 27.17 | 12.43 | 24.97 | 35.07 | 15.31 |
| Sadarbari* | 50.38 | 64.20 | 36.97 | 63.58 | 82.62 | 45.98 | 19.24 | 29.64 | 9.15 | 23.84 | 37.53 | 11.18 |
| Ward No. 04 | 52.02 | 64.24 | 40.73 | 65.24 | 81.55 | 50.63 | 20.74 | 29.16 | 12.95 | 25.75 | 36.73 | 15.91 |
| Jalalpur (Part)* | 51.99 | 65.93 | 39.42 | 64.61 | 84.08 | 47.96 | 19.32 | 29.14 | 10.47 | 23.79 | 36.62 | 12.81 |
| Uttar Jalalpur | 51.99 | 65.93 | 39.42 | 64.61 | 84.08 | 47.96 | 19.32 | 29.14 | 10.47 | 23.79 | 36.62 | 12.81 |
| Shahjadpur (Part)* | 52.04 | 63.60 | 41.24 | 65.49 | 80.58 | 51.72 | 21.29 | 29.17 | 13.92 | 26.52 | 36.77 | 17.17 |
| Uttar Shahjadpur | 52.04 | 63.60 | 41.24 | 65.49 | 80.58 | 51.72 | 21.29 | 29.17 | 13.92 | 26.52 | 36.77 | 17.17 |
| Ward No. 05 | 49.95 | 61.70 | 38.35 | 62.72 | 78.51 | 47.60 | 22.51 | 30.34 | 14.76 | 27.02 | 36.98 | 17.48 |
| Adipati (Part)* | 57.95 | 69.69 | 47.06 | 72.71 | 88.00 | 58.77 | 30.41 | 41.11 | 20.48 | 35.94 | 48.99 | 24.06 |
| Uttar Adipait | 57.95 | 69.69 | 47.06 | 72.71 | 88.00 | 58.77 | 30.41 | 41.11 | 20.48 | 35.94 | 48.99 | 24.06 |
| Shahjadpur (Part)* | 40.83 | 53.17 | 27.72 | 51.41 | 68.32 | 34.28 | 13.49 | 18.86 | 7.79 | 16.92 | 24.11 | 9.64 |
| Pashchim Shahjadpur | 40.83 | 53.17 | 27.72 | 51.41 | 68.32 | 34.28 | 13.49 | 18.86 | 7.79 | 16.92 | 24.11 | 9.64 |
| Ward No. 06 | 56.39 | 67.17 | 46.67 | 70.97 | 86.11 | 57.83 | 31.64 | 39.91 | 24.18 | 35.99 | 47.49 | 26.01 |
| Baghadoba (Part)* | 50.79 | 63.32 | 40.36 | 67.49 | 90.26 | 50.94 | 24.60 | 29.26 | 20.73 | 27.32 | 36.36 | 20.75 |
| Purba Uttar Baghadoba | 50.79 | 63.32 | 40.36 | 67.49 | 90.26 | 50.94 | 24.60 | 29.26 | 20.73 | 27.32 | 36.36 | 20.75 |
| Jalalpur (Part)* | 65.12 | 75.50 | 56.09 | 78.26 | 89.51 | 68.31 | 31.40 | 39.00 | 24.78 | 37.39 | 45.68 | 30.05 |
| Dakkhin Jalalpur | 65.12 | 75.50 | 56.09 | 78.26 | 89.51 | 68.31 | 31.40 | 39.00 | 24.78 | 37.39 | 45.68 | 30.05 |
| Phulsenna* | 54.22 | 64.72 | 44.59 | 68.53 | 82.83 | 55.80 | 31.78 | 40.09 | 24.17 | 36.71 | 48.49 | 26.22 |
| Shahjadpur (Part)* | 61.48 | 71.36 | 51.83 | 75.29 | 89.35 | 62.01 | 39.68 | 51.64 | 27.98 | 41.38 | 56.21 | 27.37 |
| Dakkhin Shahjadpur | 61.48 | 71.36 | 51.83 | 75.29 | 89.35 | 62.01 | 39.68 | 51.64 | 27.98 | 41.38 | 56.21 | 27.37 |
| Ward No. 07 | 52.04 | 62.28 | 41.68 | 64.93 | 78.49 | 51.54 | 22.40 | 29.44 | 15.26 | 26.67 | 35.61 | 17.84 |
| Adipait (Part)* | 60.53 | 73.05 | 49.32 | 74.00 | 90.17 | 59.89 | 28.58 | 39.15 | 19.12 | 34.36 | 47.65 | 22.76 |
| Dakkhin Adipait | 60.53 | 73.05 | 49.32 | 74.00 | 90.17 | 59.89 | 28.58 | 39.15 | 19.12 | 34.36 | 47.65 | 22.76 |
| Baghadoba (Part)* | 43.55 | 65.70 | 22.03 | 54.29 | 83.09 | 27.08 | 11.75 | 19.77 | 3.95 | 14.64 | 25.00 | 4.86 |
| Pashchim Baghadoba | 43.55 | 65.70 | 22.03 | 54.29 | 83.09 | 27.08 | 11.75 | 19.77 | 3.95 | 14.64 | 25.00 | 4.86 |
| Gobindapur 1st Khanda (Part)* | 55.39 | 65.09 | 46.40 | 71.82 | 86.13 | 59.18 | 26.35 | 34.48 | 18.80 | 28.18 | 36.99 | 20.41 |
| Purba Nagerpara | 55.39 | 65.09 | 46.40 | 71.82 | 86.13 | 59.18 | 26.35 | 34.48 | 18.80 | 28.18 | 36.99 | 20.41 |
| Melandaha (Part)* | 47.00 | 54.51 | 38.49 | 58.93 | 68.77 | 47.95 | 19.17 | 24.08 | 13.60 | 23.27 | 29.79 | 15.98 |
| Baraipara | 54.67 | 67.57 | 42.81 | 67.17 | 83.86 | 52.19 | 22.57 | 30.31 | 15.45 | 26.94 | 36.67 | 18.20 |
| Purba Milikadanga | 36.03 | 39.74 | 30.30 | 46.63 | 51.27 | 39.38 | 14.30 | 17.03 | 10.10 | 17.79 | 21.81 | 11.50 |
| Ward No. 08 | 51.74 | 62.88 | 42.03 | 67.43 | 85.35 | 53.11 | 23.42 | 32.99 | 15.08 | 29.09 | 42.99 | 17.98 |
| Basudebpur (Part)* | 55.77 | 68.83 | 43.04 | 63.43 | 80.95 | 47.89 | 21.15 | 29.87 | 12.66 | 23.88 | 34.92 | 14.08 |

| Administrative Unit, Location and Community | Population having Mobile Phone for Own Use | | | | | | Internet User | | | | | |
|---|--|--------------|--------------|--------------------|--------------|--------------|-------------------|--------------|--------------|--------------------|--------------|--------------|
| | 5 Years and above | | | 15 Years and above | | | 5 Years and above | | | 15 Years and above | | |
| | Total | Male | Female | Total | Male | Female | Total | Male | Female | Total | Male | Female |
| 1 | 2 | 3 | 4 | 5 | 6 | 7 | 8 | 9 | 10 | 11 | 12 | 13 |
| Uttar Basudebpur | 55.77 | 68.83 | 43.04 | 63.43 | 80.95 | 47.89 | 21.15 | 29.87 | 12.66 | 23.88 | 34.92 | 14.08 |
| Deolabari* | 49.86 | 60.71 | 39.89 | 59.86 | 75.38 | 46.75 | 18.52 | 27.98 | 9.84 | 21.83 | 33.85 | 11.69 |
| Gobindapur 1st Khanda (Part)* | 55.51 | 61.29 | 49.92 | 73.59 | 86.30 | 62.75 | 26.92 | 34.79 | 19.30 | 33.72 | 46.76 | 22.59 |
| Debpara | 52.73 | 63.08 | 43.09 | 64.63 | 79.46 | 51.84 | 22.72 | 30.81 | 15.18 | 26.39 | 37.98 | 16.39 |
| Gobindapur | 56.16 | 58.50 | 53.71 | 78.40 | 92.17 | 67.08 | 19.68 | 26.73 | 12.30 | 27.04 | 41.57 | 15.10 |
| Gobindapur Nagerpara | 57.79 | 64.67 | 51.25 | 74.06 | 84.20 | 64.79 | 32.18 | 40.56 | 24.20 | 38.80 | 49.63 | 28.89 |
| Melandaha Bazar | 53.72 | 58.39 | 49.43 | 75.79 | 89.47 | 65.04 | 34.08 | 42.86 | 26.00 | 43.58 | 60.29 | 30.45 |
| Kamdebbari (Part)* | 37.43 | 68.11 | 20.56 | 48.07 | 86.15 | 26.72 | 15.78 | 33.07 | 6.28 | 19.71 | 40.51 | 8.05 |
| Kamdebbari | 37.43 | 68.11 | 20.56 | 48.07 | 86.15 | 26.72 | 15.78 | 33.07 | 6.28 | 19.71 | 40.51 | 8.05 |
| Melandaha (Part)* | 45.78 | 69.16 | 28.81 | 59.95 | 86.98 | 38.99 | 13.95 | 23.36 | 7.12 | 18.09 | 28.99 | 9.63 |
| Pashchim Malikadanga | 45.78 | 69.16 | 28.81 | 59.95 | 86.98 | 38.99 | 13.95 | 23.36 | 7.12 | 18.09 | 28.99 | 9.63 |
| Ward No. 09 | 47.56 | 55.29 | 40.56 | 67.17 | 76.63 | 58.40 | 25.61 | 35.50 | 16.67 | 33.90 | 46.58 | 22.15 |
| Gobindapur 1st Khanda (Part)* | 44.90 | 50.79 | 39.55 | 67.42 | 73.49 | 61.60 | 28.44 | 38.73 | 19.09 | 39.51 | 52.56 | 26.98 |
| Gobindapur Nathpara | 60.84 | 69.75 | 53.47 | 77.67 | 90.22 | 67.54 | 37.26 | 47.90 | 28.47 | 43.20 | 57.61 | 31.58 |
| Kazirpara | 42.48 | 47.71 | 37.64 | 65.86 | 70.82 | 60.95 | 28.17 | 38.29 | 18.79 | 40.29 | 53.11 | 27.58 |
| Melandaha Bazar | 53.69 | 64.29 | 44.96 | 70.90 | 81.46 | 61.63 | 25.12 | 36.73 | 15.55 | 32.20 | 45.70 | 20.35 |
| Kamdeb Bari (Part)* | 61.14 | 70.39 | 53.14 | 75.99 | 89.71 | 64.88 | 23.32 | 37.43 | 11.11 | 28.62 | 47.06 | 13.69 |
| Kamdeb Bari | 61.14 | 70.39 | 53.14 | 75.99 | 89.71 | 64.88 | 23.32 | 37.43 | 11.11 | 28.62 | 47.06 | 13.69 |
| Pachurpara* | 51.81 | 65.02 | 39.82 | 63.90 | 81.25 | 48.62 | 17.43 | 24.75 | 10.78 | 21.27 | 30.63 | 13.03 |
| Panchurpara | 51.81 | 65.02 | 39.82 | 63.90 | 81.25 | 48.62 | 17.43 | 24.75 | 10.78 | 21.27 | 30.63 | 13.03 |
| Adra Union | 52.05 | 65.22 | 39.73 | 64.45 | 82.10 | 48.60 | 18.18 | 26.40 | 10.50 | 22.19 | 32.74 | 12.73 |
| Rural | 52.05 | 65.22 | 39.73 | 64.45 | 82.10 | 48.60 | 18.18 | 26.40 | 10.50 | 22.19 | 32.74 | 12.73 |
| Urban | 0.00 | 0.00 | 0.00 | 0.00 | 0.00 | 0.00 | 0.00 | 0.00 | 0.00 | 0.00 | 0.00 | 0.00 |
| Adra* | 50.66 | 61.51 | 40.30 | 63.18 | 78.10 | 49.59 | 18.12 | 24.89 | 11.65 | 22.30 | 31.24 | 14.16 |
| Pashchim Adra | 47.50 | 58.37 | 37.28 | 59.47 | 74.09 | 46.25 | 18.11 | 23.56 | 12.97 | 22.56 | 29.71 | 16.09 |
| Purba Adra | 52.80 | 63.61 | 42.37 | 65.70 | 80.82 | 51.87 | 18.13 | 25.79 | 10.75 | 22.12 | 32.28 | 12.83 |
| Araz Bagdia* | 57.56 | 67.59 | 46.39 | 69.05 | 83.72 | 53.66 | 28.78 | 35.19 | 21.65 | 34.52 | 43.02 | 25.61 |
| Baghadoba (Part)* | 51.39 | 65.99 | 37.76 | 64.89 | 84.99 | 46.94 | 18.24 | 26.65 | 10.38 | 22.52 | 33.62 | 12.61 |
| Alairpar | 49.05 | 65.80 | 33.16 | 63.40 | 87.31 | 41.80 | 15.38 | 23.42 | 7.76 | 19.13 | 30.35 | 8.99 |
| Dakkhin Baghadoba | 53.35 | 67.80 | 39.91 | 65.98 | 84.91 | 49.03 | 20.71 | 30.34 | 11.75 | 25.14 | 37.24 | 14.30 |
| Namabanda Baghadoba | 48.64 | 60.72 | 37.47 | 63.44 | 81.98 | 47.40 | 14.64 | 19.90 | 9.79 | 18.85 | 26.50 | 12.23 |
| Baluata* | 58.47 | 68.79 | 49.22 | 73.39 | 86.67 | 61.64 | 18.85 | 28.32 | 10.36 | 23.30 | 35.19 | 12.79 |
| Changdaria* | 48.60 | 62.79 | 35.48 | 59.95 | 77.94 | 43.50 | 16.39 | 25.97 | 7.53 | 20.14 | 31.86 | 9.42 |
| Dosra Baluata* | 40.87 | 46.88 | 35.71 | 50.00 | 60.27 | 42.11 | 17.79 | 19.79 | 16.07 | 21.43 | 24.66 | 18.95 |
| Girda* | 48.76 | 66.21 | 31.86 | 61.52 | 88.05 | 38.59 | 18.43 | 29.68 | 7.52 | 22.16 | 37.11 | 9.24 |
| Gojamanika* | 56.40 | 66.19 | 48.09 | 69.17 | 82.09 | 58.46 | 15.69 | 22.84 | 9.62 | 18.91 | 27.66 | 11.65 |
| Gojamanika (Part) | 56.40 | 66.19 | 48.09 | 69.17 | 82.09 | 58.46 | 15.69 | 22.84 | 9.62 | 18.91 | 27.66 | 11.65 |
| Melandaha (Part)* | 51.50 | 62.15 | 41.13 | 65.44 | 81.85 | 50.68 | 12.75 | 19.21 | 6.46 | 16.03 | 24.95 | 7.99 |
| Melandaha | 51.50 | 62.15 | 41.13 | 65.44 | 81.85 | 50.68 | 12.75 | 19.21 | 6.46 | 16.03 | 24.95 | 7.99 |
| Melandaha Naoghata* | 55.68 | 70.05 | 41.54 | 67.63 | 84.42 | 51.12 | 15.37 | 22.92 | 7.95 | 18.84 | 27.92 | 9.90 |
| Tegharia* | 54.62 | 71.04 | 40.11 | 65.03 | 82.80 | 49.03 | 23.11 | 34.03 | 13.46 | 27.16 | 39.07 | 16.45 |
| Thuri* | 51.84 | 66.65 | 38.03 | 63.04 | 82.30 | 45.73 | 19.58 | 28.84 | 10.95 | 23.57 | 35.26 | 13.06 |
| Kuabaid | 46.13 | 62.61 | 30.90 | 57.81 | 81.71 | 37.67 | 12.12 | 16.11 | 8.43 | 15.43 | 21.54 | 10.27 |
| Kuchiamara | 50.43 | 64.24 | 36.68 | 61.54 | 79.82 | 44.17 | 15.25 | 22.92 | 7.61 | 18.59 | 28.51 | 9.17 |
| Pashchim Thuri | 57.89 | 68.94 | 46.94 | 70.16 | 86.36 | 55.24 | 22.81 | 30.84 | 14.85 | 26.70 | 37.78 | 16.49 |
| Purba Thuri | 54.92 | 68.22 | 42.70 | 66.00 | 81.68 | 51.65 | 22.72 | 33.99 | 12.36 | 26.97 | 39.94 | 15.11 |
| Tankipara | 50.48 | 66.73 | 35.98 | 61.24 | 81.65 | 43.34 | 19.70 | 30.53 | 10.04 | 23.84 | 37.06 | 12.25 |
| Zogalganj | 50.31 | 68.32 | 32.73 | 60.75 | 82.44 | 39.55 | 24.85 | 36.02 | 13.94 | 29.43 | 42.75 | 16.42 |
| Char Banipakuria Union | 49.86 | 63.72 | 37.16 | 62.68 | 81.33 | 46.28 | 18.68 | 25.58 | 12.36 | 22.35 | 31.14 | 14.61 |
| Rural | 49.86 | 63.72 | 37.16 | 62.68 | 81.33 | 46.28 | 18.68 | 25.58 | 12.36 | 22.35 | 31.14 | 14.61 |
| Urban | 0.00 | 0.00 | 0.00 | 0.00 | 0.00 | 0.00 | 0.00 | 0.00 | 0.00 | 0.00 | 0.00 | 0.00 |
| Atabari* | 57.97 | 67.55 | 49.28 | 70.93 | 84.67 | 59.29 | 17.47 | 25.27 | 10.39 | 20.77 | 30.66 | 12.39 |
| Bakai* | 49.66 | 68.19 | 33.55 | 60.72 | 83.86 | 40.98 | 15.48 | 22.24 | 9.60 | 18.53 | 27.09 | 11.23 |
| Bhabanipur* | 50.45 | 55.77 | 45.76 | 65.50 | 75.32 | 57.45 | 15.32 | 20.19 | 11.02 | 16.37 | 22.08 | 11.70 |
| Bhabki* | 52.59 | 66.81 | 39.46 | 64.20 | 80.89 | 48.54 | 20.25 | 28.83 | 12.33 | 24.42 | 34.57 | 14.89 |
| Bhangunidanga* | 55.51 | 68.58 | 43.45 | 68.55 | 86.72 | 52.72 | 23.62 | 31.42 | 16.43 | 27.64 | 37.50 | 19.05 |
| Char Banipakuria* | 47.96 | 61.09 | 35.83 | 61.58 | 80.03 | 45.45 | 20.44 | 26.38 | 14.97 | 24.59 | 32.64 | 17.56 |
| Betmari | 50.02 | 63.57 | 37.63 | 63.95 | 82.78 | 47.59 | 37.77 | 41.23 | 34.61 | 44.05 | 49.65 | 39.20 |
| Char Palisha Madhyapara | 47.36 | 59.36 | 36.20 | 61.66 | 79.63 | 46.13 | 12.96 | 18.86 | 7.48 | 15.61 | 23.43 | 8.85 |
| Char Palisha Purbapara | 50.87 | 63.08 | 39.91 | 64.55 | 81.78 | 49.86 | 16.70 | 24.64 | 9.58 | 20.92 | 31.46 | 11.92 |
| Char Palisha Uttarpara | 43.24 | 58.31 | 28.86 | 55.54 | 75.61 | 37.12 | 13.69 | 20.51 | 7.18 | 16.95 | 25.50 | 9.10 |

| Administrative Unit, Location and Community | Population having Mobile Phone for Own Use | | | | | | Internet User | | | | | |
|---|--|--------------|--------------|--------------------|--------------|--------------|-------------------|--------------|--------------|--------------------|--------------|--------------|
| | 5 Years and above | | | 15 Years and above | | | 5 Years and above | | | 15 Years and above | | |
| | Total | Male | Female | Total | Male | Female | Total | Male | Female | Total | Male | Female |
| 1 | 2 | 3 | 4 | 5 | 6 | 7 | 8 | 9 | 10 | 11 | 12 | 13 |
| Char Chandra (Part)* | 44.89 | 62.18 | 28.64 | 57.38 | 79.62 | 36.91 | 19.12 | 28.56 | 10.25 | 23.49 | 34.82 | 13.05 |
| Madhyerchar | 44.89 | 62.18 | 28.64 | 57.38 | 79.62 | 36.91 | 19.12 | 28.56 | 10.25 | 23.49 | 34.82 | 13.05 |
| Harinapai* | 56.58 | 67.84 | 46.79 | 68.78 | 83.82 | 56.26 | 16.35 | 20.39 | 12.84 | 18.88 | 24.04 | 14.58 |
| Mahiramkul* | 54.67 | 64.30 | 46.03 | 68.05 | 81.43 | 56.65 | 17.43 | 24.49 | 11.09 | 19.75 | 28.13 | 12.61 |
| Randhunigachha* | 48.68 | 63.77 | 34.95 | 60.95 | 80.63 | 43.54 | 16.80 | 24.15 | 10.11 | 20.57 | 29.84 | 12.36 |
| Rayerbakai* | 47.46 | 61.02 | 35.47 | 59.17 | 78.29 | 43.06 | 13.92 | 19.30 | 9.16 | 16.73 | 23.78 | 10.79 |
| Shihata* | 52.42 | 66.67 | 38.78 | 65.89 | 85.98 | 47.70 | 18.10 | 25.23 | 11.26 | 22.51 | 32.11 | 13.81 |
| Shihuri* | 48.11 | 65.52 | 32.47 | 59.93 | 83.82 | 39.91 | 15.93 | 22.90 | 9.67 | 17.77 | 26.10 | 10.79 |
| Durmut Union | 51.47 | 66.50 | 36.91 | 63.80 | 82.95 | 45.54 | 20.61 | 29.24 | 12.25 | 25.33 | 36.22 | 14.95 |
| Rural | 51.38 | 66.59 | 36.69 | 63.71 | 83.04 | 45.28 | 20.47 | 29.12 | 12.11 | 25.16 | 36.06 | 14.78 |
| Urban | 54.10 | 64.01 | 43.94 | 66.67 | 80.35 | 53.26 | 24.76 | 32.69 | 16.62 | 30.38 | 41.05 | 19.93 |
| Ambaria* | 54.58 | 67.45 | 42.20 | 67.14 | 83.33 | 51.68 | 18.92 | 28.58 | 9.62 | 23.34 | 35.33 | 11.88 |
| Baherchar* | 54.10 | 64.01 | 43.94 | 66.67 | 80.35 | 53.26 | 24.76 | 32.69 | 16.62 | 30.38 | 41.05 | 19.93 |
| Char Pangshi* | 50.50 | 68.52 | 29.61 | 62.66 | 85.92 | 36.02 | 12.92 | 19.26 | 5.58 | 15.54 | 23.94 | 5.91 |
| Digar Kalabadha (1st Khanda)* | 56.68 | 69.67 | 44.00 | 72.77 | 88.42 | 57.29 | 23.89 | 35.25 | 12.80 | 30.37 | 44.21 | 16.67 |
| Digar Kalabadha (1st Part) | 56.68 | 69.67 | 44.00 | 72.77 | 88.42 | 57.29 | 23.89 | 35.25 | 12.80 | 30.37 | 44.21 | 16.67 |
| Durmut* | 51.08 | 66.67 | 36.14 | 62.96 | 83.36 | 43.90 | 22.90 | 33.59 | 12.65 | 28.23 | 42.04 | 15.33 |
| Gokulerpara* | 62.89 | 65.41 | 60.16 | 78.16 | 85.29 | 71.15 | 20.31 | 26.32 | 13.82 | 25.24 | 34.31 | 16.35 |
| Hamla* | 40.34 | 63.84 | 18.56 | 51.38 | 81.21 | 23.42 | 6.85 | 11.16 | 2.86 | 8.76 | 14.31 | 3.55 |
| Hatija* | 55.11 | 68.20 | 42.23 | 66.64 | 83.25 | 50.69 | 23.41 | 28.66 | 18.25 | 28.13 | 34.65 | 21.88 |
| Bir Hatija | 56.49 | 69.76 | 42.92 | 66.38 | 83.30 | 49.74 | 24.96 | 30.10 | 19.71 | 29.36 | 36.03 | 22.80 |
| Char Hatija | 53.57 | 66.39 | 41.50 | 66.94 | 83.19 | 51.79 | 21.69 | 26.99 | 16.69 | 26.69 | 32.98 | 20.83 |
| Jangalia* | 49.27 | 66.56 | 33.93 | 60.13 | 81.46 | 41.45 | 20.32 | 30.02 | 11.72 | 24.31 | 36.09 | 13.99 |
| Kalabadha* | 50.57 | 65.47 | 37.12 | 63.63 | 83.73 | 46.26 | 24.34 | 32.93 | 16.58 | 30.05 | 41.47 | 20.18 |
| Khudiarkanda* | 51.74 | 69.66 | 33.85 | 63.65 | 86.88 | 41.45 | 17.37 | 26.74 | 8.01 | 20.81 | 32.56 | 9.59 |
| Khudiakanda | 51.74 | 69.66 | 33.85 | 63.65 | 86.88 | 41.45 | 17.37 | 26.74 | 8.01 | 20.81 | 32.56 | 9.59 |
| Ruknai* | 53.75 | 66.41 | 40.98 | 67.36 | 84.58 | 50.68 | 21.06 | 28.33 | 13.74 | 26.24 | 35.94 | 16.86 |
| Sindura Fasal* | 49.04 | 70.26 | 30.13 | 61.45 | 85.84 | 38.72 | 29.07 | 40.89 | 18.54 | 35.02 | 48.86 | 22.13 |
| Sitanirband* | 54.78 | 72.22 | 37.93 | 68.98 | 87.44 | 49.49 | 25.93 | 37.70 | 14.56 | 32.01 | 44.44 | 18.88 |
| Sultankhali* | 58.11 | 65.65 | 50.62 | 71.49 | 81.26 | 61.98 | 25.13 | 35.60 | 14.74 | 31.18 | 44.70 | 18.02 |
| Surulia* | 45.36 | 61.50 | 29.88 | 57.23 | 76.80 | 38.07 | 19.90 | 30.38 | 9.84 | 24.74 | 37.35 | 12.39 |
| Fulkocho Union | 54.39 | 67.05 | 43.19 | 67.61 | 84.83 | 53.05 | 16.98 | 23.07 | 11.59 | 20.12 | 27.70 | 13.72 |
| Rural | 54.39 | 67.05 | 43.19 | 67.61 | 84.83 | 53.05 | 16.98 | 23.07 | 11.59 | 20.12 | 27.70 | 13.72 |
| Urban | 0.00 | 0.00 | 0.00 | 0.00 | 0.00 | 0.00 | 0.00 | 0.00 | 0.00 | 0.00 | 0.00 | 0.00 |
| Char Adiarpara* | 49.52 | 64.51 | 36.17 | 65.07 | 85.24 | 47.98 | 27.17 | 36.86 | 18.54 | 34.28 | 46.19 | 24.19 |
| Jatir Para | 49.52 | 64.51 | 36.17 | 65.07 | 85.24 | 47.98 | 27.17 | 36.86 | 18.54 | 34.28 | 46.19 | 24.19 |
| Fulkocho* | 56.53 | 70.43 | 44.50 | 69.44 | 88.36 | 53.95 | 19.42 | 25.48 | 14.18 | 21.75 | 29.11 | 15.73 |
| Deberchhara | 56.48 | 70.52 | 45.73 | 68.71 | 86.27 | 55.39 | 16.58 | 23.11 | 11.59 | 20.08 | 27.94 | 14.13 |
| Fulkocho | 56.66 | 69.98 | 44.74 | 70.28 | 89.17 | 54.52 | 17.61 | 24.00 | 11.89 | 19.87 | 27.77 | 13.28 |
| Kamalabari | 55.94 | 72.73 | 41.56 | 66.39 | 87.04 | 49.23 | 32.63 | 36.36 | 29.44 | 33.05 | 37.04 | 29.74 |
| Konamalancha (Part)* | 51.90 | 66.29 | 38.31 | 64.07 | 83.45 | 46.33 | 14.52 | 23.24 | 6.29 | 17.67 | 28.71 | 7.57 |
| Paharipatal* | 52.03 | 68.97 | 41.11 | 66.09 | 82.98 | 54.41 | 12.84 | 18.97 | 8.89 | 15.65 | 21.28 | 11.76 |
| Rajapur* | 66.90 | 79.07 | 57.23 | 78.78 | 93.98 | 66.79 | 14.24 | 18.99 | 10.46 | 16.73 | 22.69 | 12.04 |
| Rekhirpara* | 48.77 | 61.32 | 37.60 | 60.04 | 77.03 | 45.65 | 10.55 | 13.94 | 7.54 | 12.69 | 16.83 | 9.18 |
| Telipara* | 55.43 | 65.38 | 46.30 | 70.65 | 84.82 | 58.22 | 18.14 | 24.54 | 12.27 | 22.73 | 31.14 | 15.36 |
| Ghosherpara Union | 50.80 | 63.38 | 39.24 | 64.35 | 82.24 | 48.80 | 18.30 | 24.33 | 12.76 | 22.63 | 30.82 | 15.52 |
| Rural | 50.80 | 63.38 | 39.24 | 64.35 | 82.24 | 48.80 | 18.30 | 24.33 | 12.76 | 22.63 | 30.82 | 15.52 |
| Urban | 0.00 | 0.00 | 0.00 | 0.00 | 0.00 | 0.00 | 0.00 | 0.00 | 0.00 | 0.00 | 0.00 | 0.00 |
| Amirti* | 54.66 | 68.23 | 41.76 | 69.05 | 85.63 | 53.30 | 20.17 | 27.83 | 12.89 | 25.54 | 34.99 | 16.57 |
| Bade Palashtala* | 46.73 | 58.97 | 37.10 | 58.12 | 71.70 | 46.88 | 13.77 | 17.95 | 10.48 | 16.52 | 21.38 | 12.50 |
| Bagbari* | 52.58 | 66.52 | 39.89 | 65.02 | 84.19 | 48.24 | 16.00 | 22.93 | 9.69 | 19.63 | 28.49 | 11.88 |
| Bagbari | 47.15 | 62.50 | 35.56 | 62.55 | 84.00 | 46.67 | 9.49 | 13.24 | 6.67 | 12.34 | 17.00 | 8.89 |
| Char Bagbari | 58.39 | 71.27 | 47.04 | 72.03 | 89.00 | 57.55 | 24.48 | 35.45 | 14.80 | 29.30 | 43.06 | 17.55 |
| Dakkhin Bagbari | 71.55 | 78.57 | 64.87 | 77.55 | 88.33 | 67.73 | 19.59 | 25.89 | 13.60 | 22.45 | 29.96 | 15.60 |
| Maishkail | 50.70 | 64.69 | 37.46 | 64.69 | 84.79 | 46.74 | 15.47 | 21.77 | 9.51 | 19.52 | 27.99 | 11.96 |
| Taraf Ray | 49.05 | 68.75 | 30.67 | 62.73 | 87.61 | 39.36 | 16.19 | 24.67 | 8.28 | 20.29 | 30.77 | 10.44 |
| Top Bagbari | 40.18 | 55.20 | 26.89 | 51.98 | 72.83 | 34.55 | 10.14 | 15.47 | 5.42 | 12.38 | 19.20 | 6.67 |
| Banda Kandarpara* | 52.31 | 67.12 | 39.47 | 66.53 | 87.96 | 49.25 | 16.38 | 19.86 | 13.35 | 20.87 | 25.93 | 16.79 |
| Bangshi Beltail* | 53.72 | 63.08 | 43.52 | 71.96 | 89.31 | 55.38 | 17.01 | 24.17 | 9.22 | 22.34 | 33.47 | 11.69 |
| Bir Bangshi | 49.80 | 55.10 | 43.40 | 72.28 | 88.62 | 56.76 | 16.20 | 21.12 | 10.26 | 22.97 | 33.33 | 13.13 |
| Char Bangshi | 56.06 | 68.23 | 43.59 | 71.80 | 89.66 | 54.66 | 17.50 | 26.13 | 8.65 | 22.00 | 33.54 | 10.93 |

| Administrative Unit, Location and Community | Population having Mobile Phone for Own Use | | | | | | Internet User | | | | | |
|---|--|--------------|--------------|--------------------|--------------|--------------|-------------------|--------------|--------------|--------------------|--------------|--------------|
| | 5 Years and above | | | 15 Years and above | | | 5 Years and above | | | 15 Years and above | | |
| | Total | Male | Female | Total | Male | Female | Total | Male | Female | Total | Male | Female |
| 1 | 2 | 3 | 4 | 5 | 6 | 7 | 8 | 9 | 10 | 11 | 12 | 13 |
| Beltail Khayerpara* | 60.93 | 72.64 | 49.46 | 73.61 | 88.11 | 59.66 | 32.37 | 37.58 | 27.27 | 39.01 | 45.42 | 32.83 |
| Charalkandi* | 55.06 | 69.14 | 41.95 | 68.87 | 88.59 | 51.55 | 28.67 | 38.68 | 19.35 | 35.58 | 48.91 | 23.87 |
| Chhabilapur* | 46.49 | 59.89 | 34.05 | 59.75 | 79.97 | 42.57 | 16.07 | 21.27 | 11.23 | 19.98 | 27.32 | 13.74 |
| Akandapara | 48.63 | 66.11 | 33.89 | 58.37 | 80.26 | 40.91 | 17.17 | 20.93 | 14.01 | 19.26 | 23.25 | 16.08 |
| Dakkhin Chhabilapur | 46.15 | 63.37 | 32.17 | 60.78 | 84.07 | 42.25 | 14.35 | 18.48 | 10.99 | 18.63 | 23.89 | 14.44 |
| Pashchim Chhabilapur | 43.62 | 49.85 | 38.48 | 56.21 | 67.65 | 47.85 | 18.12 | 24.33 | 12.99 | 23.05 | 32.35 | 16.26 |
| Purba Chhabilapur | 46.48 | 61.11 | 31.76 | 59.56 | 81.24 | 39.46 | 16.52 | 22.55 | 10.45 | 20.42 | 28.90 | 12.54 |
| Uttar Chhabilapur | 48.08 | 56.83 | 39.23 | 65.34 | 84.06 | 49.59 | 12.62 | 16.19 | 9.00 | 16.78 | 23.19 | 11.38 |
| Ghosherpara* | 49.77 | 62.05 | 38.81 | 63.24 | 80.25 | 48.75 | 16.59 | 21.84 | 11.91 | 20.64 | 27.59 | 14.71 |
| Bir Ghosherpara | 48.68 | 59.07 | 39.28 | 62.09 | 77.13 | 49.30 | 13.76 | 19.34 | 8.71 | 17.21 | 24.72 | 10.82 |
| Char Ghosherpara | 50.55 | 64.20 | 38.48 | 64.03 | 82.41 | 48.37 | 18.60 | 23.63 | 14.15 | 23.01 | 29.57 | 17.41 |
| Kahetpara* | 59.81 | 70.37 | 49.72 | 73.58 | 88.56 | 59.95 | 24.10 | 32.55 | 16.01 | 29.27 | 40.55 | 19.00 |
| Nagerpara* | 52.60 | 61.89 | 43.57 | 65.99 | 81.09 | 52.72 | 19.71 | 26.22 | 13.39 | 24.49 | 33.82 | 16.29 |
| Pathanpara* | 45.92 | 59.20 | 33.91 | 58.69 | 77.02 | 42.79 | 12.42 | 16.65 | 8.60 | 15.83 | 21.59 | 10.82 |
| Saguna* | 48.33 | 59.90 | 38.34 | 61.31 | 78.57 | 47.42 | 21.13 | 26.82 | 16.23 | 24.61 | 32.84 | 17.99 |
| Bir Saguna | 46.40 | 58.08 | 36.50 | 59.45 | 76.82 | 45.66 | 19.02 | 24.32 | 14.52 | 23.74 | 31.12 | 17.89 |
| Char Saguna | 49.21 | 60.72 | 39.20 | 62.16 | 79.36 | 48.24 | 22.10 | 27.94 | 17.02 | 25.01 | 33.62 | 18.04 |
| Jhawgara Union | 47.68 | 62.61 | 34.01 | 59.43 | 79.46 | 41.86 | 17.48 | 24.93 | 10.65 | 20.21 | 29.58 | 11.99 |
| Rural | 47.68 | 62.61 | 34.01 | 59.43 | 79.46 | 41.86 | 17.48 | 24.93 | 10.65 | 20.21 | 29.58 | 11.99 |
| Urban | 0.00 | 0.00 | 0.00 | 0.00 | 0.00 | 0.00 | 0.00 | 0.00 | 0.00 | 0.00 | 0.00 | 0.00 |
| Bhatrabari* | 50.89 | 55.81 | 45.78 | 61.36 | 67.69 | 55.22 | 10.06 | 13.95 | 6.02 | 12.88 | 18.46 | 7.46 |
| Chanderbanda* | 43.43 | 64.89 | 22.05 | 55.17 | 84.26 | 27.75 | 16.38 | 28.63 | 4.18 | 20.20 | 36.04 | 5.26 |
| Dularbari* | 40.00 | 61.54 | 18.87 | 54.55 | 86.49 | 25.00 | 3.81 | 5.77 | 1.89 | 5.19 | 8.11 | 2.50 |
| Gutia* | 30.69 | 58.14 | 10.34 | 39.74 | 69.44 | 14.29 | 7.92 | 13.95 | 3.45 | 10.26 | 16.67 | 4.76 |
| Indrabari* | 50.13 | 65.87 | 36.18 | 61.41 | 82.36 | 43.46 | 17.63 | 25.40 | 10.73 | 20.30 | 30.27 | 11.76 |
| Pashchimpara | 52.07 | 67.28 | 38.95 | 63.00 | 83.36 | 46.04 | 18.89 | 27.15 | 11.76 | 20.92 | 31.47 | 12.12 |
| Purbapara | 46.46 | 63.29 | 30.74 | 58.32 | 80.52 | 38.26 | 15.23 | 22.22 | 8.70 | 19.11 | 28.05 | 11.03 |
| Jhawgara* | 48.55 | 62.08 | 36.10 | 59.92 | 78.39 | 43.69 | 15.86 | 23.03 | 9.26 | 19.05 | 28.20 | 11.02 |
| Daherpara | 54.73 | 66.71 | 43.86 | 67.92 | 85.48 | 53.00 | 22.14 | 30.94 | 14.16 | 26.42 | 38.11 | 16.49 |
| Dakkhin Jhawgara | 52.34 | 64.91 | 41.32 | 64.04 | 80.74 | 50.00 | 14.80 | 20.71 | 9.61 | 17.67 | 25.00 | 11.51 |
| Pashchim Jhawgara | 48.34 | 65.01 | 31.93 | 59.42 | 83.93 | 37.07 | 13.36 | 20.75 | 6.08 | 16.72 | 27.01 | 7.33 |
| Purba Jhawgara | 38.00 | 51.78 | 25.10 | 47.18 | 64.17 | 31.41 | 12.48 | 19.26 | 6.14 | 14.79 | 22.67 | 7.47 |
| Kapashatia* | 46.83 | 60.63 | 33.91 | 62.13 | 83.31 | 43.92 | 15.10 | 21.78 | 8.86 | 19.03 | 28.76 | 10.66 |
| Manki* | 49.86 | 64.61 | 36.47 | 61.88 | 80.46 | 45.34 | 22.40 | 30.56 | 15.01 | 25.51 | 35.38 | 16.71 |
| Pairbari* | 46.86 | 63.61 | 31.51 | 57.36 | 78.50 | 38.45 | 20.83 | 28.90 | 13.45 | 22.72 | 31.36 | 14.99 |
| Natun Pairbari | 47.09 | 69.00 | 26.42 | 55.89 | 82.28 | 31.79 | 22.57 | 33.00 | 12.74 | 23.87 | 34.18 | 14.45 |
| Pairbari | 46.76 | 61.23 | 33.67 | 58.01 | 76.79 | 41.37 | 20.08 | 27.09 | 13.75 | 22.21 | 30.09 | 15.23 |
| Rehai Palashtala* | 53.58 | 62.67 | 45.52 | 63.31 | 77.69 | 51.65 | 24.68 | 30.34 | 19.67 | 24.95 | 32.41 | 18.89 |
| Ruhili* | 48.68 | 61.91 | 36.84 | 61.98 | 79.03 | 47.29 | 17.30 | 24.11 | 11.22 | 19.53 | 27.39 | 12.75 |
| Sheikhsadi* | 42.94 | 61.99 | 25.40 | 53.01 | 77.02 | 31.41 | 16.29 | 24.84 | 8.41 | 18.90 | 29.22 | 9.62 |
| Sheikhsadi | 44.12 | 62.78 | 27.08 | 54.80 | 78.96 | 33.50 | 12.28 | 19.93 | 5.29 | 14.86 | 24.45 | 6.41 |
| Sheikhsadi Natunpara | 37.68 | 58.14 | 19.29 | 45.74 | 71.03 | 23.37 | 23.79 | 34.35 | 14.31 | 26.00 | 38.39 | 15.04 |
| Tupkarchar | 47.65 | 65.52 | 30.03 | 58.95 | 80.07 | 37.91 | 17.69 | 26.15 | 9.35 | 21.16 | 30.43 | 11.91 |
| Tagarchar* | 47.86 | 62.70 | 34.03 | 59.66 | 79.03 | 42.20 | 18.02 | 25.54 | 11.02 | 20.28 | 29.30 | 12.14 |
| Kulia Union | 48.58 | 61.96 | 36.61 | 61.30 | 79.49 | 45.69 | 17.70 | 25.64 | 10.59 | 21.54 | 31.92 | 12.62 |
| Rural | 46.93 | 60.54 | 34.74 | 59.33 | 78.05 | 43.35 | 16.96 | 24.61 | 10.10 | 20.70 | 30.84 | 12.04 |
| Urban | 61.22 | 72.84 | 50.85 | 76.15 | 90.11 | 63.73 | 23.37 | 33.49 | 14.34 | 27.84 | 39.96 | 17.06 |
| Ballabhpur* | 28.62 | 42.15 | 17.04 | 36.95 | 56.36 | 21.35 | 9.42 | 15.45 | 4.26 | 11.83 | 20.00 | 5.26 |
| Bhaluka* | 45.87 | 59.69 | 33.04 | 58.56 | 79.78 | 40.65 | 20.08 | 25.97 | 14.61 | 25.50 | 34.51 | 17.89 |
| Chinitola* | 49.77 | 63.33 | 37.17 | 62.92 | 82.00 | 46.02 | 21.65 | 30.29 | 13.63 | 26.01 | 37.14 | 16.16 |
| Chinitola | 49.37 | 61.85 | 37.92 | 62.75 | 80.50 | 47.29 | 23.28 | 32.54 | 14.78 | 27.86 | 39.83 | 17.42 |
| Pirgachha | 51.09 | 68.15 | 34.63 | 63.43 | 86.60 | 41.83 | 16.24 | 22.98 | 9.73 | 20.15 | 28.87 | 12.02 |
| Daudkura* | 58.08 | 71.05 | 48.83 | 72.18 | 92.66 | 59.43 | 24.11 | 33.55 | 17.37 | 29.93 | 44.04 | 21.14 |
| Dephlapara* | 51.37 | 70.50 | 35.29 | 62.61 | 85.09 | 43.75 | 26.48 | 41.50 | 13.87 | 31.44 | 48.45 | 17.19 |
| Kangal Kursha* | 44.61 | 59.04 | 32.28 | 56.53 | 74.92 | 41.07 | 15.93 | 24.72 | 8.41 | 19.77 | 30.67 | 10.60 |
| Dhalir Bhita | 35.48 | 52.36 | 19.68 | 43.08 | 63.64 | 24.14 | 15.56 | 24.46 | 7.23 | 18.46 | 28.88 | 8.87 |
| Kangal Kursha | 48.05 | 61.72 | 36.75 | 61.88 | 79.73 | 47.42 | 16.07 | 24.83 | 8.83 | 20.29 | 31.44 | 11.25 |
| Kulia* | 49.09 | 63.09 | 36.81 | 63.50 | 82.58 | 47.35 | 19.43 | 28.10 | 11.82 | 22.87 | 34.33 | 13.16 |
| Pacha Bahala* | 52.04 | 62.70 | 42.40 | 63.46 | 77.98 | 50.93 | 13.78 | 20.64 | 7.57 | 16.60 | 25.45 | 8.96 |
| Pacha Bahala | 57.11 | 69.02 | 46.09 | 68.57 | 83.55 | 55.01 | 15.06 | 22.11 | 8.54 | 18.04 | 26.77 | 10.13 |
| Puglipara | 31.09 | 34.87 | 27.99 | 40.46 | 48.88 | 34.63 | 8.46 | 14.18 | 3.77 | 10.11 | 18.54 | 4.28 |

| Administrative Unit, Location and Community | Population having Mobile Phone for Own Use | | | | | | Internet User | | | | | |
|---|--|--------------|--------------|--------------------|--------------|--------------|-------------------|--------------|--------------|--------------------|--------------|--------------|
| | 5 Years and above | | | 15 Years and above | | | 5 Years and above | | | 15 Years and above | | |
| | Total | Male | Female | Total | Male | Female | Total | Male | Female | Total | Male | Female |
| 1 | 2 | 3 | 4 | 5 | 6 | 7 | 8 | 9 | 10 | 11 | 12 | 13 |
| Sadipaiti* | 50.12 | 65.87 | 36.44 | 63.60 | 85.90 | 45.33 | 15.17 | 22.66 | 8.67 | 18.69 | 29.10 | 10.16 |
| Sadipati (Part-1) | 50.12 | 65.87 | 36.44 | 63.60 | 85.90 | 45.33 | 15.17 | 22.66 | 8.67 | 18.69 | 29.10 | 10.16 |
| Sadipati (2nd Portion)* | 48.18 | 64.02 | 32.69 | 62.62 | 85.77 | 41.84 | 14.71 | 21.81 | 7.76 | 17.76 | 26.48 | 9.93 |
| Sadipati (2nd Part) | 48.18 | 64.02 | 32.69 | 62.62 | 85.77 | 41.84 | 14.71 | 21.81 | 7.76 | 17.76 | 26.48 | 9.93 |
| Tanki* | 61.22 | 72.84 | 50.85 | 76.15 | 90.11 | 63.73 | 23.37 | 33.49 | 14.34 | 27.84 | 39.96 | 17.06 |
| Daudpur | 73.98 | 77.13 | 71.07 | 91.23 | 95.35 | 87.56 | 22.80 | 32.29 | 14.05 | 28.77 | 41.28 | 17.62 |
| Nayapara | 54.34 | 75.76 | 38.77 | 68.27 | 93.98 | 49.16 | 29.34 | 40.00 | 21.59 | 28.21 | 39.10 | 20.11 |
| Paragali | 57.73 | 68.02 | 48.42 | 68.79 | 80.14 | 58.60 | 16.30 | 26.16 | 7.37 | 19.13 | 30.50 | 8.92 |
| Ramarpara | 56.38 | 72.77 | 39.46 | 70.59 | 90.41 | 50.35 | 24.47 | 37.70 | 10.81 | 30.10 | 45.89 | 13.99 |
| Tanaki | 61.07 | 71.68 | 51.57 | 77.05 | 89.97 | 65.38 | 23.43 | 32.81 | 15.03 | 29.61 | 40.85 | 19.46 |
| Tarakandi* | 36.03 | 45.01 | 27.65 | 45.54 | 57.31 | 34.67 | 19.20 | 25.65 | 13.18 | 24.10 | 32.61 | 16.24 |
| Tegharia* | 42.21 | 57.46 | 27.97 | 53.01 | 73.04 | 34.92 | 11.86 | 18.75 | 5.43 | 15.03 | 24.25 | 6.70 |
| Mahmudpur Union | 49.21 | 60.86 | 38.44 | 63.37 | 80.49 | 48.47 | 16.90 | 23.80 | 10.51 | 21.35 | 30.98 | 12.98 |
| Rural | 49.21 | 60.86 | 38.44 | 63.37 | 80.49 | 48.47 | 16.90 | 23.80 | 10.51 | 21.35 | 30.98 | 12.98 |
| Urban | 0.00 | 0.00 | 0.00 | 0.00 | 0.00 | 0.00 | 0.00 | 0.00 | 0.00 | 0.00 | 0.00 | 0.00 |
| Banda Elangi* | 36.56 | 53.55 | 18.49 | 49.11 | 73.27 | 23.83 | 10.97 | 15.96 | 5.66 | 14.43 | 21.29 | 7.25 |
| Banda Elengi | 36.56 | 53.55 | 18.49 | 49.11 | 73.27 | 23.83 | 10.97 | 15.96 | 5.66 | 14.43 | 21.29 | 7.25 |
| Baniabari* | 56.38 | 67.82 | 45.79 | 70.65 | 87.26 | 56.24 | 17.14 | 25.62 | 9.28 | 21.32 | 32.67 | 11.48 |
| Imampur* | 57.91 | 68.31 | 48.31 | 74.38 | 89.79 | 61.02 | 19.35 | 27.15 | 12.14 | 24.42 | 35.29 | 14.99 |
| Khabuli* | 41.49 | 57.62 | 26.74 | 54.41 | 75.57 | 35.17 | 13.38 | 20.64 | 6.74 | 17.33 | 26.72 | 8.79 |
| Khasimara* | 49.53 | 62.72 | 38.14 | 61.85 | 79.61 | 47.15 | 17.76 | 24.51 | 11.93 | 21.47 | 30.08 | 14.33 |
| Khasimara | 48.47 | 63.85 | 35.36 | 61.29 | 82.57 | 44.05 | 14.66 | 20.16 | 9.98 | 18.22 | 25.49 | 12.33 |
| Purarchar | 54.23 | 68.50 | 40.00 | 65.97 | 83.89 | 48.68 | 27.18 | 37.47 | 16.90 | 31.49 | 44.38 | 19.06 |
| Putiagara | 48.15 | 55.81 | 42.02 | 59.89 | 70.35 | 51.84 | 16.80 | 22.48 | 12.25 | 20.22 | 27.14 | 14.89 |
| Mahmudpur* | 49.06 | 59.84 | 39.10 | 64.15 | 80.59 | 49.95 | 17.12 | 23.68 | 11.07 | 21.97 | 31.38 | 13.83 |
| Abaria | 49.55 | 60.13 | 40.17 | 63.98 | 79.08 | 51.21 | 24.55 | 31.22 | 18.63 | 31.43 | 40.69 | 23.61 |
| Banabandha | 46.35 | 57.38 | 35.05 | 61.82 | 80.95 | 44.35 | 21.05 | 25.17 | 16.84 | 28.18 | 35.71 | 21.30 |
| Char Mahmudpur | 45.64 | 59.97 | 32.22 | 60.22 | 80.95 | 41.72 | 14.79 | 20.92 | 9.06 | 19.27 | 28.01 | 11.47 |
| Gobindi | 47.10 | 57.87 | 37.14 | 62.95 | 80.31 | 48.10 | 14.24 | 20.23 | 8.70 | 18.95 | 27.87 | 11.32 |
| Kezaikata | 50.32 | 58.07 | 43.37 | 67.15 | 80.38 | 56.31 | 12.70 | 19.16 | 6.89 | 16.57 | 25.93 | 8.90 |
| Mahmudpur | 54.37 | 65.07 | 44.13 | 68.67 | 82.32 | 55.79 | 23.82 | 34.43 | 13.66 | 29.07 | 42.84 | 16.08 |
| Nalsia | 52.55 | 61.98 | 43.81 | 64.62 | 80.10 | 51.65 | 21.92 | 26.58 | 17.59 | 25.79 | 32.73 | 19.97 |
| Nanglapara Baga* | 53.77 | 68.27 | 40.93 | 67.15 | 87.37 | 50.22 | 21.70 | 33.33 | 11.39 | 26.38 | 41.58 | 13.66 |
| Payla* | 46.96 | 58.72 | 35.71 | 59.85 | 77.35 | 44.28 | 16.19 | 22.99 | 9.71 | 20.31 | 29.91 | 11.76 |
| Ag Payla | 47.94 | 58.91 | 37.70 | 61.37 | 77.69 | 46.97 | 14.80 | 21.12 | 8.91 | 18.72 | 27.55 | 10.93 |
| Charaldar | 44.03 | 58.07 | 29.79 | 53.55 | 72.60 | 35.34 | 19.75 | 27.46 | 11.91 | 23.69 | 34.52 | 13.35 |
| Pachh Payla | 47.13 | 58.03 | 36.78 | 60.76 | 77.54 | 46.08 | 16.10 | 22.70 | 9.83 | 20.36 | 29.89 | 12.02 |
| Roknaipara | 45.83 | 61.94 | 29.68 | 57.46 | 81.08 | 36.09 | 17.81 | 25.87 | 9.73 | 21.99 | 33.11 | 11.93 |
| Nangla Union | 49.29 | 64.09 | 35.47 | 61.54 | 81.27 | 43.83 | 18.95 | 27.46 | 11.00 | 22.69 | 33.58 | 12.92 |
| Rural | 49.29 | 64.09 | 35.47 | 61.54 | 81.27 | 43.83 | 18.95 | 27.46 | 11.00 | 22.69 | 33.58 | 12.92 |
| Urban | 0.00 | 0.00 | 0.00 | 0.00 | 0.00 | 0.00 | 0.00 | 0.00 | 0.00 | 0.00 | 0.00 | 0.00 |
| Banda Rouha* | 43.71 | 60.34 | 27.99 | 55.15 | 77.87 | 34.57 | 18.89 | 25.88 | 12.28 | 21.87 | 30.91 | 13.68 |
| Basudebpur (Part)* | 50.71 | 66.73 | 35.71 | 62.64 | 82.95 | 44.05 | 20.31 | 31.33 | 9.99 | 23.60 | 37.19 | 11.15 |
| Basudebpur | 53.81 | 73.19 | 35.93 | 65.52 | 88.72 | 44.09 | 20.90 | 35.10 | 7.80 | 24.90 | 41.65 | 9.42 |
| Kaurabaid | 50.15 | 63.62 | 38.22 | 62.40 | 79.55 | 47.43 | 20.27 | 29.63 | 11.97 | 21.54 | 33.33 | 11.25 |
| Rupshata | 48.41 | 63.39 | 33.58 | 60.21 | 80.12 | 41.47 | 19.84 | 29.32 | 10.46 | 23.91 | 35.87 | 12.66 |
| Bayradanga* | 48.77 | 67.09 | 30.24 | 60.76 | 84.35 | 37.65 | 18.30 | 26.74 | 9.76 | 22.64 | 33.33 | 12.15 |
| Deulabari* | 50.82 | 63.65 | 39.23 | 63.17 | 80.41 | 48.29 | 17.25 | 24.95 | 10.30 | 21.17 | 31.08 | 12.62 |
| Deulabari | 51.74 | 64.53 | 40.90 | 63.06 | 79.01 | 49.79 | 17.86 | 25.60 | 11.30 | 21.77 | 31.40 | 13.76 |
| Pramanikpara | 52.59 | 63.10 | 42.74 | 67.23 | 83.67 | 53.15 | 19.02 | 25.89 | 12.57 | 23.54 | 33.06 | 15.38 |
| Sardarpara | 47.75 | 62.59 | 33.11 | 60.26 | 80.54 | 41.34 | 14.75 | 23.13 | 6.49 | 18.21 | 29.04 | 8.10 |
| Gobindapur 2nd Khanda* | 49.79 | 65.06 | 35.42 | 62.11 | 82.09 | 43.81 | 20.93 | 29.99 | 12.40 | 25.34 | 36.90 | 14.76 |
| Bagurpara | 46.55 | 66.87 | 26.53 | 58.68 | 84.75 | 33.21 | 17.87 | 26.78 | 9.09 | 21.66 | 32.82 | 10.75 |
| Charaldar | 55.39 | 68.27 | 43.71 | 69.12 | 85.76 | 54.36 | 21.16 | 31.46 | 11.83 | 26.26 | 39.19 | 14.80 |
| Gobindapur | 47.19 | 62.26 | 32.28 | 58.27 | 77.49 | 39.82 | 21.07 | 30.62 | 11.62 | 26.11 | 38.38 | 14.34 |
| Majhband Nangla | 49.07 | 61.27 | 38.49 | 61.22 | 79.08 | 46.60 | 24.75 | 31.46 | 18.94 | 27.98 | 36.92 | 20.65 |
| Gobindapur 3rd Khanda* | 51.76 | 64.71 | 39.62 | 65.96 | 85.03 | 49.27 | 17.15 | 25.54 | 9.29 | 21.14 | 32.43 | 11.27 |
| Gobindapur | 61.51 | 69.23 | 54.07 | 74.19 | 86.41 | 63.16 | 27.92 | 40.00 | 16.30 | 33.18 | 49.51 | 18.42 |
| Kachhmir Tair | 46.37 | 62.50 | 30.77 | 58.39 | 81.25 | 38.36 | 13.41 | 18.18 | 8.79 | 16.79 | 25.00 | 9.59 |
| Natarkura | 49.94 | 63.79 | 37.15 | 64.84 | 85.35 | 47.11 | 14.70 | 22.66 | 7.34 | 18.17 | 28.34 | 9.37 |
| Haripur* | 49.66 | 62.65 | 38.16 | 61.79 | 80.39 | 46.46 | 18.15 | 25.23 | 11.87 | 21.69 | 30.95 | 14.06 |

| Administrative Unit, Location and Community | Population having Mobile Phone for Own Use | | | | | | Internet User | | | | | |
|---|--|--------------|--------------|--------------------|--------------|--------------|-------------------|--------------|--------------|--------------------|--------------|--------------|
| | 5 Years and above | | | 15 Years and above | | | 5 Years and above | | | 15 Years and above | | |
| | Total | Male | Female | Total | Male | Female | Total | Male | Female | Total | Male | Female |
| 1 | 2 | 3 | 4 | 5 | 6 | 7 | 8 | 9 | 10 | 11 | 12 | 13 |
| Haripur | 52.29 | 65.26 | 40.50 | 63.40 | 81.30 | 48.06 | 19.12 | 27.01 | 11.95 | 22.07 | 32.28 | 13.32 |
| Haripur Bhatipara | 47.75 | 60.44 | 35.90 | 57.43 | 74.29 | 42.94 | 25.20 | 35.16 | 15.90 | 28.38 | 39.29 | 19.02 |
| Pathalia | 46.64 | 59.65 | 35.75 | 61.21 | 81.57 | 45.60 | 14.13 | 18.66 | 10.34 | 18.48 | 25.38 | 13.19 |
| Nangla* | 48.27 | 62.59 | 34.66 | 60.59 | 79.36 | 43.29 | 17.74 | 25.81 | 10.07 | 21.03 | 31.25 | 11.60 |
| Munshi Nangla | 46.81 | 62.25 | 32.82 | 58.33 | 77.72 | 41.02 | 15.29 | 23.41 | 7.94 | 18.75 | 28.73 | 9.83 |
| Nalkuri | 47.44 | 61.90 | 32.28 | 59.67 | 78.62 | 40.53 | 28.08 | 37.34 | 18.37 | 30.91 | 42.76 | 18.94 |
| Naya Para | 59.18 | 66.09 | 52.07 | 77.65 | 91.80 | 64.66 | 9.33 | 13.22 | 5.33 | 12.55 | 18.85 | 6.77 |
| Nayanagar Union | 46.18 | 61.00 | 32.41 | 59.23 | 79.60 | 41.07 | 16.77 | 24.80 | 9.30 | 21.22 | 31.94 | 11.67 |
| Rural | 46.18 | 61.00 | 32.41 | 59.23 | 79.60 | 41.07 | 16.77 | 24.80 | 9.30 | 21.22 | 31.94 | 11.67 |
| Urban | 0.00 | 0.00 | 0.00 | 0.00 | 0.00 | 0.00 | 0.00 | 0.00 | 0.00 | 0.00 | 0.00 | 0.00 |
| Alokdia 1st Khanda* | 55.86 | 69.31 | 42.21 | 68.15 | 83.33 | 53.16 | 22.44 | 30.69 | 14.07 | 26.11 | 34.62 | 17.72 |
| Alokdia (Part-1) | 55.86 | 69.31 | 42.21 | 68.15 | 83.33 | 53.16 | 22.44 | 30.69 | 14.07 | 26.11 | 34.62 | 17.72 |
| Alokdia 2nd Khanda* | 30.08 | 43.82 | 17.28 | 38.87 | 57.89 | 22.00 | 10.30 | 16.29 | 4.71 | 13.07 | 21.05 | 6.00 |
| Alokdia (Part-2) | 30.08 | 43.82 | 17.28 | 38.87 | 57.89 | 22.00 | 10.30 | 16.29 | 4.71 | 13.07 | 21.05 | 6.00 |
| Bajaraddipara* | 45.63 | 59.63 | 33.27 | 57.69 | 76.53 | 41.55 | 20.27 | 30.12 | 11.57 | 25.58 | 38.67 | 14.38 |
| Bajarddipara | 45.63 | 59.63 | 33.27 | 57.69 | 76.53 | 41.55 | 20.27 | 30.12 | 11.57 | 25.58 | 38.67 | 14.38 |
| Banipakuria* | 39.08 | 54.15 | 25.65 | 52.23 | 71.43 | 35.33 | 18.16 | 34.63 | 3.48 | 23.25 | 44.22 | 4.79 |
| Burunga* | 45.10 | 60.49 | 31.38 | 58.78 | 80.00 | 40.44 | 12.29 | 19.07 | 6.24 | 15.91 | 24.96 | 8.09 |
| Chhinna* | 30.11 | 44.71 | 17.82 | 40.00 | 60.32 | 23.38 | 2.15 | 4.71 | 0.00 | 2.86 | 6.35 | 0.00 |
| Dagi* | 46.08 | 65.20 | 28.10 | 58.46 | 82.71 | 35.89 | 14.98 | 24.32 | 6.20 | 18.08 | 29.45 | 7.50 |
| Hat Gobindaganj* | 56.52 | 66.67 | 50.00 | 76.47 | 85.71 | 70.00 | 39.13 | 66.67 | 21.43 | 52.94 | 85.71 | 30.00 |
| Jalalpur (Part)* | 52.28 | 62.19 | 42.32 | 67.74 | 83.56 | 53.19 | 16.92 | 24.10 | 9.71 | 21.82 | 32.28 | 12.20 |
| Jalalpur | 52.28 | 62.19 | 42.32 | 67.74 | 83.56 | 53.19 | 16.92 | 24.10 | 9.71 | 21.82 | 32.28 | 12.20 |
| Kacharir Chhara* | 50.00 | 69.23 | 32.14 | 61.90 | 89.47 | 39.13 | 18.52 | 26.92 | 10.71 | 21.43 | 31.58 | 13.04 |
| Kamarerchar* | 39.15 | 55.47 | 23.76 | 52.42 | 76.71 | 30.87 | 11.03 | 15.67 | 6.66 | 14.78 | 21.61 | 8.71 |
| Kamarerchar (5 No Char) | 39.15 | 55.47 | 23.76 | 52.42 | 76.71 | 30.87 | 11.03 | 15.67 | 6.66 | 14.78 | 21.61 | 8.71 |
| Lakkhipur* | 64.09 | 70.56 | 57.69 | 80.35 | 90.65 | 70.55 | 39.78 | 46.67 | 32.97 | 49.47 | 59.71 | 39.73 |
| Malancha* | 47.44 | 60.53 | 35.05 | 61.47 | 79.53 | 45.03 | 20.04 | 28.68 | 11.87 | 25.69 | 37.49 | 14.95 |
| Mamabhagina* | 45.58 | 59.32 | 33.16 | 57.69 | 75.00 | 42.00 | 14.21 | 21.47 | 7.65 | 18.53 | 27.94 | 10.00 |
| Megharbari* | 47.83 | 65.75 | 31.35 | 59.59 | 83.13 | 38.65 | 17.26 | 26.70 | 8.57 | 21.26 | 33.30 | 10.55 |
| Sadhupur* | 47.16 | 61.92 | 33.51 | 59.58 | 79.49 | 41.90 | 18.32 | 27.50 | 9.83 | 22.72 | 34.67 | 12.10 |
| Udnapara (2nd Khanda)* | 56.76 | 66.67 | 45.71 | 68.85 | 86.67 | 51.61 | 20.27 | 35.90 | 2.86 | 24.59 | 46.67 | 3.23 |
| Udnapara(Part-2) | 56.76 | 66.67 | 45.71 | 68.85 | 86.67 | 51.61 | 20.27 | 35.90 | 2.86 | 24.59 | 46.67 | 3.23 |
| Udnapara (1st Khanda)* | 52.90 | 63.64 | 44.94 | 65.05 | 81.58 | 53.64 | 14.84 | 15.66 | 14.23 | 18.28 | 20.39 | 16.82 |
| Udnapara (Part-1) | 52.90 | 63.64 | 44.94 | 65.05 | 81.58 | 53.64 | 14.84 | 15.66 | 14.23 | 18.28 | 20.39 | 16.82 |
| Ukhra* | 45.75 | 53.66 | 36.62 | 57.14 | 70.00 | 44.07 | 16.99 | 21.95 | 11.27 | 21.01 | 28.33 | 13.56 |
| Shyampur Union | 44.72 | 60.54 | 29.06 | 58.17 | 80.22 | 37.17 | 16.23 | 24.25 | 8.29 | 20.69 | 31.61 | 10.28 |
| Rural | 44.72 | 60.54 | 29.06 | 58.17 | 80.22 | 37.17 | 16.23 | 24.25 | 8.29 | 20.69 | 31.61 | 10.28 |
| Urban | 0.00 | 0.00 | 0.00 | 0.00 | 0.00 | 0.00 | 0.00 | 0.00 | 0.00 | 0.00 | 0.00 | 0.00 |
| Goalinirchar* | 44.45 | 60.21 | 28.87 | 57.93 | 79.92 | 37.00 | 15.92 | 23.77 | 8.15 | 20.32 | 31.04 | 10.11 |
| Amdanga (Part) | 41.75 | 57.00 | 27.44 | 54.48 | 72.96 | 36.67 | 11.58 | 18.60 | 4.99 | 14.97 | 23.58 | 6.67 |
| Balurchar | 40.07 | 57.28 | 22.25 | 54.24 | 77.05 | 30.48 | 16.97 | 26.84 | 6.75 | 22.93 | 36.07 | 9.24 |
| Baulerpara | 44.48 | 59.17 | 28.66 | 59.12 | 81.78 | 36.93 | 15.18 | 21.60 | 8.28 | 20.55 | 30.51 | 10.79 |
| Char Basanta | 42.21 | 56.61 | 28.95 | 55.13 | 76.51 | 36.74 | 15.69 | 22.39 | 9.52 | 18.94 | 27.90 | 11.24 |
| Char No.2 | 52.29 | 65.16 | 39.17 | 68.00 | 85.99 | 50.63 | 23.37 | 33.65 | 12.90 | 29.76 | 43.65 | 16.35 |
| Gobindi | 55.46 | 68.45 | 43.63 | 70.52 | 91.63 | 52.98 | 22.70 | 31.85 | 14.36 | 28.93 | 42.63 | 17.55 |
| Kezaikata | 39.89 | 58.23 | 21.22 | 53.96 | 80.78 | 28.11 | 13.63 | 22.55 | 4.55 | 18.14 | 30.65 | 6.09 |
| Shaympur | 51.46 | 66.36 | 36.57 | 63.79 | 84.28 | 44.08 | 9.89 | 14.09 | 5.70 | 12.78 | 18.61 | 7.16 |
| Tupkerchar | 43.09 | 59.16 | 27.50 | 55.45 | 77.48 | 34.78 | 19.80 | 28.55 | 11.30 | 23.81 | 35.71 | 12.65 |
| Pratapjhagri* | 51.66 | 68.85 | 34.01 | 63.92 | 87.50 | 41.32 | 24.25 | 36.39 | 11.78 | 29.54 | 45.26 | 14.46 |
| Sarishabari Upazila | 51.19 | 63.42 | 39.91 | 63.58 | 80.15 | 48.94 | 20.48 | 27.62 | 13.90 | 24.64 | 33.86 | 16.50 |
| Rural | 50.08 | 62.91 | 38.24 | 62.15 | 79.38 | 46.89 | 18.66 | 25.80 | 12.07 | 22.57 | 31.72 | 14.47 |
| Urban | 55.65 | 65.47 | 46.61 | 69.38 | 83.26 | 57.17 | 27.81 | 34.94 | 21.26 | 33.01 | 42.53 | 24.65 |
| Sarishabari Paurashava | 55.95 | 65.59 | 47.04 | 69.76 | 83.49 | 57.65 | 29.31 | 36.37 | 22.78 | 34.61 | 44.10 | 26.23 |
| Ward No. 01 | 63.26 | 69.72 | 57.29 | 78.62 | 88.62 | 69.88 | 40.16 | 47.69 | 33.20 | 46.93 | 57.29 | 37.87 |
| Dhanata* | 59.92 | 67.89 | 52.10 | 75.19 | 87.39 | 63.96 | 43.48 | 51.26 | 35.85 | 50.24 | 61.36 | 40.00 |
| Bir Dhanata | 66.80 | 71.76 | 61.50 | 83.55 | 92.77 | 74.55 | 52.94 | 60.84 | 44.50 | 59.96 | 72.52 | 47.68 |
| Char Dhanata | 53.84 | 64.18 | 44.43 | 67.78 | 82.33 | 55.08 | 35.14 | 42.09 | 28.80 | 41.63 | 50.87 | 33.56 |
| Satpoa* | 64.72 | 70.56 | 59.47 | 80.12 | 89.18 | 72.37 | 38.71 | 46.06 | 32.09 | 45.48 | 55.43 | 36.96 |
| Ward No. 02 | 60.55 | 69.11 | 52.56 | 75.29 | 86.71 | 64.94 | 37.48 | 44.51 | 30.92 | 41.49 | 50.04 | 33.73 |
| Bhurbari* | 64.68 | 71.79 | 58.06 | 79.68 | 89.34 | 70.93 | 44.91 | 51.35 | 38.90 | 48.61 | 56.57 | 41.41 |
| Aramnagar | 64.97 | 70.26 | 59.98 | 80.28 | 88.96 | 72.49 | 37.46 | 45.00 | 30.35 | 41.62 | 51.73 | 32.54 |

| Administrative Unit, Location and Community | Population having Mobile Phone for Own Use | | | | | | Internet User | | | | | |
|---|--|--------------|--------------|--------------------|--------------|--------------|-------------------|--------------|--------------|--------------------|--------------|--------------|
| | 5 Years and above | | | 15 Years and above | | | 5 Years and above | | | 15 Years and above | | |
| | Total | Male | Female | Total | Male | Female | Total | Male | Female | Total | Male | Female |
| 1 | 2 | 3 | 4 | 5 | 6 | 7 | 8 | 9 | 10 | 11 | 12 | 13 |
| Aramnagar Bazar | 69.31 | 74.50 | 64.62 | 85.70 | 93.53 | 78.93 | 60.95 | 65.14 | 57.16 | 64.07 | 69.40 | 59.48 |
| Bankaraouha | 75.00 | 75.00 | 75.00 | 78.57 | 85.71 | 71.43 | 43.75 | 75.00 | 12.50 | 42.86 | 71.43 | 14.29 |
| Bhurarbari | 56.74 | 69.60 | 44.33 | 69.37 | 83.69 | 55.23 | 29.35 | 38.17 | 20.83 | 33.68 | 43.64 | 23.85 |
| Samarthabari* | 50.85 | 62.84 | 39.65 | 64.66 | 80.35 | 50.37 | 20.05 | 28.47 | 12.19 | 24.22 | 34.28 | 15.06 |
| Jhalupara | 44.66 | 60.47 | 28.85 | 57.29 | 76.77 | 37.31 | 9.68 | 13.83 | 5.53 | 12.02 | 16.67 | 7.25 |
| Samarthabari | 52.95 | 63.67 | 43.15 | 67.16 | 81.67 | 54.46 | 23.56 | 33.66 | 14.34 | 28.35 | 40.74 | 17.50 |
| Ward No. 03 | 52.11 | 63.47 | 41.49 | 64.10 | 78.89 | 50.60 | 27.99 | 35.17 | 21.29 | 32.34 | 41.36 | 24.12 |
| Balardiar* | 52.45 | 62.11 | 43.46 | 64.98 | 78.05 | 53.20 | 30.31 | 37.52 | 23.59 | 35.05 | 44.44 | 26.60 |
| Mulbari* | 51.30 | 66.60 | 36.90 | 62.13 | 80.71 | 44.70 | 22.64 | 29.76 | 15.93 | 26.30 | 34.65 | 18.47 |
| Mulbari Talukdarpara | 51.30 | 66.60 | 36.90 | 62.13 | 80.71 | 44.70 | 22.64 | 29.76 | 15.93 | 26.30 | 34.65 | 18.47 |
| Ward No. 04 | 62.81 | 67.76 | 58.22 | 77.99 | 86.03 | 70.83 | 40.71 | 47.93 | 34.01 | 48.99 | 59.25 | 39.86 |
| Bil Itaria* | 48.72 | 60.00 | 36.84 | 59.38 | 75.00 | 43.75 | 30.77 | 50.00 | 10.53 | 37.50 | 62.50 | 12.50 |
| Bil Shimla* | 65.22 | 72.73 | 58.33 | 78.95 | 92.31 | 67.74 | 37.68 | 39.39 | 36.11 | 43.86 | 46.15 | 41.94 |
| Shimla Gopinath (Part)* | 62.83 | 67.76 | 58.27 | 78.16 | 86.15 | 71.06 | 40.78 | 47.89 | 34.20 | 49.15 | 59.29 | 40.14 |
| Shimla Bazar | 62.83 | 67.76 | 58.27 | 78.16 | 86.15 | 71.06 | 40.78 | 47.89 | 34.20 | 49.15 | 59.29 | 40.14 |
| Shimla Raghunath* | 71.88 | 66.67 | 78.57 | 75.86 | 73.33 | 78.57 | 50.00 | 66.67 | 28.57 | 51.72 | 73.33 | 28.57 |
| Ward No. 05 | 53.21 | 64.43 | 43.14 | 66.65 | 82.58 | 53.02 | 21.99 | 27.95 | 16.64 | 26.41 | 34.65 | 19.35 |
| Bangali (Part)* | 49.54 | 63.64 | 36.86 | 62.25 | 81.49 | 45.56 | 20.85 | 26.62 | 15.65 | 24.27 | 31.95 | 17.61 |
| Kamrabad | 49.54 | 63.64 | 36.86 | 62.25 | 81.49 | 45.56 | 20.85 | 26.62 | 15.65 | 24.27 | 31.95 | 17.61 |
| Shimla Gopinath (Part)* | 56.45 | 65.14 | 48.67 | 70.51 | 83.55 | 59.48 | 23.00 | 29.13 | 17.51 | 28.28 | 37.04 | 20.87 |
| Shimla Palli | 56.45 | 65.14 | 48.67 | 70.51 | 83.55 | 59.48 | 23.00 | 29.13 | 17.51 | 28.28 | 37.04 | 20.87 |
| Ward No. 06 | 51.24 | 62.30 | 40.32 | 65.16 | 82.43 | 49.45 | 26.74 | 34.73 | 18.84 | 33.40 | 45.16 | 22.70 |
| Chak Hatbari* | 50.78 | 64.16 | 37.62 | 64.41 | 85.34 | 45.61 | 42.98 | 52.30 | 33.81 | 51.16 | 65.47 | 38.30 |
| Diar Krishna (1st Khanda)* | 64.30 | 71.65 | 57.63 | 80.41 | 91.20 | 70.98 | 41.63 | 50.47 | 33.62 | 52.24 | 64.40 | 41.61 |
| Diar Krishnai (1st Khanda) | 64.30 | 71.65 | 57.63 | 80.41 | 91.20 | 70.98 | 41.63 | 50.47 | 33.62 | 52.24 | 64.40 | 41.61 |
| Diar Krisna (2nd Khanda)* | 53.59 | 76.47 | 33.33 | 65.31 | 91.43 | 41.56 | 23.20 | 35.29 | 12.50 | 27.89 | 41.43 | 15.58 |
| Diar Krishnai (2nd Khanda) | 53.59 | 76.47 | 33.33 | 65.31 | 91.43 | 41.56 | 23.20 | 35.29 | 12.50 | 27.89 | 41.43 | 15.58 |
| Haluaghat Shimla Madhab* | 45.53 | 57.63 | 34.38 | 60.22 | 73.91 | 46.81 | 16.26 | 22.03 | 10.94 | 20.43 | 28.26 | 12.77 |
| Katiarbari* | 42.70 | 56.28 | 30.74 | 52.72 | 70.00 | 37.88 | 19.61 | 29.77 | 10.66 | 23.91 | 36.47 | 13.13 |
| Shimla Bhagabat* | 49.12 | 59.32 | 38.18 | 56.12 | 69.39 | 42.86 | 21.93 | 28.81 | 14.55 | 24.49 | 32.65 | 16.33 |
| Shimla Baghabat | 49.12 | 59.32 | 38.18 | 56.12 | 69.39 | 42.86 | 21.93 | 28.81 | 14.55 | 24.49 | 32.65 | 16.33 |
| Shimla Chand* | 40.00 | 56.03 | 24.37 | 52.22 | 73.03 | 31.87 | 16.60 | 26.72 | 6.72 | 21.67 | 34.83 | 8.79 |
| Shimla Madhab Konabari* | 48.63 | 64.43 | 33.70 | 59.39 | 80.15 | 40.63 | 21.93 | 30.25 | 14.07 | 26.54 | 37.08 | 17.02 |
| Shimla Manohar Maizbari* | 53.26 | 57.31 | 48.70 | 72.58 | 85.62 | 60.42 | 22.55 | 28.54 | 15.80 | 30.69 | 42.63 | 19.55 |
| Ward No. 07 | 51.42 | 61.96 | 42.14 | 65.24 | 80.83 | 52.25 | 20.33 | 27.77 | 13.78 | 25.57 | 35.90 | 16.96 |
| Bangali (Part)* | 51.42 | 61.96 | 42.14 | 65.24 | 80.83 | 52.25 | 20.33 | 27.77 | 13.78 | 25.57 | 35.90 | 16.96 |
| Bangalipara Bausi Bazar | 52.78 | 64.02 | 42.93 | 66.57 | 82.27 | 53.32 | 20.16 | 27.57 | 13.66 | 25.11 | 34.93 | 16.81 |
| Ezrapara | 47.50 | 56.07 | 39.83 | 61.26 | 76.41 | 49.14 | 20.84 | 28.32 | 14.14 | 26.94 | 38.87 | 17.38 |
| Ward No. 08 | 52.34 | 63.29 | 42.59 | 63.85 | 78.60 | 51.32 | 18.62 | 25.45 | 12.53 | 22.08 | 30.79 | 14.67 |
| Bangali (Part)* | 52.34 | 63.29 | 42.59 | 63.85 | 78.60 | 51.32 | 18.62 | 25.45 | 12.53 | 22.08 | 30.79 | 14.67 |
| Bausi | 52.34 | 63.29 | 42.59 | 63.85 | 78.60 | 51.32 | 18.62 | 25.45 | 12.53 | 22.08 | 30.79 | 14.67 |
| Ward No. 09 | 50.45 | 64.38 | 37.45 | 62.92 | 81.50 | 46.28 | 16.37 | 21.81 | 11.29 | 19.56 | 26.47 | 13.37 |
| Bangali (Part)* | 50.45 | 64.38 | 37.45 | 62.92 | 81.50 | 46.28 | 16.37 | 21.81 | 11.29 | 19.56 | 26.47 | 13.37 |
| Bangali Chandanpur | 45.69 | 57.14 | 35.51 | 58.74 | 77.90 | 43.62 | 13.62 | 17.37 | 10.29 | 17.36 | 23.45 | 12.55 |
| Bausi Gazaria | 45.52 | 65.13 | 28.73 | 56.54 | 76.59 | 37.69 | 12.59 | 20.39 | 5.92 | 15.19 | 23.41 | 7.46 |
| Chak Bangali | 75.13 | 80.41 | 70.00 | 86.93 | 93.08 | 81.18 | 38.83 | 46.39 | 31.50 | 37.69 | 44.65 | 31.18 |
| Char Bangali | 47.85 | 63.15 | 32.46 | 59.92 | 81.05 | 39.85 | 11.96 | 15.90 | 8.00 | 15.23 | 20.77 | 9.96 |
| Naogala | 54.51 | 69.14 | 40.94 | 67.61 | 86.21 | 50.67 | 20.86 | 28.91 | 13.41 | 25.59 | 35.47 | 16.59 |
| Aona Union | 55.67 | 66.33 | 45.87 | 68.42 | 83.19 | 55.46 | 21.31 | 29.31 | 13.95 | 24.65 | 34.77 | 15.77 |
| Rural | 55.67 | 66.33 | 45.87 | 68.42 | 83.19 | 55.46 | 21.31 | 29.31 | 13.95 | 24.65 | 34.77 | 15.77 |
| Urban | 0.00 | 0.00 | 0.00 | 0.00 | 0.00 | 0.00 | 0.00 | 0.00 | 0.00 | 0.00 | 0.00 | 0.00 |
| Aona* | 45.21 | 69.84 | 19.25 | 58.71 | 89.18 | 25.70 | 17.31 | 30.95 | 2.93 | 21.98 | 38.66 | 3.91 |
| Barikandi* | 49.17 | 71.43 | 24.56 | 63.33 | 95.65 | 29.55 | 5.83 | 11.11 | 0.00 | 7.78 | 15.22 | 0.00 |
| Dayalpur* | 61.10 | 69.53 | 53.21 | 74.44 | 85.93 | 64.11 | 25.03 | 33.96 | 16.67 | 29.49 | 40.80 | 19.33 |
| Batikamari | 57.33 | 68.03 | 48.45 | 68.79 | 81.20 | 58.49 | 22.84 | 31.12 | 15.96 | 26.15 | 35.95 | 18.01 |
| Daulatpur | 62.51 | 69.41 | 55.75 | 76.96 | 87.82 | 66.99 | 27.33 | 36.19 | 18.66 | 32.52 | 44.23 | 21.76 |
| Mendarber | 64.00 | 73.61 | 54.34 | 75.70 | 87.50 | 64.19 | 27.00 | 39.25 | 14.70 | 31.54 | 47.01 | 16.45 |
| Rampur | 56.67 | 67.00 | 48.06 | 70.02 | 82.01 | 60.07 | 13.79 | 18.00 | 10.28 | 16.51 | 20.92 | 12.85 |
| Ghuncha* | 46.88 | 72.04 | 21.71 | 59.02 | 89.50 | 27.90 | 13.65 | 23.36 | 3.95 | 16.56 | 27.73 | 5.15 |
| Goal Bathan* | 59.66 | 64.83 | 54.20 | 74.55 | 85.15 | 64.46 | 35.73 | 45.17 | 25.73 | 37.10 | 47.80 | 26.93 |
| Kalikapur* | 55.31 | 60.00 | 51.36 | 68.32 | 77.50 | 61.11 | 21.83 | 26.45 | 17.93 | 26.37 | 33.75 | 20.59 |

| Administrative Unit, Location and Community | Population having Mobile Phone for Own Use | | | | | | Internet User | | | | | |
|--|--|--------------|--------------|--------------------|--------------|--------------|-------------------|--------------|--------------|--------------------|--------------|--------------|
| | 5 Years and above | | | 15 Years and above | | | 5 Years and above | | | 15 Years and above | | |
| | Total | Male | Female | Total | Male | Female | Total | Male | Female | Total | Male | Female |
| 1 | 2 | 3 | 4 | 5 | 6 | 7 | 8 | 9 | 10 | 11 | 12 | 13 |
| Kulpal* | 56.51 | 68.31 | 44.61 | 68.81 | 83.94 | 54.02 | 16.51 | 24.62 | 8.33 | 19.75 | 29.71 | 10.01 |
| Kumarpara* | 57.03 | 69.07 | 45.42 | 71.37 | 87.56 | 56.24 | 19.33 | 28.65 | 10.34 | 24.15 | 36.20 | 12.90 |
| Kurulia Patal* | 48.38 | 66.57 | 32.56 | 58.99 | 81.95 | 39.21 | 15.14 | 22.19 | 9.01 | 16.97 | 25.60 | 9.52 |
| Natherpara* | 47.94 | 60.98 | 36.56 | 58.94 | 77.85 | 43.78 | 15.29 | 21.96 | 9.48 | 16.76 | 25.00 | 10.15 |
| Kashinathpur (Part) | 54.97 | 64.42 | 46.37 | 65.61 | 80.15 | 53.25 | 10.82 | 15.95 | 6.15 | 12.28 | 19.08 | 6.49 |
| Natherpara | 46.08 | 62.93 | 30.84 | 57.71 | 82.22 | 37.84 | 13.92 | 21.07 | 7.47 | 14.26 | 22.96 | 7.21 |
| Tikrapara | 46.55 | 56.67 | 38.25 | 56.77 | 71.43 | 45.51 | 19.22 | 26.33 | 13.39 | 21.99 | 30.74 | 15.28 |
| Panchashi* | 53.56 | 62.23 | 45.91 | 66.52 | 78.94 | 56.07 | 21.76 | 28.61 | 15.71 | 24.74 | 33.00 | 17.80 |
| Taraniata* | 58.22 | 68.34 | 49.37 | 70.95 | 85.30 | 59.06 | 20.76 | 27.35 | 14.99 | 24.26 | 33.13 | 16.90 |
| Chandpur | 64.52 | 71.16 | 58.77 | 76.88 | 86.30 | 68.97 | 23.13 | 34.46 | 13.31 | 27.29 | 41.55 | 15.33 |
| Kabariabari | 56.59 | 66.44 | 48.04 | 70.12 | 84.34 | 58.50 | 18.69 | 24.86 | 13.33 | 22.11 | 30.72 | 15.08 |
| Kashinathpur (Part) | 57.68 | 66.73 | 49.05 | 70.77 | 85.34 | 58.09 | 19.75 | 25.70 | 14.07 | 23.63 | 31.94 | 16.40 |
| Taraniata | 58.26 | 72.35 | 46.82 | 69.18 | 86.43 | 55.26 | 24.48 | 29.95 | 20.04 | 27.10 | 33.80 | 21.70 |
| Thalulla* | 53.80 | 64.10 | 44.36 | 66.00 | 80.61 | 53.29 | 21.25 | 29.72 | 13.49 | 24.29 | 35.41 | 14.61 |
| Bhatara Union | 48.51 | 62.02 | 36.54 | 60.38 | 79.14 | 44.64 | 18.00 | 24.28 | 12.43 | 22.11 | 30.43 | 15.14 |
| Rural | 48.51 | 62.02 | 36.54 | 60.38 | 79.14 | 44.64 | 18.00 | 24.28 | 12.43 | 22.11 | 30.43 | 15.14 |
| Urban | 0.00 | 0.00 | 0.00 | 0.00 | 0.00 | 0.00 | 0.00 | 0.00 | 0.00 | 0.00 | 0.00 | 0.00 |
| Bangali (Part)* | 43.52 | 59.47 | 29.67 | 55.61 | 78.78 | 36.80 | 13.24 | 19.05 | 8.19 | 16.83 | 25.03 | 10.17 |
| Bausi Dopadah | 52.76 | 65.48 | 43.48 | 66.04 | 85.94 | 52.63 | 16.58 | 19.05 | 14.78 | 20.75 | 25.00 | 17.89 |
| Bausi Gazaria | 38.66 | 54.23 | 21.93 | 50.00 | 74.48 | 26.80 | 13.40 | 17.91 | 8.56 | 17.45 | 24.83 | 10.46 |
| Choukha | 45.86 | 55.00 | 37.84 | 58.00 | 72.92 | 46.03 | 10.79 | 16.92 | 5.41 | 13.92 | 22.92 | 6.69 |
| Nayapara | 38.58 | 63.95 | 18.95 | 50.79 | 86.11 | 24.66 | 9.50 | 15.65 | 4.74 | 12.20 | 20.37 | 6.16 |
| Periata | 44.42 | 62.17 | 29.41 | 57.48 | 81.98 | 37.32 | 16.73 | 23.91 | 10.66 | 21.26 | 30.81 | 13.40 |
| Nichintpur | 43.26 | 66.15 | 23.68 | 51.28 | 77.78 | 28.57 | 14.18 | 21.54 | 7.89 | 16.24 | 24.07 | 9.52 |
| Barai Patal* | 50.96 | 59.48 | 43.70 | 63.73 | 77.37 | 53.07 | 17.60 | 22.78 | 13.19 | 21.48 | 28.41 | 16.06 |
| Bhatara* | 52.84 | 65.30 | 41.96 | 65.57 | 82.52 | 51.39 | 20.58 | 27.66 | 14.40 | 25.40 | 34.55 | 17.75 |
| Bhatara | 53.39 | 65.36 | 43.34 | 66.26 | 82.49 | 53.21 | 22.10 | 28.51 | 16.72 | 27.35 | 35.71 | 20.63 |
| Gopinathpur | 54.45 | 67.59 | 41.97 | 68.97 | 87.27 | 52.46 | 19.50 | 25.17 | 14.10 | 24.57 | 32.27 | 17.62 |
| Kasariapara | 54.91 | 65.66 | 45.65 | 66.86 | 81.17 | 54.89 | 21.50 | 34.34 | 10.43 | 25.74 | 40.91 | 13.04 |
| Mohanganj | 48.68 | 62.34 | 34.67 | 61.67 | 80.00 | 43.33 | 8.55 | 12.99 | 4.00 | 10.83 | 16.67 | 5.00 |
| Parpara | 50.88 | 64.07 | 38.54 | 62.79 | 80.77 | 46.75 | 19.83 | 28.14 | 12.05 | 24.24 | 35.02 | 14.62 |
| Uderpara | 51.52 | 66.46 | 39.50 | 64.14 | 84.25 | 48.47 | 15.24 | 21.12 | 10.50 | 18.97 | 26.77 | 12.88 |
| Bhebla* | 44.80 | 63.07 | 27.80 | 55.44 | 79.71 | 34.00 | 15.59 | 24.16 | 7.61 | 18.58 | 29.31 | 9.10 |
| Chandanpur* | 47.48 | 61.63 | 36.41 | 59.04 | 77.99 | 44.77 | 11.67 | 15.41 | 8.75 | 14.43 | 19.31 | 10.76 |
| Char Haripur* | 44.13 | 59.03 | 30.70 | 56.49 | 77.15 | 38.62 | 14.49 | 19.97 | 9.54 | 18.42 | 25.79 | 12.06 |
| Dhopadaha* | 53.30 | 65.65 | 41.49 | 65.12 | 82.92 | 49.12 | 19.65 | 25.45 | 14.10 | 23.59 | 31.67 | 16.32 |
| Fulbaria* | 50.04 | 60.05 | 40.95 | 62.00 | 76.08 | 49.80 | 22.54 | 29.72 | 16.03 | 27.63 | 37.07 | 19.45 |
| Jolarkhupi* | 44.24 | 65.82 | 24.42 | 57.03 | 89.66 | 30.00 | 17.58 | 26.58 | 9.30 | 22.66 | 36.21 | 11.43 |
| Joynagar* | 46.86 | 60.45 | 34.18 | 57.14 | 75.84 | 40.84 | 19.25 | 24.50 | 14.36 | 22.92 | 29.66 | 17.04 |
| Kalarchhara* | 48.35 | 56.69 | 41.10 | 61.97 | 77.42 | 50.00 | 21.98 | 25.98 | 18.49 | 28.17 | 35.48 | 22.50 |
| Krishna Rambari Mahishabaduria (2nd Khanda)* | 65.03 | 70.23 | 60.26 | 82.34 | 88.69 | 76.50 | 42.09 | 47.91 | 36.75 | 53.56 | 60.71 | 46.99 |
| Krishnarambari | 65.03 | 70.23 | 60.26 | 82.34 | 88.69 | 76.50 | 42.09 | 47.91 | 36.75 | 53.56 | 60.71 | 46.99 |
| Krishnapur* | 49.18 | 64.27 | 34.83 | 62.74 | 82.29 | 44.41 | 19.60 | 27.54 | 12.04 | 24.71 | 34.78 | 15.26 |
| Kuturia* | 43.52 | 60.82 | 28.99 | 52.69 | 73.03 | 35.69 | 15.60 | 21.16 | 10.94 | 18.19 | 24.41 | 12.99 |
| Maguriapara* | 44.07 | 60.91 | 29.15 | 54.18 | 77.86 | 34.56 | 12.12 | 17.85 | 7.04 | 14.72 | 22.51 | 8.26 |
| Mahisha Bhaduria (1st Portion)* | 49.83 | 64.98 | 36.29 | 60.16 | 80.39 | 43.10 | 17.58 | 23.96 | 11.88 | 20.92 | 28.96 | 14.14 |
| Mahis Baduria | 49.83 | 64.98 | 36.29 | 60.16 | 80.39 | 43.10 | 17.58 | 23.96 | 11.88 | 20.92 | 28.96 | 14.14 |
| Pakhadubi* | 45.74 | 53.41 | 39.23 | 58.94 | 72.86 | 48.37 | 15.48 | 19.69 | 11.91 | 19.80 | 26.61 | 14.63 |
| Phuldaha* | 46.25 | 62.04 | 33.76 | 57.08 | 80.31 | 40.25 | 14.87 | 20.83 | 10.16 | 18.02 | 26.51 | 11.86 |
| Doail Union | 50.70 | 62.90 | 39.55 | 62.02 | 78.15 | 47.81 | 18.48 | 25.31 | 12.23 | 22.14 | 30.81 | 14.51 |
| Rural | 50.70 | 62.90 | 39.55 | 62.02 | 78.15 | 47.81 | 18.48 | 25.31 | 12.23 | 22.14 | 30.81 | 14.51 |
| Urban | 0.00 | 0.00 | 0.00 | 0.00 | 0.00 | 0.00 | 0.00 | 0.00 | 0.00 | 0.00 | 0.00 | 0.00 |
| Balia* | 48.73 | 64.18 | 33.94 | 60.84 | 80.33 | 42.46 | 16.18 | 23.68 | 9.00 | 20.12 | 29.45 | 11.33 |
| Balia | 49.48 | 62.76 | 36.31 | 62.04 | 79.97 | 45.02 | 14.11 | 20.08 | 8.20 | 17.39 | 24.93 | 10.22 |
| Char Balia | 48.13 | 65.34 | 32.10 | 59.88 | 80.61 | 40.45 | 17.83 | 26.64 | 9.63 | 22.29 | 33.04 | 12.20 |
| Bhabanipur* | 52.79 | 60.05 | 46.37 | 64.05 | 74.37 | 55.41 | 20.17 | 25.24 | 15.70 | 24.05 | 30.59 | 18.58 |
| Bhabanipur | 48.78 | 56.60 | 41.89 | 59.69 | 69.73 | 51.09 | 19.88 | 25.96 | 14.53 | 23.94 | 31.33 | 17.60 |
| Loknathpur | 54.82 | 68.02 | 43.93 | 66.48 | 84.08 | 52.53 | 1.15 | 1.02 | 1.26 | 1.13 | 1.27 | 1.01 |
| Garadoba | 60.93 | 64.05 | 58.08 | 72.70 | 80.43 | 66.41 | 30.30 | 35.00 | 25.98 | 35.65 | 43.17 | 29.55 |
| Chaparkona* | 54.05 | 64.82 | 44.03 | 65.70 | 80.35 | 52.69 | 19.35 | 26.32 | 12.87 | 23.17 | 32.01 | 15.31 |
| Chaparkona | 54.70 | 66.34 | 43.58 | 66.22 | 81.76 | 52.09 | 21.49 | 28.77 | 14.55 | 25.58 | 34.77 | 17.22 |

| Administrative Unit, Location and Community | Population having Mobile Phone for Own Use | | | | | | Internet User | | | | | |
|---|--|--------------|--------------|--------------------|--------------|--------------|-------------------|--------------|--------------|--------------------|--------------|--------------|
| | 5 Years and above | | | 15 Years and above | | | 5 Years and above | | | 15 Years and above | | |
| | Total | Male | Female | Total | Male | Female | Total | Male | Female | Total | Male | Female |
| 1 | 2 | 3 | 4 | 5 | 6 | 7 | 8 | 9 | 10 | 11 | 12 | 13 |
| Decreebanda | 50.66 | 59.19 | 43.46 | 62.28 | 73.76 | 52.81 | 15.44 | 22.42 | 9.54 | 18.67 | 27.27 | 11.58 |
| Kolarpar | 61.56 | 68.63 | 54.55 | 75.00 | 86.07 | 64.62 | 13.03 | 17.65 | 8.44 | 15.87 | 22.13 | 10.00 |
| Purbachar | 53.57 | 65.45 | 42.11 | 64.75 | 83.72 | 48.32 | 16.96 | 21.82 | 12.28 | 20.50 | 27.91 | 14.09 |
| Doail* | 48.86 | 60.35 | 38.82 | 59.69 | 74.96 | 46.83 | 17.41 | 23.00 | 12.53 | 20.68 | 27.86 | 14.64 |
| Doail | 49.17 | 61.43 | 38.15 | 60.40 | 77.02 | 46.17 | 16.10 | 21.86 | 10.91 | 18.95 | 26.51 | 12.47 |
| Gobindapur | 54.92 | 65.36 | 46.67 | 68.05 | 81.90 | 57.40 | 15.96 | 23.22 | 10.22 | 19.65 | 28.81 | 12.61 |
| Kazir Sadar | 39.58 | 58.91 | 22.22 | 48.53 | 74.52 | 26.23 | 12.65 | 20.30 | 5.78 | 15.59 | 25.48 | 7.10 |
| Krishnapur | 41.02 | 51.17 | 32.30 | 51.69 | 63.88 | 41.12 | 19.14 | 25.27 | 13.87 | 23.28 | 30.73 | 16.82 |
| Panchanandapur | 64.14 | 71.85 | 57.20 | 74.40 | 83.42 | 66.52 | 31.87 | 35.71 | 28.41 | 36.47 | 40.93 | 32.58 |
| Parmanandapur | 44.29 | 51.60 | 37.85 | 52.40 | 63.08 | 43.44 | 23.03 | 27.40 | 19.19 | 27.25 | 33.33 | 22.15 |
| Ramanandapur | 51.51 | 64.69 | 39.60 | 60.63 | 76.74 | 46.32 | 12.17 | 15.57 | 9.11 | 13.84 | 17.65 | 10.45 |
| Rampur | 43.14 | 54.39 | 34.78 | 55.16 | 73.02 | 42.93 | 18.70 | 24.56 | 14.35 | 23.87 | 32.54 | 17.93 |
| Dolbhati* | 53.50 | 62.94 | 45.14 | 65.82 | 78.30 | 55.13 | 23.11 | 31.28 | 15.88 | 28.23 | 38.54 | 19.39 |
| Dolbhati | 53.10 | 62.90 | 44.58 | 64.49 | 76.63 | 54.15 | 22.18 | 30.99 | 14.54 | 26.71 | 37.34 | 17.66 |
| Harkhali | 55.21 | 63.06 | 47.67 | 71.84 | 85.71 | 59.64 | 27.06 | 32.46 | 21.86 | 35.08 | 43.88 | 27.35 |
| Gramnikai* | 57.94 | 70.81 | 46.23 | 70.07 | 86.96 | 55.43 | 23.20 | 31.31 | 15.81 | 26.13 | 35.93 | 17.63 |
| Adachaki | 62.41 | 74.61 | 50.84 | 74.34 | 91.53 | 59.36 | 20.09 | 28.48 | 12.13 | 23.29 | 33.62 | 14.29 |
| Gramnikai | 52.36 | 66.18 | 40.46 | 64.55 | 81.79 | 50.00 | 22.18 | 29.20 | 16.14 | 25.85 | 33.95 | 19.01 |
| Mahishakandi | 61.00 | 72.22 | 50.38 | 73.15 | 87.50 | 59.82 | 37.84 | 48.41 | 27.82 | 37.04 | 50.00 | 25.00 |
| Hasra Majhail* | 51.18 | 62.88 | 40.18 | 61.64 | 77.64 | 47.33 | 17.74 | 24.56 | 11.32 | 20.93 | 29.78 | 13.02 |
| Hasra | 45.77 | 59.80 | 32.45 | 55.26 | 73.10 | 38.69 | 14.45 | 20.32 | 8.88 | 17.20 | 24.55 | 10.39 |
| Majalia | 52.90 | 64.35 | 42.16 | 63.30 | 79.52 | 49.03 | 19.02 | 26.56 | 11.95 | 22.29 | 32.31 | 13.46 |
| Prasadpur | 56.74 | 63.57 | 50.36 | 70.19 | 80.40 | 61.23 | 19.85 | 25.58 | 14.49 | 23.94 | 31.16 | 17.62 |
| Hatbari* | 48.71 | 64.40 | 33.81 | 60.08 | 80.52 | 41.29 | 17.23 | 24.94 | 9.90 | 20.75 | 30.67 | 11.64 |
| Char Hatbari | 55.43 | 69.20 | 42.01 | 67.22 | 83.53 | 51.35 | 22.46 | 30.44 | 14.70 | 26.24 | 36.15 | 16.60 |
| Hatbari | 44.57 | 61.38 | 28.85 | 55.55 | 78.52 | 35.17 | 14.00 | 21.48 | 7.00 | 17.27 | 27.02 | 8.62 |
| Rayderpara* | 47.09 | 61.75 | 33.57 | 57.38 | 75.96 | 40.59 | 17.82 | 25.31 | 10.90 | 21.66 | 30.93 | 13.30 |
| Rayderpara | 48.10 | 62.60 | 34.07 | 58.38 | 77.32 | 40.71 | 19.08 | 26.26 | 12.12 | 23.14 | 32.25 | 14.64 |
| Udnapura | 42.97 | 57.80 | 31.72 | 53.23 | 69.83 | 40.14 | 12.69 | 20.92 | 6.45 | 15.59 | 25.00 | 8.16 |
| Sasharbai* | 46.45 | 62.03 | 31.61 | 60.00 | 82.65 | 39.84 | 16.86 | 24.75 | 9.35 | 21.51 | 32.42 | 11.79 |
| Tangail Rajibdia* | 51.12 | 63.86 | 38.31 | 64.13 | 80.13 | 48.43 | 17.62 | 29.70 | 5.47 | 20.95 | 35.26 | 6.92 |
| Kamrabad Union | 46.78 | 59.62 | 34.83 | 58.85 | 76.63 | 43.18 | 21.73 | 28.07 | 15.83 | 26.94 | 35.39 | 19.48 |
| Rural | 46.78 | 59.62 | 34.83 | 58.85 | 76.63 | 43.18 | 21.73 | 28.07 | 15.83 | 26.94 | 35.39 | 19.48 |
| Urban | 0.00 | 0.00 | 0.00 | 0.00 | 0.00 | 0.00 | 0.00 | 0.00 | 0.00 | 0.00 | 0.00 | 0.00 |
| Banda Baula* | 44.68 | 50.00 | 40.74 | 51.28 | 60.00 | 45.83 | 36.17 | 45.00 | 29.63 | 41.03 | 53.33 | 33.33 |
| Barabaria* | 48.65 | 63.40 | 35.19 | 61.90 | 81.52 | 44.53 | 23.00 | 29.32 | 17.22 | 28.96 | 37.26 | 21.62 |
| Barabaria | 48.30 | 63.40 | 34.41 | 61.67 | 81.73 | 43.73 | 23.31 | 29.69 | 17.44 | 29.43 | 37.78 | 21.97 |
| Bir Barabaria | 50.93 | 63.43 | 40.10 | 63.33 | 80.15 | 49.39 | 20.95 | 26.86 | 15.84 | 26.00 | 33.82 | 19.51 |
| Binjail (1st Khanda)* | 41.93 | 52.40 | 32.02 | 53.17 | 69.88 | 39.09 | 20.70 | 24.45 | 17.15 | 26.03 | 32.23 | 20.81 |
| Binjail (Part-1) | 41.93 | 52.40 | 32.02 | 53.17 | 69.88 | 39.09 | 20.70 | 24.45 | 17.15 | 26.03 | 32.23 | 20.81 |
| Binjail (2nd Khanda)* | 55.10 | 60.42 | 50.00 | 67.09 | 71.79 | 62.50 | 34.69 | 41.67 | 28.00 | 41.77 | 51.28 | 32.50 |
| Binjail (Part-2) | 55.10 | 60.42 | 50.00 | 67.09 | 71.79 | 62.50 | 34.69 | 41.67 | 28.00 | 41.77 | 51.28 | 32.50 |
| Char Dharabarsha* | 47.25 | 63.28 | 32.53 | 58.72 | 79.91 | 40.00 | 25.12 | 36.07 | 15.06 | 30.06 | 44.02 | 17.74 |
| Dharabarsha (1st Khanda)* | 61.65 | 79.03 | 46.48 | 71.05 | 90.74 | 53.33 | 18.05 | 19.35 | 16.90 | 21.05 | 22.22 | 20.00 |
| Dharabarsha (Part-1) | 61.65 | 79.03 | 46.48 | 71.05 | 90.74 | 53.33 | 18.05 | 19.35 | 16.90 | 21.05 | 22.22 | 20.00 |
| Dharabarsha (2nd Khanda)* | 64.44 | 71.21 | 57.97 | 78.38 | 92.16 | 66.67 | 38.52 | 50.00 | 27.54 | 36.94 | 52.94 | 23.33 |
| Dharabarsha (2nd Portion) | 64.44 | 71.21 | 57.97 | 78.38 | 92.16 | 66.67 | 38.52 | 50.00 | 27.54 | 36.94 | 52.94 | 23.33 |
| Goniarpura Dharabarsha (3rd Khanda)* | 41.93 | 58.03 | 25.90 | 52.82 | 75.22 | 32.00 | 17.18 | 23.45 | 10.95 | 21.31 | 29.95 | 13.28 |
| Goniarpura Dharabarsha (Part-3) | 41.93 | 58.03 | 25.90 | 52.82 | 75.22 | 32.00 | 17.18 | 23.45 | 10.95 | 21.31 | 29.95 | 13.28 |
| Gopinathpur Bayshing* | 25.11 | 30.56 | 20.17 | 32.02 | 42.31 | 24.00 | 2.64 | 3.70 | 1.68 | 3.37 | 5.13 | 2.00 |
| Gopinath Bayshing | 25.11 | 30.56 | 20.17 | 32.02 | 42.31 | 24.00 | 2.64 | 3.70 | 1.68 | 3.37 | 5.13 | 2.00 |
| Helenchabari* | 43.21 | 54.14 | 32.16 | 55.02 | 71.68 | 39.58 | 17.92 | 22.69 | 13.11 | 22.65 | 29.61 | 16.19 |
| Kandarpara* | 37.14 | 44.62 | 30.67 | 45.95 | 59.57 | 35.94 | 11.43 | 13.85 | 9.33 | 13.51 | 17.02 | 10.94 |
| Kandarpara Baruna* | 56.26 | 66.31 | 47.31 | 69.33 | 83.85 | 57.21 | 29.09 | 35.21 | 23.65 | 35.31 | 42.78 | 29.08 |
| Kayra* | 58.96 | 70.08 | 48.66 | 73.29 | 85.86 | 61.54 | 24.49 | 34.65 | 15.09 | 30.37 | 42.43 | 19.08 |
| Niugir Tengar* | 59.04 | 71.65 | 46.33 | 72.21 | 85.98 | 57.97 | 27.88 | 37.16 | 18.53 | 33.97 | 44.39 | 23.19 |
| Panchbari Decree* | 36.33 | 49.85 | 24.34 | 47.74 | 65.85 | 32.04 | 18.93 | 23.58 | 14.81 | 24.53 | 30.49 | 19.37 |
| Soakair* | 44.67 | 58.22 | 32.18 | 56.58 | 75.75 | 39.97 | 22.13 | 28.81 | 15.98 | 27.94 | 37.23 | 19.90 |
| Sonakanda* | 50.04 | 61.81 | 39.54 | 61.94 | 78.45 | 48.19 | 21.50 | 27.68 | 15.98 | 26.18 | 34.38 | 19.35 |
| Swadhinabari* | 42.45 | 54.13 | 32.07 | 53.41 | 68.53 | 40.41 | 20.14 | 25.69 | 15.22 | 24.86 | 31.47 | 19.18 |
| Syedpur* | 48.58 | 63.00 | 35.71 | 59.00 | 77.42 | 43.48 | 22.41 | 31.00 | 14.73 | 26.25 | 36.13 | 17.93 |

| Administrative Unit, Location and Community | Population having Mobile Phone for Own Use | | | | | | Internet User | | | | | |
|---|--|--------------|--------------|--------------------|--------------|--------------|-------------------|--------------|--------------|--------------------|--------------|--------------|
| | 5 Years and above | | | 15 Years and above | | | 5 Years and above | | | 15 Years and above | | |
| | Total | Male | Female | Total | Male | Female | Total | Male | Female | Total | Male | Female |
| 1 | 2 | 3 | 4 | 5 | 6 | 7 | 8 | 9 | 10 | 11 | 12 | 13 |
| Mahadan Union | 50.53 | 64.47 | 37.61 | 61.96 | 80.33 | 45.61 | 19.53 | 27.65 | 12.01 | 23.23 | 33.46 | 14.12 |
| Rural | 50.53 | 64.47 | 37.61 | 61.96 | 80.33 | 45.61 | 19.53 | 27.65 | 12.01 | 23.23 | 33.46 | 14.12 |
| Urban | 0.00 | 0.00 | 0.00 | 0.00 | 0.00 | 0.00 | 0.00 | 0.00 | 0.00 | 0.00 | 0.00 | 0.00 |
| Banagram* | 48.33 | 63.35 | 35.20 | 59.46 | 78.86 | 43.19 | 16.32 | 22.86 | 10.60 | 19.27 | 27.25 | 12.59 |
| Banagram | 50.85 | 64.18 | 38.87 | 62.81 | 80.63 | 47.66 | 17.39 | 24.24 | 11.24 | 20.37 | 28.75 | 13.26 |
| Shyamerpara | 42.29 | 61.25 | 26.76 | 51.64 | 74.63 | 33.00 | 13.74 | 19.37 | 9.13 | 16.70 | 23.66 | 11.07 |
| Banshbari* | 50.36 | 64.36 | 36.80 | 62.17 | 83.17 | 44.01 | 23.26 | 32.40 | 14.41 | 23.69 | 34.46 | 14.38 |
| Bara Shara* | 50.86 | 64.46 | 37.63 | 62.17 | 78.89 | 46.24 | 21.07 | 29.28 | 13.08 | 25.59 | 35.50 | 16.15 |
| Bil Balia* | 48.17 | 62.67 | 35.04 | 58.88 | 77.91 | 42.41 | 17.32 | 25.92 | 9.53 | 20.80 | 31.64 | 11.43 |
| Hiranyabari* | 52.08 | 66.35 | 39.63 | 63.72 | 82.44 | 48.00 | 24.23 | 31.53 | 17.86 | 26.90 | 36.90 | 18.50 |
| Hirannabari | 52.08 | 66.35 | 39.63 | 63.72 | 82.44 | 48.00 | 24.23 | 31.53 | 17.86 | 26.90 | 36.90 | 18.50 |
| Husnabad* | 42.89 | 59.56 | 29.07 | 53.49 | 73.44 | 36.81 | 17.56 | 23.53 | 12.60 | 21.62 | 28.75 | 15.67 |
| Jhingarbhita* | 48.63 | 63.36 | 36.65 | 61.50 | 79.61 | 46.34 | 13.36 | 22.14 | 6.21 | 16.37 | 28.16 | 6.50 |
| Karbari* | 58.22 | 69.53 | 47.55 | 69.49 | 83.00 | 56.76 | 24.98 | 35.84 | 14.72 | 28.80 | 41.50 | 16.84 |
| Kargram* | 53.27 | 66.33 | 41.02 | 66.33 | 84.21 | 50.26 | 22.09 | 30.28 | 14.42 | 26.96 | 37.59 | 17.41 |
| Khaguria* | 46.90 | 59.93 | 34.13 | 56.35 | 72.81 | 40.69 | 18.18 | 26.11 | 10.40 | 21.30 | 31.06 | 12.01 |
| Kodla* | 50.00 | 63.98 | 34.88 | 59.14 | 75.16 | 41.67 | 20.11 | 26.88 | 12.79 | 23.92 | 31.85 | 15.28 |
| Mahadan* | 58.40 | 72.26 | 45.33 | 70.89 | 88.05 | 54.92 | 22.33 | 31.05 | 14.11 | 26.84 | 37.39 | 17.01 |
| Matiajani* | 50.46 | 61.46 | 40.70 | 61.92 | 77.86 | 48.94 | 18.96 | 26.09 | 12.63 | 23.01 | 32.81 | 15.04 |
| Naldair* | 50.13 | 67.04 | 34.64 | 59.11 | 80.68 | 40.08 | 23.33 | 33.52 | 13.99 | 27.26 | 40.00 | 16.03 |
| Raghunathpur* | 45.15 | 62.66 | 30.55 | 54.35 | 75.40 | 36.89 | 16.16 | 25.14 | 8.66 | 18.94 | 29.35 | 10.30 |
| Rajibdia* | 49.87 | 56.68 | 43.56 | 60.13 | 74.10 | 49.15 | 12.08 | 14.97 | 9.41 | 14.87 | 20.14 | 10.73 |
| Sanakair* | 56.64 | 70.00 | 43.85 | 69.01 | 86.11 | 53.03 | 22.09 | 31.46 | 13.12 | 26.65 | 38.35 | 15.71 |
| Dholochara | 62.73 | 77.99 | 47.85 | 74.53 | 92.42 | 57.04 | 27.33 | 38.36 | 16.56 | 32.58 | 45.45 | 20.00 |
| Sanakair | 55.57 | 67.68 | 43.86 | 68.30 | 84.05 | 53.45 | 21.19 | 29.57 | 13.10 | 25.83 | 36.57 | 15.71 |
| Shibpur | 57.19 | 73.99 | 41.80 | 68.53 | 89.83 | 49.62 | 22.46 | 34.46 | 11.46 | 26.29 | 40.68 | 13.53 |
| Sengua* | 47.49 | 60.74 | 34.85 | 59.97 | 79.00 | 42.94 | 17.63 | 24.30 | 11.25 | 21.55 | 30.67 | 13.38 |
| Uchchagram* | 40.20 | 56.73 | 23.91 | 48.63 | 70.89 | 28.35 | 15.66 | 26.27 | 5.22 | 18.13 | 31.41 | 6.04 |
| Pingna Union | 49.94 | 62.73 | 38.25 | 62.89 | 79.93 | 47.82 | 15.38 | 23.10 | 8.33 | 18.93 | 28.77 | 10.21 |
| Rural | 49.42 | 62.36 | 37.56 | 62.24 | 79.59 | 46.91 | 14.67 | 22.30 | 7.68 | 18.08 | 27.83 | 9.47 |
| Urban | 55.15 | 66.38 | 45.05 | 69.33 | 83.17 | 56.81 | 22.42 | 31.00 | 14.70 | 27.20 | 37.87 | 17.54 |
| Baraipatal* | 48.42 | 61.57 | 36.82 | 60.94 | 79.28 | 45.47 | 13.89 | 21.22 | 7.43 | 17.32 | 27.05 | 9.10 |
| Baraipatal | 46.72 | 60.75 | 33.81 | 59.65 | 79.55 | 42.25 | 13.36 | 21.22 | 6.14 | 16.89 | 27.58 | 7.55 |
| Fuladherpara | 50.61 | 62.68 | 40.53 | 62.56 | 78.92 | 49.36 | 14.57 | 21.22 | 9.02 | 17.84 | 26.35 | 10.98 |
| Bashuria* | 52.07 | 64.01 | 41.10 | 64.21 | 79.89 | 50.27 | 15.22 | 23.38 | 7.71 | 18.64 | 28.95 | 9.47 |
| Bashuria | 45.93 | 60.69 | 33.65 | 59.55 | 76.30 | 45.02 | 13.52 | 23.70 | 5.05 | 17.04 | 28.89 | 6.75 |
| Narpara | 53.47 | 67.96 | 39.63 | 66.42 | 85.17 | 48.94 | 13.39 | 20.36 | 6.72 | 16.61 | 25.48 | 8.33 |
| Padmapur | 55.17 | 68.02 | 44.41 | 68.06 | 88.17 | 52.85 | 17.16 | 23.08 | 12.20 | 20.83 | 29.03 | 14.63 |
| Radhanagar | 52.92 | 60.09 | 45.93 | 62.92 | 73.33 | 53.41 | 17.35 | 26.50 | 8.45 | 20.69 | 32.55 | 9.86 |
| Char Bashuria* | 57.14 | 66.67 | 46.15 | 66.67 | 83.33 | 50.00 | 10.71 | 13.33 | 7.69 | 12.50 | 16.67 | 8.33 |
| Dari Meiya* | 50.80 | 65.92 | 37.72 | 60.87 | 77.99 | 46.01 | 15.09 | 23.70 | 7.63 | 16.48 | 25.00 | 9.09 |
| Kabulibari* | 54.12 | 79.07 | 28.57 | 68.18 | 94.29 | 38.71 | 15.29 | 27.91 | 2.38 | 18.18 | 31.43 | 3.23 |
| Khas Balamenda* | 42.32 | 58.23 | 26.71 | 58.44 | 80.00 | 37.07 | 11.60 | 19.62 | 3.73 | 16.02 | 26.96 | 5.17 |
| Medur* | 53.04 | 62.58 | 44.73 | 65.90 | 80.21 | 54.25 | 17.35 | 25.16 | 10.54 | 21.30 | 31.91 | 12.65 |
| Meiya* | 49.75 | 63.43 | 36.79 | 60.89 | 79.42 | 44.39 | 15.98 | 24.83 | 7.59 | 18.98 | 30.00 | 9.16 |
| Nalsunda* | 42.58 | 57.60 | 28.16 | 55.75 | 76.29 | 36.70 | 8.35 | 14.23 | 2.71 | 10.33 | 17.93 | 3.27 |
| Balia Menda | 48.34 | 62.81 | 35.42 | 60.68 | 79.50 | 44.20 | 10.21 | 18.22 | 3.05 | 12.60 | 23.00 | 3.50 |
| Dakatia Menda | 36.67 | 63.64 | 10.87 | 50.77 | 84.85 | 15.63 | 6.67 | 11.36 | 2.17 | 9.23 | 15.15 | 3.13 |
| Mirkutir | 47.07 | 62.87 | 31.01 | 62.36 | 84.22 | 40.84 | 6.00 | 10.61 | 1.31 | 7.74 | 13.83 | 1.75 |
| Nalsanda | 36.51 | 50.73 | 22.91 | 48.31 | 68.03 | 30.30 | 9.15 | 15.03 | 3.53 | 11.02 | 18.44 | 4.24 |
| Pingna* | 53.91 | 65.24 | 43.55 | 67.95 | 82.75 | 54.75 | 20.12 | 28.72 | 12.25 | 24.95 | 35.96 | 15.13 |
| Raspal* | 55.15 | 66.38 | 45.05 | 69.33 | 83.17 | 56.81 | 22.42 | 31.00 | 14.70 | 27.20 | 37.87 | 17.54 |
| Gopalganj Kawamara | 55.36 | 67.39 | 44.72 | 68.90 | 82.73 | 56.32 | 22.76 | 31.26 | 15.24 | 27.30 | 37.50 | 18.03 |
| Raspal | 53.97 | 60.99 | 46.99 | 71.96 | 85.83 | 59.72 | 20.55 | 29.67 | 11.48 | 26.57 | 40.16 | 14.58 |
| Pogaldigha Union | 51.48 | 63.29 | 40.53 | 63.97 | 79.79 | 49.86 | 20.12 | 27.66 | 13.12 | 24.52 | 34.18 | 15.90 |
| Rural | 50.92 | 63.01 | 39.62 | 63.27 | 79.33 | 48.80 | 19.98 | 27.64 | 12.82 | 24.30 | 34.06 | 15.50 |
| Urban | 54.07 | 64.57 | 44.66 | 67.21 | 81.97 | 54.64 | 20.76 | 27.73 | 14.51 | 25.52 | 34.74 | 17.67 |
| Binnafair* | 51.39 | 62.28 | 41.51 | 63.71 | 77.52 | 51.41 | 18.59 | 26.05 | 11.82 | 22.72 | 31.94 | 14.50 |
| Bagarpar | 52.58 | 63.08 | 43.03 | 65.79 | 78.82 | 53.99 | 20.39 | 28.91 | 12.63 | 24.87 | 35.30 | 15.43 |
| Binnafair | 43.54 | 54.71 | 32.32 | 56.71 | 73.04 | 41.30 | 11.56 | 17.68 | 5.41 | 14.88 | 23.27 | 6.96 |
| Chakpara | 53.20 | 61.96 | 45.41 | 64.11 | 74.46 | 54.92 | 22.75 | 29.47 | 16.78 | 27.35 | 35.38 | 20.22 |
| Gobindanagar | 54.88 | 62.99 | 47.58 | 66.85 | 76.57 | 58.26 | 18.93 | 27.07 | 11.63 | 22.63 | 32.24 | 14.13 |

| Administrative Unit, Location and Community | Population having Mobile Phone for Own Use | | | | | | Internet User | | | | | |
|---|--|--------------|--------------|--------------------|--------------|--------------|-------------------|--------------|--------------|--------------------|--------------|--------------|
| | 5 Years and above | | | 15 Years and above | | | 5 Years and above | | | 15 Years and above | | |
| | Total | Male | Female | Total | Male | Female | Total | Male | Female | Total | Male | Female |
| 1 | 2 | 3 | 4 | 5 | 6 | 7 | 8 | 9 | 10 | 11 | 12 | 13 |
| Monarpara | 52.86 | 65.08 | 41.72 | 64.83 | 80.41 | 50.99 | 20.51 | 29.47 | 12.33 | 24.90 | 35.91 | 15.11 |
| Patabuga | 54.05 | 64.36 | 45.34 | 66.67 | 80.59 | 55.35 | 11.28 | 16.67 | 6.72 | 13.57 | 20.72 | 7.75 |
| Putiarpar | 48.61 | 59.83 | 38.69 | 60.75 | 75.24 | 48.13 | 20.18 | 26.34 | 14.73 | 24.94 | 32.66 | 18.23 |
| Sancharpar | 52.35 | 67.65 | 39.22 | 63.79 | 81.44 | 48.43 | 15.78 | 23.30 | 9.32 | 19.07 | 27.70 | 11.57 |
| Shimultair | 49.26 | 63.94 | 34.00 | 60.24 | 78.11 | 41.72 | 22.55 | 31.25 | 13.50 | 27.41 | 37.87 | 16.56 |
| Brahmanjani* | 48.38 | 67.82 | 29.70 | 60.97 | 86.55 | 37.45 | 17.00 | 27.44 | 6.97 | 20.32 | 33.61 | 8.11 |
| Damodarpur* | 42.49 | 54.46 | 31.15 | 52.06 | 67.58 | 37.80 | 11.32 | 15.76 | 7.11 | 13.42 | 19.10 | 8.20 |
| Chechiabadha | 53.24 | 70.07 | 40.11 | 66.02 | 85.96 | 50.17 | 18.83 | 26.06 | 13.19 | 22.72 | 31.14 | 16.03 |
| Damodarpur | 38.66 | 49.62 | 27.52 | 47.19 | 61.79 | 33.07 | 8.65 | 12.57 | 4.66 | 10.17 | 15.31 | 5.20 |
| Malipara* | 45.44 | 59.54 | 31.29 | 56.67 | 75.63 | 38.64 | 12.79 | 19.05 | 6.52 | 15.21 | 22.89 | 7.90 |
| Manikpatal* | 51.35 | 66.40 | 39.02 | 66.75 | 87.70 | 50.00 | 15.32 | 22.40 | 9.51 | 19.24 | 28.88 | 11.54 |
| Pogaldigha* | 54.22 | 65.75 | 43.51 | 67.12 | 82.71 | 53.22 | 25.22 | 33.96 | 17.12 | 30.61 | 41.91 | 20.54 |
| Charpara | 63.28 | 72.00 | 54.88 | 75.92 | 88.13 | 64.88 | 30.37 | 36.24 | 24.72 | 36.06 | 43.62 | 29.22 |
| Duriarbhita | 52.45 | 64.33 | 41.18 | 65.01 | 81.01 | 50.40 | 19.91 | 30.46 | 9.89 | 24.14 | 37.68 | 11.77 |
| Gobindapatal | 37.74 | 47.02 | 28.70 | 48.66 | 63.79 | 35.48 | 14.39 | 19.94 | 8.99 | 18.39 | 26.75 | 11.11 |
| Kandarpara | 54.72 | 67.54 | 43.07 | 67.08 | 83.52 | 52.69 | 22.77 | 31.70 | 14.65 | 26.79 | 37.57 | 17.36 |
| Kuranipara | 49.18 | 59.03 | 40.43 | 62.79 | 75.80 | 51.57 | 13.24 | 18.40 | 8.64 | 17.12 | 24.20 | 11.02 |
| Pakhimara | 69.13 | 74.52 | 63.37 | 84.54 | 92.92 | 75.90 | 49.11 | 58.33 | 39.25 | 59.34 | 71.87 | 46.42 |
| Palisha | 49.00 | 62.58 | 36.58 | 60.00 | 76.46 | 45.07 | 21.57 | 29.03 | 14.75 | 24.98 | 34.00 | 16.79 |
| Pogaldigha | 46.41 | 62.02 | 32.67 | 57.78 | 78.05 | 40.48 | 14.55 | 21.61 | 8.35 | 17.67 | 26.25 | 10.34 |
| Ramchandrakhal | 52.27 | 64.85 | 43.27 | 65.80 | 83.87 | 53.62 | 16.70 | 24.52 | 11.11 | 20.63 | 31.18 | 13.53 |
| Tarakandi | 50.99 | 63.49 | 40.00 | 63.87 | 81.42 | 49.21 | 21.01 | 30.25 | 12.88 | 26.01 | 38.43 | 15.63 |
| Rudra Bayra* | 54.07 | 64.57 | 44.66 | 67.21 | 81.97 | 54.64 | 20.76 | 27.73 | 14.51 | 25.52 | 34.74 | 17.67 |
| Baishar Charpara | 52.26 | 66.91 | 38.08 | 64.68 | 83.02 | 47.32 | 22.78 | 32.72 | 13.17 | 27.52 | 39.15 | 16.52 |
| Bayra | 52.95 | 62.43 | 44.71 | 66.03 | 79.64 | 54.78 | 19.35 | 25.39 | 14.09 | 24.08 | 32.35 | 17.23 |
| Gachh Bayra | 53.58 | 64.86 | 43.27 | 66.75 | 82.00 | 53.34 | 18.02 | 24.00 | 12.55 | 22.57 | 30.43 | 15.66 |
| Gendarpara | 55.19 | 66.85 | 44.16 | 67.21 | 83.21 | 53.02 | 21.83 | 28.88 | 15.18 | 25.78 | 34.73 | 17.84 |
| Rudra Bayra | 54.98 | 64.23 | 46.98 | 69.09 | 83.00 | 57.73 | 22.41 | 30.09 | 15.78 | 27.90 | 38.47 | 19.27 |
| Takuria* | 43.22 | 61.69 | 24.64 | 56.70 | 84.30 | 31.42 | 14.19 | 22.42 | 5.92 | 18.22 | 30.04 | 7.39 |
| Satpoa Union | 45.99 | 60.78 | 31.76 | 58.19 | 77.89 | 39.89 | 15.66 | 21.48 | 10.05 | 19.52 | 27.04 | 12.53 |
| Rural | 45.99 | 60.78 | 31.76 | 58.19 | 77.89 | 39.89 | 15.66 | 21.48 | 10.05 | 19.52 | 27.04 | 12.53 |
| Urban | 0.00 | 0.00 | 0.00 | 0.00 | 0.00 | 0.00 | 0.00 | 0.00 | 0.00 | 0.00 | 0.00 | 0.00 |
| Adra* | 44.24 | 58.83 | 29.78 | 56.08 | 75.27 | 37.66 | 14.15 | 19.15 | 9.19 | 17.48 | 23.79 | 11.42 |
| Baghmara* | 52.08 | 66.11 | 37.62 | 61.95 | 80.06 | 44.08 | 20.23 | 27.95 | 12.27 | 23.91 | 33.89 | 14.05 |
| Char Jamira* | 50.06 | 66.95 | 34.61 | 62.99 | 82.97 | 44.43 | 17.96 | 26.88 | 9.81 | 22.42 | 32.97 | 12.61 |
| Chhataria* | 46.67 | 63.51 | 30.35 | 59.21 | 82.40 | 38.10 | 16.30 | 23.47 | 9.35 | 20.13 | 29.30 | 11.79 |
| Chuniapatal* | 41.53 | 51.82 | 31.75 | 53.05 | 66.94 | 40.29 | 15.69 | 19.99 | 11.61 | 19.85 | 25.49 | 14.66 |
| Daserbari* | 52.10 | 67.98 | 37.06 | 64.73 | 85.99 | 45.16 | 20.12 | 28.82 | 11.89 | 24.58 | 35.67 | 14.37 |
| Dighalkandi* | 48.48 | 64.24 | 32.19 | 60.87 | 80.87 | 40.87 | 23.91 | 31.13 | 16.44 | 29.57 | 38.26 | 20.87 |
| Kunairpara* | 35.68 | 54.11 | 17.07 | 44.28 | 66.67 | 21.34 | 5.10 | 6.28 | 3.90 | 5.72 | 6.55 | 4.88 |
| Nagda* | 45.62 | 60.70 | 32.44 | 57.60 | 77.65 | 40.98 | 20.77 | 27.95 | 14.50 | 25.33 | 34.12 | 18.05 |
| Nandina* | 46.07 | 53.44 | 39.59 | 59.94 | 72.25 | 49.87 | 10.81 | 11.44 | 10.26 | 14.00 | 15.47 | 12.79 |
| Rouha* | 48.55 | 64.98 | 33.01 | 61.38 | 81.64 | 42.16 | 24.31 | 31.63 | 17.38 | 30.85 | 39.90 | 22.27 |
| Khalishakuri | 57.66 | 68.70 | 47.08 | 67.39 | 79.23 | 55.68 | 41.28 | 48.26 | 34.58 | 49.46 | 56.83 | 42.16 |
| Rouha | 46.99 | 64.34 | 30.62 | 60.33 | 82.07 | 39.83 | 21.40 | 28.75 | 14.46 | 27.58 | 36.85 | 18.85 |
| Sarishabari* | 45.73 | 62.61 | 29.81 | 58.25 | 81.45 | 37.37 | 14.30 | 20.97 | 8.01 | 17.91 | 26.78 | 9.94 |
| Char Sarishabari | 45.73 | 62.61 | 29.81 | 58.25 | 81.45 | 37.37 | 14.30 | 20.97 | 8.01 | 17.91 | 26.78 | 9.94 |
| Shinguria* | 43.60 | 53.53 | 34.95 | 56.36 | 72.68 | 43.50 | 0.17 | 0.37 | 0.00 | 0.23 | 0.52 | 0.00 |
| Shishua* | 42.62 | 60.07 | 23.94 | 54.42 | 78.13 | 30.05 | 11.51 | 17.19 | 5.44 | 14.57 | 22.24 | 6.69 |
| Tangail Diar Krishnai* | 55.41 | 65.73 | 45.83 | 68.84 | 80.42 | 57.72 | 0.27 | 0.56 | 0.00 | 0.34 | 0.70 | 0.00 |

Table C-12: Population Aged 15 Years and above having Account in Financial Institution and Mobile Banking Account by Sex, Location and Community, 2022

(In Percent)

| Administrative Unit, Location and Community | Having Account in Financial Institution (Bank/ Insurance/Micro-credit/Post office etc.) | | | Having Mobile Banking Account | | |
|--|--|--------------|--------------|-------------------------------|--------------|--------------|
| | Total | Male | Female | Total | Male | Female |
| 1 | 2 | 3 | 4 | 5 | 6 | 7 |
| Jamalpur | 17.61 | 22.22 | 13.46 | 37.75 | 51.55 | 25.30 |
| Rural | 15.65 | 19.78 | 11.92 | 36.93 | 50.68 | 24.56 |
| Urban | 23.13 | 29.01 | 17.79 | 40.05 | 53.97 | 27.39 |
| Bakshiganj Upazila | 17.50 | 23.04 | 12.57 | 37.15 | 53.26 | 22.83 |
| Rural | 14.59 | 19.66 | 10.12 | 36.43 | 52.59 | 22.18 |
| Urban | 20.96 | 27.03 | 15.52 | 38.01 | 54.05 | 23.60 |
| Bakshiganj Paurashava | 26.91 | 34.31 | 20.24 | 41.28 | 57.70 | 26.47 |
| Ward No. 01 | 13.73 | 20.46 | 7.65 | 36.21 | 54.34 | 19.83 |
| Malirchar* | 13.73 | 20.46 | 7.65 | 36.21 | 54.34 | 19.83 |
| Beparipara | 11.30 | 19.60 | 3.69 | 11.54 | 18.59 | 5.07 |
| Chalakpara | 24.12 | 35.91 | 12.93 | 24.12 | 45.00 | 4.31 |
| Ghoshpara | 10.41 | 19.23 | 2.16 | 50.19 | 80.00 | 22.30 |
| Moulvipara | 7.72 | 10.13 | 5.49 | 55.69 | 75.11 | 37.65 |
| Nayapara | 16.43 | 22.50 | 11.00 | 38.13 | 55.95 | 22.17 |
| Hazi Para | 5.82 | 9.94 | 2.50 | 36.84 | 54.66 | 22.50 |
| Ward No. 02 | 29.05 | 37.43 | 21.51 | 43.25 | 56.80 | 31.05 |
| Malirchar (Part)* | 29.05 | 37.43 | 21.51 | 43.25 | 56.80 | 31.05 |
| Dhumalipara | 41.93 | 48.12 | 36.45 | 55.49 | 64.46 | 47.56 |
| Malirchar Pashchimpara | 39.88 | 38.10 | 41.77 | 30.67 | 44.64 | 15.82 |
| Mandalpara | 11.25 | 18.95 | 4.91 | 39.62 | 50.88 | 30.35 |
| Takirpara | 23.30 | 38.23 | 9.56 | 36.65 | 57.47 | 17.48 |
| Ward No. 03 | 26.55 | 34.98 | 18.95 | 39.71 | 56.99 | 24.14 |
| Malirchar* | 26.55 | 34.98 | 18.95 | 39.71 | 56.99 | 24.14 |
| Baraitari | 31.15 | 52.73 | 13.43 | 38.93 | 62.73 | 19.40 |
| Meshcherchar Pashchimpara | 27.07 | 29.22 | 25.15 | 42.39 | 56.49 | 29.79 |
| Meshcherchar Purbapara | 25.05 | 36.33 | 14.56 | 37.48 | 56.21 | 20.07 |
| Ward No. 04 | 25.90 | 32.00 | 20.39 | 38.81 | 54.68 | 24.49 |
| Rajendraganj* | 25.90 | 32.00 | 20.39 | 38.81 | 54.68 | 24.49 |
| Bakshiganj Pashchimpara | 24.67 | 31.04 | 18.66 | 41.05 | 55.63 | 27.31 |
| Jigatala | 18.43 | 23.14 | 14.33 | 31.57 | 42.35 | 22.18 |
| Kagmaripara | 10.50 | 13.11 | 8.29 | 24.63 | 42.08 | 9.91 |
| Miapara | 38.05 | 43.82 | 32.56 | 51.28 | 65.92 | 37.37 |
| Pakhimara | 35.89 | 48.00 | 25.83 | 51.01 | 73.78 | 32.10 |
| Sardarpara | 16.69 | 21.26 | 12.26 | 26.59 | 39.37 | 14.21 |
| Saudagarpara | 38.24 | 47.93 | 30.12 | 43.07 | 65.44 | 24.32 |
| Ward No. 05 | 30.53 | 37.98 | 23.49 | 49.60 | 69.33 | 30.99 |
| Rajendraganj* | 30.53 | 37.98 | 23.49 | 49.60 | 69.33 | 30.99 |
| Bakshiganj Bazar | 39.48 | 48.69 | 30.37 | 50.65 | 68.16 | 33.33 |
| Bakshiganj Namapara | 29.99 | 39.03 | 21.15 | 52.11 | 68.78 | 35.83 |
| Bakshiganj Uttarpara | 29.73 | 38.01 | 21.73 | 53.63 | 70.94 | 36.92 |
| Malipara | 52.63 | 57.89 | 47.37 | 60.53 | 68.42 | 52.63 |
| Meshcherchar Namapara | 29.35 | 33.46 | 25.71 | 42.73 | 68.06 | 20.34 |
| Modakpara | 21.27 | 27.21 | 16.07 | 49.21 | 74.15 | 27.38 |
| Ward No. 06 | 22.55 | 28.89 | 16.97 | 37.93 | 53.11 | 24.55 |
| Char Kauria* | 30.49 | 38.94 | 23.06 | 48.10 | 63.20 | 34.84 |
| Chariapara | 30.49 | 38.94 | 23.06 | 48.10 | 63.20 | 34.84 |
| Goalgaon* | 19.43 | 24.94 | 14.57 | 33.94 | 49.16 | 20.49 |
| Chanderban | 24.46 | 31.58 | 18.07 | 45.91 | 67.32 | 26.72 |
| Chandrabaj | 20.85 | 36.17 | 8.55 | 45.50 | 65.96 | 29.06 |
| Madhyapara | 7.58 | 12.40 | 3.24 | 26.70 | 39.20 | 15.47 |
| Pashchimpara | 10.34 | 12.53 | 8.22 | 23.00 | 34.28 | 12.10 |
| Purbapara | 26.60 | 32.57 | 21.67 | 33.33 | 47.26 | 21.82 |
| Ward No. 07 | 36.12 | 46.06 | 26.91 | 45.56 | 63.68 | 28.77 |
| Char Kauria (Part)* | 36.12 | 46.06 | 26.91 | 45.56 | 63.68 | 28.77 |
| Dakkhin Simarpara | 36.79 | 46.40 | 27.91 | 49.22 | 71.22 | 28.90 |
| Pakhimara | 47.60 | 56.80 | 38.97 | 45.20 | 60.66 | 30.69 |
| Sarkarpara | 17.56 | 26.39 | 10.94 | 37.20 | 50.00 | 27.60 |
| Uttar Simarpar | 33.21 | 43.43 | 23.51 | 46.01 | 64.97 | 28.02 |

Asterisk (*) denotes Mauza

| Administrative Unit, Location and Community | Having Account in Financial Institution (Bank/ Insurance/Micro-credit/Post office etc.) | | | Having Mobile Banking Account | | |
|--|--|--------------|--------------|-------------------------------|--------------|--------------|
| | Total | Male | Female | Total | Male | Female |
| 1 | 2 | 3 | 4 | 5 | 6 | 7 |
| Ward No. 08 | 31.16 | 38.27 | 24.76 | 42.24 | 58.44 | 27.69 |
| Char Kauria* | 31.16 | 38.27 | 24.76 | 42.24 | 58.44 | 27.69 |
| Daripara | 26.32 | 33.07 | 20.20 | 36.32 | 54.75 | 19.63 |
| Majhpara | 34.54 | 39.13 | 30.67 | 50.00 | 61.07 | 40.67 |
| Pashchim Char Kauriagara | 29.96 | 37.36 | 22.81 | 40.35 | 58.79 | 22.55 |
| Uttar Majhpara | 36.18 | 46.83 | 27.08 | 44.61 | 60.24 | 31.25 |
| Ward No. 09 | 22.57 | 28.99 | 17.05 | 36.30 | 48.12 | 26.16 |
| Char Kauria (Part)* | 22.57 | 28.99 | 17.05 | 36.30 | 48.12 | 26.16 |
| Bhatiagara | 2.30 | 2.31 | 2.29 | 5.30 | 8.08 | 2.94 |
| Khamarpara | 15.89 | 30.05 | 3.11 | 27.80 | 43.35 | 13.78 |
| Taliagara | 38.15 | 46.90 | 29.69 | 49.27 | 66.04 | 33.07 |
| Tikarkandi | 24.84 | 29.15 | 21.48 | 46.41 | 57.69 | 37.60 |
| Bagarchar Union | 18.02 | 24.37 | 12.52 | 35.82 | 52.85 | 21.10 |
| Rural | 19.94 | 26.37 | 14.44 | 37.64 | 54.98 | 22.80 |
| Urban | 15.83 | 22.12 | 10.32 | 33.76 | 50.45 | 19.14 |
| Alirpara* | 19.07 | 25.78 | 13.41 | 42.50 | 63.65 | 24.68 |
| Alirpara | 21.43 | 28.14 | 15.61 | 46.00 | 67.07 | 27.72 |
| Morarpara | 12.97 | 19.64 | 7.42 | 34.04 | 53.85 | 17.54 |
| Tangaripara | 20.67 | 27.37 | 15.24 | 44.36 | 66.79 | 26.18 |
| Bagarchar* | 23.55 | 30.49 | 17.23 | 37.04 | 53.86 | 21.74 |
| Bander Para | 26.09 | 35.22 | 17.79 | 49.07 | 69.57 | 30.43 |
| Dakkhin Bagarchar | 2.13 | 2.38 | 1.89 | 14.92 | 22.62 | 7.58 |
| Namapara | 31.63 | 41.75 | 22.49 | 48.56 | 67.68 | 31.31 |
| Uttar Bagarchar | 35.19 | 44.65 | 26.95 | 39.14 | 58.33 | 22.44 |
| Zolapara | 6.56 | 10.84 | 2.41 | 30.23 | 45.51 | 15.36 |
| Ghasirpara* | 19.88 | 26.03 | 14.77 | 36.06 | 51.29 | 23.41 |
| Bangalpara | 25.61 | 37.55 | 15.88 | 44.89 | 64.98 | 28.53 |
| Bhati Para | 4.74 | 9.00 | 1.52 | 20.69 | 30.00 | 13.64 |
| Dakpara | 21.48 | 26.40 | 17.24 | 35.19 | 49.60 | 22.76 |
| Golakati | 31.31 | 35.66 | 27.81 | 30.66 | 42.28 | 21.30 |
| Khuni Para | 30.97 | 53.06 | 14.06 | 49.56 | 83.67 | 23.44 |
| Madhyapara | 27.13 | 31.62 | 23.45 | 37.35 | 51.62 | 25.66 |
| Mandalpara | 7.36 | 10.68 | 4.73 | 41.32 | 61.11 | 25.68 |
| Mollapara | 14.13 | 22.95 | 6.52 | 32.07 | 51.80 | 15.01 |
| Nayapara | 10.42 | 13.83 | 7.39 | 38.48 | 50.21 | 28.03 |
| Sarkarpara | 19.42 | 21.74 | 17.60 | 29.02 | 42.93 | 18.03 |
| Sunerpara | 30.72 | 42.58 | 20.80 | 35.29 | 46.89 | 25.60 |
| Ramrampur* | 15.83 | 22.12 | 10.32 | 33.76 | 50.45 | 19.14 |
| Balikeshi | 1.48 | 2.88 | 0.38 | 37.21 | 58.17 | 20.75 |
| Balurchar | 0.59 | 0.89 | 0.29 | 14.12 | 24.26 | 4.09 |
| Dakkhin Sarmara | 17.26 | 23.06 | 12.15 | 40.74 | 57.74 | 25.78 |
| Dhararchar | 29.80 | 37.24 | 23.13 | 30.10 | 43.66 | 17.96 |
| Gopalpur | 25.88 | 32.72 | 20.50 | 55.39 | 75.06 | 39.93 |
| Hamidpur | 1.28 | 2.44 | 0.00 | 46.15 | 68.29 | 21.62 |
| Khasergaon | 11.36 | 14.34 | 8.87 | 33.45 | 49.81 | 19.84 |
| Munshi Para | 3.18 | 4.29 | 2.10 | 40.99 | 59.29 | 23.08 |
| Natun Taliagara | 0.00 | 0.00 | 0.00 | 44.83 | 75.29 | 15.73 |
| Perirchar | 6.66 | 9.49 | 4.27 | 32.66 | 46.10 | 21.37 |
| Ramrampur | 18.94 | 30.36 | 11.44 | 33.10 | 47.32 | 23.75 |
| Satbhita | 9.60 | 16.50 | 2.72 | 32.74 | 52.94 | 12.59 |
| Taliagara | 19.36 | 25.45 | 13.83 | 25.88 | 42.16 | 11.11 |
| Tupkarchar (Tupkar Para) | 17.94 | 28.65 | 9.13 | 48.55 | 67.25 | 33.17 |
| Uttar Sarmara | 18.19 | 33.63 | 4.95 | 32.01 | 49.91 | 16.67 |
| Uthanerpara* | 10.04 | 14.52 | 6.13 | 27.62 | 43.33 | 13.91 |
| Mirapara | 13.51 | 20.59 | 7.76 | 36.57 | 58.82 | 18.51 |
| Uthanerpara | 3.24 | 3.87 | 2.60 | 10.03 | 16.13 | 3.90 |
| Bakshiganj Union | 22.46 | 29.39 | 16.27 | 40.74 | 58.92 | 24.48 |
| Rural | 22.46 | 29.39 | 16.27 | 40.74 | 58.92 | 24.48 |
| Urban | 0.00 | 0.00 | 0.00 | 0.00 | 0.00 | 0.00 |
| Malirchar* | 18.42 | 24.29 | 13.16 | 41.93 | 60.60 | 25.21 |
| Jhalarchar Pashchimpara | 23.80 | 27.70 | 20.30 | 39.71 | 57.28 | 23.89 |
| Jhalarchar Purbapara | 14.43 | 18.32 | 10.96 | 39.18 | 57.06 | 23.26 |

| Administrative Unit, Location and Community | Having Account in Financial Institution (Bank/ Insurance/Micro-credit/Post office etc.) | | | Having Mobile Banking Account | | |
|--|--|--------------|--------------|-------------------------------|--------------|--------------|
| | Total | Male | Female | Total | Male | Female |
| 1 | 2 | 3 | 4 | 5 | 6 | 7 |
| Jigatala | 20.28 | 29.96 | 10.94 | 54.47 | 73.28 | 36.33 |
| Singarchar | 11.50 | 19.79 | 4.70 | 36.38 | 57.81 | 18.80 |
| Pashchim Jhalarchar* | 10.68 | 19.82 | 2.44 | 19.66 | 35.14 | 5.69 |
| Surjanagar* | 25.26 | 32.66 | 18.65 | 41.15 | 59.21 | 25.02 |
| Manakasa | 14.23 | 25.94 | 3.75 | 33.20 | 53.56 | 14.98 |
| Pashchimpara | 30.51 | 35.66 | 26.01 | 40.85 | 58.07 | 25.83 |
| Purbapara | 22.64 | 31.32 | 14.70 | 43.42 | 61.72 | 26.69 |
| Battajore Union | 13.48 | 19.11 | 8.68 | 32.38 | 46.36 | 20.50 |
| Rural | 13.48 | 19.11 | 8.68 | 32.38 | 46.36 | 20.50 |
| Urban | 0.00 | 0.00 | 0.00 | 0.00 | 0.00 | 0.00 |
| Battajore* | 12.95 | 18.68 | 8.19 | 33.85 | 47.82 | 22.25 |
| Birgaon Kandapara | 9.22 | 12.50 | 6.19 | 35.02 | 49.04 | 22.12 |
| Birgaon Uttarpara | 26.29 | 38.32 | 16.73 | 50.10 | 69.16 | 34.94 |
| Chakpara | 10.91 | 20.43 | 3.94 | 61.36 | 80.65 | 47.24 |
| Chariapara | 16.73 | 30.89 | 5.70 | 44.13 | 62.60 | 29.75 |
| Datterchar Dakkhinpara (Part) | 16.23 | 25.85 | 7.88 | 27.18 | 44.03 | 12.56 |
| Jhorarpar | 5.78 | 9.12 | 3.15 | 31.16 | 43.59 | 21.35 |
| Khamariapara | 7.44 | 12.40 | 2.75 | 54.33 | 75.62 | 34.12 |
| Kumarikanda | 6.50 | 10.08 | 3.15 | 71.95 | 76.47 | 67.72 |
| Pashchimpara | 10.89 | 13.57 | 8.74 | 34.45 | 47.60 | 23.87 |
| Puran Battajore | 22.09 | 28.98 | 15.87 | 22.97 | 33.47 | 13.47 |
| Purbapara | 11.39 | 16.85 | 7.20 | 25.40 | 38.31 | 15.49 |
| Ujanpara | 9.46 | 11.83 | 7.48 | 27.63 | 40.04 | 17.22 |
| Goalgaon* | 15.90 | 20.65 | 11.78 | 29.79 | 42.13 | 19.07 |
| Chandrabaj | 24.10 | 32.48 | 17.12 | 39.92 | 58.88 | 24.12 |
| Dakkhin Birgoan | 7.85 | 9.98 | 5.98 | 30.12 | 39.23 | 22.11 |
| Fazilatpara | 7.56 | 8.20 | 6.98 | 18.77 | 25.87 | 12.29 |
| Panatiapara | 24.59 | 33.60 | 16.95 | 32.39 | 48.20 | 18.98 |
| Palashtala* | 12.37 | 18.55 | 6.99 | 32.15 | 47.50 | 18.81 |
| Datterchar Dakkhinpara (Part) | 15.19 | 20.67 | 10.18 | 40.17 | 53.71 | 27.79 |
| Datterchar Pashchimpara | 11.50 | 20.28 | 4.24 | 23.52 | 37.30 | 12.14 |
| Datterchar Purbapara | 16.68 | 23.00 | 11.25 | 35.32 | 51.27 | 21.60 |
| Palashtala | 7.56 | 12.91 | 2.95 | 29.54 | 45.82 | 15.50 |
| Tilapara | 17.48 | 22.03 | 13.28 | 31.71 | 50.85 | 14.06 |
| Dhanua Union | 17.71 | 23.79 | 12.43 | 42.19 | 59.03 | 27.57 |
| Rural | 15.44 | 21.01 | 10.55 | 42.07 | 59.28 | 26.97 |
| Urban | 24.74 | 32.60 | 18.13 | 42.55 | 58.24 | 29.36 |
| Dhanua Kamalpur* | 18.56 | 25.93 | 12.04 | 48.58 | 64.03 | 34.92 |
| Balurgaon | 33.61 | 43.56 | 24.80 | 63.67 | 80.89 | 48.43 |
| Dakkhin Kamalpur | 21.19 | 29.12 | 13.86 | 61.44 | 77.94 | 46.20 |
| Dhanua | 14.41 | 20.88 | 8.88 | 44.03 | 56.63 | 33.26 |
| Nayapara | 42.86 | 57.14 | 14.29 | 83.33 | 100.00 | 50.00 |
| Ramrampur | 25.20 | 32.14 | 19.72 | 45.67 | 62.50 | 32.39 |
| Uttar Kamalpur | 14.91 | 21.33 | 9.21 | 39.28 | 56.73 | 23.76 |
| Dumurtala* | 17.37 | 20.42 | 14.63 | 36.71 | 54.31 | 20.88 |
| Baishnabpara | 23.78 | 29.60 | 18.55 | 39.70 | 64.13 | 17.74 |
| Balujuri | 19.19 | 22.22 | 16.51 | 34.68 | 44.80 | 25.71 |
| Dhiglakuna | 9.27 | 10.74 | 7.87 | 46.77 | 75.21 | 19.69 |
| Hatiber Kona | 6.90 | 7.69 | 6.25 | 17.24 | 15.38 | 18.75 |
| Somnathpara | 9.86 | 6.06 | 13.16 | 28.17 | 36.36 | 21.05 |
| Tila Para | 5.61 | 5.88 | 5.36 | 22.43 | 35.29 | 10.71 |
| Gerda* | 24.74 | 32.60 | 18.13 | 42.55 | 58.24 | 29.36 |
| Gerda Kamalpur | 18.14 | 20.73 | 15.99 | 38.09 | 53.35 | 25.38 |
| Khamargerda | 35.90 | 43.75 | 29.16 | 44.84 | 62.20 | 29.92 |
| Majhgerda | 29.27 | 42.22 | 18.39 | 35.84 | 48.50 | 25.19 |
| Mirdhapara | 18.47 | 26.84 | 11.21 | 43.18 | 58.23 | 30.11 |
| Nayapara (Part) | 21.86 | 28.71 | 16.54 | 55.41 | 75.74 | 39.62 |
| Jadurchar* | 12.47 | 16.61 | 8.98 | 30.07 | 46.28 | 16.41 |
| Balurchar | 25.55 | 38.98 | 15.38 | 34.31 | 42.37 | 28.21 |
| Jadurchar | 14.24 | 24.29 | 5.92 | 35.28 | 51.43 | 21.89 |
| Palashtala | 9.11 | 10.55 | 7.88 | 32.39 | 50.55 | 16.89 |
| Tengramari | 14.53 | 18.26 | 11.33 | 20.63 | 35.16 | 8.20 |

| Administrative Unit, Location and Community | Having Account in Financial Institution (Bank/ Insurance/Micro-credit/Post office etc.) | | | Having Mobile Banking Account | | |
|--|--|--------------|--------------|-------------------------------|--------------|--------------|
| | Total | Male | Female | Total | Male | Female |
| 1 | 2 | 3 | 4 | 5 | 6 | 7 |
| Lauchapra* | 12.34 | 17.56 | 7.73 | 43.39 | 63.04 | 26.08 |
| Baglakandi | 7.75 | 14.51 | 1.82 | 35.59 | 53.37 | 20.00 |
| Jardarpara | 3.75 | 6.25 | 1.59 | 53.24 | 81.62 | 28.66 |
| Kanekanda | 8.63 | 14.56 | 3.00 | 35.75 | 52.85 | 19.52 |
| Lauchapra | 22.22 | 24.42 | 20.11 | 71.23 | 81.98 | 60.89 |
| Master Para | 10.88 | 16.34 | 6.28 | 34.24 | 54.46 | 17.15 |
| Satanipara | 20.27 | 27.49 | 14.29 | 39.32 | 59.03 | 22.99 |
| Merurchar Union | 13.87 | 17.72 | 10.36 | 34.50 | 50.51 | 19.95 |
| Rural | 11.08 | 15.17 | 7.43 | 32.28 | 47.84 | 18.37 |
| Urban | 15.19 | 18.91 | 11.77 | 35.56 | 51.76 | 20.70 |
| Durgapur* | 11.08 | 15.17 | 7.43 | 32.28 | 47.84 | 18.37 |
| Ghugrakandi | 2.73 | 5.15 | 0.63 | 19.42 | 34.56 | 6.35 |
| Kalkihara Bhati | 7.44 | 12.91 | 2.73 | 39.22 | 62.47 | 19.21 |
| Kalkihara Uzan | 6.49 | 9.79 | 3.82 | 30.94 | 45.39 | 19.24 |
| Madarerchar | 23.30 | 30.06 | 17.33 | 42.30 | 59.28 | 27.31 |
| Maichhanir Char | 15.67 | 18.00 | 13.37 | 31.52 | 44.24 | 18.95 |
| Purba Kalkihara | 8.43 | 11.40 | 5.65 | 18.42 | 24.73 | 12.50 |
| Rabiarchar* | 15.19 | 18.91 | 11.77 | 35.56 | 51.76 | 20.70 |
| Airmari Natun | 15.60 | 20.82 | 11.02 | 26.28 | 42.56 | 12.02 |
| Airmari Puratan | 15.57 | 22.17 | 9.96 | 47.70 | 66.09 | 32.10 |
| Awalpara | 6.85 | 10.38 | 3.79 | 37.31 | 51.37 | 25.12 |
| Baghadubi | 7.99 | 11.11 | 5.01 | 30.39 | 47.66 | 13.93 |
| Betmari | 4.63 | 8.91 | 0.38 | 24.13 | 42.64 | 5.77 |
| Chinerchar | 23.60 | 28.63 | 18.88 | 51.97 | 64.96 | 39.76 |
| Fakirpara | 4.08 | 7.45 | 1.30 | 24.36 | 37.02 | 13.94 |
| Jagirpara | 17.99 | 15.96 | 19.80 | 40.59 | 55.43 | 27.33 |
| Khewarchar Bhati | 20.50 | 24.70 | 16.64 | 38.10 | 59.93 | 18.07 |
| Khewarchar Uzan | 17.53 | 22.87 | 12.45 | 38.95 | 54.27 | 24.38 |
| Merurchar | 7.70 | 11.25 | 4.31 | 37.86 | 53.10 | 23.36 |
| Rabiarchar | 29.95 | 37.10 | 23.32 | 37.09 | 57.34 | 18.31 |
| Sheikherchar | 3.85 | 6.00 | 1.78 | 31.98 | 50.93 | 13.86 |
| Tupkarchar Natun | 15.28 | 20.53 | 10.40 | 25.66 | 38.82 | 13.42 |
| Tupkarchar Puran | 28.17 | 29.53 | 26.97 | 39.96 | 53.69 | 27.92 |
| Nilakkhia Union | 11.94 | 15.95 | 8.36 | 33.29 | 47.32 | 20.79 |
| Rural | 12.34 | 16.73 | 8.45 | 33.77 | 48.58 | 20.66 |
| Urban | 11.14 | 14.41 | 8.19 | 32.35 | 44.88 | 21.06 |
| Binoderchar* | 13.73 | 17.32 | 10.39 | 33.94 | 44.81 | 23.81 |
| Binoderchar | 15.93 | 18.90 | 13.07 | 40.60 | 51.81 | 29.79 |
| Chariapara | 2.70 | 4.95 | 0.83 | 8.56 | 13.86 | 4.13 |
| Gomerchar | 12.75 | 18.62 | 7.55 | 26.50 | 37.77 | 16.51 |
| Janakipur* | 13.69 | 18.84 | 9.25 | 35.79 | 52.21 | 21.61 |
| Baskanda Natunpara | 16.24 | 15.93 | 16.52 | 40.66 | 57.06 | 26.36 |
| Baskanda Puranpara | 23.16 | 41.80 | 9.20 | 38.25 | 51.64 | 28.22 |
| Chakpara | 14.62 | 26.67 | 4.29 | 41.54 | 63.33 | 22.86 |
| Dariapara | 35.83 | 36.91 | 34.81 | 46.91 | 74.50 | 20.89 |
| Daripura | 5.56 | 10.44 | 1.72 | 38.16 | 62.64 | 18.97 |
| Dikpara | 18.81 | 30.62 | 8.59 | 31.49 | 48.24 | 16.98 |
| Fakirpara | 8.96 | 15.70 | 3.40 | 37.69 | 53.72 | 24.49 |
| Kayosthpara | 17.71 | 16.46 | 18.58 | 28.13 | 34.18 | 23.89 |
| Moharband | 1.61 | 1.78 | 1.46 | 27.93 | 43.06 | 15.50 |
| Mridhpara | 11.60 | 14.97 | 8.58 | 18.53 | 23.35 | 14.21 |
| Namapara | 7.11 | 10.81 | 3.91 | 51.05 | 78.38 | 27.34 |
| Manjalia | 5.24 | 9.51 | 1.58 | 38.24 | 52.15 | 26.32 |
| Salai Mandol Para | 5.61 | 10.63 | 1.26 | 29.37 | 46.38 | 14.64 |
| Talukpara | 34.25 | 42.74 | 26.15 | 59.84 | 74.19 | 46.15 |
| Tambalipara | 0.52 | 1.02 | 0.00 | 60.31 | 69.39 | 51.04 |
| Thakurpara | 22.96 | 31.13 | 15.31 | 32.53 | 53.30 | 13.09 |
| Vatiapara | 6.07 | 8.81 | 3.83 | 36.68 | 54.92 | 21.70 |
| Kushalnagar* | 7.30 | 10.22 | 4.60 | 27.61 | 40.80 | 15.46 |
| Dakkhin Kushalnagar | 6.83 | 8.56 | 5.20 | 22.12 | 31.72 | 13.12 |
| Uttar Kushalnagar | 8.13 | 13.25 | 3.55 | 37.40 | 57.40 | 19.53 |
| Nilakkhia* | 11.14 | 14.41 | 8.19 | 32.35 | 44.88 | 21.06 |

| Administrative Unit, Location and Community | Having Account in Financial Institution (Bank/ Insurance/Micro-credit/Post office etc.) | | | Having Mobile Banking Account | | |
|--|--|--------------|--------------|-------------------------------|--------------|--------------|
| | Total | Male | Female | Total | Male | Female |
| 1 | 2 | 3 | 4 | 5 | 6 | 7 |
| Dakkhin Beparipara | 22.06 | 25.68 | 18.71 | 37.20 | 49.03 | 26.26 |
| Jhalupara | 2.88 | 6.12 | 0.00 | 50.96 | 63.27 | 40.00 |
| Munshipara | 10.31 | 10.81 | 10.00 | 64.95 | 72.97 | 60.00 |
| Natunpara | 21.59 | 12.32 | 28.81 | 40.63 | 57.25 | 27.68 |
| Nayapara | 3.33 | 4.08 | 2.61 | 7.00 | 9.52 | 4.58 |
| Nilakkhia Bazar | 8.21 | 13.83 | 3.54 | 69.08 | 87.23 | 53.98 |
| Paglapara | 6.15 | 8.90 | 3.62 | 27.88 | 41.61 | 15.24 |
| Pashchim Beparipara | 9.24 | 16.51 | 3.41 | 32.56 | 45.75 | 21.97 |
| Pashchimpara | 19.52 | 26.90 | 13.30 | 50.53 | 71.35 | 33.00 |
| Sajimara | 8.09 | 11.18 | 5.15 | 21.45 | 33.63 | 9.82 |
| Santi Nagar | 1.01 | 2.04 | 0.00 | 11.11 | 12.24 | 10.00 |
| Sarkarpara | 21.54 | 28.45 | 15.38 | 45.12 | 56.90 | 34.62 |
| Uttarpara | 14.80 | 20.62 | 9.57 | 46.34 | 61.51 | 32.72 |
| Sadhurpara Union | 10.41 | 13.79 | 7.28 | 37.78 | 54.70 | 22.11 |
| Rural | 10.41 | 13.79 | 7.28 | 37.78 | 54.70 | 22.11 |
| Urban | 0.00 | 0.00 | 0.00 | 0.00 | 0.00 | 0.00 |
| Sadhurpara* | 10.41 | 13.79 | 7.28 | 37.78 | 54.70 | 22.11 |
| Airmari | 14.07 | 20.41 | 8.70 | 42.38 | 59.31 | 28.04 |
| Archakandi | 15.01 | 17.38 | 12.76 | 58.88 | 71.93 | 46.43 |
| Balurgaon | 10.61 | 13.64 | 7.69 | 52.23 | 65.91 | 39.01 |
| Bangalpara | 2.22 | 4.39 | 0.17 | 29.99 | 49.91 | 11.21 |
| Bilerpar | 4.75 | 5.38 | 4.17 | 43.41 | 56.05 | 31.67 |
| Char Airmari | 2.17 | 2.49 | 1.86 | 28.73 | 46.13 | 11.97 |
| Char Gazirpara | 2.06 | 3.55 | 0.59 | 40.41 | 62.13 | 18.82 |
| Char Kamalerbati | 1.09 | 1.57 | 0.62 | 33.39 | 51.26 | 15.79 |
| Dakkhin Datuakanda | 8.79 | 13.33 | 4.20 | 39.12 | 57.92 | 20.17 |
| Daspara | 26.50 | 35.76 | 18.07 | 57.10 | 68.87 | 46.39 |
| Derurbil | 5.16 | 8.58 | 2.04 | 28.11 | 44.40 | 13.27 |
| Gazirpara | 2.54 | 4.33 | 1.01 | 23.91 | 34.25 | 15.10 |
| Kamalerbati Pashchimpara | 9.20 | 11.92 | 6.69 | 43.13 | 67.11 | 21.10 |
| Kamalerbati Purbapara | 9.45 | 13.95 | 5.36 | 44.82 | 68.92 | 22.99 |
| Khetarchar | 25.49 | 34.90 | 16.99 | 48.50 | 65.46 | 33.17 |
| Kutuberchar Dakkhin | 2.93 | 4.52 | 1.29 | 26.24 | 44.97 | 6.98 |
| Madanerchar | 6.56 | 8.36 | 4.79 | 29.53 | 40.42 | 18.84 |
| Madanerchar Taltola | 0.35 | 0.67 | 0.00 | 16.67 | 30.67 | 1.45 |
| Madhya Datuakanda | 18.02 | 21.80 | 14.60 | 41.36 | 62.92 | 21.91 |
| Majherpara | 22.22 | 29.44 | 15.93 | 47.75 | 64.47 | 33.19 |
| Masjdpara | 2.64 | 4.07 | 1.41 | 20.38 | 34.96 | 7.75 |
| Nilerchar | 18.91 | 22.63 | 15.22 | 14.55 | 18.98 | 10.14 |
| Pashchim Kutuber Char | 6.52 | 10.34 | 3.09 | 34.22 | 53.88 | 16.60 |
| Sheikhpara | 12.75 | 22.22 | 3.90 | 19.46 | 31.94 | 7.79 |
| Thandarban | 5.70 | 4.96 | 6.42 | 30.03 | 43.50 | 16.97 |
| Uttar Datuakanda | 17.29 | 21.34 | 13.77 | 39.23 | 54.56 | 25.90 |
| Dewanganj Upazila | 11.53 | 15.37 | 7.96 | 35.99 | 51.57 | 21.51 |
| Rural | 9.14 | 12.44 | 6.05 | 34.91 | 50.41 | 20.40 |
| Urban | 18.50 | 24.09 | 13.43 | 39.11 | 55.04 | 24.70 |
| Dewanganj Paurashava | 24.17 | 31.25 | 17.86 | 41.10 | 57.17 | 26.81 |
| Ward No. 01 | 22.49 | 28.11 | 17.71 | 46.89 | 60.68 | 35.16 |
| Chikajani (Part)* | 22.63 | 28.34 | 17.76 | 46.71 | 60.68 | 34.79 |
| Akandapara | 24.02 | 31.24 | 17.54 | 45.91 | 60.00 | 33.27 |
| Chandrapara | 29.20 | 34.52 | 24.66 | 53.65 | 72.22 | 37.84 |
| Chikajani Dakkhinpara | 17.28 | 23.36 | 12.00 | 39.60 | 53.29 | 27.71 |
| Chikajani Uttarpara | 23.89 | 21.79 | 25.49 | 42.78 | 52.56 | 35.29 |
| Miapara | 15.59 | 25.64 | 7.53 | 58.17 | 68.38 | 50.00 |
| Chukaibari* | 16.67 | 17.86 | 15.79 | 54.55 | 60.71 | 50.00 |
| Rampura Purbapara (Part) | 16.67 | 17.86 | 15.79 | 54.55 | 60.71 | 50.00 |
| Ward No. 02 | 19.28 | 25.55 | 13.98 | 31.44 | 45.46 | 19.59 |
| Chuniapara* | 19.44 | 25.72 | 14.11 | 30.52 | 44.29 | 18.83 |
| Pashchim Chuniapara | 16.88 | 23.36 | 11.34 | 28.13 | 41.83 | 16.43 |
| Purba Chuniapara | 23.38 | 29.38 | 18.33 | 34.20 | 48.10 | 22.51 |
| Gobindanagar* | 16.67 | 18.82 | 14.85 | 34.41 | 47.06 | 23.76 |
| Kalikapur (Part)* | 20.90 | 39.29 | 7.69 | 55.22 | 85.71 | 33.33 |

| Administrative Unit, Location and Community | Having Account in Financial Institution (Bank/ Insurance/Micro-credit/Post office etc.) | | | Having Mobile Banking Account | | |
|--|--|--------------|--------------|-------------------------------|--------------|--------------|
| | Total | Male | Female | Total | Male | Female |
| 1 | 2 | 3 | 4 | 5 | 6 | 7 |
| Ward No. 03 | 24.61 | 30.99 | 18.50 | 33.78 | 50.95 | 17.34 |
| Kalikapur (Part)* | 24.61 | 30.99 | 18.50 | 33.78 | 50.95 | 17.34 |
| Char Kalikapur (Part) | 13.94 | 15.88 | 11.97 | 14.51 | 18.94 | 9.97 |
| Kalikapur (Part) | 24.07 | 30.10 | 18.33 | 40.78 | 61.83 | 20.71 |
| Uttar Kalikapur | 33.07 | 43.84 | 23.13 | 32.59 | 51.31 | 15.30 |
| Ward No. 04 | 26.87 | 36.11 | 18.20 | 41.27 | 57.09 | 26.42 |
| Kalikapur (Part)* | 26.87 | 36.11 | 18.20 | 41.27 | 57.09 | 26.42 |
| Bazaripara | 29.44 | 39.25 | 20.39 | 46.21 | 60.20 | 33.29 |
| Char Kalikapur (Part) | 24.13 | 34.49 | 14.71 | 36.15 | 53.76 | 20.14 |
| Dewanganj Bazar | 30.91 | 40.96 | 22.60 | 41.58 | 56.31 | 29.38 |
| Kacharipara | 20.72 | 28.13 | 13.01 | 28.42 | 39.58 | 16.80 |
| Kalikapur (Part) | 28.33 | 36.67 | 19.85 | 50.74 | 72.86 | 28.29 |
| Ward No. 05 | 31.75 | 37.80 | 26.45 | 47.12 | 62.84 | 33.35 |
| Banianirchar (Part)* | 39.39 | 42.29 | 36.80 | 44.29 | 59.48 | 30.68 |
| Banianirchar Pashchimpara (Part) | 39.39 | 42.29 | 36.80 | 44.29 | 59.48 | 30.68 |
| Chukaibari (Part)* | 26.21 | 34.48 | 19.10 | 49.16 | 65.32 | 35.24 |
| Dalbari | 21.00 | 27.03 | 15.98 | 44.25 | 61.63 | 29.78 |
| Kaibartapara | 12.93 | 21.31 | 5.67 | 37.26 | 52.46 | 24.11 |
| Nirbahi Area Pamputala | 32.77 | 42.41 | 23.74 | 59.11 | 75.95 | 43.32 |
| Rampur Chukai Madhyapara | 14.83 | 27.14 | 5.08 | 28.71 | 45.71 | 15.25 |
| Sharifpara | 70.13 | 72.86 | 67.86 | 93.51 | 97.14 | 90.48 |
| Ward No. 06 | 26.76 | 30.91 | 23.02 | 43.95 | 58.89 | 30.46 |
| Bade Shashariabari (Part)* | 26.76 | 30.91 | 23.02 | 43.95 | 58.89 | 30.46 |
| Beltali Bazar | 24.47 | 33.33 | 15.22 | 32.45 | 44.79 | 19.57 |
| Dakkhin Bade Shashariabari | 27.62 | 33.13 | 22.31 | 47.06 | 61.38 | 33.27 |
| Rail Colony | 32.51 | 33.53 | 31.61 | 45.36 | 58.38 | 33.68 |
| Uttar Bade Shasharia Bari | 20.21 | 19.88 | 20.44 | 40.16 | 60.25 | 25.78 |
| Ward No. 07 | 20.49 | 28.24 | 13.82 | 39.69 | 58.00 | 23.93 |
| Banianirchar (Part)* | 25.88 | 31.95 | 20.73 | 33.99 | 46.99 | 22.97 |
| Banianirchar Purbapara | 32.05 | 38.67 | 26.11 | 42.54 | 56.40 | 30.09 |
| Uttar Madhya Banianirchar | 8.31 | 10.32 | 6.86 | 9.63 | 16.67 | 4.57 |
| Char Bhabasur (Part)* | 18.48 | 26.86 | 11.21 | 41.83 | 62.07 | 24.29 |
| Char Bhabasur Pashchimpara | 21.77 | 34.70 | 9.93 | 43.32 | 65.54 | 22.96 |
| Char Bhabasur Purbapara (Part) | 17.90 | 23.32 | 13.34 | 35.89 | 54.29 | 20.41 |
| Char Bhabasur Thontapara | 16.40 | 24.07 | 9.84 | 47.20 | 67.70 | 29.70 |
| Ward No. 08 | 15.68 | 20.00 | 12.18 | 39.49 | 56.45 | 25.76 |
| Bhabasur (Part)* | 15.68 | 20.00 | 12.18 | 39.49 | 56.45 | 25.76 |
| Dakrapara | 20.73 | 32.55 | 10.76 | 47.30 | 70.28 | 27.89 |
| Daspara | 19.93 | 12.60 | 26.23 | 42.15 | 58.78 | 27.87 |
| Guzimari | 9.42 | 20.44 | 0.58 | 16.88 | 29.20 | 7.02 |
| Mollapara Mandalpara | 11.88 | 17.55 | 7.58 | 41.97 | 57.05 | 30.57 |
| Ward No. 09 | 25.08 | 34.84 | 16.23 | 46.58 | 62.97 | 31.69 |
| Char Bhabasur (Part)* | 25.08 | 34.84 | 16.23 | 46.58 | 62.97 | 31.69 |
| Char Bhabasur Bhatipara | 13.22 | 16.57 | 9.89 | 44.08 | 55.25 | 32.97 |
| Char Bhabasur Mandalpara | 12.17 | 18.63 | 7.03 | 26.96 | 43.14 | 14.06 |
| Char Bhabasur Millcolony | 52.98 | 76.47 | 26.17 | 53.29 | 71.18 | 32.89 |
| Char Bhabasur Mollapara | 16.06 | 21.60 | 10.71 | 41.82 | 57.41 | 26.79 |
| Char Bhabasur Nayapara | 14.02 | 22.00 | 7.30 | 47.26 | 66.00 | 31.46 |
| Char Bhabasur Purbapara (Part) | 14.36 | 21.30 | 9.38 | 45.45 | 63.04 | 32.81 |
| Char Bhabasur Sardarpara | 40.78 | 53.99 | 28.10 | 53.07 | 70.72 | 36.13 |
| Char Bhabasur Sarkarpara | 29.17 | 34.93 | 23.70 | 49.50 | 64.38 | 35.39 |
| Bahadurabad Union | 7.20 | 9.90 | 4.59 | 32.72 | 48.09 | 17.88 |
| Rural | 7.20 | 9.90 | 4.59 | 32.72 | 48.09 | 17.88 |
| Urban | 0.00 | 0.00 | 0.00 | 0.00 | 0.00 | 0.00 |
| Bahadurabad* | 8.31 | 11.34 | 5.39 | 34.73 | 50.29 | 19.76 |
| Akandapara | 4.97 | 7.66 | 2.56 | 43.12 | 59.33 | 28.63 |
| Azizapur | 8.84 | 13.75 | 2.99 | 29.25 | 35.00 | 22.39 |
| Basetpur | 18.62 | 23.77 | 13.60 | 34.21 | 50.00 | 18.80 |
| Bhangargram | 11.35 | 17.23 | 5.77 | 43.26 | 57.43 | 29.81 |
| Chakharchar | 2.68 | 3.72 | 1.58 | 24.52 | 36.43 | 11.86 |
| Char Bhangargram | 14.09 | 10.48 | 17.39 | 22.27 | 28.57 | 16.52 |
| Char Kalakanda | 1.28 | 2.02 | 0.52 | 34.87 | 56.57 | 12.50 |

| Administrative Unit, Location and Community | Having Account in Financial Institution (Bank/ Insurance/Micro-credit/Post office etc.) | | | Having Mobile Banking Account | | |
|--|--|--------------|-------------|-------------------------------|--------------|--------------|
| | Total | Male | Female | Total | Male | Female |
| 1 | 2 | 3 | 4 | 5 | 6 | 7 |
| Daparpara | 9.10 | 14.30 | 4.20 | 32.66 | 53.25 | 13.28 |
| Farajipara | 0.41 | 0.79 | 0.00 | 28.16 | 46.83 | 8.40 |
| Gharipara | 7.63 | 10.00 | 5.44 | 35.29 | 50.00 | 21.76 |
| Jhalarchar | 4.13 | 6.37 | 1.82 | 34.53 | 50.47 | 18.10 |
| Kalakanda | 13.00 | 14.41 | 11.58 | 34.03 | 47.41 | 20.62 |
| Kananpur | 7.48 | 12.03 | 2.48 | 29.53 | 32.33 | 26.45 |
| Kandigram | 6.66 | 10.00 | 3.80 | 32.94 | 48.15 | 19.94 |
| Nayagram | 11.35 | 15.68 | 7.19 | 38.31 | 52.61 | 24.58 |
| Nazirpur | 7.52 | 10.50 | 4.55 | 27.56 | 39.73 | 15.45 |
| Pollakandi | 9.95 | 12.00 | 8.04 | 39.02 | 53.77 | 25.19 |
| Pollakandi Nayapara | 9.38 | 15.08 | 4.37 | 32.92 | 48.96 | 18.83 |
| Sardarpara | 1.94 | 2.71 | 1.24 | 33.48 | 52.93 | 15.61 |
| Shahjadpur | 2.66 | 4.73 | 0.61 | 47.30 | 66.62 | 28.14 |
| Tentultali | 3.06 | 4.42 | 1.72 | 4.37 | 5.31 | 3.45 |
| Ukrapara | 19.34 | 26.45 | 12.00 | 19.34 | 26.45 | 12.00 |
| Char Bahadurabad* | 3.75 | 5.81 | 1.85 | 23.52 | 36.43 | 11.60 |
| Char Bahadurabad | 5.62 | 8.81 | 2.78 | 31.29 | 48.44 | 16.01 |
| Mannepara | 1.10 | 1.74 | 0.48 | 12.50 | 20.15 | 5.07 |
| Harichandi* | 1.75 | 2.47 | 1.04 | 21.37 | 33.92 | 9.03 |
| Madarerchar* | 5.43 | 7.54 | 3.35 | 30.58 | 46.39 | 15.00 |
| Bhangargram | 7.32 | 11.72 | 2.82 | 43.90 | 59.31 | 28.17 |
| Bhatirpara | 8.70 | 10.14 | 7.32 | 30.88 | 47.17 | 15.20 |
| Hashempur | 6.67 | 5.74 | 7.63 | 27.92 | 37.70 | 17.80 |
| Khutarchar | 9.65 | 16.90 | 3.55 | 25.40 | 40.14 | 13.02 |
| Kutuberchar | 0.96 | 1.53 | 0.33 | 20.06 | 32.21 | 6.95 |
| Madanerchar | 5.66 | 7.67 | 3.65 | 29.28 | 42.00 | 16.61 |
| Madarerchar | 5.08 | 7.66 | 2.49 | 31.07 | 48.76 | 13.37 |
| Sheikpara | 1.10 | 1.23 | 0.98 | 38.16 | 56.76 | 19.61 |
| Char Amkhaoa Union | 10.61 | 14.34 | 7.21 | 34.56 | 49.83 | 20.62 |
| Rural | 8.64 | 11.62 | 5.93 | 32.47 | 46.97 | 19.28 |
| Urban | 13.45 | 18.25 | 9.06 | 37.57 | 53.94 | 22.57 |
| Char Amkhaoa* | 6.64 | 8.85 | 4.66 | 30.88 | 44.82 | 18.36 |
| Badullapur | 10.53 | 21.67 | 1.37 | 39.10 | 60.00 | 21.92 |
| Baulpara | 5.39 | 4.80 | 5.95 | 33.14 | 52.40 | 15.24 |
| Bayrapara | 7.56 | 10.16 | 5.26 | 30.04 | 47.17 | 14.89 |
| Beparipara | 20.24 | 35.05 | 6.94 | 10.24 | 18.56 | 2.78 |
| Dakkhin Mukirchar | 7.94 | 12.78 | 3.47 | 40.61 | 55.45 | 26.91 |
| Fakirpara | 10.50 | 13.04 | 8.26 | 34.17 | 52.51 | 17.99 |
| Kamarerchar | 3.23 | 3.16 | 3.30 | 18.49 | 28.07 | 9.99 |
| Miapara | 5.77 | 5.26 | 6.23 | 33.61 | 46.78 | 21.41 |
| Moulvirchar | 5.81 | 8.02 | 3.84 | 42.66 | 56.83 | 30.01 |
| Sakoapara | 8.83 | 9.03 | 8.64 | 27.76 | 45.81 | 10.49 |
| Char Lanka* | 1.58 | 1.94 | 1.24 | 12.97 | 20.00 | 6.21 |
| Dakkhin Lankarchar | 1.58 | 1.94 | 1.24 | 12.97 | 20.00 | 6.21 |
| Char Madar* | 16.93 | 21.98 | 12.18 | 49.21 | 65.73 | 33.69 |
| Kismat Amkhaoa* | 5.84 | 7.58 | 4.27 | 22.01 | 34.13 | 11.13 |
| Dakkhin Langkarchar | 5.41 | 6.09 | 4.77 | 20.97 | 34.53 | 8.27 |
| Madhya Lankarchar | 12.00 | 17.31 | 7.57 | 34.25 | 47.53 | 23.17 |
| Pashchim Lankarchar | 1.21 | 2.10 | 0.41 | 13.16 | 21.96 | 5.37 |
| Madarerchar* | 13.07 | 18.17 | 8.29 | 39.57 | 56.94 | 23.28 |
| Madarerchar | 14.47 | 20.58 | 8.77 | 51.61 | 70.58 | 33.90 |
| Uttar Makur Char | 14.94 | 19.10 | 11.04 | 40.42 | 57.95 | 24.01 |
| Dakhin Lambapara | 8.66 | 14.12 | 3.51 | 25.12 | 40.59 | 10.54 |
| Sanandabari* | 13.45 | 18.25 | 9.06 | 37.57 | 53.94 | 22.57 |
| Akandapara | 14.10 | 21.00 | 8.03 | 42.40 | 59.91 | 27.01 |
| Collegepara | 14.19 | 21.46 | 7.19 | 26.56 | 39.74 | 13.85 |
| Lambapara | 21.27 | 28.42 | 14.22 | 42.69 | 62.89 | 22.79 |
| Madhyapara | 14.96 | 18.99 | 11.44 | 45.28 | 62.03 | 30.63 |
| Mandalpara | 5.28 | 7.08 | 3.60 | 30.44 | 45.36 | 16.59 |
| Nabinabad | 15.07 | 17.81 | 12.57 | 45.60 | 64.17 | 28.65 |
| Pashchimpara | 10.76 | 16.73 | 5.37 | 31.13 | 49.26 | 14.77 |
| Patadhoapara | 12.83 | 17.79 | 8.16 | 40.17 | 56.33 | 24.93 |

| Administrative Unit, Location and Community | Having Account in Financial Institution (Bank/ Insurance/Micro-credit/Post office etc.) | | | Having Mobile Banking Account | | |
|--|--|--------------|--------------|-------------------------------|--------------|--------------|
| | Total | Male | Female | Total | Male | Female |
| 1 | 2 | 3 | 4 | 5 | 6 | 7 |
| Sabujpara | 16.31 | 21.35 | 12.01 | 46.90 | 61.73 | 34.21 |
| Sheikhpara | 23.27 | 23.53 | 23.05 | 37.32 | 52.04 | 24.61 |
| Sylhetpara | 15.04 | 17.09 | 13.07 | 16.90 | 25.00 | 9.12 |
| Tupkarchar | 2.96 | 5.62 | 0.62 | 34.83 | 54.33 | 17.70 |
| Chikajani Union | 11.83 | 15.91 | 7.85 | 38.87 | 54.45 | 23.72 |
| Rural | 11.83 | 15.91 | 7.85 | 38.87 | 54.45 | 23.72 |
| Urban | 0.00 | 0.00 | 0.00 | 0.00 | 0.00 | 0.00 |
| Char Dakatiapara* | 3.21 | 5.56 | 0.99 | 24.16 | 34.38 | 14.47 |
| Char Magurihat* | 6.09 | 9.43 | 2.56 | 33.94 | 51.78 | 15.08 |
| Chikajani (Part)* | 23.39 | 32.25 | 14.99 | 52.09 | 71.99 | 33.26 |
| Chikajani Dighirpar | 33.02 | 47.22 | 18.69 | 60.47 | 80.56 | 40.19 |
| Pashchim Takimari | 28.61 | 35.31 | 22.25 | 51.01 | 70.03 | 32.96 |
| Purba Takimari | 17.31 | 26.39 | 8.87 | 50.96 | 71.40 | 31.96 |
| Dakatiapara* | 1.66 | 2.71 | 0.62 | 22.95 | 37.58 | 8.47 |
| Dakatiapara | 2.33 | 4.07 | 0.75 | 16.34 | 29.27 | 4.48 |
| Farazipara | 0.00 | 0.00 | 0.00 | 27.61 | 43.07 | 11.45 |
| Nayagram | 2.28 | 3.65 | 0.91 | 23.97 | 38.81 | 9.13 |
| Kazlapara* | 12.88 | 15.98 | 10.00 | 37.16 | 51.28 | 24.03 |
| Palashpur | 28.21 | 16.67 | 39.39 | 42.05 | 59.38 | 25.25 |
| Pashchim Kazlapara | 9.90 | 13.09 | 6.87 | 27.91 | 38.43 | 17.91 |
| Purba Kazlapara | 15.02 | 20.25 | 10.34 | 50.00 | 69.46 | 32.58 |
| Rampura (Part)* | 8.92 | 10.45 | 7.44 | 34.56 | 46.59 | 22.98 |
| Natun Dakatiapara | 0.00 | 0.00 | 0.00 | 0.00 | 0.00 | 0.00 |
| Rampura Balurgram | 3.42 | 3.70 | 3.17 | 42.74 | 50.93 | 35.71 |
| Rampura(Part) | 18.65 | 21.65 | 15.63 | 54.40 | 77.32 | 31.25 |
| Rampura Barakhal* | 17.82 | 24.49 | 11.50 | 52.76 | 67.19 | 39.08 |
| Rampura Barakhal | 16.01 | 22.06 | 10.14 | 58.73 | 70.26 | 47.54 |
| Rampura Bhelamari | 21.67 | 29.86 | 14.29 | 40.10 | 60.43 | 21.75 |
| Chukaibari Union | 14.57 | 17.71 | 11.71 | 46.12 | 60.26 | 33.20 |
| Rural | 14.57 | 17.71 | 11.71 | 46.12 | 60.26 | 33.20 |
| Urban | 0.00 | 0.00 | 0.00 | 0.00 | 0.00 | 0.00 |
| Bade Shashariabari (Part)* | 31.95 | 33.26 | 30.80 | 57.08 | 64.69 | 50.40 |
| Bade Shashariabari | 31.95 | 33.26 | 30.80 | 57.08 | 64.69 | 50.40 |
| Char Halka Habrabari* | 4.43 | 6.84 | 1.92 | 30.74 | 47.89 | 12.88 |
| Chukaibari (Part)* | 12.84 | 16.58 | 9.46 | 46.35 | 61.41 | 32.75 |
| Dakatiapara | 1.47 | 3.13 | 0.00 | 22.79 | 37.50 | 9.72 |
| Dakkin Balurgaram | 13.94 | 19.44 | 9.05 | 52.86 | 71.83 | 35.93 |
| Dakkin Halkarchar | 6.35 | 6.82 | 5.87 | 31.66 | 42.66 | 20.46 |
| Kellakata | 8.38 | 12.57 | 4.28 | 66.49 | 83.61 | 49.73 |
| Rampura (Part) | 20.24 | 23.91 | 17.29 | 56.00 | 65.76 | 48.14 |
| Taltala | 20.83 | 29.60 | 14.11 | 43.75 | 63.20 | 28.83 |
| Uttar Balurgram | 17.00 | 22.52 | 12.56 | 46.05 | 63.36 | 32.13 |
| Uttar Halkarchar | 12.42 | 18.77 | 5.96 | 52.17 | 72.31 | 31.66 |
| Dangdhara Union | 7.06 | 9.57 | 4.69 | 34.34 | 48.57 | 20.98 |
| Rural | 7.19 | 9.81 | 4.74 | 34.25 | 48.23 | 21.15 |
| Urban | 6.67 | 8.92 | 4.55 | 34.61 | 49.52 | 20.51 |
| Bagharchar* | 7.52 | 10.21 | 5.00 | 35.07 | 49.36 | 21.73 |
| Beparipara | 7.64 | 10.32 | 5.16 | 30.84 | 47.62 | 15.26 |
| Chengtimari | 6.15 | 8.62 | 3.77 | 36.24 | 52.23 | 20.86 |
| Dakatiapara | 5.96 | 8.06 | 4.09 | 37.72 | 53.38 | 23.74 |
| Goalkanda | 1.26 | 1.57 | 0.98 | 32.30 | 46.87 | 19.30 |
| Kumarerchar | 10.23 | 12.84 | 7.80 | 20.87 | 26.20 | 15.92 |
| Madhyapara | 11.33 | 15.54 | 7.71 | 43.92 | 61.75 | 28.60 |
| Pantamari | 17.49 | 23.30 | 11.67 | 41.13 | 55.66 | 26.58 |
| Patharerchar | 5.46 | 9.11 | 1.78 | 48.48 | 58.48 | 38.42 |
| Sarkarpara | 2.66 | 2.99 | 2.36 | 30.37 | 43.71 | 18.07 |
| Dangdhara* | 4.84 | 7.92 | 2.11 | 29.68 | 44.28 | 16.78 |
| Dangdhara | 5.14 | 7.47 | 3.10 | 34.43 | 49.59 | 21.13 |
| Makhanerchar | 4.37 | 8.63 | 0.57 | 22.29 | 36.10 | 9.97 |
| Goalkul* | 3.31 | 5.47 | 1.22 | 37.64 | 49.05 | 26.63 |
| Haruabari* | 9.16 | 11.84 | 6.49 | 31.62 | 44.44 | 18.89 |
| Akandapara | 1.44 | 2.81 | 0.00 | 6.17 | 11.51 | 0.54 |

| Administrative Unit, Location and Community | Having Account in Financial Institution (Bank/ Insurance/Micro-credit/Post office etc.) | | | Having Mobile Banking Account | | |
|--|--|--------------|--------------|-------------------------------|--------------|--------------|
| | Total | Male | Female | Total | Male | Female |
| 1 | 2 | 3 | 4 | 5 | 6 | 7 |
| Madhyapara | 11.78 | 13.33 | 10.30 | 30.25 | 43.75 | 17.43 |
| Pashchimpara | 4.83 | 7.90 | 1.57 | 34.35 | 47.90 | 19.95 |
| Purbapara | 12.77 | 16.68 | 8.99 | 41.65 | 57.41 | 26.46 |
| Joanerchar* | 5.53 | 7.25 | 3.92 | 31.37 | 45.42 | 18.20 |
| Fakirpara | 1.49 | 2.19 | 0.83 | 20.47 | 32.02 | 9.54 |
| Khapara | 3.03 | 4.50 | 1.50 | 31.07 | 46.76 | 14.66 |
| Madhyapara | 9.12 | 12.95 | 6.01 | 39.13 | 57.11 | 24.57 |
| Munsipara | 6.64 | 7.26 | 6.04 | 27.76 | 36.83 | 18.90 |
| Karkhana* | 6.67 | 8.92 | 4.55 | 34.61 | 49.52 | 20.51 |
| Bahazpara | 8.71 | 11.39 | 6.00 | 18.91 | 23.76 | 14.00 |
| Bindurchar | 6.36 | 7.93 | 4.88 | 26.03 | 38.85 | 13.99 |
| Karkhana | 5.52 | 6.64 | 4.55 | 31.11 | 45.28 | 18.82 |
| Kauniarchar | 8.49 | 11.86 | 5.22 | 39.66 | 54.77 | 25.00 |
| Makhanerchar | 5.64 | 6.23 | 5.02 | 39.18 | 60.83 | 16.30 |
| Nimaimari | 7.84 | 12.16 | 3.82 | 48.35 | 69.35 | 28.82 |
| Sonakura | 3.36 | 3.95 | 2.81 | 28.13 | 38.91 | 18.07 |
| Uttar Joanerchar* | 8.07 | 12.14 | 4.87 | 52.05 | 71.58 | 36.71 |
| Dewanganj Union | 18.29 | 24.16 | 12.82 | 41.79 | 58.92 | 25.86 |
| Rural | 18.29 | 24.16 | 12.82 | 41.79 | 58.92 | 25.86 |
| Urban | 0.00 | 0.00 | 0.00 | 0.00 | 0.00 | 0.00 |
| Gamaria* | 21.25 | 26.78 | 16.02 | 42.38 | 59.83 | 25.85 |
| Dakkhin Gamaria | 21.77 | 26.15 | 17.49 | 37.87 | 52.29 | 23.77 |
| Madhya Gamaria | 14.29 | 17.73 | 11.04 | 54.04 | 72.34 | 36.79 |
| Pashchim Gamaria | 21.04 | 30.02 | 12.39 | 33.67 | 50.11 | 17.83 |
| Purba Gamaria | 26.68 | 29.52 | 23.93 | 42.29 | 56.83 | 28.21 |
| Uttar Gamaria | 22.77 | 28.39 | 17.75 | 47.02 | 70.03 | 26.48 |
| Kharma* | 19.76 | 26.30 | 13.65 | 44.72 | 61.62 | 28.95 |
| Bhatipara | 19.02 | 24.93 | 13.31 | 38.62 | 51.32 | 26.35 |
| Char Kharma | 11.96 | 20.81 | 3.16 | 34.29 | 52.89 | 15.80 |
| Dighalkandi | 26.38 | 32.27 | 20.71 | 58.63 | 72.62 | 45.18 |
| Gajakanda | 25.94 | 29.89 | 22.14 | 41.76 | 52.65 | 31.30 |
| Galipara | 27.72 | 49.71 | 8.21 | 40.22 | 67.63 | 15.90 |
| Gayenpara | 21.54 | 26.71 | 16.91 | 48.62 | 68.40 | 30.90 |
| Jamirakanda | 15.17 | 23.05 | 7.55 | 50.09 | 70.26 | 30.58 |
| Madhya Kharma | 38.52 | 42.47 | 34.72 | 55.15 | 62.90 | 47.67 |
| Nayapara | 27.04 | 31.99 | 22.54 | 52.98 | 70.76 | 36.80 |
| Pashchimpara | 12.69 | 21.32 | 5.67 | 36.24 | 52.94 | 22.69 |
| Purbapara | 1.42 | 2.12 | 0.76 | 37.65 | 55.17 | 20.96 |
| Telipara | 17.02 | 26.42 | 8.38 | 39.91 | 62.26 | 19.36 |
| Tilakpur* | 10.31 | 14.53 | 6.27 | 32.13 | 49.36 | 15.62 |
| Beparipara | 17.06 | 23.42 | 10.99 | 41.92 | 61.71 | 23.05 |
| Kauniarchar | 0.42 | 0.82 | 0.00 | 12.53 | 23.87 | 0.85 |
| Khanpara | 0.00 | 0.00 | 0.00 | 16.50 | 26.53 | 7.41 |
| Madhyapara | 2.68 | 3.45 | 1.85 | 15.18 | 27.59 | 1.85 |
| Mandalpara | 0.00 | 0.00 | 0.00 | 25.93 | 45.45 | 12.50 |
| Mistripara | 0.94 | 2.04 | 0.00 | 24.53 | 40.82 | 10.53 |
| Naindakura | 0.74 | 1.15 | 0.36 | 36.69 | 59.54 | 14.91 |
| Tilakpur | 29.33 | 42.37 | 17.25 | 44.40 | 62.29 | 27.84 |
| Utmarchar* | 17.32 | 23.14 | 12.32 | 40.79 | 58.35 | 25.70 |
| Bir Utmarchar | 17.31 | 21.98 | 13.54 | 43.65 | 56.47 | 33.33 |
| Char Utmarchar | 17.32 | 23.55 | 11.84 | 39.73 | 59.02 | 22.75 |
| Hatibhanga Union | 6.41 | 9.03 | 3.96 | 32.62 | 47.38 | 18.86 |
| Rural | 6.41 | 9.03 | 3.96 | 32.62 | 47.38 | 18.86 |
| Urban | 0.00 | 0.00 | 0.00 | 0.00 | 0.00 | 0.00 |
| Amkhawa* | 6.47 | 8.12 | 4.92 | 30.16 | 46.40 | 14.82 |
| Amkhawa | 5.45 | 6.82 | 4.17 | 25.70 | 38.75 | 13.59 |
| Gayardoba Fakirpara | 1.09 | 2.15 | 0.00 | 23.91 | 43.01 | 4.40 |
| Sankoapara | 8.76 | 10.88 | 6.74 | 37.19 | 57.06 | 18.21 |
| Char Hatibhanga* | 4.72 | 6.97 | 2.56 | 24.09 | 36.29 | 12.42 |
| Akandapara | 3.81 | 5.06 | 2.63 | 25.00 | 40.23 | 10.50 |
| Char Hatibhanga | 6.69 | 10.13 | 3.31 | 29.47 | 41.77 | 17.39 |
| Gayardoba | 1.02 | 2.17 | 0.00 | 3.75 | 5.07 | 2.58 |

| Administrative Unit, Location and Community | Having Account in Financial Institution (Bank/ Insurance/Micro-credit/Post office etc.) | | | Having Mobile Banking Account | | |
|--|--|--------------|--------------|-------------------------------|--------------|--------------|
| | Total | Male | Female | Total | Male | Female |
| 1 | 2 | 3 | 4 | 5 | 6 | 7 |
| Hatibhanga* | 6.70 | 9.63 | 3.99 | 34.74 | 49.67 | 20.94 |
| Amkhaoa Purbapara | 9.16 | 10.00 | 8.40 | 56.57 | 79.17 | 35.88 |
| Archakandi | 10.24 | 14.78 | 6.10 | 39.67 | 54.50 | 26.14 |
| Chakerchar | 6.83 | 8.34 | 5.32 | 10.88 | 16.18 | 5.57 |
| Chakpara | 1.58 | 2.69 | 0.65 | 6.84 | 9.62 | 4.52 |
| Char Hatibhanga | 4.64 | 6.74 | 2.56 | 34.02 | 50.78 | 17.44 |
| Gayardoba | 12.35 | 18.07 | 6.90 | 23.53 | 36.14 | 11.49 |
| Goalibhita | 11.96 | 17.98 | 6.61 | 46.80 | 64.91 | 30.74 |
| Katharbil | 13.65 | 18.66 | 8.76 | 48.89 | 67.16 | 31.02 |
| Nayagram | 1.01 | 1.51 | 0.61 | 44.37 | 60.75 | 31.21 |
| Sabuzpur | 8.04 | 12.20 | 4.23 | 30.42 | 46.88 | 15.33 |
| Sapmari | 2.38 | 3.91 | 0.92 | 47.64 | 67.27 | 28.81 |
| Sarkarpara | 2.46 | 2.70 | 2.26 | 27.10 | 43.24 | 13.58 |
| Par Ramrampur Union | 7.00 | 10.35 | 3.91 | 32.32 | 49.75 | 16.22 |
| Rural | 7.00 | 10.35 | 3.91 | 32.32 | 49.75 | 16.22 |
| Urban | 0.00 | 0.00 | 0.00 | 0.00 | 0.00 | 0.00 |
| Balaramerchar* | 2.30 | 4.81 | 0.00 | 11.98 | 20.19 | 4.42 |
| Beluarchar* | 4.76 | 7.44 | 2.18 | 33.30 | 47.52 | 19.64 |
| Par Ramrampur* | 7.13 | 10.51 | 4.01 | 32.45 | 50.08 | 16.19 |
| Baniapara | 7.78 | 12.66 | 3.21 | 25.94 | 44.20 | 8.88 |
| Bhitakandi | 3.28 | 4.51 | 2.23 | 23.08 | 35.41 | 12.43 |
| Chengtimari | 9.51 | 15.41 | 3.76 | 43.29 | 65.70 | 21.43 |
| Dakkhin Moamari | 11.53 | 18.83 | 4.76 | 26.35 | 41.32 | 12.47 |
| Dakkhin Rahimpur | 6.76 | 13.49 | 1.20 | 29.01 | 47.71 | 13.55 |
| Dakragram | 9.11 | 14.81 | 3.98 | 50.25 | 77.40 | 25.76 |
| Decreerchar | 4.99 | 7.36 | 2.74 | 30.01 | 43.85 | 16.93 |
| Jhaudanga | 2.66 | 3.53 | 1.85 | 30.04 | 44.80 | 16.08 |
| Kalakanda | 2.79 | 4.46 | 1.31 | 14.23 | 24.11 | 5.51 |
| Kandapara | 8.81 | 8.29 | 9.28 | 50.88 | 72.35 | 31.22 |
| Kumrakanda | 5.71 | 8.49 | 3.11 | 26.96 | 45.39 | 9.69 |
| Madhyerchar | 6.22 | 7.95 | 4.71 | 43.47 | 67.65 | 22.24 |
| Mandalpara | 12.90 | 16.43 | 9.95 | 34.71 | 54.11 | 18.48 |
| Matherghat | 6.75 | 10.38 | 3.46 | 31.59 | 45.65 | 18.84 |
| Nayagram | 2.24 | 3.59 | 0.89 | 21.25 | 33.63 | 8.93 |
| Paikpara | 8.26 | 12.19 | 4.78 | 40.30 | 58.06 | 24.52 |
| Patharerchar | 5.03 | 6.93 | 3.40 | 49.20 | 71.78 | 29.79 |
| Porabhita | 2.39 | 4.88 | 0.00 | 38.23 | 61.79 | 15.52 |
| Sheikhpara | 23.77 | 29.39 | 18.47 | 43.77 | 63.51 | 25.16 |
| Uttar Moamari | 5.09 | 6.80 | 3.35 | 25.83 | 40.24 | 11.16 |
| Taratia | 29.41 | 40.59 | 18.83 | 39.22 | 57.26 | 22.14 |
| Uttar Rahimpur | 4.17 | 7.74 | 1.24 | 31.91 | 50.54 | 16.61 |
| Uttar Bathkhawa | 8.88 | 13.32 | 4.98 | 32.51 | 52.77 | 14.72 |
| Dakkhin Bathkhawa | 4.63 | 7.02 | 2.27 | 29.13 | 46.44 | 12.07 |
| Islampur Upazila | 11.99 | 15.56 | 8.59 | 35.18 | 48.05 | 22.96 |
| Rural | 9.87 | 12.96 | 6.92 | 34.47 | 47.31 | 22.18 |
| Urban | 18.29 | 23.49 | 13.49 | 37.27 | 50.32 | 25.25 |
| Islampur Paurashava | 22.99 | 29.28 | 17.21 | 39.38 | 53.30 | 26.59 |
| Ward No. 01 | 28.98 | 37.71 | 20.84 | 41.67 | 58.39 | 26.09 |
| Charia (Part)* | 34.41 | 34.52 | 34.31 | 27.42 | 39.29 | 17.65 |
| Dariabad* | 28.73 | 37.84 | 20.20 | 42.31 | 59.20 | 26.49 |
| Ward No. 02 | 34.66 | 45.64 | 24.40 | 57.41 | 73.43 | 42.47 |
| Islampur* | 29.69 | 32.09 | 27.55 | 48.72 | 68.19 | 31.38 |
| Kismat Jalla (Part)* | 36.36 | 50.14 | 23.29 | 60.40 | 75.17 | 46.39 |
| Uttar Kismat Jalla | 36.36 | 50.14 | 23.29 | 60.40 | 75.17 | 46.39 |
| Ward No. 03 | 22.57 | 29.58 | 15.93 | 38.15 | 56.59 | 20.66 |
| Bahadurpur (Part)* | 36.46 | 53.33 | 21.57 | 30.21 | 48.89 | 13.73 |
| Bahadurpur | 36.46 | 53.33 | 21.57 | 30.21 | 48.89 | 13.73 |
| Jalla* | 22.03 | 28.69 | 15.70 | 38.46 | 56.88 | 20.94 |
| Mouza Jalla | 22.03 | 28.69 | 15.70 | 38.46 | 56.88 | 20.94 |
| Ward No. 04 | 24.00 | 28.02 | 19.89 | 37.53 | 49.08 | 25.72 |
| Kismat Jalla (Part)* | 23.55 | 27.80 | 19.21 | 38.96 | 51.19 | 26.45 |
| Dakkhin Kismat Jalla | 23.55 | 27.80 | 19.21 | 38.96 | 51.19 | 26.45 |

| Administrative Unit, Location and Community | Having Account in Financial Institution (Bank/ Insurance/Micro-credit/Post office etc.) | | | Having Mobile Banking Account | | |
|--|--|--------------|--------------|-------------------------------|--------------|--------------|
| | Total | Male | Female | Total | Male | Female |
| 1 | 2 | 3 | 4 | 5 | 6 | 7 |
| Pakamuri* | 29.57 | 30.72 | 28.40 | 19.82 | 22.89 | 16.67 |
| Ward No. 05 | 19.25 | 23.03 | 16.05 | 34.64 | 48.44 | 22.97 |
| Bhengura* | 19.25 | 23.03 | 16.05 | 34.64 | 48.44 | 22.97 |
| Ward No. 06 | 22.52 | 27.59 | 17.91 | 37.29 | 49.11 | 26.56 |
| Char Gaonkura* | 13.71 | 16.24 | 11.37 | 33.00 | 43.39 | 23.39 |
| Gaonkura* | 29.45 | 37.43 | 22.62 | 43.54 | 57.36 | 31.70 |
| Palobandha (Part)* | 14.38 | 16.56 | 12.17 | 27.29 | 37.18 | 17.27 |
| Beparipara | 14.38 | 16.56 | 12.17 | 27.29 | 37.18 | 17.27 |
| Ward No. 07 | 19.81 | 27.19 | 13.31 | 43.02 | 57.87 | 29.96 |
| Palobandha (Part)* | 19.81 | 27.19 | 13.31 | 43.02 | 57.87 | 29.96 |
| Bhatipara | 24.21 | 33.59 | 16.31 | 52.97 | 67.94 | 40.34 |
| Dharmakura Bazar | 28.24 | 40.29 | 17.00 | 40.63 | 54.68 | 27.52 |
| Modakpara | 7.27 | 10.10 | 4.60 | 28.12 | 41.37 | 15.64 |
| Ujanpara | 17.03 | 21.90 | 12.97 | 45.63 | 62.60 | 31.44 |
| Ward No. 08 | 15.31 | 21.09 | 10.19 | 40.57 | 53.67 | 28.96 |
| Teghuria* | 15.31 | 21.09 | 10.19 | 40.57 | 53.67 | 28.96 |
| Boalmari | 4.86 | 7.39 | 2.68 | 30.94 | 47.86 | 16.39 |
| Teghuria | 19.33 | 26.25 | 13.14 | 44.28 | 55.87 | 33.90 |
| Ward No. 09 | 11.20 | 13.71 | 9.01 | 17.34 | 24.55 | 10.99 |
| Tanger Alga* | 11.20 | 13.71 | 9.01 | 17.34 | 24.55 | 10.99 |
| Belgachha Union | 10.75 | 13.14 | 8.42 | 36.33 | 50.04 | 22.93 |
| Rural | 10.75 | 13.14 | 8.42 | 36.33 | 50.04 | 22.93 |
| Urban | 0.00 | 0.00 | 0.00 | 0.00 | 0.00 | 0.00 |
| Barul* | 3.67 | 5.19 | 2.05 | 21.62 | 33.07 | 9.39 |
| Belgachha* | 17.51 | 20.52 | 14.73 | 48.66 | 63.64 | 34.76 |
| Belgachha | 7.78 | 11.25 | 4.40 | 53.51 | 73.87 | 33.71 |
| Berergram | 21.13 | 25.99 | 16.78 | 54.75 | 60.74 | 49.41 |
| Fakirpara | 20.77 | 25.34 | 17.04 | 54.58 | 72.40 | 40.00 |
| Ghonapara | 28.50 | 30.07 | 26.87 | 40.00 | 55.56 | 23.81 |
| Goalerdoba | 12.84 | 10.37 | 15.12 | 30.34 | 41.14 | 20.37 |
| Kachhima | 27.94 | 33.65 | 23.01 | 50.44 | 65.08 | 37.81 |
| Char Maina* | 0.38 | 0.00 | 0.79 | 29.70 | 50.00 | 7.14 |
| Dhantala* | 20.72 | 26.52 | 15.30 | 46.46 | 58.82 | 34.94 |
| Dhantala | 17.03 | 22.51 | 12.02 | 40.34 | 50.40 | 31.15 |
| Majhpara | 24.76 | 30.84 | 18.98 | 53.19 | 67.88 | 39.18 |
| Munnia* | 4.05 | 5.72 | 2.36 | 29.78 | 45.53 | 13.89 |
| Shildaha* | 1.23 | 2.01 | 0.48 | 14.66 | 24.62 | 5.07 |
| Char Goalini Union | 9.09 | 12.40 | 5.96 | 29.42 | 41.11 | 18.40 |
| Rural | 9.09 | 12.40 | 5.96 | 29.42 | 41.11 | 18.40 |
| Urban | 0.00 | 0.00 | 0.00 | 0.00 | 0.00 | 0.00 |
| Char Gobindi* | 13.64 | 18.05 | 9.29 | 35.09 | 46.94 | 23.39 |
| Amdanga (Part) | 3.05 | 5.23 | 1.10 | 14.66 | 22.15 | 7.97 |
| Digrirchar | 14.37 | 18.77 | 9.90 | 36.96 | 49.80 | 23.96 |
| Balichanda | 26.16 | 33.09 | 20.25 | 36.09 | 43.17 | 30.06 |
| Pirojpur | 17.29 | 23.74 | 10.24 | 62.03 | 71.94 | 51.18 |
| Uttar Goalinirchar* | 6.66 | 9.29 | 4.24 | 26.41 | 37.90 | 15.84 |
| Baliamari | 1.08 | 1.20 | 0.97 | 4.30 | 7.23 | 1.94 |
| Harindhara | 6.67 | 11.07 | 2.25 | 19.39 | 30.97 | 7.80 |
| Kandarchar | 6.26 | 8.45 | 4.22 | 36.55 | 52.53 | 21.73 |
| Lakkipur | 6.60 | 7.82 | 5.57 | 17.40 | 23.26 | 12.43 |
| Pirojpur | 8.31 | 11.23 | 5.63 | 35.17 | 46.86 | 24.45 |
| Char Putimari Union | 9.33 | 12.56 | 6.25 | 26.84 | 38.08 | 16.09 |
| Rural | 8.05 | 10.08 | 6.08 | 27.58 | 38.54 | 16.88 |
| Urban | 10.30 | 14.48 | 6.37 | 26.28 | 37.73 | 15.51 |
| Baghardi* | 6.21 | 8.69 | 3.77 | 30.28 | 38.98 | 21.74 |
| Char Putimari* | 10.30 | 14.48 | 6.37 | 26.28 | 37.73 | 15.51 |
| Benuarchar | 12.91 | 17.79 | 8.37 | 28.62 | 40.17 | 17.87 |
| Chatalapara | 3.35 | 6.24 | 0.59 | 22.28 | 36.35 | 8.90 |
| Chinarchar | 3.47 | 4.58 | 2.42 | 15.49 | 21.97 | 9.44 |
| Pencharchar | 17.68 | 25.07 | 10.95 | 42.01 | 60.83 | 24.86 |
| Sajalerchar | 10.80 | 15.59 | 5.94 | 23.33 | 33.48 | 13.04 |
| Kismat Gobindi* | 8.64 | 10.52 | 6.81 | 26.72 | 38.40 | 15.34 |

(In Percent)

| Administrative Unit, Location and Community | Having Account in Financial Institution (Bank/ Insurance/Micro-credit/Post office etc.) | | | Having Mobile Banking Account | | |
|--|--|--------------|--------------|-------------------------------|--------------|--------------|
| | Total | Male | Female | Total | Male | Female |
| 1 | 2 | 3 | 4 | 5 | 6 | 7 |
| Agrakhali | 4.64 | 6.38 | 3.01 | 20.30 | 31.29 | 9.94 |
| Baliamari | 4.12 | 4.65 | 3.59 | 21.79 | 29.03 | 14.34 |
| Decreerchar | 14.11 | 15.82 | 12.37 | 31.63 | 43.59 | 19.48 |
| Taburchar | 7.39 | 11.91 | 3.58 | 31.52 | 51.06 | 15.05 |
| Chinaduli Union | 16.58 | 20.90 | 12.61 | 47.94 | 63.11 | 33.99 |
| Rural | 13.60 | 17.75 | 9.76 | 44.94 | 60.51 | 30.54 |
| Urban | 22.88 | 27.61 | 18.58 | 54.26 | 68.65 | 41.21 |
| Baliadaha* | 15.90 | 18.26 | 13.62 | 48.52 | 64.06 | 33.43 |
| Pashchim Baliadaha | 19.04 | 20.20 | 17.89 | 51.43 | 68.37 | 34.55 |
| Purba Baliadaha | 13.15 | 16.51 | 9.95 | 45.97 | 60.18 | 32.46 |
| Bamna* | 17.58 | 24.07 | 11.73 | 51.27 | 66.17 | 37.82 |
| Chhota Deli | 18.12 | 26.05 | 10.76 | 45.25 | 59.21 | 32.27 |
| Pashchim Bamna | 17.79 | 24.14 | 11.96 | 54.57 | 68.31 | 41.97 |
| Purba Bamna | 16.54 | 21.75 | 12.14 | 49.61 | 68.36 | 33.81 |
| Char Nandanerpara* | 6.20 | 8.55 | 3.76 | 27.84 | 41.71 | 13.44 |
| Char Nanderpara | 6.20 | 8.55 | 3.76 | 27.84 | 41.71 | 13.44 |
| Chinaduli* | 11.82 | 15.73 | 8.28 | 42.51 | 58.62 | 27.92 |
| Debrai | 7.56 | 11.80 | 3.92 | 35.32 | 55.23 | 18.20 |
| Dewanpara | 13.32 | 17.51 | 9.20 | 43.05 | 61.87 | 24.52 |
| Pashchim Chinaduli | 14.10 | 19.29 | 9.29 | 49.29 | 65.75 | 34.06 |
| Purba Chinaduli | 10.39 | 14.23 | 6.97 | 32.18 | 46.50 | 19.43 |
| Sardarpara | 6.22 | 6.87 | 5.67 | 54.22 | 66.87 | 43.30 |
| Singbhanga | 19.84 | 23.98 | 15.91 | 52.28 | 68.82 | 36.59 |
| Gilabari* | 22.88 | 27.61 | 18.58 | 54.26 | 68.65 | 41.21 |
| Akandapara | 21.50 | 24.64 | 18.78 | 49.23 | 66.87 | 33.99 |
| Dakkhin Gilabari | 14.38 | 15.58 | 13.16 | 34.64 | 45.45 | 23.68 |
| Faliamari | 20.30 | 28.63 | 13.40 | 57.52 | 72.20 | 45.36 |
| Gilabari | 22.35 | 25.59 | 19.31 | 67.94 | 80.21 | 56.44 |
| Guthail Bazar | 17.70 | 24.21 | 11.51 | 54.21 | 67.15 | 41.92 |
| Kachhima | 31.79 | 32.27 | 31.35 | 51.25 | 59.85 | 43.25 |
| Khamariapara | 27.13 | 34.91 | 20.03 | 58.62 | 75.89 | 42.84 |
| Nadipara | 13.40 | 18.26 | 9.02 | 39.79 | 56.52 | 24.71 |
| Nandanerpara* | 2.64 | 3.54 | 1.75 | 36.12 | 57.52 | 14.91 |
| Gaibandha Union | 7.51 | 9.94 | 5.10 | 27.87 | 38.16 | 17.68 |
| Rural | 7.51 | 9.94 | 5.10 | 27.87 | 38.16 | 17.68 |
| Urban | 0.00 | 0.00 | 0.00 | 0.00 | 0.00 | 0.00 |
| Char Dadna* | 7.56 | 10.86 | 4.04 | 26.90 | 37.57 | 15.53 |
| Batchar | 15.98 | 21.22 | 10.00 | 23.34 | 27.59 | 18.48 |
| Dakkhin Char Dadna | 8.06 | 11.29 | 4.84 | 43.15 | 64.52 | 21.77 |
| Gongapara | 0.00 | 0.00 | 0.00 | 9.02 | 13.43 | 4.13 |
| Natunchar Dadna Belkuchipara | 1.77 | 1.91 | 1.60 | 49.29 | 63.69 | 31.20 |
| Pashchim Porarchar | 3.85 | 6.47 | 1.24 | 20.10 | 28.86 | 11.39 |
| Uttar Char Dadna | 9.09 | 15.33 | 3.16 | 34.09 | 58.00 | 11.39 |
| Gaibandha* | 6.82 | 8.43 | 5.27 | 28.95 | 37.70 | 20.50 |
| Agunerchar | 0.98 | 0.88 | 1.07 | 24.24 | 35.10 | 13.70 |
| Balidapara | 4.15 | 4.98 | 3.30 | 12.64 | 17.08 | 8.06 |
| Kandarchar | 0.20 | 0.00 | 0.36 | 1.58 | 0.89 | 2.14 |
| Mahishkura | 0.18 | 0.35 | 0.00 | 12.20 | 17.89 | 6.06 |
| Marakandi | 11.76 | 13.15 | 10.37 | 43.20 | 56.13 | 30.22 |
| Natun Agunerchar | 2.97 | 4.13 | 1.83 | 41.42 | 62.84 | 20.09 |
| Nayamalmara | 4.96 | 7.32 | 2.75 | 17.73 | 25.85 | 10.09 |
| Porarchar Madhyapara | 6.22 | 7.61 | 4.82 | 14.97 | 22.34 | 7.61 |
| Porarchar Purbapara | 15.50 | 17.67 | 13.39 | 28.24 | 36.21 | 20.50 |
| Porarchar Sardarpara | 2.96 | 4.10 | 1.87 | 27.09 | 33.48 | 20.95 |
| Sarkarpara | 16.26 | 22.38 | 11.06 | 45.36 | 54.42 | 37.65 |
| Shahpara | 7.57 | 10.43 | 4.77 | 26.93 | 34.42 | 19.60 |
| Sutarpara | 5.82 | 8.39 | 2.92 | 77.74 | 81.29 | 73.72 |
| Tangrakura | 11.19 | 12.23 | 10.25 | 32.99 | 43.73 | 23.27 |
| Tegharia | 1.09 | 0.75 | 1.42 | 38.55 | 47.76 | 29.79 |
| Gopalnagar* | 8.69 | 12.44 | 5.01 | 26.34 | 38.26 | 14.64 |
| Airmari | 2.78 | 5.32 | 0.48 | 26.33 | 32.45 | 20.77 |
| Bausmari | 20.31 | 32.84 | 6.56 | 36.72 | 56.72 | 14.75 |

| Administrative Unit, Location and Community | Having Account in Financial Institution (Bank/ Insurance/Micro-credit/Post office etc.) | | | Having Mobile Banking Account | | |
|--|--|--------------|--------------|-------------------------------|--------------|--------------|
| | Total | Male | Female | Total | Male | Female |
| 1 | 2 | 3 | 4 | 5 | 6 | 7 |
| Dakkhin Chandanpur | 11.71 | 15.44 | 8.00 | 33.11 | 46.31 | 20.00 |
| Dattapara | 11.87 | 16.15 | 7.53 | 18.84 | 28.46 | 9.09 |
| Fulkarchar | 6.47 | 10.07 | 3.03 | 29.57 | 42.78 | 16.95 |
| Karaitala Nama | 16.23 | 22.47 | 10.12 | 28.45 | 41.22 | 15.92 |
| Karaitalakanda | 3.26 | 4.36 | 2.14 | 20.03 | 30.10 | 9.83 |
| Uttar Chandanpur | 10.05 | 13.08 | 7.14 | 39.27 | 60.75 | 18.75 |
| Shanmara* | 7.42 | 9.23 | 5.55 | 28.11 | 39.73 | 16.12 |
| Adrashagram | 0.00 | 0.00 | 0.00 | 18.18 | 26.47 | 9.38 |
| Chandanpur | 9.25 | 11.56 | 6.90 | 24.51 | 36.92 | 11.82 |
| Dakpara | 1.92 | 2.94 | 0.80 | 18.97 | 27.57 | 9.60 |
| Malpara | 6.82 | 7.81 | 5.70 | 52.27 | 58.59 | 45.18 |
| Natun Shapara | 10.46 | 12.62 | 8.25 | 28.37 | 41.67 | 14.81 |
| Tungrapara | 4.45 | 6.59 | 2.50 | 22.77 | 39.01 | 8.00 |
| Goalerchar Union | 6.26 | 8.55 | 4.02 | 34.88 | 49.26 | 20.87 |
| Rural | 6.26 | 8.55 | 4.02 | 34.88 | 49.26 | 20.87 |
| Urban | 0.00 | 0.00 | 0.00 | 0.00 | 0.00 | 0.00 |
| Goalerchar* | 7.32 | 11.24 | 3.66 | 36.45 | 57.21 | 17.10 |
| Kachhimarchar* | 5.78 | 8.23 | 3.49 | 34.10 | 51.43 | 17.84 |
| Bolakipara | 6.27 | 8.67 | 4.07 | 38.28 | 57.90 | 20.27 |
| Kachhimarchar | 4.91 | 7.46 | 2.42 | 26.68 | 40.30 | 13.41 |
| Kadamtali* | 5.57 | 7.57 | 3.42 | 46.80 | 73.31 | 18.38 |
| Mahalgini* | 9.28 | 12.21 | 6.37 | 48.13 | 63.17 | 33.20 |
| Malmara* | 5.49 | 7.30 | 3.70 | 31.08 | 42.76 | 19.56 |
| Khaydiarchar | 7.30 | 9.17 | 5.48 | 17.08 | 24.56 | 9.80 |
| Kumirdaha | 4.74 | 7.71 | 2.06 | 36.90 | 55.71 | 19.95 |
| Malmara | 6.85 | 8.33 | 5.38 | 26.82 | 35.72 | 17.92 |
| Mohammadpur | 4.61 | 6.14 | 3.10 | 30.52 | 42.15 | 19.02 |
| Savarchar | 6.51 | 8.70 | 4.41 | 34.17 | 44.05 | 24.67 |
| Savukura | 4.10 | 5.53 | 2.55 | 34.35 | 47.97 | 19.68 |
| Islampur Union | 14.63 | 19.04 | 10.83 | 37.36 | 49.83 | 26.59 |
| Rural | 19.15 | 24.53 | 14.64 | 40.46 | 53.53 | 29.51 |
| Urban | 10.12 | 13.73 | 6.91 | 34.25 | 46.25 | 23.59 |
| Gangapara* | 27.47 | 31.81 | 23.91 | 34.84 | 44.83 | 26.64 |
| Pachabahala* | 10.12 | 13.73 | 6.91 | 34.25 | 46.25 | 23.59 |
| Dharmakura | 7.22 | 7.04 | 7.39 | 34.46 | 43.66 | 25.62 |
| Pachabahala | 11.07 | 16.04 | 6.76 | 34.18 | 47.15 | 22.97 |
| Panchbaria* | 16.23 | 22.33 | 11.05 | 42.75 | 55.67 | 31.82 |
| Kachihara | 14.58 | 23.37 | 7.00 | 34.22 | 48.87 | 21.56 |
| Panchbaria | 17.83 | 21.30 | 14.95 | 51.08 | 62.43 | 41.65 |
| Shankarpur* | 13.23 | 18.52 | 8.76 | 43.60 | 62.04 | 28.01 |
| Kulkandi Union | 9.00 | 11.97 | 6.10 | 34.32 | 44.71 | 24.19 |
| Rural | 9.00 | 11.97 | 6.10 | 34.32 | 44.71 | 24.19 |
| Urban | 0.00 | 0.00 | 0.00 | 0.00 | 0.00 | 0.00 |
| Char Berkusha* | 1.60 | 0.96 | 2.41 | 11.23 | 16.35 | 4.82 |
| Jigatala* | 0.57 | 0.99 | 0.13 | 6.27 | 10.73 | 1.56 |
| Kulkandi* | 11.35 | 15.28 | 7.63 | 42.13 | 54.76 | 30.13 |
| Athiamari | 2.92 | 4.80 | 1.05 | 44.03 | 55.87 | 32.34 |
| Beparipara | 3.69 | 6.39 | 0.87 | 24.72 | 35.00 | 13.95 |
| Boalmari | 16.67 | 32.00 | 0.00 | 50.00 | 70.00 | 28.26 |
| Dakkhin Akandapara | 5.57 | 5.65 | 5.49 | 12.48 | 19.35 | 6.23 |
| Joddarpara | 9.43 | 12.72 | 6.16 | 41.68 | 51.78 | 31.67 |
| Madhyapara | 10.27 | 15.09 | 6.08 | 47.32 | 66.60 | 30.54 |
| Miapara | 11.85 | 17.35 | 7.08 | 51.18 | 74.49 | 30.97 |
| Purbapara | 26.67 | 33.64 | 20.17 | 51.56 | 62.90 | 40.99 |
| Sardarpara | 0.62 | 0.65 | 0.60 | 22.05 | 27.74 | 16.77 |
| Uttar Akandapara | 17.69 | 24.26 | 11.35 | 69.68 | 83.82 | 56.03 |
| Uttar Madhyapara | 41.80 | 50.79 | 33.08 | 71.88 | 86.51 | 57.69 |
| Noarpara Union | 8.83 | 11.90 | 5.91 | 33.13 | 46.16 | 20.71 |
| Rural | 8.83 | 11.90 | 5.91 | 33.13 | 46.16 | 20.71 |
| Urban | 0.00 | 0.00 | 0.00 | 0.00 | 0.00 | 0.00 |
| Kajla* | 11.64 | 16.87 | 5.99 | 38.08 | 53.31 | 21.61 |
| Katma Krishnanagar* | 4.77 | 7.53 | 1.95 | 21.79 | 33.36 | 9.96 |

| Administrative Unit, Location and Community | Having Account in Financial Institution (Bank/ Insurance/Micro-credit/Post office etc.) | | | Having Mobile Banking Account | | |
|--|--|--------------|--------------|-------------------------------|--------------|--------------|
| | Total | Male | Female | Total | Male | Female |
| 1 | 2 | 3 | 4 | 5 | 6 | 7 |
| Maijbari* | 7.69 | 12.04 | 3.03 | 30.75 | 47.99 | 12.26 |
| Noarpara* | 9.47 | 12.25 | 6.92 | 35.14 | 47.89 | 23.45 |
| Brahmottar | 1.31 | 2.17 | 0.53 | 20.00 | 31.79 | 9.16 |
| Karirtair | 8.18 | 11.64 | 4.94 | 26.86 | 38.42 | 16.05 |
| Natunpara | 4.34 | 4.56 | 4.14 | 18.75 | 26.90 | 10.97 |
| Noarpara | 8.17 | 8.83 | 7.58 | 35.50 | 45.97 | 26.03 |
| Rajnagar | 13.48 | 15.82 | 11.32 | 36.76 | 43.88 | 30.19 |
| Rambhadra | 13.27 | 17.37 | 9.69 | 44.19 | 58.54 | 31.68 |
| Sonamukhi | 17.90 | 24.05 | 12.05 | 44.79 | 60.34 | 29.99 |
| Tartapara | 6.88 | 9.18 | 4.78 | 35.58 | 50.22 | 22.21 |
| Ulia | 16.91 | 20.62 | 13.51 | 54.40 | 68.36 | 41.56 |
| Palbanda Union | 13.26 | 17.46 | 9.31 | 36.78 | 51.80 | 22.63 |
| Rural | 13.26 | 17.46 | 9.31 | 36.78 | 51.80 | 22.63 |
| Urban | 0.00 | 0.00 | 0.00 | 0.00 | 0.00 | 0.00 |
| Bahadurpur (Part)* | 11.96 | 17.00 | 7.10 | 33.52 | 49.21 | 18.35 |
| Dakkhin Bahadurpur | 14.60 | 21.62 | 8.27 | 27.64 | 41.70 | 14.96 |
| Purba Bahadurpur | 15.91 | 21.76 | 10.03 | 45.26 | 64.08 | 26.35 |
| Uttar Bahadurpur | 1.82 | 3.13 | 0.52 | 20.49 | 32.11 | 9.02 |
| Baitkamari* | 20.24 | 25.24 | 15.45 | 44.46 | 61.04 | 28.58 |
| Char Baitkamari | 50.12 | 68.49 | 30.77 | 55.50 | 75.80 | 34.13 |
| Dakkhin Baitkamari | 14.35 | 15.67 | 13.13 | 44.22 | 58.77 | 30.74 |
| Uttar Baitkamari | 15.26 | 18.09 | 12.56 | 40.88 | 57.73 | 24.80 |
| Charia (Part)* | 10.80 | 16.67 | 5.33 | 56.55 | 73.33 | 40.89 |
| Sirajabad* | 8.85 | 11.18 | 6.74 | 30.64 | 43.28 | 19.17 |
| Dakkhin Sirajabad | 13.19 | 18.07 | 8.48 | 38.08 | 51.52 | 25.09 |
| Purba Sirajabad | 7.21 | 7.88 | 6.64 | 27.75 | 35.08 | 21.37 |
| Uttar Sirajabad | 6.00 | 6.84 | 5.26 | 25.82 | 41.23 | 12.23 |
| Patharshi Union | 13.55 | 18.26 | 9.17 | 44.02 | 59.25 | 29.86 |
| Rural | 13.55 | 18.26 | 9.17 | 44.02 | 59.25 | 29.86 |
| Urban | 0.00 | 0.00 | 0.00 | 0.00 | 0.00 | 0.00 |
| Dengargar* | 13.03 | 16.31 | 10.00 | 49.19 | 64.66 | 34.91 |
| Gamaria* | 14.48 | 19.12 | 10.15 | 37.80 | 51.71 | 24.84 |
| Hariabari* | 13.65 | 20.51 | 7.40 | 40.17 | 55.53 | 26.18 |
| Krishnanagar* | 13.94 | 20.72 | 6.19 | 81.25 | 93.69 | 67.01 |
| Laudatta* | 32.73 | 39.91 | 25.12 | 36.34 | 43.42 | 28.84 |
| Mujata* | 11.09 | 13.74 | 8.71 | 49.58 | 64.52 | 36.13 |
| Muk Simla* | 15.84 | 22.06 | 10.25 | 45.44 | 63.24 | 29.44 |
| Patharshi* | 9.86 | 14.09 | 5.96 | 41.57 | 56.96 | 27.43 |
| Muradabad | 12.69 | 17.46 | 8.37 | 44.22 | 61.50 | 28.54 |
| Patharshi | 7.84 | 11.73 | 4.24 | 39.68 | 53.77 | 26.62 |
| Radhir Alga* | 21.10 | 30.00 | 12.50 | 42.49 | 58.24 | 27.27 |
| Rouharkanda* | 20.32 | 30.33 | 11.04 | 42.60 | 60.96 | 25.57 |
| Shashariabari* | 11.31 | 12.87 | 9.79 | 47.04 | 61.39 | 33.01 |
| Sapdhari Union | 2.54 | 3.73 | 1.26 | 17.37 | 26.38 | 7.73 |
| Rural | 2.44 | 3.74 | 1.04 | 15.26 | 24.35 | 5.47 |
| Urban | 3.08 | 3.65 | 2.49 | 29.17 | 38.09 | 20.07 |
| Char Shishua* | 3.11 | 5.31 | 0.92 | 11.96 | 18.48 | 5.50 |
| Chengania* | 2.13 | 2.69 | 1.50 | 17.32 | 26.90 | 6.61 |
| Akandapara | 4.44 | 5.68 | 3.15 | 4.83 | 5.68 | 3.94 |
| Chingania | 1.20 | 1.27 | 1.13 | 16.38 | 24.95 | 7.22 |
| Mandalpara | 1.88 | 2.53 | 1.10 | 22.62 | 35.60 | 7.26 |
| Dighair* | 5.51 | 9.78 | 0.43 | 21.06 | 33.70 | 6.03 |
| Indulamari | 5.51 | 9.78 | 0.43 | 21.06 | 33.70 | 6.03 |
| Prajapati* | 1.06 | 1.61 | 0.47 | 13.00 | 22.48 | 2.82 |
| Sapdhari* | 3.08 | 3.65 | 2.49 | 29.17 | 38.09 | 20.07 |
| Kasharidoba | 3.08 | 3.65 | 2.49 | 29.17 | 38.09 | 20.07 |
| Jamalpur Sadar Upazila | 22.60 | 28.40 | 17.47 | 39.74 | 53.77 | 27.32 |
| Rural | 19.71 | 24.93 | 15.18 | 38.08 | 52.17 | 25.86 |
| Urban | 28.77 | 35.54 | 22.50 | 43.29 | 57.05 | 30.54 |
| Jamalpur Paurashava | 30.58 | 37.59 | 23.94 | 44.38 | 57.97 | 31.53 |
| Ward No. 01 | 20.79 | 26.68 | 15.13 | 38.29 | 53.00 | 24.17 |
| Naobhanga* | 25.65 | 26.54 | 24.78 | 30.51 | 50.11 | 11.38 |

| Administrative Unit, Location and Community | Having Account in Financial Institution (Bank/ Insurance/Micro-credit/Post office etc.) | | | Having Mobile Banking Account | | |
|--|--|--------------|--------------|-------------------------------|--------------|--------------|
| | Total | Male | Female | Total | Male | Female |
| 1 | 2 | 3 | 4 | 5 | 6 | 7 |
| Pathalia* | 20.18 | 26.70 | 13.94 | 39.26 | 53.37 | 25.74 |
| Guabaria | 16.91 | 22.41 | 11.49 | 43.39 | 59.79 | 27.25 |
| Pathalia | 21.59 | 28.57 | 14.97 | 37.48 | 50.56 | 25.11 |
| Ward No. 02 | 37.42 | 42.68 | 31.84 | 44.83 | 54.00 | 35.10 |
| Char Palisha* | 22.78 | 27.72 | 18.05 | 34.25 | 48.30 | 20.81 |
| Kampapur | 22.78 | 27.72 | 18.05 | 34.25 | 48.30 | 20.81 |
| Kampapur* | 24.36 | 27.05 | 21.79 | 35.29 | 52.49 | 18.85 |
| Kampapur (Part) | 24.36 | 27.05 | 21.79 | 35.29 | 52.49 | 18.85 |
| Singhajani (Part)* | 43.42 | 48.87 | 37.37 | 49.19 | 55.39 | 42.31 |
| Amlapara | 63.27 | 74.08 | 53.37 | 62.66 | 75.36 | 51.03 |
| B D R Camp Area | 82.69 | 100.00 | 18.18 | 50.77 | 56.10 | 30.91 |
| Dc Office Area) | 45.59 | 50.90 | 42.33 | 58.53 | 62.35 | 56.19 |
| Dewanpara | 40.97 | 48.62 | 33.59 | 49.54 | 64.10 | 35.49 |
| Krishi Khamar Area | 44.32 | 60.00 | 23.73 | 45.42 | 60.00 | 26.27 |
| Sarkarpara | 15.74 | 14.00 | 19.38 | 27.64 | 25.31 | 32.56 |
| Ward No. 03 | 37.10 | 43.21 | 31.68 | 58.47 | 70.80 | 47.54 |
| Singhajani (Part)* | 37.10 | 43.21 | 31.68 | 58.47 | 70.80 | 47.54 |
| Bakultala | 53.91 | 67.59 | 44.00 | 75.36 | 82.76 | 70.00 |
| Banpara | 28.44 | 30.68 | 26.36 | 44.83 | 63.07 | 27.81 |
| College Road | 34.99 | 37.67 | 32.30 | 63.61 | 74.08 | 53.13 |
| Iqbalpur | 31.38 | 37.83 | 25.93 | 47.89 | 62.86 | 35.23 |
| Miapara | 43.82 | 50.82 | 37.41 | 59.02 | 69.38 | 49.54 |
| Nayapara | 38.53 | 47.47 | 31.17 | 63.96 | 75.69 | 54.31 |
| Ward No. 04 | 40.30 | 46.88 | 34.00 | 49.63 | 62.32 | 37.47 |
| Singhajani (Part)* | 40.30 | 46.88 | 34.00 | 49.63 | 62.32 | 37.47 |
| Abedanchak | 53.48 | 61.11 | 45.59 | 64.60 | 75.56 | 53.26 |
| Bazaripara | 44.29 | 52.76 | 37.24 | 47.35 | 66.87 | 31.12 |
| Kacharipara | 40.08 | 46.46 | 34.25 | 48.06 | 60.86 | 36.36 |
| Kalighat | 25.69 | 27.45 | 24.14 | 27.52 | 29.41 | 25.86 |
| Madrsa Road | 26.15 | 33.33 | 18.75 | 5.38 | 3.03 | 7.81 |
| Muslimabad | 37.06 | 42.59 | 31.10 | 36.83 | 51.21 | 21.31 |
| Sardarpara | 42.07 | 50.09 | 34.61 | 66.69 | 78.92 | 55.29 |
| Ward No. 05 | 37.91 | 49.21 | 27.82 | 49.83 | 64.66 | 36.59 |
| Kursha Kangarpara* | 22.44 | 26.90 | 18.27 | 56.04 | 68.21 | 44.67 |
| Chalapara | 22.44 | 26.90 | 18.27 | 56.04 | 68.21 | 44.67 |
| Singhajani (Part)* | 39.72 | 51.89 | 28.91 | 49.10 | 64.23 | 35.66 |
| Basakpara | 42.24 | 50.00 | 35.49 | 45.98 | 58.93 | 34.72 |
| Bospara | 45.48 | 57.00 | 34.55 | 55.01 | 68.71 | 42.01 |
| Raniganj Bazar | 43.46 | 69.38 | 26.53 | 55.06 | 64.38 | 48.98 |
| Shantibag | 46.53 | 62.98 | 31.83 | 58.88 | 78.07 | 41.73 |
| Singhajanipara | 40.00 | 50.27 | 30.50 | 44.16 | 57.84 | 31.50 |
| Stationpara | 33.78 | 46.13 | 23.05 | 46.93 | 64.09 | 32.03 |
| Tamaltala | 28.70 | 35.42 | 22.25 | 32.14 | 46.09 | 18.75 |
| Ward No. 06 | 31.28 | 38.08 | 24.91 | 43.78 | 57.55 | 30.87 |
| Dakpara* | 31.27 | 39.62 | 23.57 | 42.96 | 60.26 | 26.98 |
| Krishnacharanpur* | 43.10 | 51.29 | 35.37 | 56.43 | 71.29 | 42.38 |
| Mukundabari | 43.10 | 51.29 | 35.37 | 56.43 | 71.29 | 42.38 |
| Mukundabari* | 32.35 | 38.48 | 26.62 | 45.74 | 59.10 | 33.26 |
| Bajrapur | 47.54 | 53.37 | 41.79 | 53.74 | 67.07 | 40.58 |
| Banderbari | 27.86 | 36.35 | 20.20 | 43.60 | 59.37 | 29.37 |
| Mukundabari | 16.82 | 19.83 | 14.11 | 37.31 | 47.59 | 28.06 |
| Satpaikha (Part)* | 27.04 | 33.67 | 20.73 | 37.33 | 48.92 | 26.27 |
| Baniabazar | 23.89 | 31.42 | 16.94 | 33.61 | 44.82 | 23.27 |
| Palpara | 30.58 | 36.10 | 25.13 | 41.49 | 53.37 | 29.74 |
| Singhajani Jadab* | 6.56 | 9.68 | 3.33 | 62.30 | 80.65 | 43.33 |
| Mukandabari | 6.56 | 9.68 | 3.33 | 62.30 | 80.65 | 43.33 |
| Ward No. 07 | 34.65 | 47.77 | 21.92 | 52.31 | 67.04 | 38.01 |
| Beltia (Part)* | 75.50 | 81.74 | 58.76 | 79.07 | 85.29 | 62.41 |
| Beltia | 14.75 | 17.65 | 11.11 | 29.92 | 36.03 | 22.22 |
| Reserve Police | 94.90 | 96.32 | 89.76 | 94.76 | 96.49 | 88.55 |
| Fulbaria (Part)* | 31.09 | 42.88 | 20.93 | 52.97 | 67.77 | 40.21 |
| Daripara | 33.20 | 45.85 | 20.66 | 50.53 | 68.62 | 32.60 |

| Administrative Unit, Location and Community | Having Account in Financial Institution (Bank/ Insurance/Micro-credit/Post office etc.) | | | Having Mobile Banking Account | | |
|--|--|--------------|--------------|-------------------------------|--------------|--------------|
| | Total | Male | Female | Total | Male | Female |
| 1 | 2 | 3 | 4 | 5 | 6 | 7 |
| Mahila College Area | 26.98 | 38.28 | 18.95 | 54.11 | 64.88 | 46.47 |
| Pashchim Fulbaria | 22.39 | 31.92 | 13.26 | 45.25 | 61.35 | 29.83 |
| Munshipara | 43.78 | 55.82 | 32.59 | 61.34 | 77.23 | 46.58 |
| Khupibari* | 26.45 | 38.03 | 15.93 | 37.16 | 51.12 | 24.49 |
| Ward No. 08 | 30.88 | 37.39 | 24.69 | 43.47 | 59.11 | 28.59 |
| Beltia (Part)* | 43.09 | 54.48 | 32.77 | 46.54 | 68.47 | 26.69 |
| Beltia | 43.09 | 54.48 | 32.77 | 46.54 | 68.47 | 26.69 |
| Chandpur* | 20.67 | 29.33 | 12.00 | 38.67 | 56.00 | 21.33 |
| Dapunia | 20.67 | 29.33 | 12.00 | 38.67 | 56.00 | 21.33 |
| Dapunia* | 25.88 | 34.88 | 17.60 | 37.40 | 54.41 | 21.73 |
| Diabari* | 21.14 | 23.23 | 19.13 | 31.29 | 46.18 | 16.94 |
| Fulbaria (Part)* | 27.94 | 32.28 | 23.95 | 50.00 | 62.28 | 38.75 |
| Purba Fulbaria | 27.94 | 32.28 | 23.95 | 50.00 | 62.28 | 38.75 |
| Jangalpara* | 35.69 | 40.75 | 31.03 | 42.59 | 56.50 | 29.76 |
| Shahpur* | 34.74 | 38.97 | 30.31 | 47.81 | 61.56 | 33.42 |
| Railway Colony | 39.05 | 42.32 | 35.46 | 47.36 | 60.45 | 32.96 |
| Shahpur | 32.52 | 37.18 | 27.77 | 48.04 | 62.15 | 33.65 |
| Polisha* | 26.01 | 34.40 | 18.24 | 42.42 | 58.82 | 27.25 |
| Ward No. 09 | 24.49 | 30.82 | 18.59 | 32.85 | 47.52 | 19.15 |
| Aliarpur* | 36.39 | 42.79 | 30.64 | 45.13 | 64.54 | 27.66 |
| Aliharpur | 36.39 | 42.79 | 30.64 | 45.13 | 64.54 | 27.66 |
| Band Kuturia* | 20.91 | 29.55 | 13.20 | 20.64 | 31.82 | 10.66 |
| Chhankanda | 20.91 | 29.55 | 13.20 | 20.64 | 31.82 | 10.66 |
| Bishnupur Razarampur* | 26.18 | 29.70 | 22.64 | 25.24 | 37.22 | 13.21 |
| Langaljora | 26.18 | 29.70 | 22.64 | 25.24 | 37.22 | 13.21 |
| Chak Kalipur* | 38.36 | 46.53 | 32.06 | 50.00 | 76.24 | 29.77 |
| Langaljora | 38.36 | 46.53 | 32.06 | 50.00 | 76.24 | 29.77 |
| Chak Kuturia* | 28.79 | 38.41 | 20.00 | 39.24 | 54.92 | 24.93 |
| Chankada | 28.79 | 38.41 | 20.00 | 39.24 | 54.92 | 24.93 |
| Chhankanda* | 24.02 | 32.69 | 15.82 | 30.64 | 43.11 | 18.86 |
| Dakkhin Kuturia* | 26.39 | 24.18 | 29.25 | 43.51 | 55.68 | 27.83 |
| Chhankanda | 26.39 | 24.18 | 29.25 | 43.51 | 55.68 | 27.83 |
| Haripur Dari Fatepur* | 28.26 | 39.67 | 17.52 | 31.49 | 47.85 | 16.08 |
| Haripur | 28.26 | 39.67 | 17.52 | 31.49 | 47.85 | 16.08 |
| Hossainpur* | 15.33 | 21.64 | 10.24 | 26.33 | 36.57 | 18.07 |
| Langaljora | 15.33 | 21.64 | 10.24 | 26.33 | 36.57 | 18.07 |
| Idilpur* | 43.07 | 45.10 | 41.00 | 44.55 | 66.67 | 22.00 |
| Langaljora | 43.07 | 45.10 | 41.00 | 44.55 | 66.67 | 22.00 |
| Kursha* | 11.56 | 15.41 | 7.81 | 30.80 | 42.45 | 19.45 |
| Langalzora | 11.56 | 15.41 | 7.81 | 30.80 | 42.45 | 19.45 |
| Muthurabari* | 4.02 | 8.33 | 0.52 | 15.23 | 27.56 | 5.21 |
| Chhankanda | 4.02 | 8.33 | 0.52 | 15.23 | 27.56 | 5.21 |
| Nasirpur* | 24.90 | 29.22 | 21.07 | 31.91 | 47.40 | 18.20 |
| Machhimpur | 15.91 | 18.03 | 14.05 | 32.32 | 45.07 | 21.07 |
| Nasirpur | 34.53 | 41.16 | 28.63 | 31.47 | 49.89 | 15.11 |
| Ward No. 10 | 18.25 | 23.23 | 13.54 | 38.30 | 52.01 | 25.35 |
| Bishnupur* | 24.54 | 38.10 | 12.93 | 35.53 | 61.90 | 12.93 |
| Rashidpur | 24.54 | 38.10 | 12.93 | 35.53 | 61.90 | 12.93 |
| Chandra* | 23.30 | 28.47 | 18.46 | 42.75 | 56.65 | 29.72 |
| Chandra | 20.06 | 25.78 | 14.93 | 36.81 | 49.66 | 25.24 |
| Hat Chandra | 25.03 | 29.54 | 20.84 | 46.73 | 61.41 | 33.08 |
| Kazirankh | 22.97 | 30.04 | 15.10 | 37.45 | 50.18 | 23.27 |
| Chandra Tarapputka* | 4.88 | 6.67 | 3.07 | 32.62 | 42.42 | 22.70 |
| Hat Chandra | 4.88 | 6.67 | 3.07 | 32.62 | 42.42 | 22.70 |
| Char Chandra (Part)* | 6.76 | 12.58 | 0.69 | 22.97 | 32.45 | 13.10 |
| Chandra | 6.76 | 12.58 | 0.69 | 22.97 | 32.45 | 13.10 |
| Mainpur (Part)* | 6.88 | 10.34 | 3.56 | 39.48 | 57.03 | 22.65 |
| Mainpur | 6.88 | 10.34 | 3.56 | 39.48 | 57.03 | 22.65 |
| Rashidpur* | 14.37 | 18.88 | 10.24 | 32.32 | 44.26 | 21.37 |
| Singhajani (Part)* | 14.67 | 21.77 | 5.36 | 34.75 | 48.98 | 16.07 |
| Kazirankh | 14.67 | 21.77 | 5.36 | 34.75 | 48.98 | 16.07 |

| Administrative Unit, Location and Community | Having Account in Financial Institution (Bank/ Insurance/Micro-credit/Post office etc.) | | | Having Mobile Banking Account | | |
|--|--|--------------|--------------|-------------------------------|--------------|--------------|
| | Total | Male | Female | Total | Male | Female |
| 1 | 2 | 3 | 4 | 5 | 6 | 7 |
| Ward No. 11 | 31.20 | 37.84 | 24.92 | 42.77 | 56.91 | 29.41 |
| Jogir Ghopa* | 31.27 | 36.00 | 26.91 | 44.83 | 58.63 | 32.14 |
| Jigir Ghopa | 33.47 | 36.03 | 31.14 | 49.58 | 63.09 | 37.24 |
| Manirajpur | 27.94 | 35.96 | 20.49 | 37.67 | 51.97 | 24.39 |
| Mainpur (Part)* | 25.68 | 30.09 | 21.59 | 41.95 | 52.25 | 32.39 |
| Bagabaid | 25.68 | 30.09 | 21.59 | 41.95 | 52.25 | 32.39 |
| Palashgar* | 20.08 | 28.95 | 11.91 | 35.51 | 52.87 | 19.55 |
| Singhajani (Part)* | 37.20 | 44.53 | 30.11 | 44.85 | 59.68 | 30.50 |
| Bagerhat | 37.30 | 43.64 | 31.27 | 42.82 | 57.89 | 28.48 |
| Shekher Bhita | 37.03 | 46.04 | 28.06 | 48.36 | 62.71 | 34.09 |
| Ward No. 12 | 20.46 | 25.90 | 15.39 | 36.04 | 49.30 | 23.68 |
| Bandatirtha* | 16.05 | 21.79 | 10.63 | 26.53 | 37.84 | 15.84 |
| Ramnagar | 19.13 | 25.24 | 13.33 | 29.70 | 43.13 | 16.97 |
| Tirutha | 8.27 | 13.01 | 3.82 | 18.50 | 24.39 | 12.98 |
| Deurpar Chandra* | 22.00 | 27.89 | 16.45 | 38.46 | 55.19 | 22.67 |
| Ramnagar* | 15.97 | 23.46 | 9.07 | 27.12 | 38.86 | 16.28 |
| Tentulia* | 16.43 | 22.05 | 11.42 | 36.93 | 48.99 | 26.19 |
| Tirtha Chandra* | 27.08 | 29.78 | 24.52 | 43.98 | 55.43 | 33.11 |
| Bamunpara | 27.08 | 29.78 | 24.52 | 43.98 | 55.43 | 33.11 |
| Banshchara Union | 17.57 | 22.93 | 12.78 | 36.87 | 51.48 | 23.79 |
| Rural | 19.37 | 25.23 | 14.19 | 38.40 | 52.93 | 25.56 |
| Urban | 11.13 | 14.92 | 7.58 | 31.38 | 46.45 | 17.29 |
| Baithamari* | 14.07 | 17.38 | 11.26 | 25.90 | 40.48 | 13.48 |
| Banshchara* | 11.13 | 14.92 | 7.58 | 31.38 | 46.45 | 17.29 |
| Baraitair* | 22.88 | 32.44 | 14.33 | 33.87 | 48.85 | 20.48 |
| Battala* | 21.08 | 25.60 | 17.24 | 28.04 | 37.62 | 19.90 |
| Belbelia* | 14.72 | 17.96 | 12.02 | 57.44 | 71.83 | 45.45 |
| Faridpur* | 26.47 | 32.61 | 20.63 | 46.50 | 60.96 | 32.73 |
| Jamira* | 11.83 | 18.07 | 6.39 | 28.58 | 43.73 | 15.40 |
| Jhuala* | 14.85 | 21.49 | 9.30 | 37.41 | 51.36 | 25.72 |
| Jigatala* | 10.33 | 14.15 | 6.71 | 43.28 | 61.79 | 25.73 |
| Lahirikanda* | 38.45 | 46.57 | 30.51 | 66.93 | 73.19 | 60.83 |
| Mohanpur* | 19.02 | 25.28 | 13.78 | 34.02 | 50.38 | 20.35 |
| Nababpur* | 25.52 | 31.50 | 19.89 | 51.27 | 68.50 | 35.06 |
| Digpait Union | 20.92 | 27.88 | 14.70 | 36.97 | 52.07 | 23.48 |
| Rural | 21.50 | 28.41 | 15.35 | 38.72 | 54.50 | 24.69 |
| Urban | 19.38 | 26.49 | 12.94 | 32.29 | 45.63 | 20.22 |
| Chandpur* | 8.07 | 14.05 | 2.85 | 38.56 | 58.04 | 21.53 |
| Chhontia* | 19.38 | 26.49 | 12.94 | 32.29 | 45.63 | 20.22 |
| Beparipara | 13.60 | 30.70 | 1.27 | 33.46 | 59.65 | 14.56 |
| Chhontia | 12.05 | 16.74 | 7.86 | 23.41 | 33.87 | 14.06 |
| Chhontia Bazar | 32.38 | 41.63 | 24.49 | 34.80 | 48.80 | 22.86 |
| Chhontia Patal | 38.74 | 47.26 | 31.23 | 43.68 | 56.75 | 32.16 |
| Fakirpara | 5.97 | 10.11 | 2.68 | 18.91 | 29.21 | 10.71 |
| Gopinthpur | 18.74 | 26.33 | 11.34 | 37.04 | 51.94 | 22.52 |
| Penchamanik | 27.42 | 55.56 | 5.71 | 67.74 | 96.30 | 45.71 |
| Chinail* | 14.14 | 21.45 | 7.52 | 50.33 | 69.90 | 32.60 |
| Digpait* | 33.47 | 40.17 | 27.32 | 44.04 | 58.78 | 30.50 |
| Gandail* | 13.48 | 20.82 | 6.81 | 30.99 | 43.58 | 19.56 |
| Habdesb* | 25.18 | 36.17 | 15.52 | 36.09 | 51.63 | 22.41 |
| Haridra Hata* | 49.36 | 59.45 | 40.48 | 65.56 | 83.07 | 50.17 |
| Joanerpara* | 18.02 | 20.64 | 15.80 | 44.59 | 61.63 | 30.12 |
| Kalabada* | 8.29 | 13.81 | 3.69 | 15.08 | 27.07 | 5.07 |
| Khupibari* | 15.00 | 24.13 | 6.67 | 31.97 | 47.94 | 17.39 |
| Matarpara* | 7.32 | 10.58 | 4.41 | 35.93 | 51.20 | 22.29 |
| Megha* | 16.87 | 21.06 | 13.18 | 35.47 | 50.80 | 21.97 |
| Doailpara | 17.75 | 19.93 | 15.77 | 41.04 | 56.83 | 26.68 |
| Lakhipur | 24.27 | 27.93 | 21.09 | 36.19 | 59.46 | 16.02 |
| Megha | 12.27 | 17.46 | 8.26 | 26.10 | 36.98 | 17.66 |
| Nayapara | 15.12 | 22.14 | 8.16 | 36.48 | 48.93 | 24.11 |
| Mohanpur* | 25.22 | 32.24 | 19.21 | 39.66 | 53.47 | 27.81 |
| Purbapar Dighali* | 16.71 | 24.87 | 9.65 | 35.61 | 51.44 | 21.93 |

(In Percent)

| Administrative Unit, Location and Community | Having Account in Financial Institution (Bank/ Insurance/Micro-credit/Post office etc.) | | | Having Mobile Banking Account | | |
|--|--|--------------|--------------|-------------------------------|--------------|--------------|
| | Total | Male | Female | Total | Male | Female |
| 1 | 2 | 3 | 4 | 5 | 6 | 7 |
| Chakpara | 9.26 | 14.93 | 4.44 | 29.94 | 44.53 | 17.55 |
| Gangpar | 23.23 | 34.33 | 14.77 | 40.65 | 55.22 | 29.55 |
| Purbapar Dighali | 22.69 | 31.86 | 14.40 | 37.73 | 53.05 | 23.89 |
| Sapara | 9.75 | 18.70 | 2.60 | 41.16 | 64.23 | 22.73 |
| Raghunathpur Dighali* | 38.66 | 51.74 | 27.12 | 48.23 | 68.56 | 30.30 |
| Tararbhita* | 25.78 | 29.87 | 21.83 | 32.17 | 44.47 | 20.30 |
| Hatubhanga | 8.42 | 14.25 | 2.96 | 20.79 | 26.12 | 15.80 |
| Tararbhita | 43.59 | 45.41 | 41.78 | 43.85 | 62.73 | 25.07 |
| Ghoradhap Union | 20.64 | 26.24 | 15.94 | 39.57 | 52.56 | 28.66 |
| Rural | 20.40 | 26.10 | 15.67 | 39.75 | 52.82 | 28.89 |
| Urban | 24.75 | 28.34 | 21.07 | 36.55 | 48.53 | 24.25 |
| Banda Chithalia* | 10.23 | 16.88 | 4.69 | 31.32 | 46.27 | 18.85 |
| Banda Dwarikajani* | 24.79 | 35.35 | 17.04 | 49.57 | 63.64 | 39.26 |
| Banda Sonakura* | 2.86 | 1.56 | 3.95 | 12.86 | 15.63 | 10.53 |
| Baraikura* | 18.07 | 20.59 | 16.18 | 28.99 | 43.14 | 18.38 |
| Barakanda* | 17.95 | 23.17 | 14.16 | 18.46 | 32.93 | 7.96 |
| Chandpur* | 2.26 | 2.12 | 2.38 | 8.52 | 12.70 | 4.76 |
| Chari Magura* | 20.84 | 30.36 | 12.98 | 41.36 | 56.43 | 28.91 |
| Chithalia* | 28.37 | 34.38 | 23.30 | 46.60 | 61.98 | 33.63 |
| Dakhalpur* | 7.01 | 12.12 | 2.74 | 49.08 | 59.09 | 40.72 |
| Gaziarpara* | 28.21 | 28.77 | 27.74 | 43.73 | 52.93 | 36.05 |
| Bara Gaziarpara | 23.76 | 25.60 | 22.22 | 29.82 | 38.93 | 22.22 |
| Chhota Gaziarpara | 37.14 | 35.11 | 38.84 | 71.60 | 80.85 | 63.84 |
| Ghoradhap* | 23.56 | 26.80 | 20.75 | 34.84 | 44.60 | 26.37 |
| Gopalpur* | 33.99 | 43.24 | 25.26 | 43.40 | 55.65 | 31.84 |
| Harinakanda* | 11.10 | 12.54 | 9.92 | 35.71 | 51.03 | 23.09 |
| Chandpur | 7.63 | 10.73 | 5.09 | 30.79 | 53.67 | 12.04 |
| Harinakanda | 12.63 | 13.33 | 12.04 | 37.88 | 49.88 | 27.96 |
| Haripur* | 18.87 | 24.16 | 14.51 | 43.23 | 57.67 | 31.35 |
| Hatibanda* | 16.80 | 19.66 | 14.39 | 31.84 | 42.74 | 22.66 |
| Helenchabari* | 7.43 | 10.00 | 5.26 | 29.71 | 42.08 | 19.30 |
| Idilpur* | 10.06 | 14.36 | 6.79 | 54.82 | 70.79 | 42.64 |
| Joka* | 29.01 | 36.03 | 23.16 | 46.66 | 60.50 | 35.14 |
| Katarbari* | 24.75 | 28.34 | 21.07 | 36.55 | 48.53 | 24.25 |
| Kutubbari* | 24.20 | 37.91 | 14.45 | 39.04 | 57.69 | 25.78 |
| Madarpur* | 21.24 | 27.00 | 16.85 | 46.49 | 60.55 | 35.79 |
| Mirzapur* | 14.22 | 25.65 | 5.04 | 38.23 | 59.16 | 21.43 |
| Nishindapara* | 32.60 | 42.79 | 24.10 | 52.52 | 66.35 | 40.96 |
| Rajapur* | 24.10 | 32.90 | 16.56 | 42.37 | 56.51 | 30.25 |
| Subarnakhila* | 21.85 | 24.76 | 19.55 | 32.92 | 43.26 | 24.75 |
| Sheikhbari* | 18.18 | 21.24 | 15.79 | 32.05 | 43.01 | 23.48 |
| Tarakanda* | 17.28 | 26.32 | 9.30 | 28.40 | 36.84 | 20.93 |
| Itail Union | 18.52 | 24.88 | 13.42 | 34.23 | 47.23 | 23.81 |
| Rural | 18.52 | 24.88 | 13.42 | 34.23 | 47.23 | 23.81 |
| Urban | 0.00 | 0.00 | 0.00 | 0.00 | 0.00 | 0.00 |
| Bari Ghagri* | 32.10 | 37.67 | 27.13 | 45.00 | 56.79 | 34.47 |
| Damdama* | 15.59 | 18.35 | 13.48 | 33.21 | 44.21 | 24.83 |
| Boalmari | 8.47 | 11.38 | 6.21 | 30.72 | 44.79 | 19.77 |
| Dakkhinpara | 9.01 | 6.71 | 10.68 | 39.44 | 55.03 | 28.16 |
| Khanpara | 22.19 | 23.95 | 20.83 | 31.85 | 39.52 | 25.93 |
| Madhyapara | 17.44 | 18.50 | 16.67 | 38.24 | 45.50 | 32.97 |
| Matiakanda | 25.74 | 31.93 | 20.92 | 11.76 | 20.17 | 5.23 |
| Nayapara | 23.43 | 30.86 | 17.56 | 44.41 | 53.70 | 37.07 |
| Dhopa Itail* | 18.21 | 22.92 | 14.69 | 38.39 | 54.17 | 26.56 |
| Gangkanda* | 20.69 | 31.47 | 11.85 | 27.89 | 43.40 | 15.18 |
| Itail* | 17.95 | 27.54 | 10.21 | 39.98 | 57.72 | 25.65 |
| Beparipara | 4.79 | 11.11 | 0.00 | 19.18 | 22.22 | 16.87 |
| Chariapara | 30.97 | 35.76 | 26.42 | 48.06 | 58.28 | 38.36 |
| Itail | 17.92 | 28.80 | 9.33 | 40.53 | 60.50 | 24.74 |
| Madakpara | 4.05 | 5.88 | 2.50 | 35.14 | 48.53 | 23.75 |
| Jagir Mirzapur* | 20.21 | 28.45 | 13.51 | 34.62 | 46.98 | 24.56 |
| Mirzapur* | 28.54 | 36.86 | 21.16 | 41.76 | 59.47 | 26.04 |

| Administrative Unit, Location and Community | Having Account in Financial Institution (Bank/ Insurance/Micro-credit/Post office etc.) | | | Having Mobile Banking Account | | |
|--|--|--------------|--------------|-------------------------------|--------------|--------------|
| | Total | Male | Female | Total | Male | Female |
| 1 | 2 | 3 | 4 | 5 | 6 | 7 |
| Molaghata* | 21.05 | 33.33 | 14.12 | 47.37 | 60.42 | 40.00 |
| Piarpur* | 25.97 | 44.74 | 7.69 | 35.06 | 44.74 | 25.64 |
| Ruhili* | 11.90 | 15.14 | 9.39 | 26.83 | 35.99 | 19.71 |
| Boalmari | 2.60 | 2.65 | 2.56 | 17.26 | 22.22 | 13.25 |
| Charpara | 20.12 | 26.89 | 15.17 | 30.68 | 43.40 | 21.38 |
| Madhyapara | 11.37 | 16.85 | 7.38 | 20.85 | 30.34 | 13.93 |
| Pashchimpara | 11.77 | 14.07 | 9.91 | 32.59 | 41.83 | 25.08 |
| Shailerkanda* | 16.00 | 21.45 | 11.63 | 30.25 | 41.85 | 20.95 |
| Boalmari | 16.49 | 20.71 | 12.94 | 28.11 | 43.20 | 15.42 |
| Brahmottar | 10.93 | 17.11 | 6.15 | 16.84 | 22.42 | 12.53 |
| Chakpara | 15.14 | 22.71 | 9.16 | 29.21 | 43.00 | 18.32 |
| Dakkhinpara | 13.35 | 16.55 | 10.72 | 37.82 | 50.12 | 27.68 |
| Debpara | 18.29 | 25.86 | 14.15 | 26.22 | 39.66 | 18.87 |
| Kachuarpar | 21.22 | 31.51 | 13.95 | 39.83 | 57.56 | 27.30 |
| Katlasha | 6.45 | 13.02 | 0.47 | 3.97 | 8.33 | 0.00 |
| Khabsakuri | 23.70 | 34.38 | 14.78 | 37.44 | 43.75 | 32.17 |
| Madhyapara | 18.92 | 19.50 | 18.43 | 35.18 | 40.67 | 30.65 |
| Maishalpara | 8.08 | 10.85 | 5.69 | 33.41 | 50.94 | 18.29 |
| Naitamari | 43.83 | 47.50 | 40.24 | 36.42 | 51.25 | 21.95 |
| Tarafdarpara | 21.01 | 31.63 | 13.03 | 35.67 | 57.14 | 19.54 |
| Sutrapur* | 18.24 | 36.62 | 1.30 | 25.00 | 36.62 | 14.29 |
| Tangirkanda* | 31.20 | 36.55 | 27.31 | 44.23 | 55.84 | 35.79 |
| Kendua Union | 23.77 | 30.40 | 17.82 | 42.41 | 59.21 | 27.34 |
| Rural | 22.78 | 29.37 | 16.81 | 41.83 | 58.36 | 26.84 |
| Urban | 27.13 | 34.01 | 21.19 | 44.38 | 62.18 | 29.02 |
| Beltia (Part)* | 25.65 | 32.64 | 18.88 | 40.95 | 57.02 | 25.40 |
| Bichatiapara | 47.34 | 54.76 | 41.35 | 35.64 | 55.95 | 19.23 |
| Binanderpara | 28.67 | 31.73 | 25.69 | 56.65 | 73.49 | 40.20 |
| Kachasara | 29.63 | 38.08 | 20.83 | 39.35 | 52.00 | 26.17 |
| Kochgar | 15.72 | 23.87 | 8.24 | 35.36 | 54.99 | 17.38 |
| Mangalpur | 21.68 | 30.77 | 12.99 | 21.10 | 33.73 | 9.04 |
| Char Andua* | 13.51 | 21.05 | 5.56 | 35.14 | 57.89 | 11.11 |
| Jalalerpara (Nakati) | 13.51 | 21.05 | 5.56 | 35.14 | 57.89 | 11.11 |
| Char Kumri* | 10.42 | 13.70 | 7.04 | 48.61 | 68.49 | 28.17 |
| Daherpara (Dabarpar)* | 30.77 | 60.00 | 12.50 | 38.46 | 80.00 | 12.50 |
| Gopalpur | 30.77 | 60.00 | 12.50 | 38.46 | 80.00 | 12.50 |
| Dhopakuri* | 24.44 | 32.24 | 17.64 | 38.51 | 54.78 | 24.35 |
| Gaherpara* | 33.48 | 36.33 | 30.45 | 46.94 | 63.33 | 29.55 |
| Gopalpur* | 17.07 | 25.00 | 9.95 | 41.31 | 59.95 | 24.60 |
| Jalalerpara* | 13.75 | 20.95 | 7.29 | 56.40 | 75.23 | 39.47 |
| Kalabadha* | 31.91 | 27.36 | 35.66 | 28.09 | 45.28 | 13.95 |
| Gailabari | 31.91 | 27.36 | 35.66 | 28.09 | 45.28 | 13.95 |
| Kalabaha* | 20.29 | 26.06 | 15.14 | 45.43 | 69.09 | 24.32 |
| Kendua* | 27.13 | 34.01 | 21.19 | 44.38 | 62.18 | 29.02 |
| Kendua | 24.07 | 31.69 | 17.49 | 43.23 | 59.83 | 28.89 |
| Satkura | 34.97 | 39.98 | 30.65 | 47.33 | 68.20 | 29.37 |
| Kochgar* | 16.13 | 21.43 | 11.76 | 41.94 | 47.62 | 37.25 |
| Binanderpara | 16.13 | 21.43 | 11.76 | 41.94 | 47.62 | 37.25 |
| Kumarpara* | 37.54 | 45.40 | 30.90 | 46.04 | 64.52 | 30.43 |
| Kurdaria* | 18.52 | 33.33 | 3.70 | 29.63 | 40.74 | 18.52 |
| Kutamani* | 17.62 | 25.56 | 10.31 | 39.86 | 57.21 | 23.88 |
| Dameshwar | 21.90 | 31.83 | 12.55 | 47.13 | 68.82 | 26.72 |
| Khalilhata | 8.59 | 14.65 | 2.96 | 7.67 | 12.10 | 3.55 |
| Kutamani | 17.06 | 24.34 | 10.43 | 41.57 | 58.92 | 25.76 |
| Mollapara* | 24.24 | 29.55 | 19.73 | 31.03 | 43.54 | 20.40 |
| Mouhadanga* | 14.82 | 20.35 | 9.91 | 36.80 | 54.16 | 21.38 |
| Nakati* | 20.20 | 34.15 | 7.41 | 32.17 | 46.80 | 18.74 |
| Narikeli* | 24.43 | 28.97 | 20.58 | 46.16 | 63.20 | 31.75 |
| Fatepur | 37.23 | 37.56 | 36.96 | 48.94 | 63.38 | 36.96 |
| Narikeli | 19.85 | 25.95 | 14.65 | 45.17 | 63.14 | 29.86 |
| Nishindi* | 21.96 | 27.64 | 17.03 | 50.93 | 62.81 | 40.61 |
| Parpara* | 32.59 | 36.88 | 28.73 | 50.88 | 63.86 | 39.20 |

(In Percent)

| Administrative Unit, Location and Community | Having Account in Financial Institution (Bank/ Insurance/Micro-credit/Post office etc.) | | | Having Mobile Banking Account | | |
|--|--|--------------|--------------|-------------------------------|--------------|--------------|
| | Total | Male | Female | Total | Male | Female |
| 1 | 2 | 3 | 4 | 5 | 6 | 7 |
| Patika* | 61.98 | 62.50 | 61.54 | 70.25 | 78.57 | 63.08 |
| Sonakata* | 17.28 | 19.60 | 15.29 | 41.29 | 56.77 | 28.06 |
| Titulia* | 8.43 | 10.34 | 6.59 | 38.76 | 58.62 | 19.78 |
| Lakkhirchar Union | 14.87 | 19.33 | 10.86 | 36.18 | 50.81 | 23.06 |
| Rural | 14.87 | 19.33 | 10.86 | 36.18 | 50.81 | 23.06 |
| Urban | 0.00 | 0.00 | 0.00 | 0.00 | 0.00 | 0.00 |
| Baruamari* | 20.14 | 27.42 | 13.88 | 49.45 | 66.32 | 34.94 |
| Char Lakkhi* | 22.32 | 25.98 | 19.15 | 36.80 | 50.43 | 24.99 |
| Char Nandina* | 2.86 | 5.56 | 0.00 | 54.29 | 72.22 | 35.29 |
| Char Ray* | 15.70 | 21.64 | 10.22 | 45.95 | 64.60 | 28.75 |
| Charpara* | 10.45 | 13.65 | 7.73 | 34.62 | 48.58 | 22.76 |
| Gajariakhas (1st Khanda)* | 10.11 | 14.58 | 6.11 | 30.37 | 46.19 | 16.20 |
| Gazariakhas 1st Khanda | 10.11 | 14.58 | 6.11 | 30.37 | 46.19 | 16.20 |
| Jatharthapur* | 11.06 | 15.36 | 6.98 | 30.93 | 44.01 | 18.53 |
| Bhatipara | 9.84 | 14.36 | 5.66 | 36.79 | 52.60 | 22.13 |
| Chandapara | 5.33 | 6.94 | 3.90 | 32.24 | 44.47 | 21.33 |
| Madhyapara | 12.25 | 14.10 | 10.60 | 24.96 | 34.94 | 16.05 |
| Rangamatia | 11.89 | 14.29 | 9.82 | 30.00 | 40.52 | 20.91 |
| Ujanpara | 12.88 | 18.88 | 6.79 | 29.67 | 43.28 | 15.83 |
| Meshta Union | 15.85 | 19.35 | 12.85 | 37.44 | 50.41 | 26.38 |
| Rural | 15.76 | 19.23 | 12.81 | 37.25 | 50.20 | 26.22 |
| Urban | 22.49 | 29.20 | 16.45 | 52.60 | 67.15 | 39.47 |
| Aranghati* | 10.89 | 12.21 | 9.80 | 29.92 | 40.66 | 20.93 |
| Bangshi Gopalpur* | 0.00 | 0.00 | 0.00 | 0.00 | 0.00 | 0.00 |
| Bir Fularpara* | 20.24 | 32.50 | 9.09 | 20.24 | 22.50 | 18.18 |
| Bir Fulbari* | 11.23 | 7.50 | 14.02 | 32.09 | 47.50 | 20.56 |
| Bir Gaila* | 15.91 | 22.88 | 9.50 | 37.82 | 55.13 | 21.91 |
| Beparipara | 7.35 | 10.42 | 4.63 | 22.06 | 36.98 | 8.80 |
| Bir Gaila | 21.07 | 30.32 | 12.21 | 47.85 | 70.74 | 25.95 |
| Duanipara | 20.06 | 31.82 | 10.53 | 25.29 | 37.66 | 15.26 |
| Hajipur Bazar | 18.09 | 24.04 | 11.94 | 49.39 | 64.90 | 33.33 |
| Kumarganti | 9.13 | 10.71 | 7.75 | 23.65 | 31.25 | 17.05 |
| Panchgachhi | 25.00 | 34.62 | 15.85 | 61.88 | 79.49 | 45.12 |
| Tairapara | 4.70 | 8.33 | 1.59 | 28.63 | 46.30 | 13.49 |
| Bir Mallikpur* | 16.08 | 21.51 | 11.93 | 22.38 | 30.65 | 16.05 |
| Bukhunja* | 10.74 | 16.77 | 6.29 | 31.54 | 45.89 | 20.98 |
| Chander Haora* | 5.94 | 8.61 | 3.28 | 56.56 | 81.97 | 31.15 |
| Char Fulbari* | 32.58 | 39.60 | 26.09 | 38.06 | 48.32 | 28.57 |
| Char Kaida* | 0.00 | 0.00 | 0.00 | 0.00 | 0.00 | 0.00 |
| Char Mallikpur* | 3.59 | 5.34 | 2.11 | 37.25 | 51.60 | 25.08 |
| Charpara* | 18.68 | 23.65 | 14.25 | 38.28 | 50.49 | 27.41 |
| Chhatiani* | 7.64 | 14.71 | 2.25 | 6.37 | 4.41 | 7.87 |
| Deuliabari* | 20.21 | 19.75 | 20.59 | 58.55 | 70.89 | 48.32 |
| Digarbari* | 43.75 | 46.41 | 41.70 | 52.50 | 63.16 | 44.28 |
| Dubaria* | 21.43 | 13.94 | 27.23 | 44.71 | 67.27 | 27.23 |
| Gaganpur* | 6.16 | 13.43 | 0.00 | 19.86 | 35.07 | 6.96 |
| Gopalpur* | 22.55 | 33.33 | 14.81 | 44.90 | 61.97 | 32.66 |
| Haribari* | 21.56 | 25.00 | 18.95 | 33.09 | 44.83 | 24.18 |
| Hasilparil* | 17.68 | 20.88 | 15.10 | 42.54 | 54.49 | 32.91 |
| Guuripur | 22.34 | 17.32 | 26.90 | 69.95 | 78.77 | 61.93 |
| Hasil Tanki | 18.21 | 22.05 | 15.43 | 50.96 | 65.40 | 40.50 |
| Jaliarpara | 92.31 | 91.60 | 93.02 | 96.92 | 96.18 | 97.67 |
| Jhawram | 17.39 | 21.01 | 14.55 | 44.35 | 61.22 | 31.07 |
| Kaltapara | 14.21 | 17.56 | 11.62 | 38.29 | 47.95 | 30.84 |
| Khas Hasil | 13.22 | 20.27 | 7.38 | 32.19 | 48.11 | 19.02 |
| Kumarganti | 0.30 | 0.00 | 0.53 | 5.03 | 7.38 | 3.17 |
| Panchgachhi | 4.91 | 5.61 | 4.27 | 35.14 | 45.41 | 25.59 |
| Kalijani* | 21.40 | 32.77 | 10.48 | 40.74 | 60.50 | 21.77 |
| Kapasata* | 12.50 | 12.71 | 12.31 | 34.44 | 45.30 | 24.36 |
| Kapashata | 12.50 | 12.71 | 12.31 | 34.44 | 45.30 | 24.36 |
| Manikabari* | 14.07 | 14.17 | 13.99 | 45.56 | 63.78 | 29.37 |
| Matiajani* | 24.05 | 28.14 | 19.85 | 29.13 | 47.49 | 10.31 |

| Administrative Unit, Location and Community | Having Account in Financial Institution (Bank/ Insurance/Micro-credit/Post office etc.) | | | Having Mobile Banking Account | | |
|--|--|--------------|--------------|-------------------------------|--------------|--------------|
| | Total | Male | Female | Total | Male | Female |
| 1 | 2 | 3 | 4 | 5 | 6 | 7 |
| Meshta* | 8.83 | 10.58 | 7.27 | 29.71 | 41.91 | 18.88 |
| Rahimpur* | 16.76 | 20.13 | 13.81 | 51.47 | 66.04 | 38.67 |
| Ratan Bhadulyapur* | 18.56 | 22.22 | 15.93 | 30.41 | 44.44 | 20.35 |
| Sadarbari* | 22.49 | 29.20 | 16.45 | 52.60 | 67.15 | 39.47 |
| Saplenja* | 13.90 | 19.59 | 8.36 | 28.64 | 31.96 | 25.42 |
| Tanki* | 24.82 | 35.57 | 15.38 | 41.45 | 56.19 | 28.51 |
| Char Fularpara | 18.99 | 25.71 | 13.64 | 34.18 | 51.43 | 20.45 |
| Tanki | 26.19 | 37.74 | 15.82 | 43.15 | 57.23 | 30.51 |
| Narundi Union | 21.84 | 27.59 | 17.07 | 41.09 | 53.97 | 30.43 |
| Rural | 20.92 | 27.42 | 15.55 | 40.03 | 53.33 | 29.02 |
| Urban | 22.73 | 27.76 | 18.57 | 42.12 | 54.60 | 31.80 |
| Aralia* | 16.39 | 22.51 | 11.57 | 31.66 | 40.74 | 24.49 |
| Banda Rouha* | 25.20 | 33.80 | 18.10 | 43.15 | 56.10 | 32.47 |
| Chak Kalyan* | 37.58 | 48.75 | 27.06 | 60.30 | 75.00 | 46.47 |
| Chhatiantala* | 13.15 | 17.13 | 9.45 | 45.36 | 68.53 | 23.78 |
| Dapaneshwar* | 15.25 | 19.28 | 12.22 | 29.97 | 40.96 | 21.72 |
| Kochandhara* | 19.96 | 24.94 | 15.70 | 35.42 | 47.68 | 24.97 |
| Mirapur* | 22.18 | 25.81 | 19.16 | 47.07 | 61.29 | 35.25 |
| Nalkuri* | 17.29 | 25.61 | 10.51 | 52.03 | 64.98 | 41.48 |
| Narundi* | 22.73 | 27.76 | 18.57 | 42.12 | 54.60 | 31.80 |
| Banpara | 15.53 | 19.80 | 11.69 | 39.76 | 51.20 | 29.48 |
| Beparipara | 1.84 | 3.06 | 0.77 | 16.16 | 24.02 | 9.23 |
| Bilpara | 5.82 | 11.90 | 1.20 | 55.48 | 73.81 | 41.57 |
| Chanderchak | 22.73 | 28.91 | 17.77 | 32.19 | 41.30 | 24.88 |
| Dakkhinpara | 34.16 | 36.55 | 32.40 | 47.51 | 60.00 | 38.27 |
| Hajipara | 22.08 | 28.73 | 16.39 | 37.79 | 54.08 | 23.86 |
| Hindupara | 23.67 | 28.57 | 19.68 | 43.58 | 57.14 | 32.53 |
| Khalpara | 14.83 | 16.13 | 13.79 | 48.33 | 55.91 | 42.24 |
| Mahishura | 17.10 | 30.29 | 5.65 | 37.67 | 56.03 | 21.75 |
| Majhpara | 22.92 | 25.75 | 20.64 | 51.19 | 66.89 | 38.61 |
| Narundi Bazar | 72.71 | 76.57 | 69.47 | 79.20 | 85.77 | 73.68 |
| Narundi Brahmottar | 27.59 | 32.53 | 23.42 | 34.46 | 44.04 | 26.36 |
| Nayapara | 13.94 | 18.99 | 10.07 | 42.04 | 54.71 | 32.34 |
| Fakirpur | 27.62 | 37.04 | 19.23 | 46.51 | 67.28 | 28.02 |
| Sreebari* | 32.55 | 40.34 | 26.42 | 45.45 | 59.14 | 34.69 |
| Sreechandrabari* | 12.78 | 20.55 | 6.39 | 37.73 | 53.42 | 24.81 |
| Tajpur* | 24.76 | 36.40 | 15.03 | 30.86 | 46.44 | 17.83 |
| Taraganj* | 25.00 | 28.57 | 22.22 | 39.58 | 66.67 | 18.52 |
| Teghari* | 18.49 | 21.78 | 15.68 | 36.07 | 48.51 | 25.42 |
| Ranagachha Union | 28.95 | 34.54 | 24.30 | 42.77 | 56.24 | 31.57 |
| Rural | 27.76 | 33.10 | 23.30 | 41.70 | 54.88 | 30.69 |
| Urban | 34.26 | 41.03 | 28.71 | 47.57 | 62.37 | 35.44 |
| Banarerpar* | 25.14 | 30.01 | 21.31 | 40.73 | 52.72 | 31.32 |
| Biara* | 6.18 | 11.20 | 2.00 | 10.18 | 12.80 | 8.00 |
| Chak Beltail* | 34.39 | 43.51 | 26.42 | 42.27 | 55.84 | 30.40 |
| Char Madhabdi* | 14.55 | 19.44 | 9.97 | 34.59 | 50.75 | 19.48 |
| Dari Hamidpur* | 33.38 | 38.57 | 28.95 | 49.14 | 60.09 | 39.80 |
| Gobindabari* | 15.14 | 23.44 | 7.92 | 35.63 | 54.07 | 19.58 |
| Gorarkanda* | 27.78 | 33.36 | 23.10 | 40.30 | 51.92 | 30.52 |
| Kanil* | 34.85 | 37.60 | 32.47 | 41.38 | 55.10 | 29.47 |
| Kharkharia* | 34.26 | 41.03 | 28.71 | 47.57 | 62.37 | 35.44 |
| Kumaria* | 9.22 | 13.13 | 5.86 | 21.70 | 31.57 | 13.23 |
| Londaha* | 30.31 | 20.90 | 37.10 | 41.25 | 48.51 | 36.02 |
| Maheshpur* | 34.09 | 41.77 | 27.48 | 39.55 | 60.93 | 21.14 |
| Nandina* | 30.45 | 38.61 | 23.74 | 48.52 | 62.94 | 36.66 |
| Palashtala* | 31.07 | 39.84 | 24.12 | 39.64 | 51.01 | 30.63 |
| Ranagachha* | 23.75 | 26.38 | 21.64 | 41.62 | 54.55 | 31.19 |
| Seharatali* | 45.98 | 47.89 | 44.44 | 55.80 | 68.31 | 45.76 |
| Rashidpur Union | 20.20 | 25.90 | 15.29 | 41.00 | 55.61 | 28.42 |
| Rural | 20.20 | 25.90 | 15.29 | 41.00 | 55.61 | 28.42 |
| Urban | 0.00 | 0.00 | 0.00 | 0.00 | 0.00 | 0.00 |
| Chak Gopinathpur* | 18.11 | 21.17 | 15.38 | 45.88 | 57.45 | 35.58 |

| Administrative Unit, Location and Community | Having Account in Financial Institution (Bank/ Insurance/Micro-credit/Post office etc.) | | | Having Mobile Banking Account | | |
|--|--|--------------|--------------|-------------------------------|--------------|--------------|
| | Total | Male | Female | Total | Male | Female |
| 1 | 2 | 3 | 4 | 5 | 6 | 7 |
| Gopinathpur* | 48.76 | 55.56 | 43.28 | 74.38 | 77.78 | 71.64 |
| Gopinathpur (Part) | 48.76 | 55.56 | 43.28 | 74.38 | 77.78 | 71.64 |
| Pakulya* | 24.40 | 31.34 | 18.51 | 43.55 | 54.57 | 34.21 |
| Gazari Ata | 24.46 | 30.48 | 19.10 | 35.87 | 42.73 | 29.77 |
| Pakulya (Part) | 24.38 | 31.64 | 18.32 | 46.18 | 58.77 | 35.68 |
| Ramdebbari* | 18.69 | 25.69 | 12.75 | 38.05 | 53.21 | 25.19 |
| Ramnagar* | 11.01 | 14.42 | 8.09 | 29.42 | 44.37 | 16.59 |
| Chandpur | 30.95 | 36.69 | 26.37 | 41.32 | 57.66 | 28.30 |
| Ramnagar | 5.52 | 8.68 | 2.80 | 24.50 | 38.89 | 12.09 |
| Sunitiki | 8.09 | 10.67 | 5.66 | 37.54 | 54.00 | 22.01 |
| Rashidpur* | 19.96 | 25.14 | 15.45 | 42.45 | 58.14 | 28.83 |
| Alinagar | 14.73 | 20.71 | 9.24 | 54.39 | 89.35 | 22.28 |
| Bastatala | 26.74 | 29.49 | 24.42 | 52.42 | 69.12 | 38.37 |
| Bhatipara | 17.32 | 22.59 | 12.73 | 40.90 | 51.76 | 31.42 |
| Gadakhali | 11.35 | 10.70 | 11.94 | 38.57 | 57.19 | 21.67 |
| Kayrarpar | 24.15 | 33.33 | 17.13 | 30.18 | 42.42 | 20.83 |
| Khettripara | 21.98 | 31.09 | 14.14 | 39.29 | 54.85 | 25.89 |
| Mirikpur | 13.98 | 14.69 | 13.39 | 26.24 | 36.02 | 18.11 |
| Nayapara | 29.11 | 35.26 | 23.69 | 49.58 | 66.72 | 34.45 |
| Sheikhpara | 11.41 | 14.49 | 8.67 | 42.47 | 55.01 | 31.26 |
| Ujanpara Rashidpur | 28.97 | 38.26 | 21.15 | 43.75 | 61.74 | 28.62 |
| Sengua* | 19.68 | 28.61 | 12.16 | 53.81 | 74.13 | 36.69 |
| Shankarpur* | 18.29 | 23.58 | 13.62 | 34.54 | 44.91 | 25.42 |
| Teilan Pakulya* | 23.29 | 33.06 | 15.30 | 35.49 | 57.45 | 17.52 |
| Telian Pakulya (Part) | 23.29 | 33.06 | 15.30 | 35.49 | 57.45 | 17.52 |
| Tulsipur* | 33.51 | 41.27 | 26.69 | 46.24 | 61.00 | 33.27 |
| Tulsipur | 29.12 | 38.50 | 21.13 | 44.60 | 64.16 | 27.92 |
| Tulsipur Bazar | 37.98 | 46.53 | 29.91 | 62.02 | 76.24 | 48.60 |
| Tulsipur Khas | 38.52 | 42.11 | 35.38 | 36.07 | 41.23 | 31.54 |
| Shahbazpur Union | 18.36 | 23.62 | 13.70 | 35.99 | 51.07 | 22.65 |
| Rural | 18.36 | 23.62 | 13.70 | 35.99 | 51.07 | 22.65 |
| Urban | 0.00 | 0.00 | 0.00 | 0.00 | 0.00 | 0.00 |
| Achintyapur* | 0.00 | 0.00 | 0.00 | 33.33 | 66.67 | 0.00 |
| Aminnagar* | 35.56 | 36.68 | 34.47 | 40.49 | 55.28 | 26.21 |
| Atabari* | 21.35 | 17.07 | 25.28 | 37.84 | 52.07 | 24.80 |
| Aulai Mohanpur* | 45.45 | 49.48 | 42.28 | 44.09 | 57.73 | 33.33 |
| Aulai Sreekrishnapur* | 21.61 | 29.65 | 12.10 | 48.32 | 70.62 | 21.97 |
| Banshchara* | 17.65 | 23.36 | 12.42 | 23.35 | 33.53 | 14.03 |
| Biara* | 15.15 | 23.86 | 7.36 | 34.70 | 52.49 | 18.80 |
| Ganeshpur* | 17.81 | 26.72 | 10.13 | 32.19 | 47.50 | 18.98 |
| Kaidola* | 16.58 | 23.45 | 10.56 | 35.91 | 51.37 | 22.34 |
| Bamlipar | 14.05 | 21.23 | 8.30 | 39.83 | 57.55 | 25.66 |
| Bheri Patal | 3.26 | 4.12 | 2.54 | 42.33 | 59.79 | 27.97 |
| Jafarshahi | 14.20 | 23.03 | 6.56 | 24.07 | 33.53 | 15.89 |
| Kaidola | 19.19 | 25.97 | 13.10 | 39.35 | 55.83 | 24.56 |
| Patal | 0.83 | 1.86 | 0.00 | 26.72 | 47.20 | 10.40 |
| Khoksa* | 10.21 | 17.54 | 3.31 | 55.74 | 71.93 | 40.50 |
| Mirzapur* | 23.56 | 21.08 | 25.70 | 44.11 | 63.78 | 27.10 |
| Pakkhimari* | 12.47 | 17.20 | 8.54 | 38.20 | 53.99 | 25.05 |
| Palashtala* | 28.30 | 34.27 | 23.39 | 36.63 | 54.15 | 22.24 |
| Sardarpara* | 33.27 | 30.86 | 35.48 | 34.77 | 50.78 | 20.07 |
| Saunia* | 28.16 | 35.69 | 21.74 | 32.81 | 49.01 | 18.99 |
| Shahbazpur* | 14.31 | 18.50 | 10.57 | 37.37 | 50.90 | 25.32 |
| Sharifpur Union | 25.95 | 29.13 | 23.24 | 35.17 | 47.57 | 24.60 |
| Rural | 25.95 | 29.13 | 23.24 | 35.17 | 47.57 | 24.60 |
| Urban | 0.00 | 0.00 | 0.00 | 0.00 | 0.00 | 0.00 |
| Anantabari* | 17.27 | 28.51 | 7.26 | 21.75 | 33.48 | 11.29 |
| Arifpur* | 42.41 | 38.31 | 45.64 | 34.67 | 44.16 | 27.18 |
| Arifpur (Part) | 42.41 | 38.31 | 45.64 | 34.67 | 44.16 | 27.18 |
| Bade Chandi* | 34.66 | 36.32 | 33.22 | 39.83 | 54.77 | 26.86 |
| Bade Chandi | 43.41 | 47.91 | 39.35 | 43.85 | 61.72 | 27.77 |
| Khalishakuri | 24.64 | 22.47 | 26.44 | 35.22 | 46.46 | 25.87 |

| Administrative Unit, Location and Community | Having Account in Financial Institution (Bank/ Insurance/Micro-credit/Post office etc.) | | | Having Mobile Banking Account | | |
|--|--|--------------|--------------|-------------------------------|--------------|--------------|
| | Total | Male | Female | Total | Male | Female |
| 1 | 2 | 3 | 4 | 5 | 6 | 7 |
| Bagali* | 25.57 | 31.15 | 20.64 | 33.51 | 45.25 | 23.11 |
| Bera Pathalia* | 13.90 | 20.39 | 8.39 | 37.03 | 51.46 | 24.76 |
| Bhela Pingalhati* | 18.49 | 21.13 | 16.10 | 28.64 | 38.87 | 19.35 |
| Dengargar* | 21.74 | 26.98 | 17.29 | 32.61 | 42.71 | 24.02 |
| Gobindapur* | 16.03 | 20.25 | 12.22 | 28.86 | 46.63 | 12.78 |
| Goda Shimla* | 24.76 | 27.32 | 22.60 | 33.85 | 46.39 | 23.28 |
| Hamidpur* | 30.65 | 27.12 | 33.57 | 37.16 | 47.67 | 28.50 |
| Joyrampur* | 32.78 | 32.10 | 33.33 | 38.01 | 48.75 | 29.13 |
| Kismat Sharifpur* | 31.50 | 36.84 | 26.79 | 41.37 | 50.61 | 33.21 |
| Mirzapur* | 25.24 | 34.45 | 17.35 | 31.41 | 41.75 | 22.54 |
| Pingalhati* | 19.76 | 21.74 | 17.88 | 33.45 | 46.52 | 21.05 |
| Raghunathpur* | 27.00 | 22.18 | 31.24 | 41.07 | 53.31 | 30.27 |
| Rampur* | 24.45 | 31.62 | 17.88 | 26.17 | 37.53 | 15.76 |
| Ranarampur* | 17.31 | 22.41 | 13.28 | 36.70 | 51.14 | 25.30 |
| Rangamatia* | 37.74 | 44.51 | 32.12 | 50.05 | 66.87 | 36.09 |
| Sharifpur* | 27.43 | 34.58 | 21.23 | 23.28 | 34.35 | 13.70 |
| Shitalkursha* | 31.77 | 37.05 | 27.19 | 32.25 | 44.46 | 21.68 |
| Shyampur* | 29.95 | 21.55 | 37.43 | 42.47 | 48.15 | 37.43 |
| Sreerampur* | 22.33 | 28.76 | 17.04 | 35.19 | 49.73 | 23.23 |
| Sreepur Union | 18.35 | 24.57 | 12.95 | 42.99 | 58.43 | 29.61 |
| Rural | 18.35 | 24.57 | 12.95 | 42.99 | 58.43 | 29.61 |
| Urban | 0.00 | 0.00 | 0.00 | 0.00 | 0.00 | 0.00 |
| Ajugitala* | 11.49 | 18.18 | 5.96 | 33.28 | 46.97 | 21.94 |
| Bhagra (1st Khanda)* | 26.45 | 28.52 | 24.72 | 36.85 | 45.64 | 29.49 |
| Bhagra (2nd Khanda)* | 8.33 | 12.77 | 4.22 | 35.94 | 52.81 | 20.28 |
| Bhagra (3rd Khanda)* | 1.87 | 4.26 | 0.00 | 20.56 | 31.91 | 11.67 |
| Bhaluka (1st Khanda)* | 22.70 | 33.74 | 12.90 | 46.54 | 65.65 | 29.58 |
| Bhaluka (3rd Khanda)* | 29.41 | 31.82 | 26.83 | 29.41 | 36.36 | 21.95 |
| Bishnupur* | 18.73 | 24.64 | 13.39 | 32.64 | 53.91 | 13.39 |
| Daripara* | 17.59 | 26.56 | 9.34 | 51.11 | 72.06 | 31.85 |
| Fatepur* | 31.48 | 37.33 | 26.28 | 66.77 | 76.86 | 57.81 |
| Gobindapur* | 17.40 | 25.45 | 10.16 | 45.44 | 62.35 | 30.22 |
| Hayatpur (1st Khanda)* | 7.57 | 9.68 | 5.63 | 18.76 | 32.26 | 6.29 |
| Keshabpur* | 51.00 | 53.85 | 48.48 | 72.69 | 87.18 | 59.85 |
| Mantala Halua Razar Chahatta* | 7.51 | 9.89 | 5.40 | 29.31 | 42.40 | 17.71 |
| Ramkrishnapur* | 22.47 | 31.05 | 14.92 | 42.06 | 63.54 | 23.17 |
| Sreepur (1st Khanda)* | 13.39 | 18.35 | 9.07 | 39.78 | 54.47 | 27.00 |
| Baitkamari | 21.15 | 24.09 | 18.69 | 44.08 | 59.66 | 31.07 |
| Matikhola | 3.31 | 6.10 | 0.86 | 26.60 | 37.80 | 16.74 |
| Palashkura | 12.67 | 17.96 | 8.25 | 35.42 | 56.59 | 17.75 |
| Salatpur | 7.17 | 9.56 | 5.00 | 17.48 | 23.53 | 12.00 |
| Sreepur | 16.92 | 23.35 | 11.32 | 57.23 | 73.35 | 43.19 |
| Tarakandi | 19.70 | 30.98 | 9.35 | 53.10 | 70.59 | 37.05 |
| Sreepur Kumaria* | 21.37 | 27.86 | 16.16 | 46.31 | 60.78 | 34.71 |
| Titpalla Union | 18.85 | 25.21 | 13.47 | 33.18 | 46.61 | 21.84 |
| Rural | 18.85 | 25.21 | 13.47 | 33.18 | 46.61 | 21.84 |
| Urban | 0.00 | 0.00 | 0.00 | 0.00 | 0.00 | 0.00 |
| Balarampur* | 15.79 | 21.48 | 11.33 | 28.95 | 37.32 | 22.38 |
| Bhabani Saunia* | 27.17 | 30.65 | 24.34 | 31.16 | 44.35 | 20.39 |
| Chak Charsi* | 19.23 | 19.51 | 18.92 | 55.13 | 68.29 | 40.54 |
| Charsi* | 17.20 | 23.24 | 12.29 | 32.26 | 44.88 | 21.97 |
| Charsi Dephlibari | 14.11 | 17.88 | 11.07 | 35.19 | 48.02 | 24.83 |
| Kandarpara | 22.45 | 31.00 | 16.01 | 26.24 | 38.91 | 16.70 |
| Kanipara | 18.09 | 23.89 | 13.16 | 24.19 | 35.84 | 14.29 |
| Khalifapara | 14.65 | 22.51 | 7.78 | 35.29 | 48.43 | 23.80 |
| Lohura | 13.75 | 20.59 | 7.89 | 28.18 | 41.18 | 17.03 |
| Munsipara | 18.35 | 23.70 | 14.02 | 41.73 | 55.20 | 30.84 |
| Sekpara | 20.25 | 21.70 | 19.12 | 30.58 | 37.74 | 25.00 |
| Daherpar* | 19.38 | 25.76 | 14.29 | 38.95 | 53.93 | 27.00 |
| Balu Ata | 17.66 | 25.13 | 12.04 | 39.64 | 55.52 | 27.66 |
| Daherpar | 22.77 | 26.91 | 19.07 | 37.61 | 51.07 | 25.61 |
| Kashtasinga* | 14.25 | 20.96 | 8.75 | 40.18 | 55.47 | 27.64 |

| Administrative Unit, Location and Community | Having Account in Financial Institution (Bank/ Insurance/Micro-credit/Post office etc.) | | | Having Mobile Banking Account | | |
|--|--|--------------|--------------|-------------------------------|--------------|--------------|
| | Total | Male | Female | Total | Male | Female |
| 1 | 2 | 3 | 4 | 5 | 6 | 7 |
| Narayanpur* | 18.17 | 22.61 | 14.24 | 29.32 | 42.25 | 17.85 |
| Narayanpur | 17.69 | 22.45 | 13.42 | 29.59 | 42.42 | 18.07 |
| Patilakura | 23.16 | 24.37 | 22.22 | 26.47 | 40.34 | 15.69 |
| Pabai* | 21.21 | 24.41 | 18.79 | 33.54 | 43.19 | 26.24 |
| Pashchimpar Dighali* | 27.02 | 33.30 | 21.39 | 35.60 | 51.43 | 21.39 |
| Pashchimpar Dighuli | 27.02 | 33.30 | 21.39 | 35.60 | 51.43 | 21.39 |
| Pindarhati* | 28.94 | 38.46 | 21.46 | 43.06 | 56.23 | 32.71 |
| Porabari* | 19.84 | 22.42 | 17.67 | 35.58 | 48.43 | 24.81 |
| Puglai* | 6.86 | 10.88 | 3.41 | 17.39 | 27.82 | 8.44 |
| Rupsi* | 20.96 | 29.20 | 12.93 | 26.64 | 38.50 | 15.09 |
| Shilkuria* | 23.05 | 32.64 | 14.44 | 29.98 | 42.77 | 18.52 |
| Sultannagar* | 17.28 | 24.59 | 11.07 | 29.67 | 41.84 | 19.32 |
| Titpalla* | 18.80 | 26.74 | 11.97 | 34.59 | 49.71 | 21.59 |
| Tulsirchar Union | 8.22 | 11.80 | 4.76 | 38.08 | 51.82 | 24.81 |
| Rural | 8.22 | 11.80 | 4.76 | 38.08 | 51.82 | 24.81 |
| Urban | 0.00 | 0.00 | 0.00 | 0.00 | 0.00 | 0.00 |
| Bachur Algi* | 16.13 | 30.30 | 0.00 | 61.29 | 78.79 | 41.38 |
| Bachur Alga | 16.13 | 30.30 | 0.00 | 61.29 | 78.79 | 41.38 |
| Char Garamara* | 5.16 | 7.62 | 2.67 | 26.80 | 36.17 | 17.38 |
| Degreeerchar* | 6.76 | 11.00 | 2.57 | 38.36 | 51.92 | 24.98 |
| Degreeerchar | 5.26 | 8.49 | 1.95 | 19.02 | 27.21 | 10.64 |
| Hanumanerchar | 6.60 | 9.02 | 4.30 | 50.14 | 63.92 | 37.01 |
| Kaziarchar | 7.61 | 13.24 | 2.06 | 42.75 | 59.29 | 26.45 |
| Gajaria 2nd Khanda* | 6.18 | 8.66 | 3.76 | 33.40 | 47.90 | 19.26 |
| Bhati Gajaria | 6.81 | 8.94 | 4.76 | 39.89 | 56.66 | 23.79 |
| Madhya Gajaria | 4.70 | 8.02 | 1.35 | 18.14 | 27.84 | 8.33 |
| Manikerchar* | 21.77 | 24.95 | 18.74 | 38.85 | 56.50 | 22.00 |
| Rehai Gajaria* | 11.84 | 17.36 | 6.75 | 29.95 | 44.75 | 16.30 |
| Algirchar | 11.06 | 17.69 | 4.98 | 23.74 | 33.67 | 14.64 |
| Rehai Gajaria | 12.54 | 17.07 | 8.33 | 35.45 | 54.49 | 17.78 |
| Tebirchar* | 10.65 | 15.92 | 5.63 | 45.31 | 65.06 | 26.49 |
| Saheberchar | 10.20 | 18.18 | 3.70 | 57.14 | 90.91 | 29.63 |
| Tebirchar | 10.66 | 15.89 | 5.66 | 45.10 | 64.64 | 26.43 |
| Tulsirchar* | 7.29 | 10.19 | 4.55 | 42.31 | 53.89 | 31.31 |
| Balurchar | 11.30 | 13.30 | 9.50 | 35.65 | 45.87 | 26.45 |
| Chhota Duatala | 4.91 | 6.23 | 3.61 | 56.36 | 64.10 | 48.74 |
| Duatala | 5.74 | 8.86 | 2.70 | 41.23 | 53.81 | 29.02 |
| Tikrakandi | 9.89 | 12.71 | 7.20 | 44.57 | 54.29 | 35.33 |
| Tulsirchar | 7.36 | 11.19 | 3.97 | 37.12 | 51.23 | 24.60 |
| Madarganj Upazila | 16.30 | 19.85 | 13.06 | 37.27 | 48.37 | 27.14 |
| Rural | 15.35 | 18.77 | 12.23 | 37.45 | 48.53 | 27.31 |
| Urban | 20.62 | 24.85 | 16.82 | 36.43 | 47.61 | 26.40 |
| Madarganj Paurashava | 19.65 | 24.34 | 15.37 | 35.02 | 46.05 | 24.95 |
| Ward No. 01 | 13.84 | 16.27 | 11.51 | 32.28 | 40.36 | 24.51 |
| Chandpur (Part)* | 12.29 | 15.50 | 9.29 | 26.50 | 37.30 | 16.39 |
| Char Chandpur | 12.29 | 15.50 | 9.29 | 26.50 | 37.30 | 16.39 |
| Char Boula (Part)* | 14.53 | 15.42 | 13.66 | 36.86 | 44.46 | 29.31 |
| Gabergram (Part)* | 14.30 | 18.79 | 10.13 | 30.25 | 35.96 | 24.95 |
| Char Gabergram | 14.30 | 18.79 | 10.13 | 30.25 | 35.96 | 24.95 |
| Ward No. 02 | 19.12 | 21.85 | 16.50 | 37.72 | 48.05 | 27.78 |
| Chandpur (Part)* | 34.24 | 38.09 | 30.22 | 54.02 | 63.40 | 44.22 |
| Bir Chandpur | 34.24 | 38.09 | 30.22 | 54.02 | 63.40 | 44.22 |
| Gabergram (Part)* | 9.01 | 10.21 | 7.92 | 26.82 | 37.04 | 17.50 |
| Uttar Gabergram | 9.01 | 10.21 | 7.92 | 26.82 | 37.04 | 17.50 |
| Ward No. 03 | 14.31 | 16.94 | 11.83 | 27.81 | 37.87 | 18.32 |
| Banchitalia Chandpur* | 5.74 | 6.30 | 5.18 | 25.74 | 33.46 | 17.93 |
| Gabergram (Part)* | 15.49 | 18.46 | 12.70 | 28.10 | 38.50 | 18.37 |
| Dakkhin Gabergram | 15.49 | 18.46 | 12.70 | 28.10 | 38.50 | 18.37 |
| Ward No. 04 | 29.54 | 35.93 | 23.46 | 40.39 | 51.79 | 29.55 |
| Balijuri (Part)* | 29.54 | 35.93 | 23.46 | 40.39 | 51.79 | 29.55 |
| Balijuri Bazar | 45.44 | 53.89 | 36.83 | 63.25 | 74.72 | 51.56 |
| Balijuri Faitemari | 5.95 | 4.94 | 6.90 | 17.26 | 27.16 | 8.05 |
| Balijuri Purbapara | 26.01 | 32.01 | 20.44 | 34.46 | 45.59 | 24.13 |

| Administrative Unit, Location and Community | Having Account in Financial Institution (Bank/ Insurance/Micro-credit/Post office etc.) | | | Having Mobile Banking Account | | |
|--|--|--------------|--------------|-------------------------------|--------------|--------------|
| | Total | Male | Female | Total | Male | Female |
| 1 | 2 | 3 | 4 | 5 | 6 | 7 |
| Ward No. 05 | 19.30 | 26.17 | 13.28 | 39.84 | 54.75 | 26.77 |
| Balijuri (Part)* | 19.30 | 26.17 | 13.28 | 39.84 | 54.75 | 26.77 |
| Balijuri Mathpara | 4.32 | 6.82 | 2.05 | 30.22 | 39.39 | 21.92 |
| Balijuri Munsipara | 20.37 | 28.57 | 13.45 | 43.55 | 60.00 | 29.66 |
| Balijuri Palpara | 30.58 | 39.44 | 21.86 | 59.78 | 77.22 | 42.62 |
| Balijuri Panditpara | 35.48 | 45.13 | 26.82 | 48.23 | 64.61 | 33.53 |
| Balijuri Pashchimpara | 8.40 | 12.58 | 4.90 | 27.96 | 41.00 | 17.06 |
| Ward No. 06 | 27.61 | 33.86 | 21.84 | 38.65 | 49.71 | 28.43 |
| Baladbhara* | 28.08 | 33.99 | 22.66 | 39.64 | 50.81 | 29.41 |
| Banikunjo Baladbahara | 28.08 | 33.99 | 22.66 | 39.64 | 50.81 | 29.41 |
| Balijuri (Part)* | 24.52 | 33.04 | 16.17 | 32.04 | 42.61 | 21.70 |
| Balijuri Ghoshpara | 24.52 | 33.04 | 16.17 | 32.04 | 42.61 | 21.70 |
| Ward No. 07 | 15.19 | 19.91 | 11.28 | 32.53 | 45.73 | 21.62 |
| Khorda Jonail (Part)* | 15.19 | 19.91 | 11.28 | 32.53 | 45.73 | 21.62 |
| Bir Gopalpur | 18.28 | 23.12 | 14.24 | 34.53 | 48.68 | 22.71 |
| Jonail Pakkhimari | 13.66 | 18.31 | 9.84 | 31.55 | 44.27 | 21.09 |
| Ward No. 08 | 20.65 | 29.08 | 12.71 | 36.15 | 47.10 | 25.82 |
| Khorda Jonail (Part)* | 20.65 | 29.08 | 12.71 | 36.15 | 47.10 | 25.82 |
| Ward No. 09 | 22.48 | 25.58 | 20.21 | 33.81 | 44.23 | 26.19 |
| Khorda Jonail (Part)* | 22.48 | 25.58 | 20.21 | 33.81 | 44.23 | 26.19 |
| Jonail Pujaghati | 22.48 | 25.58 | 20.21 | 33.81 | 44.23 | 26.19 |
| Adarbhita Union | 17.20 | 21.43 | 13.52 | 37.26 | 49.18 | 26.90 |
| Rural | 16.74 | 21.25 | 12.81 | 36.59 | 48.47 | 26.24 |
| Urban | 22.05 | 23.35 | 20.94 | 44.29 | 56.65 | 33.75 |
| Adarbhita* | 24.64 | 35.43 | 15.96 | 42.67 | 60.55 | 28.28 |
| Bajiterpara* | 5.94 | 8.41 | 3.82 | 22.60 | 27.14 | 18.69 |
| Banshdair* | 18.12 | 21.06 | 15.58 | 37.70 | 48.17 | 28.65 |
| Bayra Baramaisa* | 9.40 | 13.51 | 5.69 | 12.39 | 20.72 | 4.88 |
| Binyafair* | 16.83 | 22.18 | 12.15 | 31.34 | 43.95 | 20.28 |
| Dakatia* | 7.00 | 8.93 | 5.43 | 18.60 | 26.79 | 11.96 |
| Dudhigachha* | 19.73 | 27.00 | 12.52 | 47.12 | 61.99 | 32.36 |
| Fakirpara* | 45.31 | 48.51 | 42.35 | 57.14 | 69.36 | 45.88 |
| Gajaria* | 19.59 | 23.40 | 16.38 | 38.89 | 50.06 | 29.46 |
| Gunerbari* | 12.99 | 16.81 | 9.63 | 32.49 | 44.91 | 21.57 |
| Hemrabari* | 8.30 | 12.22 | 5.34 | 31.51 | 47.68 | 19.34 |
| Kayra* | 17.56 | 22.65 | 13.04 | 36.30 | 46.45 | 27.26 |
| Lotabar Bondadhali* | 31.26 | 38.89 | 23.95 | 57.86 | 76.59 | 39.92 |
| Mukundabari* | 17.07 | 20.21 | 14.41 | 31.54 | 43.26 | 21.62 |
| Nagar* | 24.51 | 29.39 | 20.22 | 61.73 | 75.72 | 49.44 |
| Nalka* | 18.58 | 24.49 | 13.43 | 37.09 | 50.88 | 25.06 |
| Palisha* | 13.55 | 14.42 | 12.88 | 34.15 | 41.85 | 28.19 |
| Patadaha* | 22.05 | 23.35 | 20.94 | 44.29 | 56.65 | 33.75 |
| Porabari* | 6.68 | 8.79 | 4.91 | 37.73 | 57.88 | 20.86 |
| Sanaibanda* | 4.78 | 6.11 | 3.48 | 23.92 | 31.51 | 16.46 |
| Shuakair Baramaisa* | 8.20 | 13.01 | 3.76 | 16.41 | 26.02 | 7.52 |
| Balijuri Union | 14.36 | 17.83 | 11.13 | 30.47 | 40.95 | 20.72 |
| Rural | 14.36 | 17.83 | 11.13 | 30.47 | 40.95 | 20.72 |
| Urban | 0.00 | 0.00 | 0.00 | 0.00 | 0.00 | 0.00 |
| Char Boula (Part)* | 18.10 | 21.88 | 14.71 | 41.20 | 51.93 | 31.55 |
| Char Boula | 18.10 | 21.88 | 14.71 | 41.20 | 51.93 | 31.55 |
| Char Shubhagachha* | 20.28 | 25.96 | 14.81 | 22.17 | 36.22 | 8.64 |
| Kamaria* | 17.11 | 21.82 | 11.95 | 38.02 | 52.36 | 22.31 |
| Mirzapur* | 8.49 | 14.62 | 3.04 | 15.45 | 25.99 | 6.09 |
| Nangla* | 4.30 | 6.65 | 1.98 | 31.80 | 46.36 | 17.46 |
| Char Nangla | 2.56 | 3.81 | 1.36 | 40.00 | 55.24 | 25.45 |
| Pashchim Nangla | 4.63 | 7.29 | 1.92 | 34.09 | 52.00 | 15.83 |
| Purba Nangla | 5.02 | 7.69 | 2.46 | 23.23 | 32.69 | 14.15 |
| Shubhagachha* | 4.55 | 6.67 | 2.33 | 16.76 | 25.00 | 8.14 |
| Sukhnagari* | 14.69 | 17.54 | 12.00 | 28.58 | 38.49 | 19.24 |
| Bir Nadagari | 20.69 | 23.43 | 18.18 | 26.55 | 31.32 | 22.20 |
| Char Nadagari | 4.92 | 6.55 | 3.38 | 13.31 | 19.37 | 7.57 |
| Char Sukhnagari | 19.78 | 23.97 | 15.63 | 40.00 | 54.43 | 25.70 |

| Administrative Unit, Location and Community | Having Account in Financial Institution (Bank/ Insurance/Micro-credit/Post office etc.) | | | Having Mobile Banking Account | | |
|--|--|--------------|--------------|-------------------------------|--------------|--------------|
| | Total | Male | Female | Total | Male | Female |
| 1 | 2 | 3 | 4 | 5 | 6 | 7 |
| Dakkhin Sukhnagari | 10.46 | 13.07 | 8.06 | 25.24 | 36.28 | 15.16 |
| Dwipchar | 4.51 | 6.15 | 2.99 | 32.35 | 45.63 | 20.06 |
| Pashchim Sukhnagari | 12.62 | 16.94 | 8.56 | 29.97 | 47.88 | 13.15 |
| Sukhnagari | 24.40 | 27.46 | 21.44 | 36.57 | 44.57 | 28.85 |
| Tartapara* | 17.65 | 21.78 | 14.00 | 34.84 | 43.90 | 26.83 |
| Nama Tartapara | 27.31 | 40.27 | 16.97 | 34.54 | 44.80 | 26.35 |
| Pashchim Tartapara | 18.34 | 22.46 | 14.72 | 35.95 | 46.75 | 26.47 |
| Purba Tartapara | 14.66 | 17.07 | 12.47 | 33.71 | 40.68 | 27.34 |
| Char Pakerdaha Union | 13.37 | 17.12 | 10.02 | 40.14 | 52.11 | 29.42 |
| Rural | 13.37 | 17.12 | 10.02 | 40.14 | 52.11 | 29.42 |
| Urban | 0.00 | 0.00 | 0.00 | 0.00 | 0.00 | 0.00 |
| Bir Pakerdaha (1st & 2nd Khanda)* | 16.91 | 19.68 | 14.64 | 48.47 | 60.11 | 38.95 |
| Bir Pakerdaha (Part-1 & 2) | 16.91 | 19.68 | 14.64 | 48.47 | 60.11 | 38.95 |
| Char Pakerdaha* | 11.44 | 15.14 | 8.09 | 32.40 | 44.81 | 21.11 |
| Char Pakerdaha | 10.56 | 12.93 | 8.35 | 32.42 | 44.45 | 21.18 |
| Dakkhin Char Pakerdaha | 6.97 | 10.90 | 3.51 | 20.71 | 31.87 | 10.89 |
| Pashchim Char Pakerdaha (Dubla Para) | 13.71 | 18.18 | 9.89 | 34.93 | 47.54 | 24.15 |
| Purba Char Pakerdaha (Dik Para) | 14.89 | 20.47 | 9.69 | 39.64 | 53.52 | 26.72 |
| Charnagar* | 21.12 | 26.84 | 16.50 | 35.61 | 45.22 | 27.87 |
| Char Nagar | 21.12 | 26.84 | 16.50 | 35.61 | 45.22 | 27.87 |
| Fazilpur* | 15.07 | 18.76 | 12.10 | 46.92 | 60.03 | 36.36 |
| Godashimulia (Birmalancha)* | 0.84 | 0.86 | 0.83 | 42.62 | 62.07 | 23.97 |
| Godashimulia (Ruknai)* | 6.34 | 8.92 | 4.21 | 51.30 | 60.51 | 43.68 |
| Hidagari* | 8.20 | 12.22 | 4.44 | 41.27 | 51.86 | 31.39 |
| Koalikandi* | 12.10 | 15.94 | 8.32 | 40.58 | 52.90 | 28.47 |
| Nalchhia (Part)* | 14.66 | 17.73 | 11.78 | 54.47 | 66.63 | 43.07 |
| Jharkata | 14.66 | 17.73 | 11.78 | 54.47 | 66.63 | 43.07 |
| Nishchintapur* | 17.09 | 20.37 | 14.38 | 56.43 | 75.88 | 40.41 |
| Pakrul* | 3.98 | 5.18 | 2.81 | 23.41 | 35.46 | 11.69 |
| Ruknai* | 13.48 | 16.94 | 10.50 | 36.33 | 48.89 | 25.54 |
| Tegharia* | 16.71 | 22.06 | 11.77 | 38.74 | 49.11 | 29.17 |
| Gunaritala Union | 18.87 | 22.53 | 15.50 | 38.20 | 47.60 | 29.56 |
| Rural | 18.87 | 22.53 | 15.50 | 38.20 | 47.60 | 29.56 |
| Urban | 0.00 | 0.00 | 0.00 | 0.00 | 0.00 | 0.00 |
| Charanir Jangalia* | 27.12 | 32.91 | 21.37 | 44.83 | 53.06 | 36.64 |
| Chhuripara* | 7.03 | 9.52 | 4.40 | 19.57 | 25.60 | 13.21 |
| Gunaritala* | 22.20 | 27.21 | 17.70 | 43.29 | 54.69 | 33.06 |
| Dakkhin Gunaritala | 22.60 | 27.09 | 18.68 | 39.78 | 51.05 | 29.96 |
| Purba Gunaritala | 19.49 | 22.01 | 17.24 | 55.61 | 67.59 | 44.94 |
| Uttar Gunaritala | 24.23 | 32.44 | 16.46 | 36.89 | 48.07 | 26.30 |
| Katlamari* | 4.40 | 5.22 | 3.68 | 13.92 | 18.48 | 9.86 |
| Khurda Jonail (Part)* | 18.04 | 21.21 | 15.12 | 35.78 | 44.82 | 27.48 |
| Amlitala | 34.54 | 40.22 | 29.41 | 57.42 | 72.44 | 43.87 |
| Bakurchar | 21.98 | 25.54 | 18.62 | 29.82 | 38.73 | 21.36 |
| Bir Gopalpur | 10.72 | 13.29 | 8.32 | 33.86 | 42.89 | 25.38 |
| Char Gopalpur | 11.96 | 15.44 | 8.59 | 26.42 | 33.99 | 19.10 |
| Charbanda | 8.47 | 11.48 | 5.26 | 40.25 | 51.64 | 28.07 |
| Jorekhali | 18.74 | 23.44 | 14.61 | 48.23 | 59.37 | 38.41 |
| Moslemabad | 16.16 | 18.50 | 14.06 | 33.33 | 40.96 | 26.47 |
| Nayapara Balabharat | 23.74 | 26.22 | 21.48 | 37.71 | 46.54 | 29.66 |
| Pakkhimari | 9.86 | 9.97 | 9.76 | 21.44 | 29.24 | 14.50 |
| Nishchintapur* | 19.09 | 25.03 | 13.64 | 47.05 | 57.94 | 37.06 |
| Rayer Jangalia* | 6.45 | 5.63 | 7.28 | 36.01 | 46.15 | 25.93 |
| Singdaha* | 20.73 | 22.07 | 19.62 | 42.69 | 50.11 | 36.60 |
| Jorekhali Union | 15.87 | 19.04 | 12.77 | 36.39 | 47.03 | 25.99 |
| Rural | 15.87 | 19.04 | 12.77 | 36.39 | 47.03 | 25.99 |
| Urban | 0.00 | 0.00 | 0.00 | 0.00 | 0.00 | 0.00 |
| Baraipara* | 4.05 | 5.62 | 2.29 | 17.72 | 27.26 | 7.05 |
| Baruijpara* | 13.82 | 14.71 | 13.10 | 48.03 | 57.35 | 40.48 |
| Bera* | 17.70 | 22.74 | 13.20 | 45.72 | 55.77 | 36.72 |
| Betaga* | 23.42 | 28.40 | 18.76 | 49.48 | 63.31 | 36.51 |
| Betaga | 19.96 | 24.26 | 15.95 | 51.35 | 66.06 | 37.65 |

| Administrative Unit, Location and Community | Having Account in Financial Institution (Bank/ Insurance/Micro-credit/Post office etc.) | | | Having Mobile Banking Account | | |
|--|--|--------------|--------------|-------------------------------|--------------|--------------|
| | Total | Male | Female | Total | Male | Female |
| 1 | 2 | 3 | 4 | 5 | 6 | 7 |
| Bandha Chatail | 42.54 | 50.76 | 34.56 | 39.18 | 48.48 | 30.15 |
| Char Kamarpara* | 8.47 | 8.89 | 8.05 | 23.16 | 33.33 | 12.64 |
| Char Kukurmari* | 17.67 | 23.42 | 11.54 | 20.00 | 32.43 | 6.73 |
| Char Phuljore* | 17.81 | 19.10 | 16.39 | 30.43 | 42.71 | 16.92 |
| Char Phuljore | 14.69 | 15.67 | 13.62 | 29.10 | 37.74 | 19.61 |
| Kaijarchar | 23.85 | 26.51 | 20.96 | 48.01 | 71.49 | 22.49 |
| Phuljor | 15.97 | 16.22 | 15.70 | 11.04 | 16.46 | 4.96 |
| Dighalkandi* | 21.46 | 26.00 | 16.85 | 41.91 | 53.50 | 30.15 |
| Hatmagura* | 3.90 | 4.87 | 2.84 | 21.69 | 32.21 | 10.28 |
| Atamari | 6.46 | 9.06 | 3.79 | 38.61 | 58.05 | 18.62 |
| Hatmagura | 2.31 | 2.39 | 2.23 | 11.24 | 16.90 | 4.90 |
| Jorkhali Golabari* | 16.39 | 18.89 | 14.11 | 40.59 | 49.40 | 32.51 |
| Char Golabari | 18.26 | 22.07 | 14.96 | 39.50 | 49.30 | 30.98 |
| Jorkhali Golabari | 15.88 | 15.79 | 15.97 | 38.20 | 43.25 | 33.10 |
| Partabaju | 11.70 | 14.99 | 8.63 | 41.13 | 49.86 | 32.99 |
| Ramchandrapur | 14.53 | 14.29 | 14.77 | 50.11 | 60.50 | 39.66 |
| Kaladaha* | 14.43 | 18.46 | 10.90 | 35.18 | 44.08 | 27.36 |
| Kamarpara* | 21.70 | 30.81 | 12.87 | 40.72 | 56.40 | 25.52 |
| Khamar Magura* | 12.97 | 18.08 | 8.06 | 33.80 | 43.47 | 24.51 |
| Chandabari | 11.49 | 18.06 | 4.26 | 7.77 | 11.61 | 3.55 |
| Khamar Magura | 13.28 | 18.09 | 8.79 | 39.28 | 50.74 | 28.57 |
| Khilkati* | 7.49 | 9.98 | 5.09 | 28.43 | 39.14 | 18.11 |
| Kukurmari* | 23.86 | 26.53 | 21.55 | 45.83 | 54.49 | 38.34 |
| Phularpara* | 16.71 | 20.06 | 13.62 | 39.57 | 53.76 | 26.48 |
| Karaichara Union | 11.90 | 14.99 | 8.99 | 40.23 | 52.86 | 28.30 |
| Rural | 11.90 | 14.99 | 8.99 | 40.23 | 52.86 | 28.30 |
| Urban | 0.00 | 0.00 | 0.00 | 0.00 | 0.00 | 0.00 |
| Bagulargar (1st Portion)* | 5.14 | 5.40 | 4.90 | 31.06 | 38.88 | 23.67 |
| Bagulargar (1st Part) | 6.18 | 5.84 | 6.48 | 26.50 | 30.24 | 23.15 |
| Bagulargar (2nd Part) | 3.25 | 4.65 | 1.81 | 39.35 | 53.49 | 24.70 |
| Bara Bhangbari* | 21.14 | 27.66 | 15.26 | 42.50 | 56.96 | 29.47 |
| Bhelamari* | 12.08 | 14.43 | 10.01 | 36.22 | 46.05 | 27.53 |
| Binodtangi* | 10.30 | 13.42 | 7.33 | 42.26 | 56.76 | 28.48 |
| Binodtangi | 14.94 | 19.16 | 10.84 | 46.58 | 62.32 | 31.29 |
| Ilshamari | 6.08 | 6.77 | 5.41 | 48.64 | 58.15 | 39.31 |
| Laldoba | 4.19 | 6.82 | 1.86 | 27.42 | 43.06 | 13.66 |
| Char Gujamanika* | 7.52 | 6.70 | 8.15 | 34.65 | 46.37 | 25.64 |
| Chhota Bhangbari* | 19.37 | 24.23 | 14.29 | 33.62 | 46.80 | 19.83 |
| Dhalirbanda* | 15.34 | 19.72 | 10.87 | 38.05 | 47.34 | 28.57 |
| Garpara (1st Portion)* | 17.97 | 21.62 | 14.56 | 57.52 | 79.05 | 37.34 |
| Garpara (1st Part) | 17.97 | 21.62 | 14.56 | 57.52 | 79.05 | 37.34 |
| Garpara (2nd Portion)* | 15.97 | 18.00 | 14.01 | 63.88 | 75.25 | 52.90 |
| Garpara (2nd Part) | 15.97 | 18.00 | 14.01 | 63.88 | 75.25 | 52.90 |
| Ghughumari* | 6.23 | 8.13 | 4.48 | 37.05 | 48.60 | 26.45 |
| Ghughumari Nijpara | 4.59 | 6.54 | 2.84 | 37.29 | 48.96 | 26.88 |
| Mathabhangapara | 8.44 | 10.21 | 6.76 | 36.72 | 48.13 | 25.84 |
| Jatirpara* | 8.54 | 9.86 | 7.28 | 31.83 | 44.82 | 19.49 |
| Kajla* | 11.54 | 24.00 | 0.00 | 61.54 | 92.00 | 33.33 |
| Karaichara* | 16.36 | 20.97 | 11.75 | 45.72 | 58.15 | 33.28 |
| Pashchim Karaichara (Mahisbathan) | 23.17 | 27.75 | 18.47 | 56.31 | 67.04 | 45.30 |
| Purba Karaichara | 12.90 | 17.46 | 8.40 | 40.34 | 53.54 | 27.29 |
| Kumarpara* | 5.06 | 6.45 | 3.67 | 25.98 | 37.33 | 14.68 |
| Nalchhia (Part)* | 7.70 | 10.58 | 4.80 | 41.34 | 55.87 | 26.72 |
| Pashchim Nalchhia | 7.71 | 10.79 | 4.68 | 41.74 | 55.96 | 27.71 |
| Purba Nalchhia | 7.67 | 10.21 | 5.02 | 40.64 | 55.71 | 24.92 |
| Sidhuli Union | 20.19 | 22.04 | 18.65 | 38.58 | 48.76 | 30.06 |
| Rural | 17.65 | 18.09 | 17.29 | 38.40 | 47.58 | 30.85 |
| Urban | 23.65 | 27.30 | 20.52 | 38.82 | 50.33 | 28.96 |
| Bayra* | 14.07 | 15.20 | 13.07 | 36.02 | 40.40 | 32.16 |
| Bhatian* | 23.65 | 27.30 | 20.52 | 38.82 | 50.33 | 28.96 |
| Bir Bhatian | 30.37 | 33.50 | 27.60 | 42.95 | 53.52 | 33.57 |
| Bir Lotabar | 22.16 | 26.01 | 18.92 | 37.10 | 50.72 | 25.63 |

(In Percent)

| Administrative Unit, Location and Community | Having Account in Financial Institution (Bank/ Insurance/Micro-credit/Post office etc.) | | | Having Mobile Banking Account | | |
|--|--|--------------|--------------|-------------------------------|--------------|--------------|
| | Total | Male | Female | Total | Male | Female |
| 1 | 2 | 3 | 4 | 5 | 6 | 7 |
| Char Bhatian | 20.26 | 24.04 | 17.07 | 37.15 | 48.14 | 27.83 |
| Binjali Rampur* | 0.00 | 0.00 | 0.00 | 33.33 | 0.00 | 50.00 |
| Char Lotabar* | 20.05 | 21.55 | 18.72 | 36.35 | 45.65 | 28.16 |
| Char Madangopal* | 24.79 | 22.52 | 26.52 | 65.33 | 79.80 | 54.29 |
| Char Nandina* | 5.05 | 2.35 | 7.33 | 25.77 | 33.33 | 19.33 |
| Ghona Madangopal* | 11.05 | 11.11 | 11.01 | 55.26 | 75.31 | 40.37 |
| Hatbari* | 17.04 | 22.49 | 12.67 | 32.59 | 44.74 | 22.84 |
| Kaziabari* | 14.40 | 11.25 | 16.74 | 14.40 | 18.13 | 11.63 |
| Kulupara* | 42.94 | 34.29 | 49.46 | 77.91 | 78.57 | 77.42 |
| Mahmudpur* | 4.62 | 8.47 | 1.41 | 13.08 | 18.64 | 8.45 |
| Mujahata* | 24.55 | 14.58 | 32.26 | 45.91 | 46.88 | 45.16 |
| Noapara* | 23.08 | 33.33 | 14.29 | 46.15 | 50.00 | 42.86 |
| Rampur* | 5.83 | 10.71 | 1.56 | 45.83 | 60.71 | 32.81 |
| Rayer Chhara (Rayerpara)* | 20.03 | 22.89 | 17.97 | 37.37 | 46.99 | 30.43 |
| Sadrabari* | 14.09 | 13.65 | 14.42 | 40.24 | 50.20 | 32.56 |
| Sidhuli* | 17.15 | 11.65 | 21.32 | 31.80 | 40.78 | 25.00 |
| Sonapatal* | 8.57 | 6.67 | 10.00 | 31.43 | 46.67 | 20.00 |
| Telipara* | 6.14 | 3.57 | 8.62 | 63.16 | 67.86 | 58.62 |
| Melandaha Upazila | 13.69 | 18.25 | 9.64 | 35.64 | 49.08 | 23.66 |
| Rural | 12.94 | 17.38 | 9.01 | 36.24 | 50.00 | 24.03 |
| Urban | 17.25 | 22.31 | 12.67 | 32.76 | 44.76 | 21.91 |
| Hazrabari Paurashava | 14.18 | 18.53 | 10.37 | 30.75 | 42.34 | 20.58 |
| Ward No. 01 | 8.44 | 10.09 | 7.02 | 30.87 | 41.48 | 21.67 |
| Dhaluabari (2nd Khanda) (Part)* | 0.78 | 1.77 | 0.00 | 5.86 | 10.62 | 2.10 |
| Dhaluabari (2nd Part) | 0.78 | 1.77 | 0.00 | 5.86 | 10.62 | 2.10 |
| Gojamanika* | 6.20 | 8.89 | 3.78 | 33.80 | 48.40 | 20.67 |
| Gojamanika (Part) | 6.20 | 8.89 | 3.78 | 33.80 | 48.40 | 20.67 |
| Konamalanca (Part)* | 18.02 | 17.74 | 18.26 | 40.49 | 45.16 | 36.53 |
| Ward No. 02 | 10.10 | 15.27 | 5.73 | 29.72 | 44.43 | 17.28 |
| Dhaluabari (1st Khanda)* | 8.49 | 12.89 | 4.78 | 25.92 | 39.94 | 14.10 |
| Dhaluabari (1st Part) | 8.49 | 12.89 | 4.78 | 25.92 | 39.94 | 14.10 |
| Dhaluabari (2nd Khanda) (Part)* | 13.83 | 17.50 | 11.11 | 42.55 | 65.00 | 25.93 |
| Dhaluabari (2nd Part) | 13.83 | 17.50 | 11.11 | 42.55 | 65.00 | 25.93 |
| Konamalanca (Part)* | 18.18 | 28.00 | 9.35 | 47.35 | 63.20 | 33.09 |
| Ward No. 03 | 15.95 | 18.92 | 13.35 | 33.93 | 46.91 | 22.55 |
| Brahmanpara (Part)* | 15.95 | 18.92 | 13.35 | 33.93 | 46.91 | 22.55 |
| Ward No. 04 | 20.28 | 27.01 | 14.61 | 37.17 | 52.58 | 24.17 |
| Brahmanpara (Part)* | 20.28 | 27.01 | 14.61 | 37.17 | 52.58 | 24.17 |
| Ward No. 05 | 3.48 | 5.27 | 1.99 | 8.28 | 11.90 | 5.25 |
| Char Adiarpara* | 0.75 | 1.14 | 0.44 | 1.25 | 2.29 | 0.44 |
| Dilalerpara* | 4.70 | 7.02 | 2.71 | 11.42 | 15.98 | 7.50 |
| Naya Para | 4.70 | 7.02 | 2.71 | 11.42 | 15.98 | 7.50 |
| Ward No. 06 | 21.86 | 26.75 | 17.39 | 30.13 | 37.62 | 23.27 |
| Bir Adiarpara* | 24.44 | 35.54 | 14.74 | 31.46 | 40.36 | 23.68 |
| Dilalerpara (Part)* | 21.37 | 25.11 | 17.91 | 29.87 | 37.11 | 23.19 |
| Ward No. 07 | 17.79 | 23.50 | 12.37 | 26.83 | 36.87 | 17.32 |
| Gurmapara* | 29.13 | 40.32 | 18.46 | 64.57 | 82.26 | 47.69 |
| Hazrabari* | 16.60 | 21.73 | 11.74 | 22.87 | 32.09 | 14.15 |
| Ward No. 08 | 12.95 | 16.15 | 10.24 | 42.47 | 58.21 | 29.11 |
| Jagatpatta* | 4.30 | 6.61 | 2.33 | 47.13 | 68.48 | 28.90 |
| Konamalanca (Part)* | 17.56 | 21.25 | 14.44 | 39.98 | 52.71 | 29.23 |
| Karaichara | 13.01 | 17.21 | 9.33 | 35.71 | 47.27 | 25.60 |
| Konamalanca (Part) | 31.06 | 34.21 | 28.67 | 52.65 | 70.18 | 39.33 |
| Ward No. 09 | 15.02 | 21.63 | 8.93 | 35.74 | 50.31 | 22.33 |
| Fulkocho* | 15.21 | 23.14 | 8.22 | 36.78 | 55.05 | 20.66 |
| China Shukarpar | 16.39 | 25.00 | 8.73 | 51.68 | 75.00 | 30.95 |
| Fulkocho | 14.72 | 22.35 | 8.00 | 30.50 | 46.59 | 16.33 |
| Paharipatal* | 14.72 | 19.47 | 10.07 | 34.15 | 43.51 | 25.00 |
| Melandaha Paurashava | 18.33 | 23.87 | 13.23 | 32.45 | 44.76 | 21.14 |
| Ward No. 01 | 10.99 | 15.40 | 6.58 | 25.62 | 39.69 | 11.56 |
| Nayanagar (Part)* | 10.99 | 15.40 | 6.58 | 25.62 | 39.69 | 11.56 |
| Purba Nayanagar | 10.99 | 15.40 | 6.58 | 25.62 | 39.69 | 11.56 |

| Administrative Unit, Location and Community | Having Account in Financial Institution (Bank/ Insurance/Micro-credit/Post office etc.) | | | Having Mobile Banking Account | | |
|--|--|--------------|--------------|-------------------------------|--------------|--------------|
| | Total | Male | Female | Total | Male | Female |
| 1 | 2 | 3 | 4 | 5 | 6 | 7 |
| Ward No. 02 | 7.46 | 9.57 | 5.47 | 22.11 | 28.55 | 16.09 |
| Dighalerbari* | 7.91 | 10.77 | 5.12 | 19.79 | 26.77 | 12.95 |
| Nayanagar (Part)* | 6.86 | 7.95 | 5.90 | 25.10 | 30.96 | 19.93 |
| Pashchim Nayanagar | 6.86 | 7.95 | 5.90 | 25.10 | 30.96 | 19.93 |
| Ward No. 03 | 19.98 | 24.66 | 15.57 | 25.69 | 35.47 | 16.48 |
| Chakdaha* | 21.61 | 24.17 | 19.16 | 31.87 | 43.01 | 21.20 |
| Sadarbari* | 18.27 | 25.19 | 11.87 | 19.24 | 27.46 | 11.64 |
| Ward No. 04 | 15.78 | 21.27 | 10.87 | 29.03 | 40.77 | 18.50 |
| Jalalpur (Part)* | 7.78 | 11.15 | 4.90 | 28.34 | 38.85 | 19.35 |
| Uttar Jalalpur | 7.78 | 11.15 | 4.90 | 28.34 | 38.85 | 19.35 |
| Shahjadpur (Part)* | 18.93 | 25.12 | 13.29 | 29.30 | 41.50 | 18.16 |
| Uttar Shahjadpur | 18.93 | 25.12 | 13.29 | 29.30 | 41.50 | 18.16 |
| Ward No. 05 | 16.92 | 22.90 | 11.19 | 27.86 | 38.45 | 17.73 |
| Adipati (Part)* | 22.30 | 29.13 | 16.07 | 37.24 | 51.11 | 24.61 |
| Uttar Adipait | 22.30 | 29.13 | 16.07 | 37.24 | 51.11 | 24.61 |
| Shahjadpur (Part)* | 10.83 | 16.22 | 5.37 | 17.25 | 24.86 | 9.53 |
| Pashchim Shahjadpur | 10.83 | 16.22 | 5.37 | 17.25 | 24.86 | 9.53 |
| Ward No. 06 | 21.29 | 27.29 | 16.08 | 50.00 | 67.78 | 34.56 |
| Baghadoba (Part)* | 20.22 | 20.78 | 19.81 | 53.28 | 78.57 | 34.91 |
| Purba Uttar Baghadoba | 20.22 | 20.78 | 19.81 | 53.28 | 78.57 | 34.91 |
| Jalalpur (Part)* | 3.19 | 4.32 | 2.19 | 79.42 | 91.36 | 68.85 |
| Dakkhin Jalalpur | 3.19 | 4.32 | 2.19 | 79.42 | 91.36 | 68.85 |
| Phulsenna* | 24.80 | 31.89 | 18.49 | 42.84 | 60.38 | 27.23 |
| Shahjadpur (Part)* | 29.02 | 40.83 | 17.88 | 40.52 | 58.58 | 23.46 |
| Dakkhin Shahjadpur | 29.02 | 40.83 | 17.88 | 40.52 | 58.58 | 23.46 |
| Ward No. 07 | 22.41 | 27.55 | 17.33 | 31.16 | 43.14 | 19.32 |
| Adipait (Part)* | 27.59 | 37.82 | 18.66 | 40.44 | 59.83 | 23.51 |
| Dakkhin Adipait | 27.59 | 37.82 | 18.66 | 40.44 | 59.83 | 23.51 |
| Baghadoba (Part)* | 0.71 | 1.47 | 0.00 | 18.57 | 30.88 | 6.94 |
| Pashchim Baghadoba | 0.71 | 1.47 | 0.00 | 18.57 | 30.88 | 6.94 |
| Gobindapur 1st Khanda (Part)* | 26.02 | 30.06 | 22.45 | 23.85 | 32.95 | 15.82 |
| Purba Nagerpara | 26.02 | 30.06 | 22.45 | 23.85 | 32.95 | 15.82 |
| Melandaha (Part)* | 22.09 | 25.33 | 18.48 | 29.02 | 37.40 | 19.65 |
| Baraipara | 30.75 | 38.14 | 24.12 | 33.99 | 46.45 | 22.81 |
| Purba Milikadanga | 9.15 | 10.48 | 7.08 | 21.59 | 26.91 | 13.27 |
| Ward No. 08 | 18.79 | 27.88 | 11.53 | 39.20 | 57.30 | 24.74 |
| Basudebpur (Part)* | 35.07 | 42.86 | 28.17 | 37.31 | 53.97 | 22.54 |
| Uttar Basudebpur | 35.07 | 42.86 | 28.17 | 37.31 | 53.97 | 22.54 |
| Deolabari* | 26.41 | 32.31 | 21.43 | 32.75 | 53.08 | 15.58 |
| Gobindapur 1st Khanda (Part)* | 18.20 | 27.16 | 10.55 | 39.68 | 54.73 | 26.84 |
| Debpara | 13.46 | 18.22 | 9.36 | 41.11 | 53.49 | 30.43 |
| Gobindapur | 10.46 | 18.37 | 3.96 | 38.86 | 53.31 | 26.98 |
| Gobindapur Nagerpara | 26.89 | 37.78 | 16.93 | 38.80 | 53.58 | 25.28 |
| Melandaha Bazar | 20.21 | 31.58 | 11.28 | 40.84 | 60.77 | 25.19 |
| Kamdebbari (Part)* | 11.60 | 22.05 | 5.75 | 34.07 | 64.62 | 16.95 |
| Kamdebbari | 11.60 | 22.05 | 5.75 | 34.07 | 64.62 | 16.95 |
| Melandaha (Part)* | 21.71 | 30.77 | 14.68 | 48.58 | 71.60 | 30.73 |
| Pashchim Malikadanga | 21.71 | 30.77 | 14.68 | 48.58 | 71.60 | 30.73 |
| Ward No. 09 | 22.64 | 27.29 | 18.32 | 37.01 | 47.22 | 27.55 |
| Gobindapur 1st Khanda (Part)* | 23.40 | 27.30 | 19.65 | 40.02 | 49.72 | 30.69 |
| Gobindapur Nathpara | 40.78 | 46.74 | 35.96 | 44.17 | 55.43 | 35.09 |
| Kazirpara | 22.03 | 24.90 | 19.19 | 38.31 | 46.98 | 29.70 |
| Melandaha Bazar | 21.05 | 31.79 | 11.63 | 48.30 | 64.90 | 33.72 |
| Kamdeb Bari (Part)* | 24.01 | 33.82 | 16.07 | 54.28 | 70.59 | 41.07 |
| Kamdeb Bari | 24.01 | 33.82 | 16.07 | 54.28 | 70.59 | 41.07 |
| Pachurpara* | 20.29 | 25.42 | 15.78 | 24.29 | 33.96 | 15.78 |
| Panchurpara | 20.29 | 25.42 | 15.78 | 24.29 | 33.96 | 15.78 |
| Adra Union | 13.97 | 18.53 | 9.87 | 37.53 | 51.63 | 24.89 |
| Rural | 13.97 | 18.53 | 9.87 | 37.53 | 51.63 | 24.89 |
| Urban | 0.00 | 0.00 | 0.00 | 0.00 | 0.00 | 0.00 |
| Adra* | 11.63 | 14.57 | 8.95 | 35.73 | 46.09 | 26.29 |
| Pashchim Adra | 10.01 | 12.26 | 7.97 | 21.99 | 30.05 | 14.69 |

| Administrative Unit, Location and Community | Having Account in Financial Institution (Bank/ Insurance/Micro-credit/Post office etc.) | | | Having Mobile Banking Account | | |
|--|--|--------------|--------------|-------------------------------|--------------|--------------|
| | Total | Male | Female | Total | Male | Female |
| 1 | 2 | 3 | 4 | 5 | 6 | 7 |
| Purba Adra | 12.74 | 16.14 | 9.63 | 45.08 | 56.96 | 34.22 |
| Araz Bagdia* | 21.43 | 30.23 | 12.20 | 44.05 | 58.14 | 29.27 |
| Baghadoba (Part)* | 15.30 | 20.36 | 10.78 | 38.90 | 55.35 | 24.22 |
| Alairpar | 13.11 | 21.64 | 5.39 | 39.32 | 60.20 | 20.45 |
| Dakkhin Baghadoba | 18.42 | 23.13 | 14.20 | 37.51 | 53.53 | 23.15 |
| Namabanda Baghadoba | 8.36 | 9.54 | 7.34 | 42.79 | 54.42 | 32.72 |
| Baluata* | 13.74 | 17.04 | 10.82 | 50.61 | 66.67 | 36.39 |
| Changdaria* | 5.15 | 6.37 | 4.04 | 42.15 | 57.84 | 27.80 |
| Dosra Baluata* | 12.50 | 15.07 | 10.53 | 20.83 | 28.77 | 14.74 |
| Girda* | 19.24 | 28.30 | 11.41 | 31.20 | 49.69 | 15.22 |
| Gojamanika* | 6.06 | 8.16 | 4.32 | 29.80 | 39.23 | 21.99 |
| Gojamanika (Part) | 6.06 | 8.16 | 4.32 | 29.80 | 39.23 | 21.99 |
| Melandaha (Part)* | 15.31 | 20.79 | 10.37 | 32.05 | 41.59 | 23.47 |
| Melandaha | 15.31 | 20.79 | 10.37 | 32.05 | 41.59 | 23.47 |
| Melandaha Naoghata* | 19.00 | 25.32 | 12.78 | 40.74 | 54.22 | 27.48 |
| Tegharia* | 10.36 | 14.34 | 6.77 | 41.09 | 57.71 | 26.13 |
| Thuri* | 15.93 | 21.25 | 11.14 | 38.60 | 54.61 | 24.20 |
| Kuabaid | 10.22 | 17.48 | 4.11 | 34.39 | 47.56 | 23.29 |
| Kuchiamara | 4.49 | 6.58 | 2.50 | 38.46 | 50.00 | 27.50 |
| Pashchim Thuri | 19.35 | 23.86 | 15.18 | 48.23 | 64.49 | 33.25 |
| Purba Thuri | 15.35 | 16.22 | 14.56 | 33.86 | 48.65 | 20.33 |
| Tankipara | 19.92 | 27.58 | 13.21 | 38.20 | 56.87 | 21.83 |
| Zogalganj | 13.21 | 19.85 | 6.72 | 35.85 | 50.38 | 21.64 |
| Char Banipakuria Union | 14.29 | 19.04 | 10.11 | 36.09 | 50.05 | 23.80 |
| Rural | 14.29 | 19.04 | 10.11 | 36.09 | 50.05 | 23.80 |
| Urban | 0.00 | 0.00 | 0.00 | 0.00 | 0.00 | 0.00 |
| Atabari* | 17.57 | 22.65 | 13.27 | 42.33 | 57.84 | 29.20 |
| Bakai* | 11.36 | 16.33 | 7.12 | 37.49 | 54.17 | 23.26 |
| Bhabanipur* | 11.70 | 14.29 | 9.57 | 24.56 | 35.06 | 15.96 |
| Bhabki* | 18.86 | 26.20 | 11.98 | 43.97 | 58.54 | 30.29 |
| Bhangunidanga* | 18.73 | 27.73 | 10.88 | 40.55 | 55.47 | 27.55 |
| Char Banipakuria* | 9.79 | 12.57 | 7.36 | 32.68 | 45.78 | 21.21 |
| Betmari | 13.39 | 16.41 | 10.76 | 27.95 | 41.79 | 15.92 |
| Char Palisha Madhyapara | 10.95 | 16.24 | 6.38 | 41.72 | 55.71 | 29.62 |
| Char Palisha Purbapara | 4.97 | 7.73 | 2.62 | 31.11 | 43.11 | 20.87 |
| Char Palisha Uttarpara | 9.59 | 9.24 | 9.92 | 29.21 | 41.76 | 17.69 |
| Char Chandra (Part)* | 11.33 | 16.54 | 6.53 | 31.21 | 44.79 | 18.69 |
| Madhyerchar | 11.33 | 16.54 | 6.53 | 31.21 | 44.79 | 18.69 |
| Harinapai* | 17.24 | 21.12 | 14.02 | 48.06 | 63.15 | 35.51 |
| Mahiramkul* | 24.33 | 27.99 | 21.22 | 45.20 | 58.28 | 34.06 |
| Randhunigachha* | 27.27 | 37.46 | 18.26 | 41.88 | 56.51 | 28.93 |
| Rayerbakai* | 9.09 | 13.90 | 5.04 | 21.36 | 31.22 | 13.05 |
| Shihata* | 18.41 | 25.51 | 11.97 | 42.17 | 59.65 | 26.34 |
| Shihuri* | 16.51 | 19.49 | 14.02 | 30.34 | 44.85 | 18.18 |
| Durmut Union | 15.67 | 22.23 | 9.42 | 37.77 | 52.47 | 23.75 |
| Rural | 15.51 | 22.11 | 9.23 | 38.45 | 53.47 | 24.15 |
| Urban | 20.31 | 25.61 | 15.12 | 17.36 | 23.16 | 11.68 |
| Ambaria* | 8.60 | 11.85 | 5.49 | 36.18 | 51.64 | 21.41 |
| Baherchar* | 20.31 | 25.61 | 15.12 | 17.36 | 23.16 | 11.68 |
| Char Pangshi* | 6.52 | 8.92 | 3.76 | 26.32 | 43.19 | 6.99 |
| Digar Kalabadha (1st Khanda)* | 39.27 | 61.05 | 17.71 | 35.08 | 51.58 | 18.75 |
| Digar Kalabadha (1st Part) | 39.27 | 61.05 | 17.71 | 35.08 | 51.58 | 18.75 |
| Durmut* | 22.77 | 32.72 | 13.47 | 39.73 | 58.84 | 21.88 |
| Gokulerpara* | 22.33 | 22.55 | 22.12 | 49.03 | 63.73 | 34.62 |
| Hamla* | 4.34 | 6.21 | 2.58 | 13.09 | 20.17 | 6.46 |
| Hatija* | 12.30 | 18.86 | 6.00 | 46.09 | 58.61 | 34.07 |
| Bir Hatija | 15.07 | 21.97 | 8.29 | 42.68 | 53.95 | 31.61 |
| Char Hatija | 9.03 | 15.11 | 3.37 | 50.10 | 64.26 | 36.90 |
| Jangalia* | 17.13 | 23.08 | 11.92 | 36.74 | 49.51 | 25.56 |
| Kalabadha* | 21.90 | 30.18 | 14.74 | 49.64 | 66.14 | 35.37 |
| Khudiarkanda* | 12.07 | 18.98 | 5.46 | 45.40 | 65.28 | 26.40 |
| Khudiakanda | 12.07 | 18.98 | 5.46 | 45.40 | 65.28 | 26.40 |

| Administrative Unit, Location and Community | Having Account in Financial Institution (Bank/ Insurance/Micro-credit/Post office etc.) | | | Having Mobile Banking Account | | |
|--|--|--------------|--------------|-------------------------------|--------------|--------------|
| | Total | Male | Female | Total | Male | Female |
| 1 | 2 | 3 | 4 | 5 | 6 | 7 |
| Ruknai* | 15.95 | 20.72 | 11.34 | 42.74 | 55.66 | 30.23 |
| Sindura Fasal* | 16.30 | 23.29 | 9.79 | 37.67 | 58.45 | 18.30 |
| Sitanirband* | 21.84 | 33.33 | 9.69 | 49.38 | 60.87 | 37.24 |
| Sultankhali* | 27.73 | 35.44 | 20.22 | 29.84 | 39.95 | 20.00 |
| Surulia* | 12.00 | 20.30 | 3.86 | 36.51 | 54.41 | 18.98 |
| Fulkocho Union | 11.99 | 14.92 | 9.50 | 45.71 | 60.16 | 33.49 |
| Rural | 11.99 | 14.92 | 9.50 | 45.71 | 60.16 | 33.49 |
| Urban | 0.00 | 0.00 | 0.00 | 0.00 | 0.00 | 0.00 |
| Char Adiarpara* | 6.33 | 5.24 | 7.26 | 25.76 | 32.86 | 19.76 |
| Jatiar Para | 6.33 | 5.24 | 7.26 | 25.76 | 32.86 | 19.76 |
| Fulkocho* | 8.88 | 13.55 | 5.05 | 56.73 | 77.06 | 40.07 |
| Deberchhara | 18.60 | 31.86 | 8.55 | 47.78 | 70.10 | 30.86 |
| Fulkocho | 7.53 | 10.96 | 4.68 | 60.37 | 80.13 | 43.89 |
| Kamalabari | 2.52 | 3.09 | 2.05 | 50.98 | 70.99 | 34.36 |
| Konamalancha (Part)* | 9.19 | 11.68 | 6.90 | 25.93 | 38.93 | 14.03 |
| Paharipatal* | 6.09 | 10.64 | 2.94 | 42.61 | 53.19 | 35.29 |
| Rajapur* | 16.33 | 19.91 | 13.50 | 67.96 | 82.87 | 56.20 |
| Rekhirpara* | 12.95 | 13.12 | 12.80 | 27.99 | 38.09 | 19.44 |
| Telipara* | 17.21 | 20.87 | 13.99 | 53.28 | 66.74 | 41.49 |
| Ghoshherpara Union | 12.57 | 16.16 | 9.45 | 37.81 | 51.15 | 26.21 |
| Rural | 12.57 | 16.16 | 9.45 | 37.81 | 51.15 | 26.21 |
| Urban | 0.00 | 0.00 | 0.00 | 0.00 | 0.00 | 0.00 |
| Amirti* | 7.77 | 10.70 | 4.99 | 36.02 | 52.43 | 20.43 |
| Bade Palashtala* | 23.36 | 25.79 | 21.35 | 42.45 | 58.49 | 29.17 |
| Bagbari* | 16.15 | 19.18 | 13.50 | 45.60 | 58.83 | 34.02 |
| Bagbari | 19.15 | 26.00 | 14.07 | 45.96 | 60.00 | 35.56 |
| Char Bagbari | 9.47 | 11.00 | 8.16 | 61.23 | 76.56 | 48.16 |
| Dakkhin Bagbari | 9.28 | 8.17 | 10.28 | 58.07 | 62.26 | 54.26 |
| Maishkail | 19.04 | 26.77 | 12.14 | 43.83 | 57.81 | 31.34 |
| Taraf Ray | 16.36 | 19.66 | 13.25 | 41.41 | 58.97 | 24.90 |
| Top Bagbari | 20.96 | 19.20 | 22.42 | 29.04 | 43.48 | 16.97 |
| Banda Kandarpara* | 13.84 | 20.37 | 8.58 | 42.77 | 57.87 | 30.60 |
| Bangshi Beltail* | 9.91 | 12.22 | 7.70 | 44.60 | 60.00 | 29.88 |
| Bir Bangshi | 9.31 | 11.79 | 6.95 | 34.06 | 47.15 | 21.62 |
| Char Bangshi | 10.23 | 12.45 | 8.10 | 50.10 | 66.67 | 34.21 |
| Beltail Khayerpara* | 34.99 | 40.55 | 29.64 | 53.73 | 63.16 | 44.65 |
| Charalkandi* | 25.03 | 35.60 | 15.75 | 48.92 | 62.77 | 36.75 |
| Chhabilapur* | 10.15 | 12.69 | 7.98 | 33.81 | 49.00 | 20.90 |
| Akandapara | 3.11 | 3.95 | 2.45 | 13.62 | 15.79 | 11.89 |
| Dakkhin Chhabilapur | 13.33 | 15.93 | 11.27 | 36.67 | 55.31 | 21.83 |
| Pashchim Chhabilapur | 12.23 | 10.50 | 13.50 | 30.14 | 38.24 | 24.23 |
| Purba Chhabilapur | 9.48 | 13.29 | 5.95 | 38.36 | 56.99 | 21.08 |
| Uttar Chhabilapur | 14.57 | 18.84 | 10.98 | 40.18 | 57.97 | 25.20 |
| Ghoshherpara* | 6.81 | 8.68 | 5.21 | 34.50 | 46.62 | 24.18 |
| Bir Ghoshherpara | 4.15 | 5.85 | 2.71 | 30.46 | 40.51 | 21.90 |
| Char Ghoshherpara | 8.65 | 10.64 | 6.95 | 37.30 | 50.85 | 25.76 |
| Kahetpara* | 13.74 | 20.65 | 7.47 | 53.91 | 71.14 | 38.24 |
| Nagerpara* | 9.35 | 12.73 | 6.39 | 25.68 | 38.91 | 14.06 |
| Pathanpara* | 11.53 | 14.55 | 8.92 | 23.12 | 31.64 | 15.73 |
| Saguna* | 14.40 | 20.16 | 9.77 | 35.24 | 47.13 | 25.67 |
| Bir Saguna | 15.10 | 19.74 | 11.41 | 33.14 | 46.35 | 22.66 |
| Char Saguna | 14.09 | 20.35 | 9.02 | 36.19 | 47.48 | 27.06 |
| Jhawgara Union | 16.92 | 21.92 | 12.53 | 33.28 | 46.16 | 21.98 |
| Rural | 16.92 | 21.92 | 12.53 | 33.28 | 46.16 | 21.98 |
| Urban | 0.00 | 0.00 | 0.00 | 0.00 | 0.00 | 0.00 |
| Bhatrabari* | 8.33 | 12.31 | 4.48 | 5.30 | 9.23 | 1.49 |
| Chanderbanda* | 39.66 | 42.64 | 36.84 | 41.13 | 65.99 | 17.70 |
| Dularbari* | 1.30 | 2.70 | 0.00 | 28.57 | 45.95 | 12.50 |
| Gutia* | 16.67 | 30.56 | 4.76 | 19.23 | 33.33 | 7.14 |
| Indrabari* | 12.67 | 17.64 | 8.41 | 35.65 | 49.55 | 23.75 |
| Pashchimpara | 12.84 | 17.06 | 9.32 | 40.37 | 55.66 | 27.62 |
| Purbapara | 12.33 | 18.70 | 6.57 | 26.51 | 38.18 | 15.96 |

| Administrative Unit, Location and Community | Having Account in Financial Institution (Bank/ Insurance/Micro-credit/Post office etc.) | | | Having Mobile Banking Account | | |
|--|--|--------------|-------------|-------------------------------|--------------|--------------|
| | Total | Male | Female | Total | Male | Female |
| 1 | 2 | 3 | 4 | 5 | 6 | 7 |
| Jhawgara* | 17.28 | 21.38 | 13.69 | 32.64 | 45.46 | 21.37 |
| Daherpara | 25.50 | 29.22 | 22.34 | 35.83 | 49.36 | 24.35 |
| Dakkhin Jhawgara | 19.44 | 27.36 | 12.78 | 34.10 | 46.45 | 23.72 |
| Pashchim Jhawgara | 14.91 | 15.18 | 14.66 | 29.61 | 43.53 | 16.90 |
| Purba Jhawgara | 8.10 | 12.07 | 4.41 | 30.11 | 42.05 | 19.02 |
| Kapashatia* | 19.98 | 27.52 | 13.50 | 34.62 | 47.36 | 23.67 |
| Manki* | 21.09 | 28.77 | 14.25 | 31.52 | 43.23 | 21.10 |
| Pairbari* | 12.38 | 14.40 | 10.58 | 37.62 | 52.86 | 23.99 |
| Natun Pairbari | 6.04 | 8.23 | 4.05 | 41.99 | 60.76 | 24.86 |
| Pairbari | 15.21 | 17.19 | 13.45 | 35.67 | 49.28 | 23.60 |
| Rehai Palashtala* | 21.37 | 24.59 | 18.76 | 31.00 | 41.21 | 22.72 |
| Ruhili* | 22.32 | 28.05 | 17.38 | 49.91 | 63.70 | 38.04 |
| Sheikhsadi* | 11.12 | 16.12 | 6.61 | 24.14 | 36.01 | 13.45 |
| Sheikhsadi | 8.31 | 11.67 | 5.34 | 20.64 | 31.06 | 11.46 |
| Sheikhsadi Natunpara | 11.43 | 17.93 | 5.69 | 22.87 | 34.94 | 12.20 |
| Tupkarchar | 20.43 | 27.90 | 13.00 | 38.52 | 53.99 | 23.10 |
| Tagarchar* | 15.81 | 20.51 | 11.56 | 33.48 | 46.06 | 22.13 |
| Kulia Union | 13.23 | 17.71 | 9.39 | 41.46 | 56.41 | 28.64 |
| Rural | 11.94 | 16.58 | 7.97 | 39.78 | 55.00 | 26.77 |
| Urban | 22.99 | 26.03 | 20.29 | 54.20 | 66.80 | 43.00 |
| Ballabhpur* | 7.29 | 8.73 | 6.14 | 21.39 | 33.45 | 11.70 |
| Bhaluka* | 10.29 | 12.84 | 8.13 | 37.18 | 52.49 | 24.25 |
| Chinitola* | 14.76 | 19.39 | 10.66 | 48.57 | 63.88 | 35.02 |
| Chinitola | 15.88 | 20.67 | 11.71 | 52.97 | 68.91 | 39.09 |
| Pirgachha | 11.19 | 15.46 | 7.21 | 34.58 | 48.45 | 21.63 |
| Daudkura* | 14.79 | 23.85 | 9.14 | 69.01 | 88.07 | 57.14 |
| Dephlapara* | 29.46 | 49.07 | 13.02 | 47.03 | 73.29 | 25.00 |
| Kangal Kursha* | 12.76 | 15.81 | 10.20 | 36.03 | 47.92 | 26.04 |
| Dhalir Bhita | 7.44 | 9.63 | 5.42 | 17.95 | 25.13 | 11.33 |
| Kangal Kursha | 14.88 | 18.45 | 11.99 | 43.22 | 57.63 | 31.55 |
| Kulia* | 15.00 | 23.61 | 7.71 | 36.02 | 51.59 | 22.84 |
| Pacha Bahala* | 6.65 | 8.48 | 5.06 | 44.36 | 58.39 | 32.24 |
| Pacha Bahala | 5.67 | 6.77 | 4.67 | 44.46 | 59.57 | 30.77 |
| Puglipara | 11.03 | 17.42 | 6.61 | 43.91 | 52.25 | 38.13 |
| Sadipaiti* | 8.02 | 12.20 | 4.59 | 44.64 | 64.00 | 28.77 |
| Sadipati (Part-1) | 8.02 | 12.20 | 4.59 | 44.64 | 64.00 | 28.77 |
| Sadipati (2nd Portion)* | 16.26 | 18.97 | 13.83 | 42.62 | 62.06 | 25.18 |
| Sadipati (2nd Part) | 16.26 | 18.97 | 13.83 | 42.62 | 62.06 | 25.18 |
| Tanki* | 22.99 | 26.03 | 20.29 | 54.20 | 66.80 | 43.00 |
| Daudpur | 36.71 | 38.37 | 35.23 | 74.25 | 84.30 | 65.28 |
| Nayapara | 18.91 | 21.80 | 16.76 | 50.64 | 65.41 | 39.66 |
| Paragali | 44.63 | 53.90 | 36.31 | 59.73 | 73.76 | 47.13 |
| Ramarpara | 10.03 | 13.70 | 6.29 | 38.41 | 47.95 | 28.67 |
| Tanaki | 15.34 | 16.79 | 14.03 | 50.30 | 64.16 | 37.78 |
| Tarakandi* | 24.95 | 31.62 | 18.80 | 41.37 | 52.37 | 31.20 |
| Tegharia* | 5.01 | 7.56 | 2.71 | 25.52 | 39.51 | 12.89 |
| Mahmudpur Union | 8.03 | 11.10 | 5.35 | 35.04 | 47.25 | 24.43 |
| Rural | 8.03 | 11.10 | 5.35 | 35.04 | 47.25 | 24.43 |
| Urban | 0.00 | 0.00 | 0.00 | 0.00 | 0.00 | 0.00 |
| Banda Elangi* | 2.53 | 1.49 | 3.63 | 5.57 | 9.41 | 1.55 |
| Banda Elengi | 2.53 | 1.49 | 3.63 | 5.57 | 9.41 | 1.55 |
| Baniabari* | 6.72 | 9.76 | 4.09 | 43.10 | 56.82 | 31.21 |
| Imampur* | 8.19 | 10.38 | 6.30 | 43.61 | 54.84 | 33.88 |
| Khabuli* | 2.58 | 3.77 | 1.49 | 23.50 | 35.90 | 12.22 |
| Khasimara* | 8.30 | 10.23 | 6.70 | 36.36 | 49.40 | 25.57 |
| Khasimara | 6.69 | 9.49 | 4.43 | 36.85 | 53.84 | 23.08 |
| Purarchar | 12.24 | 13.37 | 11.14 | 32.09 | 41.64 | 22.87 |
| Putiapara | 8.42 | 9.05 | 7.93 | 38.58 | 47.24 | 31.91 |
| Mahmudpur* | 8.56 | 11.93 | 5.65 | 35.52 | 47.23 | 25.39 |
| Abaria | 14.96 | 16.05 | 14.04 | 31.96 | 38.83 | 26.15 |
| Banabandha | 9.55 | 10.00 | 9.13 | 36.36 | 43.81 | 29.57 |
| Char Mahmudpur | 3.26 | 4.48 | 2.17 | 34.38 | 48.40 | 21.86 |

| Administrative Unit, Location and Community | Having Account in Financial Institution (Bank/ Insurance/Micro-credit/Post office etc.) | | | Having Mobile Banking Account | | |
|--|--|--------------|--------------|-------------------------------|--------------|--------------|
| | Total | Male | Female | Total | Male | Female |
| 1 | 2 | 3 | 4 | 5 | 6 | 7 |
| Gobindi | 4.42 | 5.92 | 3.13 | 40.91 | 54.18 | 29.56 |
| Kezaikata | 8.58 | 13.52 | 4.54 | 36.29 | 45.76 | 28.53 |
| Mahmudpur | 16.42 | 26.06 | 7.31 | 33.96 | 51.35 | 17.54 |
| Nalsia | 12.37 | 16.61 | 8.82 | 32.08 | 40.13 | 25.34 |
| Nanglapara Baga* | 16.31 | 19.47 | 13.66 | 39.09 | 61.05 | 20.70 |
| Payla* | 8.12 | 12.02 | 4.64 | 32.33 | 44.94 | 21.10 |
| Ag Payla | 9.87 | 13.37 | 6.78 | 32.87 | 45.98 | 21.29 |
| Charaldar | 1.61 | 2.47 | 0.79 | 19.95 | 29.04 | 11.26 |
| Pachh Payla | 7.05 | 10.70 | 3.85 | 36.19 | 49.24 | 24.77 |
| Roknaipara | 14.13 | 24.66 | 4.59 | 27.61 | 41.55 | 14.98 |
| Nangla Union | 12.94 | 17.01 | 9.29 | 33.75 | 47.59 | 21.32 |
| Rural | 12.94 | 17.01 | 9.29 | 33.75 | 47.59 | 21.32 |
| Urban | 0.00 | 0.00 | 0.00 | 0.00 | 0.00 | 0.00 |
| Banda Rouha* | 12.41 | 17.68 | 7.64 | 27.49 | 40.63 | 15.59 |
| Basudebpur (Part)* | 22.38 | 27.35 | 17.83 | 39.94 | 55.22 | 25.95 |
| Basudebpur | 18.85 | 24.08 | 14.03 | 46.56 | 67.46 | 27.25 |
| Kaurabaid | 19.06 | 22.41 | 16.14 | 31.85 | 40.34 | 24.45 |
| Rupsihata | 27.98 | 33.72 | 22.57 | 39.79 | 54.58 | 25.87 |
| Bayradanga* | 8.65 | 13.21 | 4.18 | 28.47 | 44.51 | 12.75 |
| Deulabari* | 9.75 | 13.43 | 6.56 | 36.56 | 49.16 | 25.67 |
| Deulabari | 9.46 | 12.40 | 7.02 | 34.98 | 45.12 | 26.55 |
| Pramanikpara | 11.68 | 15.51 | 8.39 | 37.48 | 49.39 | 27.27 |
| Sardarpara | 8.82 | 13.77 | 4.19 | 38.87 | 56.29 | 22.63 |
| Gobindapur 2nd Khanda* | 13.04 | 16.58 | 9.79 | 33.15 | 45.91 | 21.46 |
| Bagurpara | 20.90 | 26.25 | 15.66 | 23.00 | 31.85 | 14.34 |
| Charaldar | 5.70 | 8.26 | 3.43 | 46.16 | 63.27 | 31.00 |
| Gobindapur | 16.44 | 18.82 | 14.16 | 36.68 | 50.18 | 23.72 |
| Majhband Nangla | 8.73 | 12.00 | 6.05 | 20.64 | 30.77 | 12.34 |
| Gobindapur 3rd Khanda* | 11.45 | 16.22 | 7.27 | 41.42 | 57.38 | 27.45 |
| Gobindapur | 23.04 | 35.92 | 11.40 | 48.39 | 64.08 | 34.21 |
| Kachhmir Tair | 6.57 | 7.81 | 5.48 | 34.31 | 54.69 | 16.44 |
| Natarkura | 8.71 | 11.46 | 6.34 | 40.62 | 55.73 | 27.55 |
| Haripur* | 8.26 | 11.13 | 5.89 | 34.98 | 50.66 | 22.05 |
| Haripur | 10.81 | 15.35 | 6.91 | 42.51 | 61.42 | 26.31 |
| Haripur Bhatipara | 8.58 | 6.43 | 10.43 | 49.17 | 67.86 | 33.13 |
| Pathalia | 4.46 | 6.65 | 2.78 | 18.48 | 26.89 | 12.04 |
| Nangla* | 12.31 | 15.95 | 8.95 | 27.42 | 40.21 | 15.62 |
| Munshi Nangla | 13.73 | 18.99 | 9.04 | 25.67 | 37.22 | 15.37 |
| Nalkuri | 9.42 | 11.51 | 7.31 | 36.20 | 52.63 | 19.60 |
| Naya Para | 9.80 | 7.38 | 12.03 | 18.04 | 28.69 | 8.27 |
| Nayanagar Union | 15.98 | 22.36 | 10.29 | 33.75 | 48.81 | 20.31 |
| Rural | 15.98 | 22.36 | 10.29 | 33.75 | 48.81 | 20.31 |
| Urban | 0.00 | 0.00 | 0.00 | 0.00 | 0.00 | 0.00 |
| Alokdia 1st Khanda* | 21.34 | 32.05 | 10.76 | 18.47 | 25.00 | 12.03 |
| Alokdia (Part-1) | 21.34 | 32.05 | 10.76 | 18.47 | 25.00 | 12.03 |
| Alokdia 2nd Khanda* | 3.53 | 6.02 | 1.33 | 12.01 | 18.80 | 6.00 |
| Alokdia (Part-2) | 3.53 | 6.02 | 1.33 | 12.01 | 18.80 | 6.00 |
| Bajaraddipara* | 9.72 | 13.87 | 6.16 | 25.83 | 36.80 | 16.44 |
| Bajarddipara | 9.72 | 13.87 | 6.16 | 25.83 | 36.80 | 16.44 |
| Banipakuria* | 11.46 | 14.29 | 8.98 | 27.39 | 45.58 | 11.38 |
| Burunga* | 10.52 | 15.04 | 6.62 | 25.64 | 39.29 | 13.85 |
| Chhinna* | 2.14 | 4.76 | 0.00 | 10.00 | 17.46 | 3.90 |
| Dagi* | 5.53 | 9.42 | 1.91 | 32.95 | 47.77 | 19.14 |
| Hat Gobindaganj* | 0.00 | 0.00 | 0.00 | 52.94 | 71.43 | 40.00 |
| Jalalpur (Part)* | 16.60 | 18.61 | 14.75 | 36.43 | 49.11 | 24.77 |
| Jalalpur | 16.60 | 18.61 | 14.75 | 36.43 | 49.11 | 24.77 |
| Kachar Chhara* | 2.38 | 0.00 | 4.35 | 50.00 | 68.42 | 34.78 |
| Kamarerchar* | 11.96 | 16.56 | 7.88 | 27.22 | 40.04 | 15.85 |
| Kamarerchar (5 No Char) | 11.96 | 16.56 | 7.88 | 27.22 | 40.04 | 15.85 |
| Lakhipur* | 37.89 | 49.64 | 26.71 | 74.74 | 86.33 | 63.70 |
| Malancha* | 24.76 | 34.78 | 15.63 | 43.63 | 61.83 | 27.05 |
| Mamabhagina* | 20.63 | 25.00 | 16.67 | 47.90 | 63.24 | 34.00 |

| Administrative Unit, Location and Community | Having Account in Financial Institution (Bank/ Insurance/Micro-credit/Post office etc.) | | | Having Mobile Banking Account | | |
|--|--|--------------|--------------|-------------------------------|--------------|--------------|
| | Total | Male | Female | Total | Male | Female |
| 1 | 2 | 3 | 4 | 5 | 6 | 7 |
| Megharbari* | 17.68 | 25.09 | 11.09 | 35.19 | 53.81 | 18.63 |
| Sadhupur* | 17.17 | 25.06 | 10.15 | 32.80 | 48.60 | 18.76 |
| Udnapara (2nd Khanda)* | 9.84 | 13.33 | 6.45 | 62.30 | 76.67 | 48.39 |
| Udnapara(Part-2) | 9.84 | 13.33 | 6.45 | 62.30 | 76.67 | 48.39 |
| Udnapara (1st Khanda)* | 17.74 | 22.37 | 14.55 | 23.66 | 32.24 | 17.73 |
| Udnapara (Part-1) | 17.74 | 22.37 | 14.55 | 23.66 | 32.24 | 17.73 |
| Ukhra* | 0.00 | 0.00 | 0.00 | 48.74 | 56.67 | 40.68 |
| Shyampur Union | 8.53 | 11.36 | 5.83 | 33.06 | 46.25 | 20.50 |
| Rural | 8.53 | 11.36 | 5.83 | 33.06 | 46.25 | 20.50 |
| Urban | 0.00 | 0.00 | 0.00 | 0.00 | 0.00 | 0.00 |
| Goalinirchar* | 8.04 | 10.60 | 5.61 | 32.62 | 45.47 | 20.39 |
| Amdanga (Part) | 11.88 | 16.04 | 7.88 | 21.45 | 26.42 | 16.67 |
| Balurchar | 5.54 | 8.03 | 2.95 | 33.86 | 47.78 | 19.37 |
| Baulerpara | 6.29 | 7.20 | 5.39 | 27.25 | 40.25 | 14.52 |
| Char Basanta | 13.99 | 18.50 | 10.10 | 33.47 | 50.37 | 18.94 |
| Char No.2 | 16.80 | 21.82 | 11.95 | 51.36 | 61.89 | 41.19 |
| Gobindi | 14.83 | 19.92 | 10.60 | 57.14 | 80.08 | 38.08 |
| Kezaikata | 4.68 | 5.91 | 3.50 | 26.72 | 37.50 | 16.32 |
| Shaympur | 4.06 | 4.86 | 3.28 | 23.02 | 30.51 | 15.82 |
| Tupkerchar | 7.36 | 10.30 | 4.61 | 36.63 | 53.32 | 20.96 |
| Pratapjhagri* | 20.25 | 29.74 | 11.16 | 43.67 | 65.09 | 23.14 |
| Sarishabari Upazila | 22.86 | 27.37 | 18.88 | 40.48 | 54.40 | 28.17 |
| Rural | 22.09 | 26.34 | 18.32 | 39.08 | 53.04 | 26.73 |
| Urban | 25.99 | 31.56 | 21.10 | 46.09 | 59.90 | 33.96 |
| Sarishabari Paurashava | 24.27 | 29.88 | 19.31 | 45.91 | 59.79 | 33.65 |
| Ward No. 01 | 31.91 | 39.99 | 24.84 | 53.70 | 67.01 | 42.05 |
| Dhanata* | 26.34 | 33.63 | 19.63 | 48.32 | 63.36 | 34.47 |
| Bir Dhanata | 41.98 | 49.79 | 34.34 | 58.53 | 74.79 | 42.63 |
| Char Dhanata | 12.49 | 18.45 | 7.29 | 39.28 | 52.62 | 27.63 |
| Satpoa* | 34.35 | 42.88 | 27.04 | 56.05 | 68.67 | 45.25 |
| Ward No. 02 | 29.65 | 35.36 | 24.48 | 44.21 | 58.49 | 31.25 |
| Bhurarbari* | 32.77 | 39.06 | 27.08 | 46.16 | 60.72 | 32.98 |
| Aramnagar | 27.98 | 33.94 | 22.63 | 36.48 | 50.41 | 23.96 |
| Aramnagar Bazar | 32.73 | 44.97 | 22.18 | 57.75 | 73.85 | 43.87 |
| Bankaraouha | 42.86 | 57.14 | 28.57 | 57.14 | 71.43 | 42.86 |
| Bhurarbari | 39.16 | 36.65 | 41.63 | 40.74 | 54.45 | 27.20 |
| Samarthabari* | 22.09 | 26.42 | 18.15 | 39.47 | 53.12 | 27.04 |
| Jhalupara | 14.83 | 19.70 | 9.84 | 32.74 | 44.44 | 20.73 |
| Samarthabari | 24.55 | 28.89 | 20.75 | 41.75 | 56.30 | 29.01 |
| Ward No. 03 | 25.00 | 32.62 | 18.06 | 41.33 | 54.76 | 29.08 |
| Balardiar* | 26.45 | 35.54 | 18.26 | 45.06 | 58.09 | 33.32 |
| Mulbari* | 21.79 | 26.25 | 17.61 | 33.04 | 47.51 | 19.46 |
| Mulbari Talukdarpara | 21.79 | 26.25 | 17.61 | 33.04 | 47.51 | 19.46 |
| Ward No. 04 | 35.91 | 45.28 | 27.57 | 49.21 | 62.61 | 37.27 |
| Bil Itaria* | 15.63 | 25.00 | 6.25 | 25.00 | 43.75 | 6.25 |
| Bil Shimla* | 31.58 | 34.62 | 29.03 | 56.14 | 69.23 | 45.16 |
| Shimla Gopinath (Part)* | 36.12 | 45.62 | 27.67 | 49.35 | 62.71 | 37.47 |
| Shimla Bazar | 36.12 | 45.62 | 27.67 | 49.35 | 62.71 | 37.47 |
| Shimla Raghunath* | 41.38 | 46.67 | 35.71 | 44.83 | 60.00 | 28.57 |
| Ward No. 05 | 19.84 | 22.55 | 17.51 | 42.06 | 56.52 | 29.68 |
| Bangali (Part)* | 22.74 | 26.97 | 19.08 | 42.85 | 60.36 | 27.66 |
| Kamrabad | 22.74 | 26.97 | 19.08 | 42.85 | 60.36 | 27.66 |
| Shimla Gopinath (Part)* | 17.29 | 18.63 | 16.16 | 41.37 | 53.12 | 31.42 |
| Shimla Pali | 17.29 | 18.63 | 16.16 | 41.37 | 53.12 | 31.42 |
| Ward No. 06 | 19.87 | 24.83 | 15.36 | 45.31 | 59.88 | 32.06 |
| Chak Hatbari* | 26.81 | 28.66 | 25.15 | 44.38 | 53.75 | 35.96 |
| Diar Krishna (1st Khanda)* | 31.34 | 37.20 | 26.22 | 55.41 | 71.20 | 41.61 |
| Diar Krishnai (1st Khanda) | 31.34 | 37.20 | 26.22 | 55.41 | 71.20 | 41.61 |
| Diar Krisna (2nd Khanda)* | 13.61 | 18.57 | 9.09 | 31.29 | 47.14 | 16.88 |
| Diar Krishnai (2nd Khanda) | 13.61 | 18.57 | 9.09 | 31.29 | 47.14 | 16.88 |
| Haluaghat Shimla Madhab* | 10.75 | 13.04 | 8.51 | 36.56 | 47.83 | 25.53 |
| Katiarbari* | 23.37 | 33.53 | 14.65 | 38.59 | 54.12 | 25.25 |

| Administrative Unit, Location and Community | Having Account in Financial Institution (Bank/ Insurance/Micro-credit/Post office etc.) | | | Having Mobile Banking Account | | |
|--|--|--------------|--------------|-------------------------------|--------------|--------------|
| | Total | Male | Female | Total | Male | Female |
| 1 | 2 | 3 | 4 | 5 | 6 | 7 |
| Shimla Bhagabat* | 9.18 | 14.29 | 4.08 | 35.71 | 36.73 | 34.69 |
| Shimla Baghabat | 9.18 | 14.29 | 4.08 | 35.71 | 36.73 | 34.69 |
| Shimla Chand* | 16.11 | 20.22 | 12.09 | 33.33 | 48.31 | 18.68 |
| Shimla Madhab Konabari* | 14.90 | 20.44 | 9.89 | 43.38 | 59.56 | 28.76 |
| Shimla Manohar Maizbari* | 18.81 | 23.40 | 14.54 | 50.67 | 66.55 | 35.86 |
| Ward No. 07 | 18.98 | 23.32 | 15.37 | 45.36 | 59.95 | 33.21 |
| Bangali (Part)* | 18.98 | 23.32 | 15.37 | 45.36 | 59.95 | 33.21 |
| Bangalipara Bausi Bazar | 17.87 | 21.92 | 14.45 | 47.94 | 62.79 | 35.40 |
| Ezrapara | 22.29 | 27.61 | 18.03 | 37.66 | 51.21 | 26.82 |
| Ward No. 08 | 17.07 | 19.81 | 14.74 | 46.27 | 57.84 | 36.44 |
| Bangali (Part)* | 17.07 | 19.81 | 14.74 | 46.27 | 57.84 | 36.44 |
| Bausi | 17.07 | 19.81 | 14.74 | 46.27 | 57.84 | 36.44 |
| Ward No. 09 | 9.86 | 11.68 | 8.23 | 43.14 | 58.27 | 29.58 |
| Bangali (Part)* | 9.86 | 11.68 | 8.23 | 43.14 | 58.27 | 29.58 |
| Bangali Chandanpur | 5.83 | 9.16 | 3.19 | 44.47 | 59.84 | 32.34 |
| Bausi Gazaria | 14.42 | 16.27 | 12.69 | 23.08 | 33.73 | 13.06 |
| Chak Bangali | 1.22 | 1.26 | 1.18 | 48.94 | 67.92 | 31.18 |
| Char Bangali | 16.21 | 17.14 | 15.33 | 45.09 | 60.08 | 30.84 |
| Naogala | 3.76 | 5.42 | 2.24 | 55.87 | 73.89 | 39.46 |
| Aona Union | 26.38 | 30.49 | 22.78 | 44.65 | 58.48 | 32.52 |
| Rural | 26.38 | 30.49 | 22.78 | 44.65 | 58.48 | 32.52 |
| Urban | 0.00 | 0.00 | 0.00 | 0.00 | 0.00 | 0.00 |
| Aona* | 9.65 | 14.43 | 4.47 | 32.71 | 54.12 | 9.50 |
| Barikandi* | 3.33 | 6.52 | 0.00 | 17.78 | 32.61 | 2.27 |
| Dayalpur* | 27.40 | 29.78 | 25.27 | 46.35 | 59.92 | 34.16 |
| Batikamari | 33.74 | 33.88 | 33.62 | 41.71 | 54.13 | 31.39 |
| Daulatpur | 29.48 | 34.12 | 25.23 | 50.17 | 63.96 | 37.52 |
| Mendarber | 11.14 | 17.39 | 5.04 | 43.89 | 60.87 | 27.32 |
| Rampur | 26.00 | 15.06 | 35.07 | 37.95 | 46.44 | 30.90 |
| Ghuncha* | 26.96 | 29.83 | 24.03 | 42.89 | 67.23 | 18.03 |
| Goal Bathan* | 23.87 | 24.13 | 23.62 | 51.24 | 57.31 | 45.47 |
| Kalikapur* | 15.38 | 20.00 | 11.76 | 52.20 | 57.92 | 47.71 |
| Kulpal* | 21.63 | 25.41 | 17.92 | 40.63 | 52.47 | 29.05 |
| Kumarpara* | 26.34 | 27.83 | 24.95 | 45.68 | 60.86 | 31.50 |
| Kurulia Patal* | 30.09 | 37.02 | 24.13 | 36.83 | 51.93 | 23.81 |
| Natherpara* | 27.82 | 35.44 | 21.70 | 39.44 | 56.80 | 25.51 |
| Kashinathpur (Part) | 31.23 | 38.93 | 24.68 | 42.46 | 56.49 | 30.52 |
| Natherpara | 20.07 | 30.00 | 12.01 | 39.97 | 63.33 | 21.02 |
| Tikrapara | 34.77 | 39.83 | 30.90 | 37.22 | 49.35 | 27.91 |
| Panchashi* | 23.90 | 29.31 | 19.36 | 40.33 | 54.06 | 28.79 |
| Taraniata* | 23.79 | 30.45 | 18.27 | 46.58 | 60.77 | 34.82 |
| Chandpur | 26.67 | 26.94 | 26.44 | 46.46 | 57.08 | 37.55 |
| Kabariabari | 30.21 | 36.93 | 24.73 | 46.28 | 61.15 | 34.14 |
| Kashinathpur (Part) | 26.07 | 41.10 | 12.98 | 52.01 | 66.23 | 39.64 |
| Taraniata | 7.80 | 9.14 | 6.71 | 41.71 | 56.51 | 29.75 |
| Thalulla* | 33.45 | 36.53 | 30.77 | 49.00 | 62.70 | 37.08 |
| Bhatara Union | 16.77 | 20.96 | 13.25 | 34.78 | 48.75 | 23.07 |
| Rural | 16.77 | 20.96 | 13.25 | 34.78 | 48.75 | 23.07 |
| Urban | 0.00 | 0.00 | 0.00 | 0.00 | 0.00 | 0.00 |
| Bangali (Part)* | 8.35 | 10.88 | 6.30 | 26.34 | 40.54 | 14.81 |
| Bausi Dopadah | 3.77 | 4.69 | 3.16 | 21.38 | 29.69 | 15.79 |
| Bausi Gazaria | 7.38 | 13.10 | 1.96 | 30.54 | 46.90 | 15.03 |
| Choukha | 9.28 | 12.50 | 6.69 | 19.72 | 26.04 | 14.64 |
| Nayapara | 1.57 | 1.85 | 1.37 | 28.35 | 52.78 | 10.27 |
| Periata | 16.54 | 17.44 | 15.79 | 35.96 | 52.91 | 22.01 |
| Nichintpur | 1.71 | 3.70 | 0.00 | 11.11 | 24.07 | 0.00 |
| Barai Patal* | 22.49 | 29.10 | 17.33 | 38.30 | 51.04 | 28.34 |
| Bhatara* | 16.97 | 23.11 | 11.83 | 36.21 | 50.18 | 24.53 |
| Bhatara | 17.37 | 24.03 | 12.01 | 36.23 | 49.61 | 25.47 |
| Gopinathpur | 31.90 | 38.18 | 26.23 | 47.84 | 66.36 | 31.15 |
| Kasaripara | 0.59 | 0.65 | 0.54 | 36.69 | 55.84 | 20.65 |
| Mohanganj | 9.17 | 11.67 | 6.67 | 45.83 | 55.00 | 36.67 |

| Administrative Unit, Location and Community | Having Account in Financial Institution (Bank/ Insurance/Micro-credit/Post office etc.) | | | Having Mobile Banking Account | | |
|---|--|--------------|--------------|-------------------------------|--------------|--------------|
| | Total | Male | Female | Total | Male | Female |
| 1 | 2 | 3 | 4 | 5 | 6 | 7 |
| Parpara | 18.70 | 26.52 | 11.73 | 29.29 | 40.89 | 18.95 |
| Uderpara | 5.52 | 7.87 | 3.68 | 37.93 | 54.33 | 25.15 |
| Bhebla* | 7.70 | 13.85 | 2.28 | 27.87 | 43.96 | 13.66 |
| Chandanpur* | 19.90 | 19.31 | 20.35 | 26.04 | 37.84 | 17.15 |
| Char Haripur* | 8.41 | 10.38 | 6.71 | 33.35 | 47.80 | 20.85 |
| Dhopadaha* | 25.02 | 28.29 | 22.08 | 41.95 | 57.30 | 28.16 |
| Fulbaria* | 18.63 | 22.45 | 15.32 | 37.42 | 48.41 | 27.90 |
| Jolarkhupi* | 9.38 | 10.34 | 8.57 | 39.06 | 63.79 | 18.57 |
| Joynagar* | 10.94 | 15.96 | 6.56 | 32.91 | 46.85 | 20.76 |
| Kalarchhara* | 9.39 | 9.68 | 9.17 | 30.05 | 37.63 | 24.17 |
| Krishna Rambari Mahishabaduria (2nd Khanda)* | 63.53 | 69.05 | 58.47 | 73.79 | 80.36 | 67.76 |
| Krishnarambari | 63.53 | 69.05 | 58.47 | 73.79 | 80.36 | 67.76 |
| Krishnapur* | 22.76 | 28.82 | 17.07 | 34.45 | 50.24 | 19.64 |
| Kuturia* | 24.46 | 22.44 | 26.15 | 32.89 | 47.64 | 20.56 |
| Maguriapara* | 15.55 | 21.03 | 11.01 | 23.58 | 36.16 | 13.15 |
| Mahisha Bhaduria (1st Portion)* | 11.48 | 15.04 | 8.48 | 35.61 | 50.51 | 23.05 |
| Mahis Baduria | 11.48 | 15.04 | 8.48 | 35.61 | 50.51 | 23.05 |
| Pakhadubi* | 20.49 | 23.04 | 18.56 | 31.51 | 39.29 | 25.61 |
| Phuldaha* | 24.41 | 31.97 | 18.93 | 42.42 | 62.77 | 27.68 |
| Doail Union | 26.19 | 29.85 | 22.97 | 40.89 | 53.21 | 30.05 |
| Rural | 26.19 | 29.85 | 22.97 | 40.89 | 53.21 | 30.05 |
| Urban | 0.00 | 0.00 | 0.00 | 0.00 | 0.00 | 0.00 |
| Balia* | 22.85 | 24.08 | 21.68 | 41.15 | 55.64 | 27.49 |
| Balia | 21.96 | 20.98 | 22.90 | 43.99 | 55.99 | 32.60 |
| Char Balia | 23.54 | 26.54 | 20.73 | 38.91 | 55.36 | 23.48 |
| Bhabanipur* | 28.61 | 32.06 | 25.73 | 39.44 | 47.11 | 33.02 |
| Bhabanipur | 29.48 | 32.40 | 26.97 | 36.55 | 45.07 | 29.26 |
| Loknathpur | 2.25 | 3.18 | 1.52 | 4.51 | 7.64 | 2.02 |
| Garadoba | 39.69 | 45.34 | 35.10 | 63.23 | 71.12 | 56.82 |
| Chaparkona* | 21.84 | 25.85 | 18.27 | 39.30 | 50.66 | 29.20 |
| Chaparkona | 25.12 | 28.74 | 21.83 | 44.46 | 56.58 | 33.44 |
| Decreeibanda | 19.23 | 25.62 | 13.97 | 37.07 | 48.97 | 27.26 |
| Kolarpar | 7.14 | 7.38 | 6.92 | 5.16 | 7.38 | 3.08 |
| Purbachar | 8.99 | 11.63 | 6.71 | 21.94 | 31.01 | 14.09 |
| Doail* | 24.57 | 28.53 | 21.23 | 41.03 | 52.33 | 31.51 |
| Doail | 18.16 | 22.66 | 14.31 | 41.38 | 53.56 | 30.95 |
| Gobindapur | 30.71 | 36.90 | 25.96 | 41.57 | 55.48 | 30.90 |
| Kazir Sadar | 34.71 | 40.76 | 29.51 | 32.65 | 46.50 | 20.77 |
| Krishnapur | 30.29 | 36.93 | 24.53 | 39.42 | 50.94 | 29.44 |
| Panchanandapur | 33.09 | 29.02 | 36.65 | 60.87 | 67.36 | 55.20 |
| Parmanandapur | 38.83 | 39.74 | 38.06 | 42.92 | 48.72 | 38.06 |
| Ramanandapur | 16.86 | 15.51 | 18.05 | 35.09 | 46.26 | 25.18 |
| Rampur | 32.26 | 50.79 | 19.57 | 31.61 | 41.27 | 25.00 |
| Dolbhiti* | 37.55 | 39.20 | 36.14 | 46.57 | 57.62 | 37.10 |
| Dolbhiti | 39.99 | 40.09 | 39.90 | 47.68 | 58.88 | 38.15 |
| Harkhali | 26.49 | 35.20 | 18.83 | 41.53 | 52.04 | 32.29 |
| Gramnikai* | 28.86 | 37.60 | 21.29 | 56.06 | 73.66 | 40.80 |
| Adachaki | 26.45 | 28.25 | 24.88 | 69.08 | 86.16 | 54.19 |
| Gramnikai | 31.07 | 44.75 | 19.53 | 45.48 | 64.51 | 29.43 |
| Mahishakandi | 30.09 | 47.12 | 14.29 | 44.91 | 59.62 | 31.25 |
| Hasra Majhail* | 23.83 | 24.37 | 23.34 | 38.99 | 50.98 | 28.28 |
| Hasra | 19.29 | 21.30 | 17.42 | 27.63 | 37.91 | 18.09 |
| Majalia | 23.82 | 24.04 | 23.62 | 44.08 | 57.69 | 32.09 |
| Prasadpur | 36.15 | 34.67 | 37.44 | 43.19 | 52.26 | 35.24 |

| Administrative Unit, Location and Community | Having Account in Financial Institution (Bank/ Insurance/Micro-credit/Post office etc.) | | | Having Mobile Banking Account | | |
|--|--|--------------|--------------|-------------------------------|--------------|--------------|
| | Total | Male | Female | Total | Male | Female |
| 1 | 2 | 3 | 4 | 5 | 6 | 7 |
| Hatbari* | 28.94 | 35.22 | 23.16 | 37.32 | 52.48 | 23.38 |
| Char Hatbari | 33.79 | 37.32 | 30.35 | 48.53 | 62.68 | 34.75 |
| Hatbari | 25.86 | 33.82 | 18.79 | 30.20 | 45.68 | 16.47 |
| Rayderpara* | 29.32 | 34.69 | 24.47 | 38.09 | 51.14 | 26.31 |
| Rayderpara | 30.58 | 37.13 | 24.46 | 40.14 | 52.82 | 28.30 |
| Udnapara | 24.14 | 23.71 | 24.49 | 29.66 | 43.53 | 18.71 |
| Sasharbal* | 26.24 | 32.42 | 20.73 | 43.23 | 57.99 | 30.08 |
| Tangail Rajibdia* | 22.86 | 20.51 | 25.16 | 31.43 | 44.23 | 18.87 |
| Kamrabad Union | 17.58 | 19.48 | 15.91 | 37.60 | 49.99 | 26.67 |
| Rural | 17.58 | 19.48 | 15.91 | 37.60 | 49.99 | 26.67 |
| Urban | 0.00 | 0.00 | 0.00 | 0.00 | 0.00 | 0.00 |
| Banda Baula* | 35.90 | 60.00 | 20.83 | 41.03 | 46.67 | 37.50 |
| Barabaria* | 18.00 | 21.11 | 15.25 | 38.10 | 51.36 | 26.36 |
| Barabaria | 15.72 | 18.95 | 12.84 | 37.16 | 50.45 | 25.28 |
| Bir Barabaria | 32.33 | 35.29 | 29.88 | 44.00 | 57.35 | 32.93 |
| Binjail (1st Khanda)* | 19.01 | 21.99 | 16.50 | 33.75 | 44.88 | 24.37 |
| Binjail (Part-1) | 19.01 | 21.99 | 16.50 | 33.75 | 44.88 | 24.37 |
| Binjail (2nd Khanda)* | 27.85 | 30.77 | 25.00 | 49.37 | 58.97 | 40.00 |
| Binjail (Part-2) | 27.85 | 30.77 | 25.00 | 49.37 | 58.97 | 40.00 |
| Char Dharabarsha* | 14.23 | 15.81 | 12.83 | 42.69 | 52.99 | 33.58 |
| Dharabarsha (1st Khanda)* | 17.54 | 22.22 | 13.33 | 32.46 | 46.30 | 20.00 |
| Dharabarsha (Part-1) | 17.54 | 22.22 | 13.33 | 32.46 | 46.30 | 20.00 |
| Dharabarsha (2nd Khanda)* | 15.32 | 21.57 | 10.00 | 32.43 | 49.02 | 18.33 |
| Dharabarsha (2nd Portion) | 15.32 | 21.57 | 10.00 | 32.43 | 49.02 | 18.33 |
| Goniapara Dharabarsha (3rd Khanda)* | 8.71 | 11.70 | 5.92 | 28.28 | 40.79 | 16.64 |
| Goniapara Dharabarsha (Part-3) | 8.71 | 11.70 | 5.92 | 28.28 | 40.79 | 16.64 |
| Gopinathpur Bayshing* | 0.56 | 1.28 | 0.00 | 0.00 | 0.00 | 0.00 |
| Gopinath Bayshing | 0.56 | 1.28 | 0.00 | 0.00 | 0.00 | 0.00 |
| Helenchabari* | 16.34 | 16.50 | 16.19 | 31.28 | 43.69 | 19.79 |
| Kandarpara* | 16.22 | 19.15 | 14.06 | 23.42 | 29.79 | 18.75 |
| Kandarpara Baruna* | 29.25 | 32.58 | 26.48 | 52.19 | 59.77 | 45.86 |
| Kayra* | 34.82 | 37.17 | 32.62 | 54.37 | 70.39 | 39.38 |
| Niugir Tengar* | 18.29 | 23.83 | 12.56 | 53.68 | 67.29 | 39.61 |
| Panchbari Decree* | 11.89 | 14.63 | 9.51 | 28.49 | 40.24 | 18.31 |
| Soakair* | 10.43 | 11.58 | 9.43 | 34.34 | 46.91 | 23.44 |
| Sonakanda* | 28.27 | 26.39 | 29.84 | 42.57 | 54.96 | 32.26 |
| Swadhinabari* | 17.86 | 14.74 | 20.55 | 38.86 | 53.39 | 26.37 |
| Syedpur* | 24.48 | 28.39 | 21.20 | 51.92 | 68.39 | 38.04 |
| Mahadan Union | 23.85 | 29.85 | 18.51 | 42.73 | 59.21 | 28.05 |
| Rural | 23.85 | 29.85 | 18.51 | 42.73 | 59.21 | 28.05 |
| Urban | 0.00 | 0.00 | 0.00 | 0.00 | 0.00 | 0.00 |
| Banagram* | 15.93 | 21.21 | 11.51 | 43.30 | 59.02 | 30.12 |
| Banagram | 17.10 | 22.73 | 12.31 | 48.57 | 63.91 | 35.53 |
| Shyamerpara | 13.21 | 17.56 | 9.68 | 31.00 | 47.32 | 17.79 |
| Banshbari* | 26.72 | 34.46 | 20.03 | 35.08 | 54.06 | 18.66 |
| Bara Shara* | 26.27 | 30.63 | 22.12 | 37.94 | 52.67 | 23.89 |
| Bil Balia* | 30.11 | 36.49 | 24.60 | 41.92 | 60.22 | 26.08 |
| Hiranyabari* | 33.83 | 33.33 | 34.25 | 48.51 | 64.29 | 35.25 |
| Hirannabari | 33.83 | 33.33 | 34.25 | 48.51 | 64.29 | 35.25 |
| Husnabad* | 27.31 | 42.19 | 14.88 | 49.22 | 69.38 | 32.38 |
| Jhingarbhita* | 15.04 | 26.21 | 5.69 | 22.57 | 37.86 | 9.76 |
| Karbari* | 14.78 | 18.98 | 10.81 | 40.26 | 53.42 | 27.86 |
| Kargram* | 25.12 | 31.98 | 18.95 | 46.42 | 64.12 | 30.50 |
| Khaguria* | 26.12 | 35.04 | 17.64 | 33.78 | 45.51 | 22.62 |

(In Percent)

| Administrative Unit, Location and Community | Having Account in Financial Institution (Bank/ Insurance/Micro-credit/Post office etc.) | | | Having Mobile Banking Account | | |
|--|--|--------------|--------------|-------------------------------|--------------|--------------|
| | Total | Male | Female | Total | Male | Female |
| 1 | 2 | 3 | 4 | 5 | 6 | 7 |
| Kodla* | 13.95 | 20.38 | 6.94 | 27.91 | 40.76 | 13.89 |
| Mahadan* | 29.22 | 34.85 | 23.98 | 55.39 | 72.17 | 39.77 |
| Matiajani* | 29.09 | 30.21 | 28.18 | 37.85 | 53.13 | 25.42 |
| Naldair* | 16.29 | 24.09 | 9.42 | 43.34 | 62.73 | 26.25 |
| Raghunathpur* | 21.80 | 27.77 | 16.85 | 41.35 | 60.95 | 25.09 |
| Rajibdia* | 4.75 | 6.47 | 3.39 | 12.03 | 15.83 | 9.04 |
| Sanakair* | 25.40 | 30.53 | 20.61 | 51.57 | 69.88 | 34.45 |
| Dholochara | 37.08 | 46.97 | 27.41 | 51.31 | 68.18 | 34.81 |
| Sanakair | 24.61 | 31.41 | 18.19 | 47.59 | 65.23 | 30.96 |
| Shibpur | 21.91 | 18.22 | 25.19 | 65.34 | 87.29 | 45.86 |
| Sengua* | 24.30 | 30.28 | 18.96 | 40.73 | 56.67 | 26.47 |
| Uchchagram* | 7.01 | 10.95 | 3.41 | 26.79 | 42.07 | 12.86 |
| Pingna Union | 24.37 | 27.80 | 21.33 | 36.50 | 50.78 | 23.85 |
| Rural | 23.90 | 27.20 | 20.98 | 35.91 | 50.43 | 23.09 |
| Urban | 28.93 | 33.55 | 24.75 | 42.24 | 54.15 | 31.46 |
| Baraipatal* | 28.99 | 35.60 | 23.41 | 35.29 | 49.42 | 23.36 |
| Baraipatal | 27.79 | 35.08 | 21.41 | 32.12 | 47.37 | 18.79 |
| Fuladherpara | 30.49 | 36.27 | 25.82 | 39.24 | 52.08 | 28.88 |
| Bashuria* | 20.72 | 21.05 | 20.43 | 38.22 | 50.54 | 27.28 |
| Bashuria | 14.46 | 14.44 | 14.47 | 40.28 | 48.89 | 32.80 |
| Narpara | 17.61 | 23.00 | 12.59 | 31.19 | 48.48 | 15.07 |
| Padmapur | 27.08 | 24.73 | 28.86 | 37.73 | 53.76 | 25.61 |
| Radhanagar | 24.72 | 21.18 | 27.96 | 44.48 | 52.35 | 37.28 |
| Char Bashuria* | 8.33 | 8.33 | 8.33 | 29.17 | 25.00 | 33.33 |
| Dari Meiya* | 19.07 | 21.15 | 17.25 | 32.57 | 45.94 | 20.96 |
| Kabulibari* | 13.64 | 20.00 | 6.45 | 19.70 | 28.57 | 9.68 |
| Khas Balamenda* | 34.20 | 35.65 | 32.76 | 46.32 | 65.22 | 27.59 |
| Medur* | 32.66 | 33.83 | 31.72 | 47.09 | 61.28 | 35.53 |
| Meiya* | 26.01 | 26.09 | 25.94 | 33.79 | 48.99 | 20.26 |
| Nalsunda* | 15.39 | 21.80 | 9.44 | 31.23 | 48.35 | 15.34 |
| Balia Menda | 18.20 | 25.50 | 11.82 | 26.84 | 43.00 | 12.69 |
| Dakatia Menda | 33.85 | 33.33 | 34.38 | 41.54 | 69.70 | 12.50 |
| Mirkutir | 10.38 | 18.44 | 2.44 | 33.60 | 49.47 | 17.98 |
| Nalsanda | 16.75 | 21.86 | 12.09 | 31.49 | 49.45 | 15.09 |
| Pingna* | 26.72 | 28.67 | 24.98 | 37.36 | 51.90 | 24.39 |
| Raspal* | 28.93 | 33.55 | 24.75 | 42.24 | 54.15 | 31.46 |
| Gopalganj Kawamara | 30.86 | 34.28 | 27.75 | 42.27 | 53.87 | 31.73 |
| Raspal | 17.34 | 29.13 | 6.94 | 42.07 | 55.91 | 29.86 |
| Pogaldigha Union | 27.94 | 33.52 | 22.96 | 41.29 | 55.51 | 28.60 |
| Rural | 26.42 | 32.02 | 21.37 | 39.80 | 54.13 | 26.88 |
| Urban | 34.99 | 40.68 | 30.14 | 48.19 | 62.11 | 36.34 |
| Binnafair* | 27.03 | 29.86 | 24.51 | 37.82 | 49.50 | 27.41 |
| Bagarpar | 29.38 | 32.11 | 26.91 | 43.45 | 54.26 | 33.65 |
| Binnafair | 20.69 | 29.26 | 12.61 | 22.71 | 29.03 | 16.74 |
| Chakpara | 30.25 | 25.85 | 34.15 | 42.55 | 54.77 | 31.69 |
| Gobindanagar | 32.38 | 31.79 | 32.89 | 31.39 | 42.09 | 21.93 |
| Monarpara | 25.38 | 30.58 | 20.76 | 38.32 | 51.89 | 26.26 |
| Patabuga | 12.83 | 16.12 | 10.16 | 31.56 | 42.76 | 22.46 |
| Putiarpar | 27.17 | 30.50 | 24.27 | 39.64 | 52.27 | 28.65 |
| Sancharpar | 28.09 | 32.69 | 24.10 | 41.11 | 58.17 | 26.27 |
| Shimultair | 31.02 | 30.77 | 31.29 | 52.71 | 63.91 | 41.10 |
| Brahmanjani* | 15.49 | 22.69 | 8.88 | 40.04 | 53.78 | 27.41 |
| Damodarpur* | 21.46 | 26.34 | 16.97 | 36.28 | 48.06 | 25.46 |
| Chechiabadha | 16.50 | 22.37 | 11.85 | 43.88 | 60.09 | 31.01 |

| Administrative Unit, Location and Community | Having Account in Financial Institution (Bank/ Insurance/Micro-credit/Post office etc.) | | | Having Mobile Banking Account | | |
|--|--|--------------|-------------|-------------------------------|--------------|--------------|
| | Total | Male | Female | Total | Male | Female |
| 1 | 2 | 3 | 4 | 5 | 6 | 7 |
| Damodarpur | 23.19 | 27.59 | 18.93 | 33.63 | 44.28 | 23.33 |
| Malipara* | 15.78 | 19.67 | 12.08 | 35.44 | 50.00 | 21.60 |
| Manikpatal* | 33.49 | 27.81 | 38.03 | 61.05 | 78.61 | 47.01 |
| Pogaldigha* | 31.23 | 39.88 | 23.52 | 42.24 | 58.12 | 28.08 |
| Charpara | 17.32 | 23.74 | 11.53 | 62.68 | 75.67 | 50.94 |
| Duriarbhita | 17.36 | 23.33 | 11.90 | 31.88 | 47.25 | 17.86 |
| Gobindapatal | 20.31 | 21.81 | 19.00 | 40.04 | 55.14 | 26.88 |
| Kandarpara | 33.83 | 38.97 | 29.34 | 40.81 | 54.89 | 28.48 |
| Kuranipara | 37.21 | 45.21 | 30.31 | 39.96 | 52.05 | 29.53 |
| Pakhimara | 47.08 | 65.19 | 28.40 | 48.32 | 68.30 | 27.71 |
| Palisha | 24.02 | 27.57 | 20.80 | 47.37 | 60.97 | 35.04 |
| Pogaldigha | 28.03 | 31.99 | 24.65 | 39.13 | 54.71 | 25.83 |
| Ramchandrakhali | 35.06 | 38.71 | 32.61 | 39.54 | 49.46 | 32.85 |
| Tarakandi | 29.29 | 40.33 | 20.06 | 38.26 | 53.73 | 25.34 |
| Rudra Bayra* | 34.99 | 40.68 | 30.14 | 48.19 | 62.11 | 36.34 |
| Baishar Charpara | 42.89 | 44.81 | 41.07 | 45.64 | 63.21 | 29.02 |
| Bayra | 34.94 | 40.05 | 30.71 | 43.95 | 57.24 | 32.96 |
| Gachh Bayra | 35.24 | 40.45 | 30.67 | 48.70 | 60.11 | 38.66 |
| Gendarpara | 29.05 | 36.61 | 22.34 | 45.44 | 59.77 | 32.73 |
| Rudra Bayra | 37.41 | 43.46 | 32.47 | 54.32 | 69.29 | 42.10 |
| Takuria* | 13.08 | 18.83 | 7.80 | 43.52 | 67.04 | 21.97 |
| Satpoa Union | 10.21 | 13.69 | 6.98 | 33.30 | 46.67 | 20.89 |
| Rural | 10.21 | 13.69 | 6.98 | 33.30 | 46.67 | 20.89 |
| Urban | 0.00 | 0.00 | 0.00 | 0.00 | 0.00 | 0.00 |
| Adra* | 6.44 | 9.25 | 3.74 | 33.72 | 45.45 | 22.44 |
| Baghmara* | 16.15 | 22.32 | 10.06 | 39.09 | 52.86 | 25.48 |
| Char Jamira* | 6.84 | 8.52 | 5.28 | 33.97 | 47.48 | 21.41 |
| Chhataria* | 13.88 | 18.46 | 9.72 | 36.71 | 52.71 | 22.16 |
| Chuniapatal* | 8.47 | 9.54 | 7.48 | 23.59 | 30.76 | 17.01 |
| Daserbari* | 18.32 | 31.53 | 6.16 | 42.14 | 61.15 | 24.63 |
| Dighalkandi* | 10.00 | 12.17 | 7.83 | 13.48 | 16.52 | 10.43 |
| Kunairpara* | 3.01 | 4.76 | 1.22 | 47.89 | 64.29 | 31.10 |
| Nagda* | 11.20 | 17.65 | 5.85 | 44.53 | 65.29 | 27.32 |
| Nandina* | 3.16 | 2.87 | 3.39 | 13.64 | 17.86 | 10.18 |
| Rouha* | 11.42 | 15.53 | 7.53 | 44.55 | 58.18 | 31.62 |
| Khalishakuri | 8.15 | 11.48 | 4.86 | 44.84 | 51.91 | 37.84 |
| Rouha | 12.00 | 16.26 | 7.99 | 44.50 | 59.31 | 30.55 |
| Sarishabari* | 12.71 | 16.80 | 9.03 | 37.24 | 56.20 | 20.18 |
| Char Sarishabari | 12.71 | 16.80 | 9.03 | 37.24 | 56.20 | 20.18 |
| Shinguria* | 0.91 | 1.03 | 0.81 | 2.95 | 3.09 | 2.85 |
| Shishua* | 13.95 | 17.44 | 10.35 | 31.13 | 47.05 | 14.77 |
| Tangail Diar Krishnai* | 2.40 | 3.50 | 1.34 | 20.55 | 27.97 | 13.42 |

Table C-13: Ethnic Population by Major Ethnic Group, Sex and Location, 2022

| Administrative Unit and Location | Ethnic Population | | | Ethnic Population in Major Groups | | | |
|----------------------------------|-------------------|------------|------------|-----------------------------------|-----------|-----------|------------|
| | Total | Male | Female | Garo | Mushor | Tripura | Others |
| 1 | 2 | 3 | 4 | 5 | 6 | 7 | 8 |
| Jamalpur | 1222 | 634 | 588 | 748 | 48 | 47 | 379 |
| Rural | 975 | 495 | 480 | 703 | 2 | 11 | 259 |
| Urban | 247 | 139 | 108 | 45 | 46 | 36 | 120 |
| Bakshiganj Upazila | 600 | 289 | 311 | 582 | 0 | 1 | 17 |
| Rural | 589 | 284 | 305 | 582 | 0 | 1 | 6 |
| Urban | 11 | 5 | 6 | 0 | 0 | 0 | 11 |
| Bakshiganj Paurashava | 11 | 5 | 6 | 0 | 0 | 0 | 11 |
| Ward No. 01 | 0 | 0 | 0 | 0 | 0 | 0 | 0 |
| Ward No. 02 | 0 | 0 | 0 | 0 | 0 | 0 | 0 |
| Ward No. 03 | 0 | 0 | 0 | 0 | 0 | 0 | 0 |
| Ward No. 04 | 7 | 3 | 4 | 0 | 0 | 0 | 7 |
| Ward No. 05 | 3 | 2 | 1 | 0 | 0 | 0 | 3 |
| Ward No. 06 | 1 | 0 | 1 | 0 | 0 | 0 | 1 |
| Ward No. 07 | 0 | 0 | 0 | 0 | 0 | 0 | 0 |
| Ward No. 08 | 0 | 0 | 0 | 0 | 0 | 0 | 0 |
| Ward No. 09 | 0 | 0 | 0 | 0 | 0 | 0 | 0 |
| Bagarchar Union | 0 | 0 | 0 | 0 | 0 | 0 | 0 |
| Bakshiganj Union | 0 | 0 | 0 | 0 | 0 | 0 | 0 |
| Battajore Union | 3 | 1 | 2 | 1 | 0 | 1 | 1 |
| Dhanua Union | 586 | 283 | 303 | 581 | 0 | 0 | 5 |
| Merurchar Union | 0 | 0 | 0 | 0 | 0 | 0 | 0 |
| Nilakkhia Union | 0 | 0 | 0 | 0 | 0 | 0 | 0 |
| Sadhurpara Union | 0 | 0 | 0 | 0 | 0 | 0 | 0 |
| Dewanganj Upazila | 27 | 15 | 12 | 3 | 0 | 1 | 23 |
| Rural | 25 | 13 | 12 | 2 | 0 | 1 | 22 |
| Urban | 2 | 2 | 0 | 1 | 0 | 0 | 1 |
| Dewanganj Paurashava | 2 | 2 | 0 | 1 | 0 | 0 | 1 |
| Ward No. 01 | 0 | 0 | 0 | 0 | 0 | 0 | 0 |
| Ward No. 02 | 1 | 1 | 0 | 0 | 0 | 0 | 1 |
| Ward No. 03 | 1 | 1 | 0 | 1 | 0 | 0 | 0 |
| Ward No. 04 | 0 | 0 | 0 | 0 | 0 | 0 | 0 |
| Ward No. 05 | 0 | 0 | 0 | 0 | 0 | 0 | 0 |
| Ward No. 06 | 0 | 0 | 0 | 0 | 0 | 0 | 0 |
| Ward No. 07 | 0 | 0 | 0 | 0 | 0 | 0 | 0 |
| Ward No. 08 | 0 | 0 | 0 | 0 | 0 | 0 | 0 |
| Ward No. 09 | 0 | 0 | 0 | 0 | 0 | 0 | 0 |
| Bahadurabad Union | 12 | 6 | 6 | 1 | 0 | 0 | 11 |
| Char Amkhaoa Union | 0 | 0 | 0 | 0 | 0 | 0 | 0 |
| Chikajani Union | 2 | 1 | 1 | 0 | 0 | 0 | 2 |
| Chukaibari Union | 8 | 3 | 5 | 0 | 0 | 1 | 7 |
| Dangdhara Union | 1 | 1 | 0 | 0 | 0 | 0 | 1 |
| Dewanganj Union | 1 | 1 | 0 | 1 | 0 | 0 | 0 |
| Hatibhanga Union | 1 | 1 | 0 | 0 | 0 | 0 | 1 |
| Par Ramrampur Union | 0 | 0 | 0 | 0 | 0 | 0 | 0 |
| Islampur Upazila | 34 | 17 | 17 | 0 | 0 | 4 | 30 |
| Rural | 26 | 14 | 12 | 0 | 0 | 3 | 23 |
| Urban | 8 | 3 | 5 | 0 | 0 | 1 | 7 |
| Islampur Paurashava | 7 | 2 | 5 | 0 | 0 | 1 | 6 |
| Ward No. 01 | 0 | 0 | 0 | 0 | 0 | 0 | 0 |
| Ward No. 02 | 0 | 0 | 0 | 0 | 0 | 0 | 0 |
| Ward No. 03 | 4 | 1 | 3 | 0 | 0 | 0 | 4 |
| Ward No. 04 | 3 | 1 | 2 | 0 | 0 | 1 | 2 |
| Ward No. 05 | 0 | 0 | 0 | 0 | 0 | 0 | 0 |
| Ward No. 06 | 0 | 0 | 0 | 0 | 0 | 0 | 0 |
| Ward No. 07 | 0 | 0 | 0 | 0 | 0 | 0 | 0 |
| Ward No. 08 | 0 | 0 | 0 | 0 | 0 | 0 | 0 |
| Ward No. 09 | 0 | 0 | 0 | 0 | 0 | 0 | 0 |
| Belgachha Union | 8 | 3 | 5 | 0 | 0 | 2 | 6 |
| Char Goalini Union | 6 | 4 | 2 | 0 | 0 | 0 | 6 |
| Char Putimari Union | 7 | 4 | 3 | 0 | 0 | 0 | 7 |
| Chinaduli Union | 1 | 1 | 0 | 0 | 0 | 0 | 1 |

| Administrative Unit and Location | Ethnic Population | | | Ethnic Population in Major Groups | | | |
|----------------------------------|-------------------|------------|------------|-----------------------------------|-----------|----------|------------|
| | Total | Male | Female | Garo | Mushor | Tripura | Others |
| 1 | 2 | 3 | 4 | 5 | 6 | 7 | 8 |
| Gaibandha Union | 1 | 0 | 1 | 0 | 0 | 0 | 1 |
| Goalerchar Union | 2 | 2 | 0 | 0 | 0 | 0 | 2 |
| Islampur Union | 0 | 0 | 0 | 0 | 0 | 0 | 0 |
| Kulkandi Union | 0 | 0 | 0 | 0 | 0 | 0 | 0 |
| Noarpara Union | 2 | 1 | 1 | 0 | 0 | 1 | 1 |
| Palbanda Union | 0 | 0 | 0 | 0 | 0 | 0 | 0 |
| Patharshi Union | 0 | 0 | 0 | 0 | 0 | 0 | 0 |
| Sapdhari Union | 0 | 0 | 0 | 0 | 0 | 0 | 0 |
| Jamalpur Sadar Upazila | 327 | 178 | 149 | 134 | 46 | 6 | 141 |
| Rural | 212 | 118 | 94 | 104 | 0 | 6 | 102 |
| Urban | 115 | 60 | 55 | 30 | 46 | 0 | 39 |
| Jamalpur Paurashava | 111 | 58 | 53 | 28 | 46 | 0 | 37 |
| Ward No. 01 | 0 | 0 | 0 | 0 | 0 | 0 | 0 |
| Ward No. 02 | 24 | 13 | 11 | 5 | 0 | 0 | 19 |
| Ward No. 03 | 2 | 0 | 2 | 2 | 0 | 0 | 0 |
| Ward No. 04 | 3 | 2 | 1 | 3 | 0 | 0 | 0 |
| Ward No. 05 | 8 | 3 | 5 | 0 | 0 | 0 | 8 |
| Ward No. 06 | 7 | 4 | 3 | 4 | 0 | 0 | 3 |
| Ward No. 07 | 9 | 4 | 5 | 5 | 0 | 0 | 4 |
| Ward No. 08 | 0 | 0 | 0 | 0 | 0 | 0 | 0 |
| Ward No. 09 | 1 | 1 | 0 | 0 | 0 | 0 | 1 |
| Ward No. 10 | 4 | 2 | 2 | 4 | 0 | 0 | 0 |
| Ward No. 11 | 6 | 6 | 0 | 4 | 0 | 0 | 2 |
| Ward No. 12 | 47 | 23 | 24 | 1 | 46 | 0 | 0 |
| Banshchara Union | 1 | 0 | 1 | 1 | 0 | 0 | 0 |
| Digpait Union | 10 | 4 | 6 | 0 | 0 | 0 | 10 |
| Ghoradhap Union | 3 | 1 | 2 | 1 | 0 | 0 | 2 |
| Itail Union | 0 | 0 | 0 | 0 | 0 | 0 | 0 |
| Kendua Union | 13 | 13 | 0 | 11 | 0 | 0 | 2 |
| Lakkhirchar Union | 1 | 1 | 0 | 1 | 0 | 0 | 0 |
| Meshta Union | 0 | 0 | 0 | 0 | 0 | 0 | 0 |
| Narundi Union | 0 | 0 | 0 | 0 | 0 | 0 | 0 |
| Ranagachha Union | 21 | 10 | 11 | 7 | 0 | 6 | 8 |
| Rashidpur Union | 0 | 0 | 0 | 0 | 0 | 0 | 0 |
| Shahbazpur Union | 26 | 13 | 13 | 1 | 0 | 0 | 25 |
| Sharifpur Union | 137 | 74 | 63 | 81 | 0 | 0 | 56 |
| Sreepur Union | 2 | 2 | 0 | 1 | 0 | 0 | 1 |
| Titpalla Union | 2 | 2 | 0 | 2 | 0 | 0 | 0 |
| Tulsirchar Union | 0 | 0 | 0 | 0 | 0 | 0 | 0 |
| Madarganj Upazila | 17 | 11 | 6 | 3 | 2 | 0 | 12 |
| Rural | 12 | 8 | 4 | 0 | 2 | 0 | 10 |
| Urban | 5 | 3 | 2 | 3 | 0 | 0 | 2 |
| Madarganj Paurashava | 4 | 3 | 1 | 3 | 0 | 0 | 1 |
| Ward No. 01 | 0 | 0 | 0 | 0 | 0 | 0 | 0 |
| Ward No. 02 | 0 | 0 | 0 | 0 | 0 | 0 | 0 |
| Ward No. 03 | 1 | 1 | 0 | 0 | 0 | 0 | 1 |
| Ward No. 04 | 0 | 0 | 0 | 0 | 0 | 0 | 0 |
| Ward No. 05 | 0 | 0 | 0 | 0 | 0 | 0 | 0 |
| Ward No. 06 | 3 | 2 | 1 | 3 | 0 | 0 | 0 |
| Ward No. 07 | 0 | 0 | 0 | 0 | 0 | 0 | 0 |
| Ward No. 08 | 0 | 0 | 0 | 0 | 0 | 0 | 0 |
| Ward No. 09 | 0 | 0 | 0 | 0 | 0 | 0 | 0 |
| Adarbhita Union | 6 | 3 | 3 | 0 | 0 | 0 | 6 |
| Balijuri Union | 0 | 0 | 0 | 0 | 0 | 0 | 0 |
| Char Pakerdaha Union | 0 | 0 | 0 | 0 | 0 | 0 | 0 |
| Gunaritala Union | 3 | 2 | 1 | 0 | 2 | 0 | 1 |
| Jorekhali Union | 0 | 0 | 0 | 0 | 0 | 0 | 0 |
| Karaichara Union | 3 | 3 | 0 | 0 | 0 | 0 | 3 |
| Sidhuli Union | 1 | 0 | 1 | 0 | 0 | 0 | 1 |
| Melandaha Upazila | 18 | 11 | 7 | 7 | 0 | 0 | 11 |
| Rural | 14 | 9 | 5 | 4 | 0 | 0 | 10 |
| Urban | 4 | 2 | 2 | 3 | 0 | 0 | 1 |

| Administrative Unit and Location | Ethnic Population | | | Ethnic Population in Major Groups | | | |
|----------------------------------|-------------------|------------|-----------|-----------------------------------|----------|-----------|------------|
| | Total | Male | Female | Garo | Mushor | Tripura | Others |
| 1 | 2 | 3 | 4 | 5 | 6 | 7 | 8 |
| Hazrabari Paurashava | 2 | 1 | 1 | 1 | 0 | 0 | 1 |
| Ward No. 01 | 0 | 0 | 0 | 0 | 0 | 0 | 0 |
| Ward No. 02 | 1 | 1 | 0 | 1 | 0 | 0 | 0 |
| Ward No. 03 | 0 | 0 | 0 | 0 | 0 | 0 | 0 |
| Ward No. 04 | 0 | 0 | 0 | 0 | 0 | 0 | 0 |
| Ward No. 05 | 0 | 0 | 0 | 0 | 0 | 0 | 0 |
| Ward No. 06 | 1 | 0 | 1 | 0 | 0 | 0 | 1 |
| Ward No. 07 | 0 | 0 | 0 | 0 | 0 | 0 | 0 |
| Ward No. 08 | 0 | 0 | 0 | 0 | 0 | 0 | 0 |
| Ward No. 09 | 0 | 0 | 0 | 0 | 0 | 0 | 0 |
| Melandaha Paurashava | 2 | 1 | 1 | 2 | 0 | 0 | 0 |
| Ward No. 01 | 0 | 0 | 0 | 0 | 0 | 0 | 0 |
| Ward No. 02 | 0 | 0 | 0 | 0 | 0 | 0 | 0 |
| Ward No. 03 | 0 | 0 | 0 | 0 | 0 | 0 | 0 |
| Ward No. 04 | 2 | 1 | 1 | 2 | 0 | 0 | 0 |
| Ward No. 05 | 0 | 0 | 0 | 0 | 0 | 0 | 0 |
| Ward No. 06 | 0 | 0 | 0 | 0 | 0 | 0 | 0 |
| Ward No. 07 | 0 | 0 | 0 | 0 | 0 | 0 | 0 |
| Ward No. 08 | 0 | 0 | 0 | 0 | 0 | 0 | 0 |
| Ward No. 09 | 0 | 0 | 0 | 0 | 0 | 0 | 0 |
| Adra Union | 0 | 0 | 0 | 0 | 0 | 0 | 0 |
| Char Banipakuria Union | 2 | 1 | 1 | 1 | 0 | 0 | 1 |
| Durmut Union | 6 | 4 | 2 | 2 | 0 | 0 | 4 |
| Fulkocho Union | 1 | 1 | 0 | 1 | 0 | 0 | 0 |
| Ghosherpara Union | 2 | 1 | 1 | 0 | 0 | 0 | 2 |
| Jhawgara Union | 1 | 0 | 1 | 0 | 0 | 0 | 1 |
| Kulia Union | 1 | 1 | 0 | 0 | 0 | 0 | 1 |
| Mahmudpur Union | 1 | 1 | 0 | 0 | 0 | 0 | 1 |
| Nangla Union | 0 | 0 | 0 | 0 | 0 | 0 | 0 |
| Nayanagar Union | 0 | 0 | 0 | 0 | 0 | 0 | 0 |
| Shyampur Union | 0 | 0 | 0 | 0 | 0 | 0 | 0 |
| Sarishabari Upazila | 199 | 113 | 86 | 19 | 0 | 35 | 145 |
| Rural | 97 | 49 | 48 | 11 | 0 | 0 | 86 |
| Urban | 102 | 64 | 38 | 8 | 0 | 35 | 59 |
| Sarishabari Paurashava | 102 | 64 | 38 | 8 | 0 | 35 | 59 |
| Ward No. 01 | 6 | 3 | 3 | 0 | 0 | 0 | 6 |
| Ward No. 02 | 0 | 0 | 0 | 0 | 0 | 0 | 0 |
| Ward No. 03 | 1 | 0 | 1 | 0 | 0 | 0 | 1 |
| Ward No. 04 | 8 | 3 | 5 | 0 | 0 | 0 | 8 |
| Ward No. 05 | 44 | 37 | 7 | 0 | 0 | 35 | 9 |
| Ward No. 06 | 31 | 15 | 16 | 0 | 0 | 0 | 31 |
| Ward No. 07 | 0 | 0 | 0 | 0 | 0 | 0 | 0 |
| Ward No. 08 | 12 | 6 | 6 | 8 | 0 | 0 | 4 |
| Ward No. 09 | 0 | 0 | 0 | 0 | 0 | 0 | 0 |
| Aona Union | 60 | 26 | 34 | 0 | 0 | 0 | 60 |
| Bhatara Union | 0 | 0 | 0 | 0 | 0 | 0 | 0 |
| Doail Union | 18 | 9 | 9 | 2 | 0 | 0 | 16 |
| Kamrabad Union | 1 | 0 | 1 | 0 | 0 | 0 | 1 |
| Mahadan Union | 0 | 0 | 0 | 0 | 0 | 0 | 0 |
| Pingna Union | 0 | 0 | 0 | 0 | 0 | 0 | 0 |
| Pogaldigha Union | 18 | 14 | 4 | 9 | 0 | 0 | 9 |
| Satpoa Union | 0 | 0 | 0 | 0 | 0 | 0 | 0 |

Note: Major ethnic groups are reported based on individual group frequency and 'Others' represents the rest of the ethnic population.

Table C-14: General Household by Structure of Main Dwelling Unit and Ownership Status by Location and Community, 2022

| Administrative Unit, Location and Community | General Household | Percentage of Type of Structure | | | | | Percentage of Ownership Status | | | | | |
|--|-------------------|---------------------------------|--------------|--------------|--------------|-------------|--------------------------------|-------------------|---|--|--|---|
| | | Total | Pucca | Semi-pucca | Kancha | Jhupri | Total | Own dwelling unit | Rented but having own dwelling unit elsewhere | Rented and having no own dwelling unit elsewhere | Rent free but having own dwelling unit elsewhere | Rent free and having no own dwelling unit elsewhere |
| 1 | 2 | 3 | 4 | 5 | 6 | 7 | 8 | 9 | 10 | 11 | 12 | 13 |
| Jamalpur | 649427 | 100.00 | 5.36 | 12.22 | 82.11 | 0.30 | 100.00 | 95.69 | 2.59 | 0.51 | 0.27 | 0.94 |
| Rural | 484956 | 100.00 | 3.20 | 9.79 | 86.68 | 0.33 | 100.00 | 98.19 | 0.60 | 0.20 | 0.20 | 0.81 |
| Urban | 164471 | 100.00 | 11.74 | 19.37 | 68.66 | 0.23 | 100.00 | 88.34 | 8.44 | 1.41 | 0.47 | 1.33 |
| Bakshiganj Upazila | 62477 | 100.00 | 2.16 | 8.57 | 89.04 | 0.22 | 100.00 | 96.90 | 1.33 | 0.25 | 0.25 | 1.28 |
| Rural | 34334 | 100.00 | 1.27 | 6.26 | 92.19 | 0.29 | 100.00 | 98.15 | 0.26 | 0.09 | 0.21 | 1.29 |
| Urban | 28143 | 100.00 | 3.25 | 11.40 | 85.20 | 0.15 | 100.00 | 95.39 | 2.62 | 0.44 | 0.30 | 1.25 |
| Bakshiganj Paurashava | 12821 | 100.00 | 5.38 | 17.87 | 76.58 | 0.17 | 100.00 | 92.23 | 5.41 | 0.82 | 0.43 | 1.11 |
| Ward No. 01 | 1242 | 100.00 | 1.61 | 6.68 | 91.38 | 0.32 | 100.00 | 98.39 | 0.16 | 0.00 | 0.48 | 0.97 |
| Malirchar* | 1242 | 100.00 | 1.61 | 6.68 | 91.38 | 0.32 | 100.00 | 98.39 | 0.16 | 0.00 | 0.48 | 0.97 |
| Beparipara | 171 | 100.00 | 0.00 | 6.43 | 93.57 | 0.00 | 100.00 | 94.74 | 0.00 | 0.00 | 2.34 | 2.92 |
| Chalakpara | 192 | 100.00 | 2.60 | 0.52 | 95.83 | 1.04 | 100.00 | 99.48 | 0.00 | 0.00 | 0.00 | 0.52 |
| Ghoshpara | 105 | 100.00 | 1.90 | 12.38 | 85.71 | 0.00 | 100.00 | 100.00 | 0.00 | 0.00 | 0.00 | 0.00 |
| Moulvipara | 199 | 100.00 | 0.50 | 8.54 | 90.45 | 0.50 | 100.00 | 97.99 | 1.01 | 0.00 | 0.50 | 0.50 |
| Nayapara | 422 | 100.00 | 2.13 | 8.06 | 89.57 | 0.24 | 100.00 | 98.82 | 0.00 | 0.00 | 0.00 | 1.18 |
| Hazi Para | 153 | 100.00 | 1.96 | 4.58 | 93.46 | 0.00 | 100.00 | 99.35 | 0.00 | 0.00 | 0.65 | 0.00 |
| Ward No. 02 | 1123 | 100.00 | 3.92 | 9.62 | 86.38 | 0.09 | 100.00 | 99.20 | 0.18 | 0.09 | 0.18 | 0.36 |
| Malirchar (Part)* | 1123 | 100.00 | 3.92 | 9.62 | 86.38 | 0.09 | 100.00 | 99.20 | 0.18 | 0.09 | 0.18 | 0.36 |
| Dhumalipara | 401 | 100.00 | 8.48 | 17.71 | 73.82 | 0.00 | 100.00 | 98.50 | 0.50 | 0.25 | 0.50 | 0.25 |
| Malirchar Pashchimpara | 125 | 100.00 | 1.60 | 6.40 | 92.00 | 0.00 | 100.00 | 100.00 | 0.00 | 0.00 | 0.00 | 0.00 |
| Mandalpara | 259 | 100.00 | 0.77 | 5.79 | 93.44 | 0.00 | 100.00 | 99.61 | 0.00 | 0.00 | 0.00 | 0.39 |
| Takirpara | 338 | 100.00 | 1.78 | 4.14 | 93.79 | 0.30 | 100.00 | 99.41 | 0.00 | 0.00 | 0.00 | 0.59 |
| Ward No. 03 | 832 | 100.00 | 2.16 | 10.34 | 87.38 | 0.12 | 100.00 | 97.00 | 0.36 | 0.00 | 0.36 | 2.28 |
| Malirchar* | 832 | 100.00 | 2.16 | 10.34 | 87.38 | 0.12 | 100.00 | 97.00 | 0.36 | 0.00 | 0.36 | 2.28 |
| Baraitari | 102 | 100.00 | 0.98 | 4.90 | 94.12 | 0.00 | 100.00 | 98.04 | 0.00 | 0.00 | 0.00 | 1.96 |
| Meshchar Pashchimpara | 353 | 100.00 | 2.83 | 13.03 | 83.85 | 0.28 | 100.00 | 97.45 | 0.57 | 0.00 | 0.57 | 1.42 |
| Meshchar Purbapara | 377 | 100.00 | 1.86 | 9.28 | 88.86 | 0.00 | 100.00 | 96.29 | 0.27 | 0.00 | 0.27 | 3.18 |
| Ward No. 04 | 1817 | 100.00 | 9.08 | 20.25 | 70.50 | 0.17 | 100.00 | 88.77 | 7.04 | 2.20 | 0.50 | 1.49 |
| Rajendraganj* | 1817 | 100.00 | 9.08 | 20.25 | 70.50 | 0.17 | 100.00 | 88.77 | 7.04 | 2.20 | 0.50 | 1.49 |
| Bakshiganj Pashchimpara | 345 | 100.00 | 15.65 | 24.64 | 59.42 | 0.29 | 100.00 | 80.87 | 10.72 | 6.38 | 0.87 | 1.16 |
| Jigatala | 222 | 100.00 | 1.35 | 4.95 | 93.24 | 0.45 | 100.00 | 98.20 | 0.45 | 0.00 | 0.45 | 0.90 |
| Kagmaripara | 304 | 100.00 | 1.32 | 9.21 | 89.47 | 0.00 | 100.00 | 97.04 | 0.66 | 1.32 | 0.00 | 0.99 |
| Miapara | 376 | 100.00 | 17.82 | 27.66 | 54.52 | 0.00 | 100.00 | 81.91 | 10.37 | 3.46 | 0.53 | 3.72 |
| Pakhimara | 173 | 100.00 | 5.20 | 18.50 | 75.72 | 0.58 | 100.00 | 93.64 | 5.78 | 0.00 | 0.00 | 0.58 |
| Sardarpara | 232 | 100.00 | 8.62 | 30.17 | 61.21 | 0.00 | 100.00 | 83.62 | 14.22 | 0.43 | 1.29 | 0.43 |
| Saudagarpara | 165 | 100.00 | 4.85 | 23.03 | 72.12 | 0.00 | 100.00 | 95.15 | 3.64 | 0.00 | 0.00 | 1.21 |
| Ward No. 05 | 1466 | 100.00 | 12.07 | 29.40 | 58.53 | 0.00 | 100.00 | 83.36 | 13.10 | 1.91 | 0.68 | 0.95 |
| Rajendraganj* | 1466 | 100.00 | 12.07 | 29.40 | 58.53 | 0.00 | 100.00 | 83.36 | 13.10 | 1.91 | 0.68 | 0.95 |
| Bakshiganj Bazar | 197 | 100.00 | 20.81 | 37.06 | 42.13 | 0.00 | 100.00 | 78.17 | 13.71 | 4.57 | 1.52 | 2.03 |
| Bakshiganj Namapara | 457 | 100.00 | 16.63 | 34.57 | 48.80 | 0.00 | 100.00 | 73.09 | 23.85 | 1.75 | 0.88 | 0.44 |
| Bakshiganj Uttarpara | 284 | 100.00 | 15.14 | 41.55 | 43.31 | 0.00 | 100.00 | 76.06 | 18.66 | 3.52 | 0.70 | 1.06 |
| Malipara | 15 | 100.00 | 20.00 | 20.00 | 60.00 | 0.00 | 100.00 | 93.33 | 6.67 | 0.00 | 0.00 | 0.00 |
| Meshchar Namapara | 414 | 100.00 | 0.97 | 12.08 | 86.96 | 0.00 | 100.00 | 97.83 | 0.48 | 0.24 | 0.24 | 1.21 |
| Modakpara | 99 | 100.00 | 10.10 | 29.29 | 60.61 | 0.00 | 100.00 | 100.00 | 0.00 | 0.00 | 0.00 | 0.00 |
| Ward No. 06 | 1955 | 100.00 | 5.78 | 22.05 | 71.71 | 0.46 | 100.00 | 88.80 | 9.57 | 0.46 | 0.36 | 0.82 |
| Char Kauria* | 559 | 100.00 | 15.21 | 45.80 | 38.82 | 0.18 | 100.00 | 67.08 | 31.13 | 0.36 | 0.89 | 0.54 |
| Chariapara | 559 | 100.00 | 15.21 | 45.80 | 38.82 | 0.18 | 100.00 | 67.08 | 31.13 | 0.36 | 0.89 | 0.54 |
| Goalgaon* | 1396 | 100.00 | 2.01 | 12.54 | 84.89 | 0.57 | 100.00 | 97.49 | 0.93 | 0.50 | 0.14 | 0.93 |
| Chanderban | 371 | 100.00 | 1.62 | 9.70 | 87.60 | 1.08 | 100.00 | 93.26 | 3.50 | 0.81 | 0.54 | 1.89 |
| Chandrabaj | 76 | 100.00 | 0.00 | 9.21 | 90.79 | 0.00 | 100.00 | 97.37 | 0.00 | 2.63 | 0.00 | 0.00 |
| Madhyapara | 186 | 100.00 | 0.54 | 34.95 | 64.52 | 0.00 | 100.00 | 100.00 | 0.00 | 0.00 | 0.00 | 0.00 |
| Pashchimpara | 300 | 100.00 | 4.00 | 12.00 | 84.00 | 0.00 | 100.00 | 99.33 | 0.00 | 0.33 | 0.00 | 0.33 |
| Purbapara | 463 | 100.00 | 1.94 | 6.70 | 90.50 | 0.86 | 100.00 | 98.70 | 0.00 | 0.22 | 0.00 | 1.08 |
| Ward No. 07 | 1572 | 100.00 | 5.92 | 25.76 | 68.19 | 0.13 | 100.00 | 88.80 | 8.59 | 1.21 | 0.57 | 0.83 |
| Char Kauria (Part)* | 1572 | 100.00 | 5.92 | 25.76 | 68.19 | 0.13 | 100.00 | 88.80 | 8.59 | 1.21 | 0.57 | 0.83 |
| Dakkhin Simarpara | 193 | 100.00 | 11.92 | 47.67 | 40.41 | 0.00 | 100.00 | 80.83 | 16.06 | 2.07 | 0.00 | 1.04 |

Asterisk (*) denotes Mauza

| Administrative Unit, Location and Community | General Household | Percentage of Type of Structure | | | | | Percentage of Ownership Status | | | | | |
|--|-------------------|---------------------------------|-------------|--------------|--------------|-------------|--------------------------------|-------------------|---|--|--|---|
| | | Total | Pucca | Semi-pucca | Kancha | Jhupri | Total | Own dwelling unit | Rented but having own dwelling unit elsewhere | Rented and having no own dwelling unit elsewhere | Rent free but having own dwelling unit elsewhere | Rent free and having no own dwelling unit elsewhere |
| 1 | 2 | 3 | 4 | 5 | 6 | 7 | 8 | 9 | 10 | 11 | 12 | 13 |
| Pakhimara | 427 | 100.00 | 8.90 | 13.11 | 77.75 | 0.23 | 100.00 | 86.65 | 11.71 | 0.00 | 0.47 | 1.17 |
| Sarkarpara | 110 | 100.00 | 0.00 | 17.27 | 82.73 | 0.00 | 100.00 | 100.00 | 0.00 | 0.00 | 0.00 | 0.00 |
| Uttar Simarpar | 842 | 100.00 | 3.80 | 28.27 | 67.81 | 0.12 | 100.00 | 90.26 | 6.41 | 1.78 | 0.83 | 0.71 |
| Ward No. 08 | 1774 | 100.00 | 1.97 | 15.33 | 82.58 | 0.11 | 100.00 | 95.43 | 2.37 | 0.39 | 0.39 | 1.41 |
| Char Kauria* | 1774 | 100.00 | 1.97 | 15.33 | 82.58 | 0.11 | 100.00 | 95.43 | 2.37 | 0.39 | 0.39 | 1.41 |
| Daripara | 524 | 100.00 | 0.95 | 13.93 | 84.73 | 0.38 | 100.00 | 98.09 | 0.00 | 0.19 | 0.19 | 1.53 |
| Majhpara | 391 | 100.00 | 2.30 | 19.18 | 78.52 | 0.00 | 100.00 | 97.70 | 0.77 | 0.00 | 0.51 | 1.02 |
| Pashchim Char Kauri para | 536 | 100.00 | 2.05 | 16.04 | 81.90 | 0.00 | 100.00 | 91.42 | 7.09 | 0.37 | 0.19 | 0.93 |
| Uttar Majhpara | 323 | 100.00 | 3.10 | 11.76 | 85.14 | 0.00 | 100.00 | 95.05 | 0.31 | 1.24 | 0.93 | 2.48 |
| Ward No. 09 | 1040 | 100.00 | 2.40 | 10.29 | 87.31 | 0.00 | 100.00 | 98.27 | 0.29 | 0.10 | 0.19 | 1.15 |
| Char Kauria (Part)* | 1040 | 100.00 | 2.40 | 10.29 | 87.31 | 0.00 | 100.00 | 98.27 | 0.29 | 0.10 | 0.19 | 1.15 |
| Bhati para | 212 | 100.00 | 2.36 | 4.72 | 92.92 | 0.00 | 100.00 | 94.81 | 0.47 | 0.00 | 0.00 | 4.72 |
| Khamarpara | 135 | 100.00 | 0.74 | 8.89 | 90.37 | 0.00 | 100.00 | 98.52 | 0.00 | 0.00 | 0.74 | 0.74 |
| Tali para | 280 | 100.00 | 3.93 | 14.29 | 81.79 | 0.00 | 100.00 | 98.57 | 0.71 | 0.00 | 0.36 | 0.36 |
| Tikarkandi | 413 | 100.00 | 1.94 | 10.90 | 87.17 | 0.00 | 100.00 | 99.76 | 0.00 | 0.24 | 0.00 | 0.00 |
| Bagarchar Union | 10650 | 100.00 | 0.99 | 5.07 | 93.80 | 0.14 | 100.00 | 96.09 | 0.21 | 0.10 | 0.33 | 3.27 |
| Rural | 5645 | 100.00 | 0.96 | 5.37 | 93.52 | 0.16 | 100.00 | 95.73 | 0.14 | 0.05 | 0.43 | 3.65 |
| Urban | 5005 | 100.00 | 1.02 | 4.74 | 94.13 | 0.12 | 100.00 | 96.50 | 0.28 | 0.16 | 0.22 | 2.84 |
| Alirpara* | 1596 | 100.00 | 1.07 | 5.70 | 93.11 | 0.13 | 100.00 | 94.36 | 0.06 | 0.06 | 0.31 | 5.20 |
| Alirpara | 727 | 100.00 | 0.83 | 5.91 | 93.12 | 0.14 | 100.00 | 95.74 | 0.00 | 0.00 | 0.14 | 4.13 |
| Morarpara | 418 | 100.00 | 1.20 | 6.22 | 92.34 | 0.24 | 100.00 | 94.26 | 0.00 | 0.24 | 0.72 | 4.78 |
| Tangari para | 451 | 100.00 | 1.33 | 4.88 | 93.79 | 0.00 | 100.00 | 92.24 | 0.22 | 0.00 | 0.22 | 7.32 |
| Bagarchar* | 1393 | 100.00 | 0.22 | 3.95 | 95.76 | 0.07 | 100.00 | 97.34 | 0.07 | 0.00 | 0.65 | 1.94 |
| Bander Para | 187 | 100.00 | 0.00 | 2.14 | 97.86 | 0.00 | 100.00 | 91.98 | 0.00 | 0.00 | 0.53 | 7.49 |
| Dakkhin Bagarchar | 189 | 100.00 | 0.00 | 7.94 | 92.06 | 0.00 | 100.00 | 96.83 | 0.00 | 0.00 | 0.53 | 2.65 |
| Namapara | 240 | 100.00 | 0.00 | 6.67 | 93.33 | 0.00 | 100.00 | 97.08 | 0.42 | 0.00 | 2.08 | 0.42 |
| Uttar Bagarchar | 538 | 100.00 | 0.56 | 3.53 | 95.91 | 0.00 | 100.00 | 98.51 | 0.00 | 0.00 | 0.37 | 1.12 |
| Zolapara | 239 | 100.00 | 0.00 | 0.42 | 99.16 | 0.42 | 100.00 | 99.58 | 0.00 | 0.00 | 0.00 | 0.42 |
| Ghasirpara* | 2320 | 100.00 | 1.29 | 5.17 | 93.28 | 0.26 | 100.00 | 95.60 | 0.17 | 0.09 | 0.39 | 3.75 |
| Bangalpara | 254 | 100.00 | 0.39 | 2.36 | 97.24 | 0.00 | 100.00 | 94.49 | 0.00 | 0.00 | 0.00 | 5.51 |
| Bhati Para | 101 | 100.00 | 0.00 | 3.96 | 91.09 | 4.95 | 100.00 | 76.24 | 0.00 | 0.00 | 0.00 | 23.76 |
| Dakpara | 206 | 100.00 | 0.49 | 5.34 | 94.17 | 0.00 | 100.00 | 96.12 | 1.46 | 0.00 | 0.49 | 1.94 |
| Golakati | 226 | 100.00 | 4.87 | 1.33 | 93.81 | 0.00 | 100.00 | 98.23 | 0.44 | 0.00 | 0.00 | 1.33 |
| Khuni Para | 53 | 100.00 | 0.00 | 0.00 | 100.00 | 0.00 | 100.00 | 98.11 | 0.00 | 0.00 | 0.00 | 1.89 |
| Madhyapara | 310 | 100.00 | 0.32 | 4.52 | 95.16 | 0.00 | 100.00 | 97.74 | 0.00 | 0.00 | 0.32 | 1.94 |
| Mandalpara | 178 | 100.00 | 2.25 | 19.10 | 78.65 | 0.00 | 100.00 | 91.57 | 0.00 | 0.00 | 1.12 | 7.30 |
| Mollapara | 259 | 100.00 | 0.39 | 6.18 | 93.05 | 0.39 | 100.00 | 97.30 | 0.00 | 0.00 | 0.39 | 2.32 |
| Nayapara | 387 | 100.00 | 0.26 | 0.78 | 98.97 | 0.00 | 100.00 | 97.67 | 0.00 | 0.00 | 0.52 | 1.81 |
| Sarkarpara | 168 | 100.00 | 4.17 | 12.50 | 83.33 | 0.00 | 100.00 | 97.62 | 0.00 | 1.19 | 0.60 | 0.60 |
| Sunerpara | 178 | 100.00 | 1.69 | 4.49 | 93.82 | 0.00 | 100.00 | 94.94 | 0.00 | 0.00 | 0.56 | 4.49 |
| Ramrampur* | 5005 | 100.00 | 1.02 | 4.74 | 94.13 | 0.12 | 100.00 | 96.50 | 0.28 | 0.16 | 0.22 | 2.84 |
| Balikeshi | 179 | 100.00 | 0.00 | 5.59 | 94.41 | 0.00 | 100.00 | 91.06 | 0.00 | 0.00 | 0.56 | 8.38 |
| Balurchar | 244 | 100.00 | 0.41 | 2.87 | 95.90 | 0.82 | 100.00 | 98.36 | 0.00 | 0.00 | 0.41 | 1.23 |
| Dakkhin Sarmara | 490 | 100.00 | 0.61 | 11.02 | 88.37 | 0.00 | 100.00 | 92.65 | 2.04 | 1.63 | 0.20 | 3.47 |
| Dhararchar | 495 | 100.00 | 1.41 | 7.27 | 91.31 | 0.00 | 100.00 | 98.59 | 0.00 | 0.00 | 0.00 | 1.41 |
| Gopalpur | 393 | 100.00 | 0.00 | 4.07 | 95.67 | 0.25 | 100.00 | 97.46 | 0.00 | 0.00 | 0.00 | 2.54 |
| Hamidpur | 29 | 100.00 | 0.00 | 0.00 | 100.00 | 0.00 | 100.00 | 100.00 | 0.00 | 0.00 | 0.00 | 0.00 |
| Khasergaon | 443 | 100.00 | 0.68 | 5.87 | 93.45 | 0.00 | 100.00 | 97.74 | 0.45 | 0.00 | 0.68 | 1.13 |
| Munshi Para | 100 | 100.00 | 0.00 | 3.00 | 97.00 | 0.00 | 100.00 | 100.00 | 0.00 | 0.00 | 0.00 | 0.00 |
| Natun Taliapara | 66 | 100.00 | 1.52 | 0.00 | 98.48 | 0.00 | 100.00 | 100.00 | 0.00 | 0.00 | 0.00 | 0.00 |
| Perirchar | 265 | 100.00 | 0.00 | 0.75 | 99.25 | 0.00 | 100.00 | 99.25 | 0.00 | 0.00 | 0.00 | 0.75 |
| Ramrampur | 256 | 100.00 | 2.73 | 2.73 | 94.53 | 0.00 | 100.00 | 92.58 | 0.00 | 0.00 | 0.39 | 7.03 |
| Satbhita | 488 | 100.00 | 1.43 | 2.66 | 95.70 | 0.20 | 100.00 | 97.75 | 0.00 | 0.00 | 0.20 | 2.05 |
| Taliapara | 936 | 100.00 | 0.43 | 1.82 | 97.76 | 0.00 | 100.00 | 96.69 | 0.00 | 0.00 | 0.11 | 3.21 |
| Tupkarchar (Tupkar Para) | 148 | 100.00 | 1.35 | 6.76 | 91.89 | 0.00 | 100.00 | 88.51 | 0.68 | 0.00 | 0.00 | 10.81 |
| Uttar Sarmara | 473 | 100.00 | 3.38 | 7.61 | 88.58 | 0.42 | 100.00 | 97.46 | 0.21 | 0.00 | 0.42 | 1.90 |
| Uthanerpara* | 336 | 100.00 | 1.19 | 11.01 | 87.80 | 0.00 | 100.00 | 96.43 | 0.60 | 0.00 | 0.30 | 2.68 |

| Administrative Unit, Location and Community | General Household | Percentage of Type of Structure | | | | | Percentage of Ownership Status | | | | | |
|--|-------------------|---------------------------------|-------------|-------------|--------------|-------------|--------------------------------|-------------------|---|--|--|---|
| | | Total | Pucca | Semi-pucca | Kancha | Jhupri | Total | Own dwelling unit | Rented but having own dwelling unit elsewhere | Rented and having no own dwelling unit elsewhere | Rent free but having own dwelling unit elsewhere | Rent free and having no own dwelling unit elsewhere |
| 1 | 2 | 3 | 4 | 5 | 6 | 7 | 8 | 9 | 10 | 11 | 12 | 13 |
| Mirapara | 236 | 100.00 | 1.69 | 10.59 | 87.71 | 0.00 | 100.00 | 97.03 | 0.85 | 0.00 | 0.42 | 1.69 |
| Uthanerpara | 100 | 100.00 | 0.00 | 12.00 | 88.00 | 0.00 | 100.00 | 95.00 | 0.00 | 0.00 | 0.00 | 5.00 |
| Bakshiganj Union | 2929 | 100.00 | 1.37 | 9.83 | 88.39 | 0.41 | 100.00 | 98.91 | 0.07 | 0.03 | 0.20 | 0.79 |
| Rural | 2929 | 100.00 | 1.37 | 9.83 | 88.39 | 0.41 | 100.00 | 98.91 | 0.07 | 0.03 | 0.20 | 0.79 |
| Urban | 0 | 0.00 | 0.00 | 0.00 | 0.00 | 0.00 | 0.00 | 0.00 | 0.00 | 0.00 | 0.00 | 0.00 |
| Malirchar* | 1006 | 100.00 | 0.80 | 13.62 | 84.79 | 0.80 | 100.00 | 98.91 | 0.00 | 0.00 | 0.10 | 0.99 |
| Jhalarchar Pashchimpara | 334 | 100.00 | 0.60 | 5.39 | 93.41 | 0.60 | 100.00 | 98.20 | 0.00 | 0.00 | 0.00 | 1.80 |
| Jhalarchar Purbapara | 285 | 100.00 | 1.05 | 9.47 | 89.47 | 0.00 | 100.00 | 98.60 | 0.00 | 0.00 | 0.00 | 1.40 |
| Jigatala | 209 | 100.00 | 1.44 | 40.67 | 55.02 | 2.87 | 100.00 | 99.52 | 0.00 | 0.00 | 0.48 | 0.00 |
| Singarchar | 178 | 100.00 | 0.00 | 3.93 | 96.07 | 0.00 | 100.00 | 100.00 | 0.00 | 0.00 | 0.00 | 0.00 |
| Pashchim Jhalarchar* | 101 | 100.00 | 0.00 | 0.99 | 99.01 | 0.00 | 100.00 | 100.00 | 0.00 | 0.00 | 0.00 | 0.00 |
| Surjanagar* | 1822 | 100.00 | 1.76 | 8.23 | 89.79 | 0.22 | 100.00 | 98.85 | 0.11 | 0.05 | 0.27 | 0.71 |
| Manakasa | 216 | 100.00 | 0.93 | 6.02 | 93.06 | 0.00 | 100.00 | 99.07 | 0.00 | 0.00 | 0.00 | 0.93 |
| Pashchimpara | 826 | 100.00 | 1.82 | 8.35 | 89.35 | 0.48 | 100.00 | 98.55 | 0.24 | 0.00 | 0.24 | 0.97 |
| Purbapara | 780 | 100.00 | 1.92 | 8.72 | 89.36 | 0.00 | 100.00 | 99.10 | 0.00 | 0.13 | 0.38 | 0.38 |
| Battajore Union | 6830 | 100.00 | 1.43 | 7.14 | 91.20 | 0.22 | 100.00 | 98.54 | 0.20 | 0.12 | 0.15 | 1.00 |
| Rural | 6830 | 100.00 | 1.43 | 7.14 | 91.20 | 0.22 | 100.00 | 98.54 | 0.20 | 0.12 | 0.15 | 1.00 |
| Urban | 0 | 0.00 | 0.00 | 0.00 | 0.00 | 0.00 | 0.00 | 0.00 | 0.00 | 0.00 | 0.00 | 0.00 |
| Battajore* | 3168 | 100.00 | 1.52 | 6.41 | 91.82 | 0.25 | 100.00 | 98.23 | 0.25 | 0.13 | 0.19 | 1.20 |
| Birgaon Kandapara | 81 | 100.00 | 0.00 | 4.94 | 95.06 | 0.00 | 100.00 | 97.53 | 0.00 | 0.00 | 1.23 | 1.23 |
| Birgaon Uttarpara | 180 | 100.00 | 0.56 | 13.33 | 83.89 | 2.22 | 100.00 | 97.22 | 2.22 | 0.56 | 0.00 | 0.00 |
| Chakpara | 103 | 100.00 | 0.00 | 3.88 | 96.12 | 0.00 | 100.00 | 99.03 | 0.00 | 0.00 | 0.97 | 0.00 |
| Chariapara | 106 | 100.00 | 0.00 | 1.89 | 98.11 | 0.00 | 100.00 | 99.06 | 0.00 | 0.00 | 0.00 | 0.94 |
| Datterchar Dakkhinpara (Part) | 286 | 100.00 | 0.35 | 9.79 | 89.86 | 0.00 | 100.00 | 95.80 | 0.00 | 0.35 | 0.00 | 3.85 |
| Jhorarpar | 324 | 100.00 | 1.54 | 11.73 | 86.11 | 0.62 | 100.00 | 93.83 | 1.23 | 0.31 | 0.62 | 4.01 |
| Khamariapara | 188 | 100.00 | 3.19 | 2.66 | 94.15 | 0.00 | 100.00 | 100.00 | 0.00 | 0.00 | 0.00 | 0.00 |
| Kumarikanda | 86 | 100.00 | 0.00 | 4.65 | 95.35 | 0.00 | 100.00 | 100.00 | 0.00 | 0.00 | 0.00 | 0.00 |
| Pashchimpara | 419 | 100.00 | 4.77 | 3.10 | 91.89 | 0.24 | 100.00 | 99.52 | 0.00 | 0.00 | 0.24 | 0.24 |
| Puran Battajore | 392 | 100.00 | 0.51 | 4.85 | 94.64 | 0.00 | 100.00 | 98.21 | 0.00 | 0.00 | 0.00 | 1.79 |
| Purbapara | 583 | 100.00 | 1.54 | 5.15 | 93.14 | 0.17 | 100.00 | 99.66 | 0.00 | 0.17 | 0.00 | 0.17 |
| Ujanpara | 420 | 100.00 | 0.95 | 7.62 | 91.43 | 0.00 | 100.00 | 99.05 | 0.00 | 0.00 | 0.24 | 0.71 |
| Goalgaon* | 1566 | 100.00 | 1.98 | 9.83 | 87.99 | 0.19 | 100.00 | 99.04 | 0.06 | 0.13 | 0.13 | 0.64 |
| Chandrabaj | 358 | 100.00 | 0.28 | 10.89 | 88.55 | 0.28 | 100.00 | 99.16 | 0.00 | 0.28 | 0.00 | 0.56 |
| Dakkhin Birgoan | 369 | 100.00 | 0.81 | 8.67 | 89.97 | 0.54 | 100.00 | 98.92 | 0.27 | 0.00 | 0.27 | 0.54 |
| Fazilatpara | 440 | 100.00 | 3.86 | 9.55 | 86.59 | 0.00 | 100.00 | 100.00 | 0.00 | 0.00 | 0.00 | 0.00 |
| Panatiapara | 399 | 100.00 | 2.51 | 10.28 | 87.22 | 0.00 | 100.00 | 97.99 | 0.00 | 0.25 | 0.25 | 1.50 |
| Palashtala* | 2096 | 100.00 | 0.91 | 6.25 | 92.65 | 0.19 | 100.00 | 98.62 | 0.24 | 0.10 | 0.10 | 0.95 |
| Datterchar Dakkhinpara (Part) | 445 | 100.00 | 1.80 | 6.52 | 91.46 | 0.22 | 100.00 | 96.63 | 1.12 | 0.00 | 0.45 | 1.80 |
| Datterchar Pashchimpara | 431 | 100.00 | 1.39 | 10.44 | 88.17 | 0.00 | 100.00 | 98.84 | 0.00 | 0.23 | 0.00 | 0.93 |
| Datterchar Purbapara | 424 | 100.00 | 0.71 | 5.19 | 94.10 | 0.00 | 100.00 | 99.06 | 0.00 | 0.00 | 0.00 | 0.94 |
| Palashtala | 692 | 100.00 | 0.29 | 5.06 | 94.22 | 0.43 | 100.00 | 99.28 | 0.00 | 0.14 | 0.00 | 0.58 |
| Tilapara | 104 | 100.00 | 0.00 | 0.00 | 100.00 | 0.00 | 100.00 | 100.00 | 0.00 | 0.00 | 0.00 | 0.00 |
| Dhanua Union | 5595 | 100.00 | 1.86 | 6.31 | 90.94 | 0.89 | 100.00 | 96.25 | 0.93 | 0.27 | 0.23 | 2.32 |
| Rural | 4276 | 100.00 | 1.36 | 5.99 | 91.56 | 1.10 | 100.00 | 95.86 | 1.01 | 0.33 | 0.21 | 2.60 |
| Urban | 1319 | 100.00 | 3.49 | 7.35 | 88.93 | 0.23 | 100.00 | 97.50 | 0.68 | 0.08 | 0.30 | 1.44 |
| Dhanua Kamalpur* | 1595 | 100.00 | 1.82 | 10.03 | 87.71 | 0.44 | 100.00 | 95.86 | 2.26 | 0.69 | 0.13 | 1.07 |
| Balurgaon | 181 | 100.00 | 0.00 | 14.36 | 85.64 | 0.00 | 100.00 | 91.71 | 5.52 | 1.66 | 0.55 | 0.55 |
| Dakkhin Kamalpur | 267 | 100.00 | 5.99 | 18.73 | 74.91 | 0.37 | 100.00 | 89.51 | 5.24 | 2.62 | 0.37 | 2.25 |
| Dhanua | 711 | 100.00 | 0.98 | 6.75 | 91.42 | 0.84 | 100.00 | 99.30 | 0.00 | 0.14 | 0.00 | 0.56 |
| Nayapara | 20 | 100.00 | 5.00 | 15.00 | 80.00 | 0.00 | 100.00 | 65.00 | 35.00 | 0.00 | 0.00 | 0.00 |
| Ramrampur | 50 | 100.00 | 0.00 | 8.00 | 92.00 | 0.00 | 100.00 | 98.00 | 0.00 | 0.00 | 0.00 | 2.00 |
| Uttar Kamalpur | 366 | 100.00 | 1.37 | 7.92 | 90.71 | 0.00 | 100.00 | 97.27 | 1.37 | 0.00 | 0.00 | 1.37 |
| Dumurtala* | 621 | 100.00 | 0.32 | 2.74 | 96.62 | 0.32 | 100.00 | 92.91 | 0.16 | 0.00 | 0.32 | 6.60 |
| Baishnabpara | 204 | 100.00 | 0.49 | 1.96 | 97.55 | 0.00 | 100.00 | 99.02 | 0.00 | 0.00 | 0.49 | 0.49 |
| Balujuri | 244 | 100.00 | 0.41 | 3.28 | 95.49 | 0.82 | 100.00 | 94.26 | 0.41 | 0.00 | 0.41 | 4.92 |
| Dhiglakuna | 93 | 100.00 | 0.00 | 2.15 | 97.85 | 0.00 | 100.00 | 69.89 | 0.00 | 0.00 | 0.00 | 30.11 |

| Administrative Unit, Location and Community | General Household | Percentage of Type of Structure | | | | | Percentage of Ownership Status | | | | | |
|--|-------------------|---------------------------------|-------------|-------------|--------------|-------------|--------------------------------|-------------------|---|--|--|---|
| | | Total | Pucca | Semi-pucca | Kancha | Jhupri | Total | Own dwelling unit | Rented but having own dwelling unit elsewhere | Rented and having no own dwelling unit elsewhere | Rent free but having own dwelling unit elsewhere | Rent free and having no own dwelling unit elsewhere |
| 1 | 2 | 3 | 4 | 5 | 6 | 7 | 8 | 9 | 10 | 11 | 12 | 13 |
| Hatiber Kona | 8 | 100.00 | 0.00 | 0.00 | 100.00 | 0.00 | 100.00 | 100.00 | 0.00 | 0.00 | 0.00 | 0.00 |
| Somnathpara | 26 | 100.00 | 0.00 | 11.54 | 88.46 | 0.00 | 100.00 | 100.00 | 0.00 | 0.00 | 0.00 | 0.00 |
| Tila Para | 46 | 100.00 | 0.00 | 0.00 | 100.00 | 0.00 | 100.00 | 100.00 | 0.00 | 0.00 | 0.00 | 0.00 |
| Gerda* | 1319 | 100.00 | 3.49 | 7.35 | 88.93 | 0.23 | 100.00 | 97.50 | 0.68 | 0.08 | 0.30 | 1.44 |
| Gerda Kamalpur | 282 | 100.00 | 2.13 | 13.12 | 84.04 | 0.71 | 100.00 | 93.62 | 1.77 | 0.00 | 0.35 | 4.26 |
| Khamargerda | 290 | 100.00 | 1.03 | 4.48 | 94.48 | 0.00 | 100.00 | 98.28 | 0.00 | 0.00 | 0.69 | 1.03 |
| Majhgerda | 271 | 100.00 | 2.21 | 9.23 | 88.56 | 0.00 | 100.00 | 99.26 | 0.00 | 0.00 | 0.00 | 0.74 |
| Mirdhapara | 301 | 100.00 | 9.30 | 3.65 | 86.71 | 0.33 | 100.00 | 98.67 | 0.66 | 0.33 | 0.00 | 0.33 |
| Nayapara (Part) | 175 | 100.00 | 1.71 | 6.29 | 92.00 | 0.00 | 100.00 | 97.71 | 1.14 | 0.00 | 0.57 | 0.57 |
| Jadurchar* | 745 | 100.00 | 2.01 | 3.36 | 94.63 | 0.00 | 100.00 | 95.03 | 0.00 | 0.00 | 0.13 | 4.83 |
| Balurchar | 60 | 100.00 | 0.00 | 0.00 | 100.00 | 0.00 | 100.00 | 56.67 | 0.00 | 0.00 | 0.00 | 43.33 |
| Jadurchar | 118 | 100.00 | 0.00 | 5.08 | 94.92 | 0.00 | 100.00 | 91.53 | 0.00 | 0.00 | 0.00 | 8.47 |
| Palashtala | 390 | 100.00 | 3.08 | 2.82 | 94.10 | 0.00 | 100.00 | 100.00 | 0.00 | 0.00 | 0.00 | 0.00 |
| Tengramari | 177 | 100.00 | 1.69 | 4.52 | 93.79 | 0.00 | 100.00 | 99.44 | 0.00 | 0.00 | 0.56 | 0.00 |
| Lauchapara* | 1315 | 100.00 | 0.91 | 4.11 | 92.09 | 2.89 | 100.00 | 97.72 | 0.46 | 0.23 | 0.30 | 1.29 |
| Baglakandi | 175 | 100.00 | 0.57 | 2.86 | 96.57 | 0.00 | 100.00 | 98.86 | 0.00 | 0.57 | 0.57 | 0.00 |
| Jardarpara | 248 | 100.00 | 0.00 | 6.45 | 93.55 | 0.00 | 100.00 | 98.79 | 0.00 | 0.00 | 0.00 | 1.21 |
| Kanekanda | 240 | 100.00 | 0.42 | 3.33 | 96.25 | 0.00 | 100.00 | 98.75 | 0.42 | 0.00 | 0.00 | 0.83 |
| Lauchapara | 147 | 100.00 | 3.40 | 3.40 | 91.16 | 2.04 | 100.00 | 99.32 | 0.00 | 0.68 | 0.00 | 0.00 |
| Master Para | 180 | 100.00 | 1.67 | 8.33 | 90.00 | 0.00 | 100.00 | 94.44 | 0.00 | 0.00 | 0.56 | 5.00 |
| Satanipara | 325 | 100.00 | 0.62 | 1.54 | 87.08 | 10.77 | 100.00 | 96.62 | 1.54 | 0.31 | 0.62 | 0.92 |
| Merurchar Union | 9686 | 100.00 | 1.09 | 4.38 | 94.38 | 0.14 | 100.00 | 99.23 | 0.22 | 0.04 | 0.11 | 0.40 |
| Rural | 3168 | 100.00 | 0.82 | 2.40 | 96.59 | 0.19 | 100.00 | 99.75 | 0.09 | 0.03 | 0.13 | 0.00 |
| Urban | 6518 | 100.00 | 1.23 | 5.34 | 93.31 | 0.12 | 100.00 | 98.97 | 0.28 | 0.05 | 0.11 | 0.60 |
| Durgapur* | 3168 | 100.00 | 0.82 | 2.40 | 96.59 | 0.19 | 100.00 | 99.75 | 0.09 | 0.03 | 0.13 | 0.00 |
| Ghugrakandi | 232 | 100.00 | 0.86 | 3.45 | 95.69 | 0.00 | 100.00 | 99.14 | 0.00 | 0.43 | 0.43 | 0.00 |
| Kalkihara Bhati | 865 | 100.00 | 0.58 | 0.69 | 98.73 | 0.00 | 100.00 | 99.77 | 0.12 | 0.00 | 0.12 | 0.00 |
| Kalkihara Uzan | 481 | 100.00 | 0.21 | 0.21 | 99.58 | 0.00 | 100.00 | 100.00 | 0.00 | 0.00 | 0.00 | 0.00 |
| Madarerchar | 445 | 100.00 | 2.25 | 6.52 | 91.24 | 0.00 | 100.00 | 99.33 | 0.22 | 0.00 | 0.45 | 0.00 |
| Maichhanir Char | 739 | 100.00 | 0.68 | 3.25 | 95.53 | 0.54 | 100.00 | 99.86 | 0.14 | 0.00 | 0.00 | 0.00 |
| Purba Kalkihara | 406 | 100.00 | 0.74 | 1.97 | 96.80 | 0.49 | 100.00 | 100.00 | 0.00 | 0.00 | 0.00 | 0.00 |
| Rabiarchar* | 6518 | 100.00 | 1.23 | 5.34 | 93.31 | 0.12 | 100.00 | 98.97 | 0.28 | 0.05 | 0.11 | 0.60 |
| Airmari Natun | 382 | 100.00 | 1.05 | 3.14 | 95.81 | 0.00 | 100.00 | 99.74 | 0.00 | 0.00 | 0.00 | 0.26 |
| Airmari Puratan | 197 | 100.00 | 5.08 | 1.52 | 92.89 | 0.51 | 100.00 | 99.49 | 0.51 | 0.00 | 0.00 | 0.00 |
| Awalpara | 180 | 100.00 | 0.00 | 1.67 | 98.33 | 0.00 | 100.00 | 98.89 | 0.00 | 0.00 | 0.00 | 1.11 |
| Baghadubi | 313 | 100.00 | 0.00 | 1.28 | 98.08 | 0.64 | 100.00 | 99.36 | 0.00 | 0.32 | 0.00 | 0.32 |
| Betmari | 213 | 100.00 | 0.00 | 0.47 | 99.53 | 0.00 | 100.00 | 100.00 | 0.00 | 0.00 | 0.00 | 0.00 |
| Chinerchar | 198 | 100.00 | 0.51 | 6.06 | 93.43 | 0.00 | 100.00 | 97.47 | 0.00 | 0.00 | 0.00 | 2.53 |
| Fakirpara | 398 | 100.00 | 1.51 | 2.26 | 95.98 | 0.25 | 100.00 | 98.74 | 0.50 | 0.00 | 0.00 | 0.75 |
| Jagirpara | 442 | 100.00 | 0.68 | 5.20 | 94.12 | 0.00 | 100.00 | 97.96 | 0.00 | 0.00 | 0.45 | 1.58 |
| Khewarchar Bhati | 516 | 100.00 | 0.39 | 6.20 | 93.22 | 0.19 | 100.00 | 99.61 | 0.00 | 0.00 | 0.19 | 0.19 |
| Khewarchar Uzan | 579 | 100.00 | 5.53 | 9.15 | 85.32 | 0.00 | 100.00 | 96.55 | 2.25 | 0.00 | 0.00 | 1.21 |
| Merurchar | 1112 | 100.00 | 0.27 | 4.59 | 95.14 | 0.00 | 100.00 | 99.55 | 0.00 | 0.09 | 0.27 | 0.09 |
| Rabiarchar | 485 | 100.00 | 0.62 | 8.87 | 90.10 | 0.41 | 100.00 | 98.56 | 0.41 | 0.00 | 0.00 | 1.03 |
| Sheikherchar | 383 | 100.00 | 0.00 | 1.83 | 97.91 | 0.26 | 100.00 | 100.00 | 0.00 | 0.00 | 0.00 | 0.00 |
| Tupkarchar Natun | 421 | 100.00 | 0.48 | 8.55 | 90.97 | 0.00 | 100.00 | 98.57 | 0.00 | 0.00 | 0.24 | 1.19 |
| Tupkarchar Puran | 699 | 100.00 | 2.00 | 8.44 | 89.56 | 0.00 | 100.00 | 99.71 | 0.00 | 0.14 | 0.00 | 0.14 |
| Nilakkhia Union | 7393 | 100.00 | 1.77 | 9.28 | 88.84 | 0.11 | 100.00 | 99.15 | 0.18 | 0.09 | 0.19 | 0.39 |
| Rural | 4913 | 100.00 | 1.69 | 9.18 | 89.01 | 0.12 | 100.00 | 99.27 | 0.20 | 0.02 | 0.14 | 0.37 |
| Urban | 2480 | 100.00 | 1.94 | 9.48 | 88.51 | 0.08 | 100.00 | 98.91 | 0.12 | 0.24 | 0.28 | 0.44 |
| Binoderchar* | 749 | 100.00 | 0.13 | 1.74 | 98.13 | 0.00 | 100.00 | 99.73 | 0.00 | 0.00 | 0.00 | 0.27 |
| Binoderchar | 487 | 100.00 | 0.21 | 2.05 | 97.74 | 0.00 | 100.00 | 100.00 | 0.00 | 0.00 | 0.00 | 0.00 |
| Chariapara | 86 | 100.00 | 0.00 | 1.16 | 98.84 | 0.00 | 100.00 | 98.84 | 0.00 | 0.00 | 0.00 | 1.16 |
| Gomerchar | 176 | 100.00 | 0.00 | 1.14 | 98.86 | 0.00 | 100.00 | 99.43 | 0.00 | 0.00 | 0.00 | 0.57 |
| Janakipur* | 3147 | 100.00 | 2.22 | 11.69 | 85.92 | 0.16 | 100.00 | 99.36 | 0.29 | 0.00 | 0.19 | 0.16 |
| Baskanda Natunpara | 394 | 100.00 | 1.52 | 14.97 | 82.99 | 0.51 | 100.00 | 99.24 | 0.76 | 0.00 | 0.00 | 0.00 |
| Baskanda Puranpara | 109 | 100.00 | 0.92 | 7.34 | 91.74 | 0.00 | 100.00 | 100.00 | 0.00 | 0.00 | 0.00 | 0.00 |

| Administrative Unit, Location and Community | General Household | Percentage of Type of Structure | | | | | Percentage of Ownership Status | | | | | |
|--|-------------------|---------------------------------|-------------|-------------|--------------|-------------|--------------------------------|-------------------|---|--|--|---|
| | | Total | Pucca | Semi-pucca | Kancha | Jhupri | Total | Own dwelling unit | Rented but having own dwelling unit elsewhere | Rented and having no own dwelling unit elsewhere | Rent free but having own dwelling unit elsewhere | Rent free and having no own dwelling unit elsewhere |
| 1 | 2 | 3 | 4 | 5 | 6 | 7 | 8 | 9 | 10 | 11 | 12 | 13 |
| Chakpara | 56 | 100.00 | 0.00 | 21.43 | 78.57 | 0.00 | 100.00 | 100.00 | 0.00 | 0.00 | 0.00 | 0.00 |
| Dariapara | 108 | 100.00 | 0.00 | 7.41 | 92.59 | 0.00 | 100.00 | 100.00 | 0.00 | 0.00 | 0.00 | 0.00 |
| Daripura | 143 | 100.00 | 1.40 | 18.18 | 80.42 | 0.00 | 100.00 | 99.30 | 0.00 | 0.00 | 0.70 | 0.00 |
| Dikpara | 405 | 100.00 | 2.96 | 12.84 | 83.70 | 0.49 | 100.00 | 97.78 | 0.99 | 0.00 | 0.49 | 0.74 |
| Fakirpara | 98 | 100.00 | 2.04 | 10.20 | 87.76 | 0.00 | 100.00 | 100.00 | 0.00 | 0.00 | 0.00 | 0.00 |
| Kayosthapara | 80 | 100.00 | 1.25 | 8.75 | 90.00 | 0.00 | 100.00 | 98.75 | 0.00 | 0.00 | 1.25 | 0.00 |
| Moharband | 251 | 100.00 | 1.20 | 4.38 | 94.42 | 0.00 | 100.00 | 100.00 | 0.00 | 0.00 | 0.00 | 0.00 |
| Mridhapara | 274 | 100.00 | 2.92 | 4.38 | 92.70 | 0.00 | 100.00 | 99.64 | 0.00 | 0.00 | 0.36 | 0.00 |
| Namapara | 92 | 100.00 | 1.09 | 7.61 | 91.30 | 0.00 | 100.00 | 100.00 | 0.00 | 0.00 | 0.00 | 0.00 |
| Manjalia | 291 | 100.00 | 11.00 | 5.84 | 83.16 | 0.00 | 100.00 | 100.00 | 0.00 | 0.00 | 0.00 | 0.00 |
| Salai Mandol Para | 174 | 100.00 | 0.00 | 50.57 | 49.43 | 0.00 | 100.00 | 100.00 | 0.00 | 0.00 | 0.00 | 0.00 |
| Talukpara | 97 | 100.00 | 0.00 | 6.19 | 93.81 | 0.00 | 100.00 | 100.00 | 0.00 | 0.00 | 0.00 | 0.00 |
| Tambalipara | 80 | 100.00 | 1.25 | 0.00 | 98.75 | 0.00 | 100.00 | 98.75 | 0.00 | 0.00 | 1.25 | 0.00 |
| Thakurpara | 320 | 100.00 | 0.00 | 8.44 | 91.25 | 0.31 | 100.00 | 98.75 | 0.63 | 0.00 | 0.00 | 0.63 |
| Vatiapara | 175 | 100.00 | 0.57 | 10.29 | 89.14 | 0.00 | 100.00 | 100.00 | 0.00 | 0.00 | 0.00 | 0.00 |
| Kushalnagar* | 1017 | 100.00 | 1.18 | 6.88 | 91.84 | 0.10 | 100.00 | 98.62 | 0.10 | 0.10 | 0.10 | 1.08 |
| Dakkhin Kushalnagar | 659 | 100.00 | 0.76 | 7.59 | 91.50 | 0.15 | 100.00 | 98.33 | 0.00 | 0.00 | 0.15 | 1.52 |
| Uttar Kushalnagar | 358 | 100.00 | 1.96 | 5.59 | 92.46 | 0.00 | 100.00 | 99.16 | 0.28 | 0.28 | 0.00 | 0.28 |
| Nilakkhia* | 2480 | 100.00 | 1.94 | 9.48 | 88.51 | 0.08 | 100.00 | 98.91 | 0.12 | 0.24 | 0.28 | 0.44 |
| Dakkhin Bearipara | 195 | 100.00 | 1.54 | 7.69 | 90.77 | 0.00 | 100.00 | 98.46 | 0.00 | 0.51 | 0.00 | 1.03 |
| Jhalupara | 39 | 100.00 | 0.00 | 33.33 | 66.67 | 0.00 | 100.00 | 100.00 | 0.00 | 0.00 | 0.00 | 0.00 |
| Munshipara | 41 | 100.00 | 7.32 | 29.27 | 63.41 | 0.00 | 100.00 | 97.56 | 0.00 | 0.00 | 0.00 | 2.44 |
| Natunpara | 110 | 100.00 | 5.45 | 10.00 | 84.55 | 0.00 | 100.00 | 99.09 | 0.00 | 0.00 | 0.00 | 0.91 |
| Nayapara | 110 | 100.00 | 1.82 | 5.45 | 92.73 | 0.00 | 100.00 | 97.27 | 0.00 | 1.82 | 0.91 | 0.00 |
| Nilakkhia Bazar | 76 | 100.00 | 5.26 | 34.21 | 60.53 | 0.00 | 100.00 | 97.37 | 1.32 | 0.00 | 0.00 | 1.32 |
| Paglapara | 415 | 100.00 | 1.20 | 6.99 | 91.81 | 0.00 | 100.00 | 99.52 | 0.00 | 0.00 | 0.24 | 0.24 |
| Pashchim Bearipara | 182 | 100.00 | 0.00 | 4.95 | 95.05 | 0.00 | 100.00 | 96.70 | 0.55 | 0.55 | 0.00 | 2.20 |
| Pashchimpara | 157 | 100.00 | 3.82 | 5.10 | 91.08 | 0.00 | 100.00 | 100.00 | 0.00 | 0.00 | 0.00 | 0.00 |
| Sajimara | 804 | 100.00 | 0.87 | 4.60 | 94.28 | 0.25 | 100.00 | 99.63 | 0.00 | 0.00 | 0.37 | 0.00 |
| Santi Nagar | 39 | 100.00 | 0.00 | 15.38 | 84.62 | 0.00 | 100.00 | 97.44 | 0.00 | 0.00 | 0.00 | 2.56 |
| Sarkarpara | 89 | 100.00 | 5.62 | 21.35 | 73.03 | 0.00 | 100.00 | 98.88 | 0.00 | 0.00 | 1.12 | 0.00 |
| Uttarpara | 223 | 100.00 | 3.14 | 19.73 | 77.13 | 0.00 | 100.00 | 98.21 | 0.45 | 0.90 | 0.45 | 0.00 |
| Sadhurpara Union | 6573 | 100.00 | 1.17 | 4.35 | 94.43 | 0.05 | 100.00 | 99.36 | 0.15 | 0.05 | 0.17 | 0.27 |
| Rural | 6573 | 100.00 | 1.17 | 4.35 | 94.43 | 0.05 | 100.00 | 99.36 | 0.15 | 0.05 | 0.17 | 0.27 |
| Urban | 0 | 0.00 | 0.00 | 0.00 | 0.00 | 0.00 | 0.00 | 0.00 | 0.00 | 0.00 | 0.00 | 0.00 |
| Sadhurpara* | 6573 | 100.00 | 1.17 | 4.35 | 94.43 | 0.05 | 100.00 | 99.36 | 0.15 | 0.05 | 0.17 | 0.27 |
| Airmari | 619 | 100.00 | 2.10 | 11.79 | 86.11 | 0.00 | 100.00 | 99.68 | 0.16 | 0.00 | 0.00 | 0.16 |
| Archakandi | 294 | 100.00 | 0.34 | 4.42 | 95.24 | 0.00 | 100.00 | 100.00 | 0.00 | 0.00 | 0.00 | 0.00 |
| Balurgaon | 124 | 100.00 | 0.81 | 4.03 | 95.16 | 0.00 | 100.00 | 100.00 | 0.00 | 0.00 | 0.00 | 0.00 |
| Bangalpara | 408 | 100.00 | 0.74 | 1.96 | 97.30 | 0.00 | 100.00 | 99.75 | 0.00 | 0.00 | 0.00 | 0.25 |
| Bilerpar | 179 | 100.00 | 0.00 | 2.23 | 97.77 | 0.00 | 100.00 | 99.44 | 0.00 | 0.00 | 0.00 | 0.56 |
| Char Airmari | 286 | 100.00 | 0.00 | 0.70 | 99.30 | 0.00 | 100.00 | 100.00 | 0.00 | 0.00 | 0.00 | 0.00 |
| Char Gazirpara | 127 | 100.00 | 0.79 | 0.00 | 99.21 | 0.00 | 100.00 | 100.00 | 0.00 | 0.00 | 0.00 | 0.00 |
| Char Kamalerbati | 242 | 100.00 | 0.41 | 1.24 | 98.35 | 0.00 | 100.00 | 100.00 | 0.00 | 0.00 | 0.00 | 0.00 |
| Dakkhin Datuakanda | 177 | 100.00 | 1.13 | 5.65 | 93.22 | 0.00 | 100.00 | 100.00 | 0.00 | 0.00 | 0.00 | 0.00 |
| Daspara | 113 | 100.00 | 0.88 | 7.08 | 92.04 | 0.00 | 100.00 | 98.23 | 1.77 | 0.00 | 0.00 | 0.00 |
| Derurbil | 225 | 100.00 | 1.33 | 2.67 | 96.00 | 0.00 | 100.00 | 100.00 | 0.00 | 0.00 | 0.00 | 0.00 |
| Gazirpara | 203 | 100.00 | 2.46 | 3.94 | 93.60 | 0.00 | 100.00 | 99.51 | 0.00 | 0.00 | 0.00 | 0.49 |
| Kamalerbati Pashchimpara | 356 | 100.00 | 1.69 | 4.49 | 93.82 | 0.00 | 100.00 | 98.31 | 1.12 | 0.00 | 0.28 | 0.28 |
| Kamalerbati Purbapara | 380 | 100.00 | 1.32 | 4.21 | 94.47 | 0.00 | 100.00 | 99.47 | 0.26 | 0.26 | 0.00 | 0.00 |
| Khetarchar | 447 | 100.00 | 3.80 | 6.04 | 90.16 | 0.00 | 100.00 | 100.00 | 0.00 | 0.00 | 0.00 | 0.00 |
| Kutuberchar Dakkhin | 310 | 100.00 | 0.97 | 4.19 | 94.84 | 0.00 | 100.00 | 100.00 | 0.00 | 0.00 | 0.00 | 0.00 |
| Madanerchar | 227 | 100.00 | 0.00 | 0.88 | 98.24 | 0.88 | 100.00 | 98.68 | 0.00 | 0.00 | 0.44 | 0.88 |
| Madanerchar Taltola | 101 | 100.00 | 0.00 | 3.96 | 96.04 | 0.00 | 100.00 | 100.00 | 0.00 | 0.00 | 0.00 | 0.00 |
| Madhya Datuakanda | 335 | 100.00 | 2.39 | 4.48 | 93.13 | 0.00 | 100.00 | 96.42 | 0.00 | 0.30 | 1.79 | 1.49 |
| Majherpara | 167 | 100.00 | 0.00 | 2.99 | 97.01 | 0.00 | 100.00 | 95.21 | 1.20 | 0.00 | 1.20 | 2.40 |
| Masjidpara | 103 | 100.00 | 0.00 | 0.97 | 99.03 | 0.00 | 100.00 | 100.00 | 0.00 | 0.00 | 0.00 | 0.00 |

| Administrative Unit, Location and Community | General Household | Percentage of Type of Structure | | | | | Percentage of Ownership Status | | | | | |
|--|-------------------|---------------------------------|--------------|--------------|--------------|-------------|--------------------------------|-------------------|---|--|--|---|
| | | Total | Pucca | Semi-pucca | Kancha | Jhupri | Total | Own dwelling unit | Rented but having own dwelling unit elsewhere | Rented and having no own dwelling unit elsewhere | Rent free but having own dwelling unit elsewhere | Rent free and having no own dwelling unit elsewhere |
| 1 | 2 | 3 | 4 | 5 | 6 | 7 | 8 | 9 | 10 | 11 | 12 | 13 |
| Nilerchar | 93 | 100.00 | 1.08 | 1.08 | 97.85 | 0.00 | 100.00 | 100.00 | 0.00 | 0.00 | 0.00 | 0.00 |
| Pashchim Kutuber Char | 202 | 100.00 | 0.00 | 3.47 | 96.04 | 0.50 | 100.00 | 99.01 | 0.00 | 0.50 | 0.50 | 0.00 |
| Sheikhpara | 52 | 100.00 | 0.00 | 7.69 | 92.31 | 0.00 | 100.00 | 100.00 | 0.00 | 0.00 | 0.00 | 0.00 |
| Thandarban | 316 | 100.00 | 0.32 | 2.22 | 97.47 | 0.00 | 100.00 | 99.68 | 0.00 | 0.00 | 0.00 | 0.32 |
| Uttar Datuakanda | 487 | 100.00 | 1.03 | 5.75 | 93.22 | 0.00 | 100.00 | 99.79 | 0.00 | 0.00 | 0.00 | 0.21 |
| Dewanganj Upazila | 72901 | 100.00 | 2.22 | 7.77 | 89.47 | 0.54 | 100.00 | 96.88 | 0.94 | 0.37 | 0.28 | 1.53 |
| Rural | 55068 | 100.00 | 1.54 | 5.48 | 92.33 | 0.66 | 100.00 | 97.88 | 0.27 | 0.27 | 0.24 | 1.34 |
| Urban | 17833 | 100.00 | 4.33 | 14.87 | 80.62 | 0.17 | 100.00 | 93.80 | 3.03 | 0.67 | 0.40 | 2.10 |
| Dewanganj Paurashava | 10414 | 100.00 | 6.63 | 21.46 | 71.81 | 0.11 | 100.00 | 90.65 | 4.57 | 1.04 | 0.57 | 3.18 |
| Ward No. 01 | 1023 | 100.00 | 4.20 | 21.11 | 74.68 | 0.00 | 100.00 | 96.09 | 1.66 | 0.00 | 0.49 | 1.76 |
| Chikajani (Part)* | 996 | 100.00 | 4.22 | 21.39 | 74.40 | 0.00 | 100.00 | 96.08 | 1.61 | 0.00 | 0.50 | 1.81 |
| Akandapara | 327 | 100.00 | 3.06 | 21.71 | 75.23 | 0.00 | 100.00 | 95.41 | 1.53 | 0.00 | 0.61 | 2.45 |
| Chandrapara | 212 | 100.00 | 4.72 | 9.91 | 85.38 | 0.00 | 100.00 | 93.87 | 0.94 | 0.00 | 0.94 | 4.25 |
| Chikajani Dakkhinpara | 228 | 100.00 | 6.14 | 33.77 | 60.09 | 0.00 | 100.00 | 97.37 | 2.63 | 0.00 | 0.00 | 0.00 |
| Chikajani Uttarpara | 129 | 100.00 | 0.78 | 13.95 | 85.27 | 0.00 | 100.00 | 99.22 | 0.78 | 0.00 | 0.00 | 0.00 |
| Miapara | 100 | 100.00 | 7.00 | 26.00 | 67.00 | 0.00 | 100.00 | 96.00 | 2.00 | 0.00 | 1.00 | 1.00 |
| Chukaibari* | 27 | 100.00 | 3.70 | 11.11 | 85.19 | 0.00 | 100.00 | 96.30 | 3.70 | 0.00 | 0.00 | 0.00 |
| Rampura Purbapara (Part) | 27 | 100.00 | 3.70 | 11.11 | 85.19 | 0.00 | 100.00 | 96.30 | 3.70 | 0.00 | 0.00 | 0.00 |
| Ward No. 02 | 939 | 100.00 | 1.92 | 9.16 | 88.92 | 0.00 | 100.00 | 99.15 | 0.00 | 0.00 | 0.00 | 0.85 |
| Chuniapara* | 840 | 100.00 | 2.02 | 9.64 | 88.33 | 0.00 | 100.00 | 99.05 | 0.00 | 0.00 | 0.00 | 0.95 |
| Pashchim Chuniapara | 516 | 100.00 | 2.13 | 7.95 | 89.92 | 0.00 | 100.00 | 99.42 | 0.00 | 0.00 | 0.00 | 0.58 |
| Purba Chuniapara | 324 | 100.00 | 1.85 | 12.35 | 85.80 | 0.00 | 100.00 | 98.46 | 0.00 | 0.00 | 0.00 | 1.54 |
| Gobindanagar* | 72 | 100.00 | 0.00 | 2.78 | 97.22 | 0.00 | 100.00 | 100.00 | 0.00 | 0.00 | 0.00 | 0.00 |
| Kalikapur (Part)* | 27 | 100.00 | 3.70 | 11.11 | 85.19 | 0.00 | 100.00 | 100.00 | 0.00 | 0.00 | 0.00 | 0.00 |
| Ward No. 03 | 1337 | 100.00 | 2.54 | 13.76 | 83.62 | 0.07 | 100.00 | 97.53 | 1.27 | 0.52 | 0.15 | 0.52 |
| Kalikapur (Part)* | 1337 | 100.00 | 2.54 | 13.76 | 83.62 | 0.07 | 100.00 | 97.53 | 1.27 | 0.52 | 0.15 | 0.52 |
| Char Kalikapur (Part) | 256 | 100.00 | 1.17 | 5.08 | 93.75 | 0.00 | 100.00 | 99.22 | 0.00 | 0.00 | 0.39 | 0.39 |
| Kalikapur (Part) | 727 | 100.00 | 3.85 | 18.29 | 77.72 | 0.14 | 100.00 | 96.42 | 2.06 | 0.69 | 0.14 | 0.69 |
| Uttar Kalikapur | 354 | 100.00 | 0.85 | 10.73 | 88.42 | 0.00 | 100.00 | 98.59 | 0.56 | 0.56 | 0.00 | 0.28 |
| Ward No. 04 | 1627 | 100.00 | 12.78 | 24.40 | 62.45 | 0.37 | 100.00 | 85.13 | 8.17 | 2.89 | 0.55 | 3.26 |
| Kalikapur (Part)* | 1627 | 100.00 | 12.78 | 24.40 | 62.45 | 0.37 | 100.00 | 85.13 | 8.17 | 2.89 | 0.55 | 3.26 |
| Bazaripara | 517 | 100.00 | 24.95 | 35.78 | 39.26 | 0.00 | 100.00 | 74.08 | 17.60 | 4.84 | 0.77 | 2.71 |
| Char Kalikapur (Part) | 376 | 100.00 | 1.86 | 11.70 | 85.90 | 0.53 | 100.00 | 90.43 | 0.00 | 0.80 | 0.27 | 8.51 |
| Dewanganj Bazar | 213 | 100.00 | 16.43 | 31.92 | 51.64 | 0.00 | 100.00 | 78.87 | 14.55 | 2.82 | 1.88 | 1.88 |
| Kacharipara | 211 | 100.00 | 16.59 | 42.18 | 39.34 | 1.90 | 100.00 | 88.15 | 5.21 | 6.16 | 0.00 | 0.47 |
| Kalikapur (Part) | 310 | 100.00 | 0.65 | 3.55 | 95.81 | 0.00 | 100.00 | 99.35 | 0.00 | 0.00 | 0.00 | 0.65 |
| Ward No. 05 | 1293 | 100.00 | 14.23 | 28.62 | 57.08 | 0.08 | 100.00 | 83.06 | 10.36 | 1.24 | 1.31 | 4.02 |
| Banianirchar (Part)* | 543 | 100.00 | 14.55 | 24.49 | 60.96 | 0.00 | 100.00 | 87.48 | 10.13 | 0.74 | 0.37 | 1.29 |
| Banianirchar Pashchimpara (Part) | 543 | 100.00 | 14.55 | 24.49 | 60.96 | 0.00 | 100.00 | 87.48 | 10.13 | 0.74 | 0.37 | 1.29 |
| Chukaibari (Part)* | 750 | 100.00 | 14.00 | 31.60 | 54.27 | 0.13 | 100.00 | 79.87 | 10.53 | 1.60 | 2.00 | 6.00 |
| Dalbari | 266 | 100.00 | 11.65 | 24.44 | 63.53 | 0.38 | 100.00 | 85.34 | 8.27 | 1.50 | 1.13 | 3.76 |
| Kaibartapara | 94 | 100.00 | 8.51 | 43.62 | 47.87 | 0.00 | 100.00 | 93.62 | 5.32 | 1.06 | 0.00 | 0.00 |
| Nirbahi Area Pamputala | 219 | 100.00 | 22.37 | 40.18 | 37.44 | 0.00 | 100.00 | 56.16 | 20.09 | 2.28 | 5.48 | 15.98 |
| Rampur Chukai | 108 | 100.00 | 1.85 | 11.11 | 87.04 | 0.00 | 100.00 | 99.07 | 0.00 | 0.93 | 0.00 | 0.00 |
| Madhyapara | 63 | 100.00 | 23.81 | 49.21 | 26.98 | 0.00 | 100.00 | 85.71 | 12.70 | 1.59 | 0.00 | 0.00 |
| Sharifpara | 63 | 100.00 | 23.81 | 49.21 | 26.98 | 0.00 | 100.00 | 85.71 | 12.70 | 1.59 | 0.00 | 0.00 |
| Ward No. 06 | 663 | 100.00 | 16.74 | 23.53 | 59.73 | 0.00 | 100.00 | 74.06 | 4.68 | 2.11 | 1.96 | 17.19 |
| Bade Shashariabari (Part)* | 663 | 100.00 | 16.74 | 23.53 | 59.73 | 0.00 | 100.00 | 74.06 | 4.68 | 2.11 | 1.96 | 17.19 |
| Beltali Bazar | 62 | 100.00 | 29.03 | 41.94 | 29.03 | 0.00 | 100.00 | 6.45 | 6.45 | 8.06 | 12.90 | 66.13 |
| Dakkhin Bade | 332 | 100.00 | 8.73 | 25.60 | 65.66 | 0.00 | 100.00 | 91.87 | 3.31 | 1.51 | 0.60 | 2.71 |
| Shashariabari | 132 | 100.00 | 40.15 | 13.64 | 46.21 | 0.00 | 100.00 | 36.36 | 10.61 | 3.03 | 1.52 | 48.48 |
| Rail Colony | 137 | 100.00 | 8.03 | 19.71 | 72.26 | 0.00 | 100.00 | 97.81 | 1.46 | 0.00 | 0.73 | 0.00 |
| Uttar Bade Shasharia Bari | 137 | 100.00 | 8.03 | 19.71 | 72.26 | 0.00 | 100.00 | 97.81 | 1.46 | 0.00 | 0.73 | 0.00 |
| Ward No. 07 | 1534 | 100.00 | 2.67 | 19.17 | 78.10 | 0.07 | 100.00 | 94.26 | 0.98 | 0.91 | 0.20 | 3.65 |
| Banianirchar (Part)* | 409 | 100.00 | 3.18 | 7.33 | 89.49 | 0.00 | 100.00 | 91.44 | 0.49 | 0.73 | 0.00 | 7.33 |
| Banianirchar Purbapara | 295 | 100.00 | 1.69 | 8.14 | 90.17 | 0.00 | 100.00 | 89.49 | 0.34 | 0.68 | 0.00 | 9.49 |
| Uttar Madhya Banianirchar | 114 | 100.00 | 7.02 | 5.26 | 87.72 | 0.00 | 100.00 | 96.49 | 0.88 | 0.88 | 0.00 | 1.75 |

| Administrative Unit, Location and Community | General Household | Percentage of Type of Structure | | | | | Percentage of Ownership Status | | | | | |
|--|-------------------|---------------------------------|-------------|--------------|--------------|-------------|--------------------------------|-------------------|---|--|--|---|
| | | Total | Pucca | Semi-pucca | Kancha | Jhupri | Total | Own dwelling unit | Rented but having own dwelling unit elsewhere | Rented and having no own dwelling unit elsewhere | Rent free but having own dwelling unit elsewhere | Rent free and having no own dwelling unit elsewhere |
| 1 | 2 | 3 | 4 | 5 | 6 | 7 | 8 | 9 | 10 | 11 | 12 | 13 |
| Char Bhabasur (Part)* | 1125 | 100.00 | 2.49 | 23.47 | 73.96 | 0.09 | 100.00 | 95.29 | 1.16 | 0.98 | 0.27 | 2.31 |
| Char Bhabasur Pashchimpara | 319 | 100.00 | 2.19 | 27.27 | 70.53 | 0.00 | 100.00 | 94.98 | 1.25 | 1.25 | 0.00 | 2.51 |
| Char Bhabasur Purbapara (Part) | 431 | 100.00 | 2.09 | 24.36 | 73.32 | 0.23 | 100.00 | 93.74 | 1.39 | 0.23 | 0.70 | 3.94 |
| Char Bhabasur Thontapara | 375 | 100.00 | 3.20 | 19.20 | 77.60 | 0.00 | 100.00 | 97.33 | 0.80 | 1.60 | 0.00 | 0.27 |
| Ward No. 08 | 807 | 100.00 | 1.98 | 16.98 | 80.92 | 0.12 | 100.00 | 97.77 | 0.37 | 0.00 | 0.87 | 0.99 |
| Bhabasur (Part)* | 807 | 100.00 | 1.98 | 16.98 | 80.92 | 0.12 | 100.00 | 97.77 | 0.37 | 0.00 | 0.87 | 0.99 |
| Dakrapara | 175 | 100.00 | 1.14 | 14.86 | 83.43 | 0.57 | 100.00 | 97.14 | 0.00 | 0.00 | 0.57 | 2.29 |
| Daspara | 213 | 100.00 | 0.94 | 20.66 | 78.40 | 0.00 | 100.00 | 96.71 | 1.41 | 0.00 | 1.88 | 0.00 |
| Guzimari | 120 | 100.00 | 2.50 | 22.50 | 75.00 | 0.00 | 100.00 | 100.00 | 0.00 | 0.00 | 0.00 | 0.00 |
| Mollapara Mandalpara | 299 | 100.00 | 3.01 | 13.38 | 83.61 | 0.00 | 100.00 | 97.99 | 0.00 | 0.00 | 0.67 | 1.34 |
| Ward No. 09 | 1191 | 100.00 | 2.94 | 33.17 | 63.81 | 0.08 | 100.00 | 87.07 | 10.58 | 0.84 | 0.25 | 1.26 |
| Char Bhabasur (Part)* | 1191 | 100.00 | 2.94 | 33.17 | 63.81 | 0.08 | 100.00 | 87.07 | 10.58 | 0.84 | 0.25 | 1.26 |
| Char Bhabasur Bhatipara | 127 | 100.00 | 3.94 | 17.32 | 78.74 | 0.00 | 100.00 | 96.85 | 0.00 | 0.00 | 0.00 | 3.15 |
| Char Bhabasur Mandalpara | 97 | 100.00 | 1.03 | 15.46 | 83.51 | 0.00 | 100.00 | 98.97 | 0.00 | 1.03 | 0.00 | 0.00 |
| Char Bhabasur Millcolony | 117 | 100.00 | 2.56 | 97.44 | 0.00 | 0.00 | 100.00 | 0.00 | 100.00 | 0.00 | 0.00 | 0.00 |
| Char Bhabasur Mollapara | 113 | 100.00 | 5.31 | 30.97 | 62.83 | 0.88 | 100.00 | 97.35 | 1.77 | 0.88 | 0.00 | 0.00 |
| Char Bhabasur Nayapara | 108 | 100.00 | 3.70 | 21.30 | 75.00 | 0.00 | 100.00 | 96.30 | 0.00 | 0.93 | 0.93 | 1.85 |
| Char Bhabasur Purbapara (Part) | 227 | 100.00 | 3.52 | 23.35 | 73.13 | 0.00 | 100.00 | 95.59 | 0.00 | 0.88 | 0.44 | 3.08 |
| Char Bhabasur Sardarpara | 181 | 100.00 | 3.31 | 41.99 | 54.70 | 0.00 | 100.00 | 93.37 | 3.87 | 2.21 | 0.55 | 0.00 |
| Char Bhabasur Sarkarpara | 221 | 100.00 | 0.90 | 25.79 | 73.30 | 0.00 | 100.00 | 98.64 | 0.00 | 0.45 | 0.00 | 0.90 |
| Bahadurabad Union | 10348 | 100.00 | 1.58 | 5.49 | 92.54 | 0.39 | 100.00 | 98.14 | 0.17 | 0.07 | 0.20 | 1.41 |
| Rural | 10348 | 100.00 | 1.58 | 5.49 | 92.54 | 0.39 | 100.00 | 98.14 | 0.17 | 0.07 | 0.20 | 1.41 |
| Urban | 0 | 0.00 | 0.00 | 0.00 | 0.00 | 0.00 | 0.00 | 0.00 | 0.00 | 0.00 | 0.00 | 0.00 |
| Bahadurabad* | 6997 | 100.00 | 1.51 | 4.84 | 93.33 | 0.31 | 100.00 | 98.69 | 0.19 | 0.04 | 0.20 | 0.89 |
| Akandapara | 188 | 100.00 | 0.00 | 6.91 | 93.09 | 0.00 | 100.00 | 92.55 | 0.00 | 0.00 | 1.06 | 6.38 |
| Azizalpur | 60 | 100.00 | 0.00 | 0.00 | 100.00 | 0.00 | 100.00 | 100.00 | 0.00 | 0.00 | 0.00 | 0.00 |
| Basetpur | 326 | 100.00 | 1.84 | 6.44 | 91.41 | 0.31 | 100.00 | 96.01 | 2.76 | 0.00 | 0.61 | 0.61 |
| Bhangargram | 240 | 100.00 | 6.25 | 3.33 | 89.58 | 0.83 | 100.00 | 100.00 | 0.00 | 0.00 | 0.00 | 0.00 |
| Chakharchar | 191 | 100.00 | 0.00 | 1.05 | 98.95 | 0.00 | 100.00 | 100.00 | 0.00 | 0.00 | 0.00 | 0.00 |
| Char Bhangargram | 81 | 100.00 | 2.47 | 3.70 | 93.83 | 0.00 | 100.00 | 98.77 | 0.00 | 0.00 | 1.23 | 0.00 |
| Char Kalakanda | 146 | 100.00 | 0.00 | 0.00 | 100.00 | 0.00 | 100.00 | 98.63 | 0.00 | 0.00 | 0.00 | 1.37 |
| Daparpara | 720 | 100.00 | 0.28 | 1.94 | 96.81 | 0.97 | 100.00 | 99.44 | 0.00 | 0.14 | 0.00 | 0.42 |
| Farajipara | 103 | 100.00 | 0.97 | 0.00 | 99.03 | 0.00 | 100.00 | 100.00 | 0.00 | 0.00 | 0.00 | 0.00 |
| Gharipara | 180 | 100.00 | 0.56 | 2.78 | 96.67 | 0.00 | 100.00 | 98.89 | 0.00 | 0.56 | 0.56 | 0.00 |
| Jhalarchar | 644 | 100.00 | 1.71 | 5.90 | 92.39 | 0.00 | 100.00 | 99.69 | 0.00 | 0.00 | 0.16 | 0.16 |
| Kalakanda | 679 | 100.00 | 2.36 | 5.74 | 91.61 | 0.29 | 100.00 | 99.41 | 0.00 | 0.15 | 0.15 | 0.29 |
| Kananpur | 91 | 100.00 | 0.00 | 2.20 | 97.80 | 0.00 | 100.00 | 100.00 | 0.00 | 0.00 | 0.00 | 0.00 |
| Kandirgram | 220 | 100.00 | 2.27 | 10.91 | 86.82 | 0.00 | 100.00 | 97.73 | 0.00 | 0.00 | 0.91 | 1.36 |
| Nayagram | 393 | 100.00 | 2.04 | 10.43 | 87.53 | 0.00 | 100.00 | 98.98 | 0.00 | 0.00 | 0.00 | 1.02 |
| Nazirpur | 181 | 100.00 | 2.21 | 2.76 | 95.03 | 0.00 | 100.00 | 100.00 | 0.00 | 0.00 | 0.00 | 0.00 |
| Pollakandi | 700 | 100.00 | 1.43 | 5.00 | 92.57 | 1.00 | 100.00 | 99.71 | 0.00 | 0.00 | 0.14 | 0.14 |
| Pollakandi Nayapara | 632 | 100.00 | 1.27 | 6.96 | 91.46 | 0.32 | 100.00 | 95.89 | 0.16 | 0.00 | 0.32 | 3.64 |
| Sardarpara | 520 | 100.00 | 1.15 | 3.27 | 95.38 | 0.19 | 100.00 | 98.27 | 0.00 | 0.00 | 0.19 | 1.54 |
| Shahjadpur | 482 | 100.00 | 2.07 | 4.56 | 93.36 | 0.00 | 100.00 | 99.59 | 0.21 | 0.00 | 0.00 | 0.21 |
| Tentultali | 90 | 100.00 | 1.11 | 1.11 | 97.78 | 0.00 | 100.00 | 98.89 | 1.11 | 0.00 | 0.00 | 0.00 |
| Ukrapara | 130 | 100.00 | 0.00 | 3.85 | 96.15 | 0.00 | 100.00 | 99.23 | 0.77 | 0.00 | 0.00 | 0.00 |
| Char Bahadurabad* | 831 | 100.00 | 0.24 | 0.96 | 98.68 | 0.12 | 100.00 | 99.28 | 0.00 | 0.12 | 0.24 | 0.36 |
| Char Bahadurabad | 505 | 100.00 | 0.40 | 0.99 | 98.42 | 0.20 | 100.00 | 99.80 | 0.00 | 0.00 | 0.20 | 0.00 |
| Mannepara | 326 | 100.00 | 0.00 | 0.92 | 99.08 | 0.00 | 100.00 | 98.47 | 0.00 | 0.31 | 0.31 | 0.92 |
| Harichandi* | 216 | 100.00 | 0.46 | 0.46 | 98.15 | 0.93 | 100.00 | 98.61 | 0.00 | 0.00 | 0.46 | 0.93 |
| Madarerchar* | 2304 | 100.00 | 2.39 | 9.55 | 87.41 | 0.65 | 100.00 | 96.05 | 0.22 | 0.13 | 0.17 | 3.43 |
| Bhangargram | 111 | 100.00 | 1.80 | 36.04 | 58.56 | 3.60 | 100.00 | 97.30 | 1.80 | 0.90 | 0.00 | 0.00 |
| Bhatirpara | 369 | 100.00 | 4.88 | 4.34 | 90.51 | 0.27 | 100.00 | 99.46 | 0.00 | 0.00 | 0.00 | 0.54 |
| Hashempur | 78 | 100.00 | 2.56 | 5.13 | 92.31 | 0.00 | 100.00 | 100.00 | 0.00 | 0.00 | 0.00 | 0.00 |
| Khutarchar | 231 | 100.00 | 1.30 | 2.16 | 96.54 | 0.00 | 100.00 | 99.57 | 0.00 | 0.00 | 0.43 | 0.00 |

| Administrative Unit, Location and Community | General Household | Percentage of Type of Structure | | | | | Percentage of Ownership Status | | | | | |
|--|-------------------|---------------------------------|-------------|-------------|--------------|-------------|--------------------------------|-------------------|---|--|--|---|
| | | Total | Pucca | Semi-pucca | Kancha | Jhupri | Total | Own dwelling unit | Rented but having own dwelling unit elsewhere | Rented and having no own dwelling unit elsewhere | Rent free but having own dwelling unit elsewhere | Rent free and having no own dwelling unit elsewhere |
| 1 | 2 | 3 | 4 | 5 | 6 | 7 | 8 | 9 | 10 | 11 | 12 | 13 |
| Kutuberchar | 220 | 100.00 | 1.82 | 49.55 | 48.64 | 0.00 | 100.00 | 98.64 | 0.00 | 0.00 | 0.00 | 1.36 |
| Madanerchar | 256 | 100.00 | 3.52 | 5.86 | 88.67 | 1.95 | 100.00 | 80.86 | 0.00 | 0.00 | 1.17 | 17.97 |
| Madarerchar | 719 | 100.00 | 2.23 | 3.34 | 93.74 | 0.70 | 100.00 | 96.24 | 0.14 | 0.14 | 0.00 | 3.48 |
| Sheikpara | 320 | 100.00 | 0.31 | 2.19 | 97.50 | 0.00 | 100.00 | 98.13 | 0.63 | 0.31 | 0.00 | 0.94 |
| Char Amkhaoa Union | 11589 | 100.00 | 0.72 | 4.88 | 94.30 | 0.10 | 100.00 | 98.35 | 0.63 | 0.12 | 0.24 | 0.66 |
| Rural | 6900 | 100.00 | 0.71 | 4.80 | 94.43 | 0.06 | 100.00 | 98.49 | 0.23 | 0.17 | 0.30 | 0.80 |
| Urban | 4689 | 100.00 | 0.73 | 4.99 | 94.11 | 0.17 | 100.00 | 98.14 | 1.22 | 0.04 | 0.15 | 0.45 |
| Char Amkhaoa* | 3621 | 100.00 | 0.64 | 4.61 | 94.70 | 0.06 | 100.00 | 98.48 | 0.17 | 0.06 | 0.25 | 1.05 |
| Badullapur | 50 | 100.00 | 0.00 | 4.00 | 96.00 | 0.00 | 100.00 | 100.00 | 0.00 | 0.00 | 0.00 | 0.00 |
| Baulpara | 171 | 100.00 | 0.00 | 1.75 | 98.25 | 0.00 | 100.00 | 98.83 | 0.00 | 0.00 | 0.00 | 1.17 |
| Bayrapara | 508 | 100.00 | 0.39 | 5.12 | 94.49 | 0.00 | 100.00 | 98.62 | 0.00 | 0.00 | 0.20 | 1.18 |
| Beparipara | 174 | 100.00 | 0.57 | 2.30 | 97.13 | 0.00 | 100.00 | 93.10 | 0.00 | 0.00 | 1.72 | 5.17 |
| Dakkhin Mukirchar | 402 | 100.00 | 1.49 | 8.71 | 89.80 | 0.00 | 100.00 | 99.75 | 0.00 | 0.00 | 0.25 | 0.00 |
| Fakirpara | 226 | 100.00 | 1.33 | 3.98 | 94.69 | 0.00 | 100.00 | 99.56 | 0.00 | 0.00 | 0.00 | 0.44 |
| Kamarerchar | 931 | 100.00 | 0.43 | 6.23 | 93.13 | 0.21 | 100.00 | 98.82 | 0.32 | 0.21 | 0.11 | 0.54 |
| Miapara | 268 | 100.00 | 2.24 | 2.61 | 95.15 | 0.00 | 100.00 | 97.39 | 0.75 | 0.00 | 0.37 | 1.49 |
| Moulvirchar | 776 | 100.00 | 0.00 | 2.96 | 97.04 | 0.00 | 100.00 | 98.32 | 0.00 | 0.00 | 0.26 | 1.42 |
| Sakoapara | 115 | 100.00 | 0.87 | 0.00 | 99.13 | 0.00 | 100.00 | 99.13 | 0.87 | 0.00 | 0.00 | 0.00 |
| Char Lanka* | 114 | 100.00 | 0.00 | 0.00 | 99.12 | 0.88 | 100.00 | 80.70 | 7.02 | 6.14 | 3.51 | 2.63 |
| Dakkhin Lankarchar | 114 | 100.00 | 0.00 | 0.00 | 99.12 | 0.88 | 100.00 | 80.70 | 7.02 | 6.14 | 3.51 | 2.63 |
| Char Madar* | 626 | 100.00 | 1.44 | 4.63 | 93.77 | 0.16 | 100.00 | 99.04 | 0.00 | 0.00 | 0.48 | 0.48 |
| Kismat Amkhaoa* | 1186 | 100.00 | 0.42 | 4.05 | 95.53 | 0.00 | 100.00 | 99.33 | 0.08 | 0.08 | 0.08 | 0.42 |
| Dakkhin Langkarchar | 548 | 100.00 | 0.36 | 1.82 | 97.81 | 0.00 | 100.00 | 98.91 | 0.18 | 0.00 | 0.18 | 0.73 |
| Madhya Lankarchar | 297 | 100.00 | 1.01 | 9.09 | 89.90 | 0.00 | 100.00 | 99.66 | 0.00 | 0.00 | 0.00 | 0.34 |
| Pashchim Lankarchar | 341 | 100.00 | 0.00 | 3.23 | 96.77 | 0.00 | 100.00 | 99.71 | 0.00 | 0.29 | 0.00 | 0.00 |
| Madarerchar* | 1353 | 100.00 | 0.89 | 6.43 | 92.68 | 0.00 | 100.00 | 99.04 | 0.07 | 0.15 | 0.30 | 0.44 |
| Madarerchar | 416 | 100.00 | 0.96 | 5.53 | 93.51 | 0.00 | 100.00 | 99.04 | 0.24 | 0.48 | 0.24 | 0.00 |
| Uttar Makur Char | 562 | 100.00 | 1.07 | 8.36 | 90.57 | 0.00 | 100.00 | 98.58 | 0.00 | 0.00 | 0.53 | 0.89 |
| Dakhin Lambapara | 375 | 100.00 | 0.53 | 4.53 | 94.93 | 0.00 | 100.00 | 99.73 | 0.00 | 0.00 | 0.00 | 0.27 |
| Sanandabari* | 4689 | 100.00 | 0.73 | 4.99 | 94.11 | 0.17 | 100.00 | 98.14 | 1.22 | 0.04 | 0.15 | 0.45 |
| Akandapara | 629 | 100.00 | 1.11 | 4.45 | 94.28 | 0.16 | 100.00 | 99.68 | 0.00 | 0.16 | 0.00 | 0.16 |
| Collegepara | 356 | 100.00 | 1.40 | 10.67 | 87.92 | 0.00 | 100.00 | 92.98 | 3.65 | 0.28 | 0.28 | 2.81 |
| Lambapara | 442 | 100.00 | 1.13 | 21.04 | 77.83 | 0.00 | 100.00 | 89.82 | 9.50 | 0.00 | 0.00 | 0.68 |
| Madhyapara | 181 | 100.00 | 3.31 | 7.73 | 88.95 | 0.00 | 100.00 | 99.45 | 0.00 | 0.00 | 0.00 | 0.55 |
| Mandalpara | 427 | 100.00 | 0.00 | 0.00 | 100.00 | 0.00 | 100.00 | 100.00 | 0.00 | 0.00 | 0.00 | 0.00 |
| Nabinabad | 357 | 100.00 | 1.12 | 3.64 | 94.96 | 0.28 | 100.00 | 99.44 | 0.00 | 0.00 | 0.56 | 0.00 |
| Pashchimpara | 384 | 100.00 | 0.26 | 0.26 | 99.48 | 0.00 | 100.00 | 98.96 | 0.52 | 0.00 | 0.00 | 0.52 |
| Patadhoapara | 760 | 100.00 | 0.39 | 0.53 | 98.95 | 0.13 | 100.00 | 99.21 | 0.00 | 0.00 | 0.39 | 0.39 |
| Sabujpara | 408 | 100.00 | 0.25 | 3.43 | 96.32 | 0.00 | 100.00 | 100.00 | 0.00 | 0.00 | 0.00 | 0.00 |
| Sheikhpara | 170 | 100.00 | 0.00 | 5.29 | 93.53 | 1.18 | 100.00 | 100.00 | 0.00 | 0.00 | 0.00 | 0.00 |
| Sylhetpara | 232 | 100.00 | 0.86 | 5.60 | 92.67 | 0.86 | 100.00 | 100.00 | 0.00 | 0.00 | 0.00 | 0.00 |
| Tupkarchar | 343 | 100.00 | 0.00 | 2.04 | 97.67 | 0.29 | 100.00 | 99.42 | 0.00 | 0.00 | 0.29 | 0.29 |
| Chikajani Union | 4700 | 100.00 | 1.09 | 4.77 | 93.91 | 0.23 | 100.00 | 93.09 | 1.09 | 1.96 | 0.43 | 3.45 |
| Rural | 4700 | 100.00 | 1.09 | 4.77 | 93.91 | 0.23 | 100.00 | 93.09 | 1.09 | 1.96 | 0.43 | 3.45 |
| Urban | 0 | 0.00 | 0.00 | 0.00 | 0.00 | 0.00 | 0.00 | 0.00 | 0.00 | 0.00 | 0.00 | 0.00 |
| Char Dakatiapara* | 247 | 100.00 | 0.40 | 0.00 | 99.19 | 0.40 | 100.00 | 100.00 | 0.00 | 0.00 | 0.00 | 0.00 |
| Char Magurihat* | 1061 | 100.00 | 0.28 | 0.38 | 98.59 | 0.75 | 100.00 | 86.24 | 4.34 | 7.63 | 0.19 | 1.60 |
| Chikajani (Part)* | 646 | 100.00 | 2.79 | 10.99 | 86.22 | 0.00 | 100.00 | 98.76 | 0.31 | 0.15 | 0.15 | 0.62 |
| Chikajani Dighirpar | 79 | 100.00 | 0.00 | 18.99 | 81.01 | 0.00 | 100.00 | 98.73 | 0.00 | 0.00 | 0.00 | 1.27 |
| Pashchim Takimari | 235 | 100.00 | 2.98 | 8.94 | 88.09 | 0.00 | 100.00 | 98.30 | 0.43 | 0.00 | 0.43 | 0.85 |
| Purba Takimari | 332 | 100.00 | 3.31 | 10.54 | 86.14 | 0.00 | 100.00 | 99.10 | 0.30 | 0.30 | 0.00 | 0.30 |
| Dakatiapara* | 359 | 100.00 | 0.00 | 0.28 | 99.72 | 0.00 | 100.00 | 100.00 | 0.00 | 0.00 | 0.00 | 0.00 |
| Dakatiapara | 102 | 100.00 | 0.00 | 0.00 | 100.00 | 0.00 | 100.00 | 100.00 | 0.00 | 0.00 | 0.00 | 0.00 |
| Farazipara | 97 | 100.00 | 0.00 | 0.00 | 100.00 | 0.00 | 100.00 | 100.00 | 0.00 | 0.00 | 0.00 | 0.00 |
| Nayagram | 160 | 100.00 | 0.00 | 0.63 | 99.38 | 0.00 | 100.00 | 100.00 | 0.00 | 0.00 | 0.00 | 0.00 |
| Kaziapara* | 1358 | 100.00 | 1.69 | 7.58 | 90.72 | 0.00 | 100.00 | 94.55 | 0.22 | 0.59 | 1.18 | 3.46 |
| Palashpur | 71 | 100.00 | 0.00 | 2.82 | 97.18 | 0.00 | 100.00 | 81.69 | 0.00 | 0.00 | 1.41 | 16.90 |

| Administrative Unit, Location and Community | General Household | Percentage of Type of Structure | | | | | Percentage of Ownership Status | | | | | |
|--|-------------------|---------------------------------|-------------|-------------|--------------|-------------|--------------------------------|-------------------|---|--|--|---|
| | | Total | Pucca | Semi-pucca | Kancha | Jhupri | Total | Own dwelling unit | Rented but having own dwelling unit elsewhere | Rented and having no own dwelling unit elsewhere | Rent free but having own dwelling unit elsewhere | Rent free and having no own dwelling unit elsewhere |
| 1 | 2 | 3 | 4 | 5 | 6 | 7 | 8 | 9 | 10 | 11 | 12 | 13 |
| Pashchim Kazlapara | 762 | 100.00 | 0.26 | 5.38 | 94.36 | 0.00 | 100.00 | 92.39 | 0.39 | 1.05 | 1.71 | 4.46 |
| Purba Kazlapara | 525 | 100.00 | 4.00 | 11.43 | 84.57 | 0.00 | 100.00 | 99.43 | 0.00 | 0.00 | 0.38 | 0.19 |
| Rampura (Part)* | 323 | 100.00 | 0.93 | 5.88 | 92.88 | 0.31 | 100.00 | 100.00 | 0.00 | 0.00 | 0.00 | 0.00 |
| Natun Dakatiapara | 115 | 100.00 | 1.74 | 0.00 | 98.26 | 0.00 | 100.00 | 100.00 | 0.00 | 0.00 | 0.00 | 0.00 |
| Rampura Balurgram | 77 | 100.00 | 1.30 | 19.48 | 77.92 | 1.30 | 100.00 | 100.00 | 0.00 | 0.00 | 0.00 | 0.00 |
| Rampura(Part) | 131 | 100.00 | 0.00 | 3.05 | 96.95 | 0.00 | 100.00 | 100.00 | 0.00 | 0.00 | 0.00 | 0.00 |
| Rampura Barakhal* | 706 | 100.00 | 0.42 | 3.68 | 95.75 | 0.14 | 100.00 | 86.26 | 0.00 | 0.28 | 0.14 | 13.31 |
| Rampura Barakhal | 481 | 100.00 | 0.21 | 1.66 | 97.92 | 0.21 | 100.00 | 95.22 | 0.00 | 0.42 | 0.21 | 4.16 |
| Rampura Bhelamari | 225 | 100.00 | 0.89 | 8.00 | 91.11 | 0.00 | 100.00 | 67.11 | 0.00 | 0.00 | 0.00 | 32.89 |
| Chukaibari Union | 2611 | 100.00 | 1.38 | 4.44 | 94.03 | 0.15 | 100.00 | 96.25 | 0.50 | 0.11 | 0.92 | 2.22 |
| Rural | 2611 | 100.00 | 1.38 | 4.44 | 94.03 | 0.15 | 100.00 | 96.25 | 0.50 | 0.11 | 0.92 | 2.22 |
| Urban | 0 | 0.00 | 0.00 | 0.00 | 0.00 | 0.00 | 0.00 | 0.00 | 0.00 | 0.00 | 0.00 | 0.00 |
| Bade Shashariabari (Part)* | 375 | 100.00 | 1.33 | 0.80 | 97.87 | 0.00 | 100.00 | 86.67 | 3.20 | 0.53 | 4.53 | 5.07 |
| Bade Shashariabari | 375 | 100.00 | 1.33 | 0.80 | 97.87 | 0.00 | 100.00 | 86.67 | 3.20 | 0.53 | 4.53 | 5.07 |
| Char Halka Habrabari* | 299 | 100.00 | 0.00 | 0.00 | 99.67 | 0.33 | 100.00 | 99.67 | 0.00 | 0.00 | 0.33 | 0.00 |
| Chukaibari (Part)* | 1937 | 100.00 | 1.60 | 5.83 | 92.41 | 0.15 | 100.00 | 97.57 | 0.05 | 0.05 | 0.31 | 2.01 |
| Dakatiapara | 106 | 100.00 | 0.00 | 4.72 | 95.28 | 0.00 | 100.00 | 100.00 | 0.00 | 0.00 | 0.00 | 0.00 |
| Dakkhin Balurgaram | 308 | 100.00 | 1.30 | 5.84 | 92.53 | 0.32 | 100.00 | 98.05 | 0.00 | 0.00 | 0.00 | 1.95 |
| Dakkhin Halkarchar | 411 | 100.00 | 0.00 | 0.24 | 99.51 | 0.24 | 100.00 | 98.78 | 0.00 | 0.24 | 0.24 | 0.73 |
| Kellakata | 152 | 100.00 | 0.00 | 0.66 | 99.34 | 0.00 | 100.00 | 93.42 | 0.00 | 0.00 | 0.00 | 6.58 |
| Rampura (Part) | 348 | 100.00 | 3.74 | 14.66 | 81.61 | 0.00 | 100.00 | 96.55 | 0.00 | 0.00 | 1.44 | 2.01 |
| Taltala | 101 | 100.00 | 0.99 | 7.92 | 90.10 | 0.99 | 100.00 | 99.01 | 0.99 | 0.00 | 0.00 | 0.00 |
| Uttar Balurgram | 274 | 100.00 | 2.19 | 8.03 | 89.78 | 0.00 | 100.00 | 100.00 | 0.00 | 0.00 | 0.00 | 0.00 |
| Uttar Halkarchar | 237 | 100.00 | 2.95 | 2.95 | 94.09 | 0.00 | 100.00 | 94.51 | 0.00 | 0.00 | 0.00 | 5.49 |
| Dangdhara Union | 10731 | 100.00 | 1.25 | 5.68 | 92.62 | 0.45 | 100.00 | 98.29 | 0.16 | 0.16 | 0.17 | 1.23 |
| Rural | 8001 | 100.00 | 1.06 | 5.34 | 93.15 | 0.45 | 100.00 | 98.26 | 0.12 | 0.09 | 0.15 | 1.37 |
| Urban | 2730 | 100.00 | 1.79 | 6.70 | 91.06 | 0.44 | 100.00 | 98.35 | 0.26 | 0.37 | 0.22 | 0.81 |
| Bagharchar* | 4156 | 100.00 | 1.08 | 7.00 | 91.34 | 0.58 | 100.00 | 97.67 | 0.19 | 0.00 | 0.14 | 2.00 |
| Beparipara | 642 | 100.00 | 0.78 | 16.67 | 82.55 | 0.00 | 100.00 | 97.35 | 0.78 | 0.00 | 0.31 | 1.56 |
| Chengtimari | 853 | 100.00 | 1.64 | 5.51 | 92.73 | 0.12 | 100.00 | 98.71 | 0.23 | 0.00 | 0.23 | 0.82 |
| Dakatiapara | 362 | 100.00 | 1.66 | 7.73 | 90.61 | 0.00 | 100.00 | 97.79 | 0.00 | 0.00 | 0.28 | 1.93 |
| Goalkanda | 458 | 100.00 | 1.31 | 1.75 | 96.94 | 0.00 | 100.00 | 100.00 | 0.00 | 0.00 | 0.00 | 0.00 |
| Kumarerchar | 435 | 100.00 | 0.46 | 1.84 | 92.41 | 5.29 | 100.00 | 99.77 | 0.23 | 0.00 | 0.00 | 0.00 |
| Madhyapara | 376 | 100.00 | 1.86 | 16.49 | 81.65 | 0.00 | 100.00 | 99.73 | 0.00 | 0.00 | 0.00 | 0.27 |
| Pantamari | 403 | 100.00 | 0.50 | 4.47 | 95.04 | 0.00 | 100.00 | 99.50 | 0.00 | 0.00 | 0.00 | 0.50 |
| Patharerchar | 291 | 100.00 | 0.69 | 1.03 | 98.28 | 0.00 | 100.00 | 81.44 | 0.00 | 0.00 | 0.00 | 18.56 |
| Sarkarpara | 336 | 100.00 | 0.30 | 2.98 | 96.73 | 0.00 | 100.00 | 99.11 | 0.00 | 0.00 | 0.30 | 0.60 |
| Dangdhara* | 625 | 100.00 | 1.44 | 2.08 | 96.16 | 0.32 | 100.00 | 99.68 | 0.00 | 0.00 | 0.00 | 0.32 |
| Dangdhara | 385 | 100.00 | 2.34 | 2.86 | 94.29 | 0.52 | 100.00 | 99.74 | 0.00 | 0.00 | 0.00 | 0.26 |
| Makhanerchar | 240 | 100.00 | 0.00 | 0.83 | 99.17 | 0.00 | 100.00 | 99.58 | 0.00 | 0.00 | 0.00 | 0.42 |
| Goalkul* | 339 | 100.00 | 0.00 | 0.29 | 98.82 | 0.88 | 100.00 | 98.82 | 0.00 | 0.00 | 0.00 | 1.18 |
| Haruabari* | 1430 | 100.00 | 1.61 | 4.41 | 93.85 | 0.14 | 100.00 | 98.67 | 0.14 | 0.35 | 0.35 | 0.49 |
| Akandapara | 264 | 100.00 | 0.38 | 0.00 | 99.62 | 0.00 | 100.00 | 100.00 | 0.00 | 0.00 | 0.00 | 0.00 |
| Madhyapara | 279 | 100.00 | 2.15 | 9.32 | 88.53 | 0.00 | 100.00 | 96.77 | 0.00 | 1.08 | 1.43 | 0.72 |
| Pashchimpara | 254 | 100.00 | 4.33 | 7.48 | 88.19 | 0.00 | 100.00 | 98.43 | 0.79 | 0.39 | 0.00 | 0.39 |
| Purbapara | 633 | 100.00 | 0.79 | 2.84 | 96.05 | 0.32 | 100.00 | 99.05 | 0.00 | 0.16 | 0.16 | 0.63 |
| Joanerchar* | 1122 | 100.00 | 0.62 | 4.99 | 93.94 | 0.45 | 100.00 | 98.48 | 0.00 | 0.18 | 0.09 | 1.25 |
| Fakirpara | 159 | 100.00 | 1.26 | 6.92 | 91.82 | 0.00 | 100.00 | 94.97 | 0.00 | 0.00 | 0.63 | 4.40 |
| Khapara | 355 | 100.00 | 1.13 | 5.35 | 92.11 | 1.41 | 100.00 | 97.75 | 0.00 | 0.28 | 0.00 | 1.97 |
| Madhyapara | 376 | 100.00 | 0.00 | 4.79 | 95.21 | 0.00 | 100.00 | 99.73 | 0.00 | 0.27 | 0.00 | 0.00 |
| Munsipara | 232 | 100.00 | 0.43 | 3.45 | 96.12 | 0.00 | 100.00 | 100.00 | 0.00 | 0.00 | 0.00 | 0.00 |
| Karkhana* | 2730 | 100.00 | 1.79 | 6.70 | 91.06 | 0.44 | 100.00 | 98.35 | 0.26 | 0.37 | 0.22 | 0.81 |
| Bahazpara | 132 | 100.00 | 0.00 | 5.30 | 94.70 | 0.00 | 100.00 | 98.48 | 0.00 | 0.00 | 0.00 | 1.52 |
| Bindurchar | 484 | 100.00 | 2.69 | 5.79 | 90.70 | 0.83 | 100.00 | 97.93 | 0.00 | 1.03 | 0.00 | 1.03 |
| Karkhana | 446 | 100.00 | 1.79 | 3.14 | 93.27 | 1.79 | 100.00 | 99.10 | 0.22 | 0.22 | 0.22 | 0.22 |
| Kauniarchar | 713 | 100.00 | 1.82 | 8.98 | 89.20 | 0.00 | 100.00 | 97.76 | 0.70 | 0.28 | 0.56 | 0.70 |
| Makhanerchar | 224 | 100.00 | 1.79 | 5.80 | 92.41 | 0.00 | 100.00 | 100.00 | 0.00 | 0.00 | 0.00 | 0.00 |

| Administrative Unit, Location and Community | General Household | Percentage of Type of Structure | | | | | Percentage of Ownership Status | | | | | |
|--|-------------------|---------------------------------|-------------|--------------|--------------|-------------|--------------------------------|-------------------|---|--|--|---|
| | | Total | Pucca | Semi-pucca | Kancha | Jhupri | Total | Own dwelling unit | Rented but having own dwelling unit elsewhere | Rented and having no own dwelling unit elsewhere | Rent free but having own dwelling unit elsewhere | Rent free and having no own dwelling unit elsewhere |
| 1 | 2 | 3 | 4 | 5 | 6 | 7 | 8 | 9 | 10 | 11 | 12 | 13 |
| Nimaimari | 380 | 100.00 | 0.79 | 7.37 | 91.84 | 0.00 | 100.00 | 97.63 | 0.26 | 0.53 | 0.00 | 1.58 |
| Sonakura | 351 | 100.00 | 2.28 | 8.26 | 89.46 | 0.00 | 100.00 | 98.86 | 0.00 | 0.00 | 0.28 | 0.85 |
| Uttar Joanerchar* | 329 | 100.00 | 0.30 | 0.91 | 98.78 | 0.00 | 100.00 | 100.00 | 0.00 | 0.00 | 0.00 | 0.00 |
| Dewanganj Union | 5898 | 100.00 | 4.29 | 12.80 | 82.49 | 0.42 | 100.00 | 98.95 | 0.20 | 0.17 | 0.02 | 0.66 |
| Rural | 5898 | 100.00 | 4.29 | 12.80 | 82.49 | 0.42 | 100.00 | 98.95 | 0.20 | 0.17 | 0.02 | 0.66 |
| Urban | 0 | 0.00 | 0.00 | 0.00 | 0.00 | 0.00 | 0.00 | 0.00 | 0.00 | 0.00 | 0.00 | 0.00 |
| Gamaria* | 1204 | 100.00 | 2.99 | 17.19 | 78.99 | 0.83 | 100.00 | 97.84 | 0.25 | 0.50 | 0.00 | 1.41 |
| Dakshin Gamaria | 174 | 100.00 | 4.02 | 9.20 | 84.48 | 2.30 | 100.00 | 99.43 | 0.57 | 0.00 | 0.00 | 0.00 |
| Madhya Gamaria | 204 | 100.00 | 4.41 | 21.57 | 74.02 | 0.00 | 100.00 | 95.59 | 0.49 | 2.94 | 0.00 | 0.98 |
| Pashchim Gamaria | 361 | 100.00 | 4.16 | 25.48 | 68.98 | 1.39 | 100.00 | 99.45 | 0.28 | 0.00 | 0.00 | 0.28 |
| Purba Gamaria | 223 | 100.00 | 0.90 | 8.52 | 90.58 | 0.00 | 100.00 | 94.17 | 0.00 | 0.00 | 0.00 | 5.83 |
| Uttar Gamaria | 242 | 100.00 | 1.24 | 14.88 | 83.47 | 0.41 | 100.00 | 99.59 | 0.00 | 0.00 | 0.00 | 0.41 |
| Kharma* | 3032 | 100.00 | 6.79 | 12.43 | 80.28 | 0.49 | 100.00 | 98.91 | 0.30 | 0.10 | 0.03 | 0.66 |
| Bhatipara | 237 | 100.00 | 9.28 | 16.03 | 73.00 | 1.69 | 100.00 | 99.58 | 0.00 | 0.42 | 0.00 | 0.00 |
| Char Kharma | 274 | 100.00 | 1.82 | 3.65 | 93.80 | 0.73 | 100.00 | 100.00 | 0.00 | 0.00 | 0.00 | 0.00 |
| Dighalkandi | 319 | 100.00 | 3.45 | 16.61 | 79.94 | 0.00 | 100.00 | 99.69 | 0.00 | 0.00 | 0.00 | 0.31 |
| Gajakanda | 294 | 100.00 | 3.74 | 15.31 | 80.61 | 0.34 | 100.00 | 99.66 | 0.00 | 0.00 | 0.00 | 0.34 |
| Galipara | 165 | 100.00 | 0.00 | 4.85 | 95.15 | 0.00 | 100.00 | 100.00 | 0.00 | 0.00 | 0.00 | 0.00 |
| Gayenpara | 250 | 100.00 | 0.40 | 14.40 | 84.80 | 0.40 | 100.00 | 99.20 | 0.00 | 0.00 | 0.00 | 0.80 |
| Jamirakanda | 188 | 100.00 | 4.26 | 9.57 | 86.17 | 0.00 | 100.00 | 98.94 | 0.00 | 0.53 | 0.00 | 0.53 |
| Madhya Kharma | 160 | 100.00 | 36.25 | 1.88 | 61.88 | 0.00 | 100.00 | 98.13 | 0.63 | 0.00 | 0.63 | 0.63 |
| Nayapara | 369 | 100.00 | 5.96 | 15.45 | 77.24 | 1.36 | 100.00 | 97.29 | 1.36 | 0.27 | 0.00 | 1.08 |
| Pashchimpara | 236 | 100.00 | 3.39 | 19.07 | 77.54 | 0.00 | 100.00 | 98.73 | 0.85 | 0.00 | 0.00 | 0.42 |
| Purbapara | 284 | 100.00 | 1.76 | 14.08 | 83.45 | 0.70 | 100.00 | 99.30 | 0.00 | 0.00 | 0.00 | 0.70 |
| Telipara | 256 | 100.00 | 21.48 | 9.38 | 69.14 | 0.00 | 100.00 | 96.88 | 0.39 | 0.00 | 0.00 | 2.73 |
| Tilakpur* | 941 | 100.00 | 0.43 | 3.19 | 96.39 | 0.00 | 100.00 | 99.68 | 0.00 | 0.11 | 0.00 | 0.21 |
| Beparipara | 201 | 100.00 | 1.49 | 5.97 | 92.54 | 0.00 | 100.00 | 100.00 | 0.00 | 0.00 | 0.00 | 0.00 |
| Kauniarchar | 184 | 100.00 | 0.00 | 0.00 | 100.00 | 0.00 | 100.00 | 100.00 | 0.00 | 0.00 | 0.00 | 0.00 |
| Khanpara | 42 | 100.00 | 0.00 | 0.00 | 100.00 | 0.00 | 100.00 | 100.00 | 0.00 | 0.00 | 0.00 | 0.00 |
| Madhyapara | 48 | 100.00 | 0.00 | 6.25 | 93.75 | 0.00 | 100.00 | 100.00 | 0.00 | 0.00 | 0.00 | 0.00 |
| Mandalpara | 12 | 100.00 | 0.00 | 0.00 | 100.00 | 0.00 | 100.00 | 100.00 | 0.00 | 0.00 | 0.00 | 0.00 |
| Mistripara | 45 | 100.00 | 0.00 | 4.44 | 95.56 | 0.00 | 100.00 | 100.00 | 0.00 | 0.00 | 0.00 | 0.00 |
| Naindakura | 202 | 100.00 | 0.00 | 1.49 | 98.51 | 0.00 | 100.00 | 99.01 | 0.00 | 0.00 | 0.00 | 0.99 |
| Tilakpur | 207 | 100.00 | 0.48 | 4.83 | 94.69 | 0.00 | 100.00 | 99.52 | 0.00 | 0.48 | 0.00 | 0.00 |
| Utmarchar* | 721 | 100.00 | 0.97 | 19.56 | 79.47 | 0.00 | 100.00 | 100.00 | 0.00 | 0.00 | 0.00 | 0.00 |
| Bir Utmarchar | 195 | 100.00 | 3.08 | 41.03 | 55.90 | 0.00 | 100.00 | 100.00 | 0.00 | 0.00 | 0.00 | 0.00 |
| Char Utmarchar | 526 | 100.00 | 0.19 | 11.60 | 88.21 | 0.00 | 100.00 | 100.00 | 0.00 | 0.00 | 0.00 | 0.00 |
| Hatibhanga Union | 6226 | 100.00 | 1.43 | 3.63 | 92.15 | 2.79 | 100.00 | 98.22 | 0.08 | 0.05 | 0.27 | 1.38 |
| Rural | 6226 | 100.00 | 1.43 | 3.63 | 92.15 | 2.79 | 100.00 | 98.22 | 0.08 | 0.05 | 0.27 | 1.38 |
| Urban | 0 | 0.00 | 0.00 | 0.00 | 0.00 | 0.00 | 0.00 | 0.00 | 0.00 | 0.00 | 0.00 | 0.00 |
| Amkhawa* | 1001 | 100.00 | 1.50 | 3.40 | 94.91 | 0.20 | 100.00 | 98.20 | 0.00 | 0.00 | 0.10 | 1.70 |
| Amkhawa | 542 | 100.00 | 1.29 | 2.40 | 95.94 | 0.37 | 100.00 | 97.05 | 0.00 | 0.00 | 0.18 | 2.77 |
| Gayardoba Fakirpara | 61 | 100.00 | 1.64 | 0.00 | 98.36 | 0.00 | 100.00 | 100.00 | 0.00 | 0.00 | 0.00 | 0.00 |
| Sankoapara | 398 | 100.00 | 1.76 | 5.28 | 92.96 | 0.00 | 100.00 | 99.50 | 0.00 | 0.00 | 0.00 | 0.50 |
| Char Hatibhanga* | 796 | 100.00 | 1.76 | 1.51 | 85.18 | 11.56 | 100.00 | 98.62 | 0.13 | 0.00 | 0.63 | 0.63 |
| Akandapara | 340 | 100.00 | 0.88 | 0.59 | 98.24 | 0.29 | 100.00 | 99.41 | 0.00 | 0.00 | 0.00 | 0.59 |
| Char Hatibhanga | 357 | 100.00 | 3.08 | 1.96 | 69.47 | 25.49 | 100.00 | 99.16 | 0.00 | 0.00 | 0.28 | 0.56 |
| Gayardoba | 99 | 100.00 | 0.00 | 3.03 | 96.97 | 0.00 | 100.00 | 93.94 | 1.01 | 0.00 | 4.04 | 1.01 |
| Hatibhanga* | 4429 | 100.00 | 1.35 | 4.06 | 92.77 | 1.81 | 100.00 | 98.15 | 0.09 | 0.07 | 0.25 | 1.45 |
| Amkhaoo Purbapara | 95 | 100.00 | 0.00 | 7.37 | 92.63 | 0.00 | 100.00 | 97.89 | 0.00 | 0.00 | 0.00 | 2.11 |
| Archakandi | 618 | 100.00 | 1.29 | 2.27 | 88.19 | 8.25 | 100.00 | 99.03 | 0.00 | 0.00 | 0.49 | 0.49 |
| Chakerchar | 629 | 100.00 | 0.95 | 6.84 | 91.41 | 0.79 | 100.00 | 98.25 | 0.00 | 0.16 | 0.16 | 1.43 |
| Chakpara | 220 | 100.00 | 0.00 | 3.64 | 95.45 | 0.91 | 100.00 | 98.64 | 0.00 | 0.00 | 0.00 | 1.36 |
| Char Hatibhanga | 151 | 100.00 | 1.99 | 0.66 | 96.69 | 0.66 | 100.00 | 98.01 | 0.00 | 0.00 | 0.00 | 1.99 |
| Gayardoba | 75 | 100.00 | 2.67 | 2.67 | 93.33 | 1.33 | 100.00 | 100.00 | 0.00 | 0.00 | 0.00 | 0.00 |
| Goalibhita | 378 | 100.00 | 2.38 | 3.70 | 91.27 | 2.65 | 100.00 | 93.39 | 0.26 | 0.26 | 0.53 | 5.56 |
| Katharbil | 205 | 100.00 | 1.95 | 5.37 | 92.20 | 0.49 | 100.00 | 92.20 | 0.00 | 0.49 | 0.98 | 6.34 |

| Administrative Unit, Location and Community | General Household | Percentage of Type of Structure | | | | | Percentage of Ownership Status | | | | | |
|--|-------------------|---------------------------------|--------------|--------------|--------------|-------------|--------------------------------|-------------------|---|--|--|---|
| | | Total | Pucca | Semi-pucca | Kancha | Jhupri | Total | Own dwelling unit | Rented but having own dwelling unit elsewhere | Rented and having no own dwelling unit elsewhere | Rent free but having own dwelling unit elsewhere | Rent free and having no own dwelling unit elsewhere |
| 1 | 2 | 3 | 4 | 5 | 6 | 7 | 8 | 9 | 10 | 11 | 12 | 13 |
| Nayagram | 232 | 100.00 | 0.00 | 1.72 | 98.28 | 0.00 | 100.00 | 100.00 | 0.00 | 0.00 | 0.00 | 0.00 |
| Sabuzpur | 806 | 100.00 | 1.49 | 5.09 | 93.18 | 0.25 | 100.00 | 98.39 | 0.12 | 0.00 | 0.25 | 1.24 |
| Sapmari | 827 | 100.00 | 1.57 | 3.87 | 94.32 | 0.24 | 100.00 | 99.76 | 0.24 | 0.00 | 0.00 | 0.00 |
| Sarkarpara | 193 | 100.00 | 1.55 | 1.55 | 94.30 | 2.59 | 100.00 | 99.48 | 0.00 | 0.00 | 0.52 | 0.00 |
| Par Ramrampur Union | 10384 | 100.00 | 1.15 | 3.54 | 94.66 | 0.65 | 100.00 | 98.67 | 0.21 | 0.16 | 0.14 | 0.81 |
| Rural | 10384 | 100.00 | 1.15 | 3.54 | 94.66 | 0.65 | 100.00 | 98.67 | 0.21 | 0.16 | 0.14 | 0.81 |
| Urban | 0 | 0.00 | 0.00 | 0.00 | 0.00 | 0.00 | 0.00 | 0.00 | 0.00 | 0.00 | 0.00 | 0.00 |
| Balaramerchar* | 72 | 100.00 | 1.39 | 1.39 | 97.22 | 0.00 | 100.00 | 100.00 | 0.00 | 0.00 | 0.00 | 0.00 |
| Beluarchar* | 351 | 100.00 | 1.99 | 5.70 | 92.02 | 0.28 | 100.00 | 99.72 | 0.00 | 0.28 | 0.00 | 0.00 |
| Par Ramrampur* | 9961 | 100.00 | 1.11 | 3.48 | 94.74 | 0.66 | 100.00 | 98.62 | 0.22 | 0.16 | 0.15 | 0.84 |
| Baniapara | 562 | 100.00 | 0.53 | 2.85 | 96.62 | 0.00 | 100.00 | 98.22 | 0.00 | 0.00 | 0.18 | 1.60 |
| Bhitakandi | 412 | 100.00 | 0.49 | 5.10 | 94.17 | 0.24 | 100.00 | 96.84 | 0.00 | 0.00 | 0.97 | 2.18 |
| Chengtimari | 385 | 100.00 | 1.56 | 5.19 | 91.69 | 1.56 | 100.00 | 99.74 | 0.00 | 0.26 | 0.00 | 0.00 |
| Dakkhin Moamari | 298 | 100.00 | 2.35 | 5.70 | 91.95 | 0.00 | 100.00 | 98.66 | 0.34 | 0.00 | 0.34 | 0.67 |
| Dakkhin Rahimpur | 344 | 100.00 | 1.45 | 4.65 | 93.60 | 0.29 | 100.00 | 99.71 | 0.00 | 0.00 | 0.00 | 0.29 |
| Dakragram | 323 | 100.00 | 0.62 | 0.62 | 98.76 | 0.00 | 100.00 | 99.69 | 0.00 | 0.00 | 0.00 | 0.31 |
| Decreerchar | 809 | 100.00 | 0.87 | 6.43 | 92.58 | 0.12 | 100.00 | 97.28 | 0.37 | 0.00 | 0.25 | 2.10 |
| Jhaudanga | 814 | 100.00 | 0.37 | 2.70 | 96.81 | 0.12 | 100.00 | 99.26 | 0.00 | 0.25 | 0.00 | 0.49 |
| Kalakanda | 273 | 100.00 | 3.66 | 6.59 | 89.38 | 0.37 | 100.00 | 100.00 | 0.00 | 0.00 | 0.00 | 0.00 |
| Kandapara | 177 | 100.00 | 2.26 | 0.00 | 97.18 | 0.56 | 100.00 | 100.00 | 0.00 | 0.00 | 0.00 | 0.00 |
| Kumrakanda | 209 | 100.00 | 0.96 | 0.00 | 99.04 | 0.00 | 100.00 | 99.52 | 0.00 | 0.48 | 0.00 | 0.00 |
| Madhyerchar | 468 | 100.00 | 1.92 | 2.56 | 95.09 | 0.43 | 100.00 | 98.93 | 0.00 | 0.21 | 0.43 | 0.43 |
| Mandalpara | 299 | 100.00 | 3.01 | 2.68 | 93.98 | 0.33 | 100.00 | 100.00 | 0.00 | 0.00 | 0.00 | 0.00 |
| Mathergat | 548 | 100.00 | 2.01 | 2.55 | 89.78 | 5.66 | 100.00 | 98.72 | 0.18 | 0.36 | 0.00 | 0.73 |
| Nayagram | 166 | 100.00 | 3.61 | 6.63 | 89.76 | 0.00 | 100.00 | 100.00 | 0.00 | 0.00 | 0.00 | 0.00 |
| Paikpara | 235 | 100.00 | 1.28 | 6.81 | 91.91 | 0.00 | 100.00 | 97.02 | 2.98 | 0.00 | 0.00 | 0.00 |
| Patharerchar | 139 | 100.00 | 0.72 | 5.76 | 93.53 | 0.00 | 100.00 | 100.00 | 0.00 | 0.00 | 0.00 | 0.00 |
| Porabhita | 489 | 100.00 | 0.00 | 2.25 | 97.75 | 0.00 | 100.00 | 98.36 | 0.00 | 0.00 | 0.41 | 1.23 |
| Sheikhpara | 235 | 100.00 | 1.70 | 7.66 | 87.66 | 2.98 | 100.00 | 98.30 | 0.85 | 0.00 | 0.00 | 0.85 |
| Uttar Moamari | 667 | 100.00 | 0.30 | 2.55 | 96.70 | 0.45 | 100.00 | 98.50 | 0.00 | 0.00 | 0.15 | 1.35 |
| Taratia | 269 | 100.00 | 1.49 | 7.43 | 90.33 | 0.74 | 100.00 | 94.80 | 2.97 | 1.12 | 0.00 | 1.12 |
| Uttar Rahimpur | 431 | 100.00 | 0.46 | 3.02 | 96.52 | 0.00 | 100.00 | 99.30 | 0.00 | 0.00 | 0.46 | 0.23 |
| Uttar Bathkhawa | 652 | 100.00 | 0.77 | 1.38 | 96.78 | 1.07 | 100.00 | 97.39 | 0.00 | 0.77 | 0.00 | 1.84 |
| Dakkhin Bathkhawa | 757 | 100.00 | 0.53 | 0.79 | 98.55 | 0.13 | 100.00 | 99.60 | 0.00 | 0.13 | 0.00 | 0.26 |
| Islampur Upazila | 83428 | 100.00 | 2.69 | 9.74 | 86.96 | 0.60 | 100.00 | 96.75 | 1.14 | 0.71 | 0.29 | 1.11 |
| Rural | 62607 | 100.00 | 1.67 | 6.87 | 90.82 | 0.64 | 100.00 | 98.03 | 0.30 | 0.51 | 0.24 | 0.92 |
| Urban | 20821 | 100.00 | 5.78 | 18.39 | 75.35 | 0.47 | 100.00 | 92.88 | 3.68 | 1.32 | 0.46 | 1.66 |
| Islampur Paurashava | 10733 | 100.00 | 9.48 | 27.41 | 62.55 | 0.56 | 100.00 | 90.52 | 6.38 | 0.92 | 0.55 | 1.63 |
| Ward No. 01 | 1555 | 100.00 | 14.98 | 29.84 | 54.47 | 0.71 | 100.00 | 85.59 | 10.16 | 0.71 | 0.71 | 2.83 |
| Charia (Part)* | 73 | 100.00 | 2.74 | 8.22 | 87.67 | 1.37 | 100.00 | 91.78 | 0.00 | 0.00 | 2.74 | 5.48 |
| Dariabad* | 1482 | 100.00 | 15.59 | 30.90 | 52.83 | 0.67 | 100.00 | 85.29 | 10.66 | 0.74 | 0.61 | 2.70 |
| Ward No. 02 | 1027 | 100.00 | 24.25 | 31.55 | 44.21 | 0.00 | 100.00 | 74.98 | 19.38 | 2.24 | 0.88 | 2.53 |
| Islampur* | 253 | 100.00 | 3.95 | 18.18 | 77.87 | 0.00 | 100.00 | 92.09 | 0.00 | 0.79 | 0.79 | 6.32 |
| Kismat Jalla (Part)* | 774 | 100.00 | 30.88 | 35.92 | 33.20 | 0.00 | 100.00 | 69.38 | 25.71 | 2.71 | 0.90 | 1.29 |
| Uttar Kismat Jalla | 774 | 100.00 | 30.88 | 35.92 | 33.20 | 0.00 | 100.00 | 69.38 | 25.71 | 2.71 | 0.90 | 1.29 |
| Ward No. 03 | 877 | 100.00 | 10.15 | 33.98 | 55.76 | 0.11 | 100.00 | 85.06 | 11.40 | 2.28 | 0.34 | 0.91 |
| Bahadurpur (Part)* | 39 | 100.00 | 0.00 | 10.26 | 89.74 | 0.00 | 100.00 | 100.00 | 0.00 | 0.00 | 0.00 | 0.00 |
| Bahadurpur | 39 | 100.00 | 0.00 | 10.26 | 89.74 | 0.00 | 100.00 | 100.00 | 0.00 | 0.00 | 0.00 | 0.00 |
| Jalla* | 838 | 100.00 | 10.62 | 35.08 | 54.18 | 0.12 | 100.00 | 84.37 | 11.93 | 2.39 | 0.36 | 0.95 |
| Mouza Jalla | 838 | 100.00 | 10.62 | 35.08 | 54.18 | 0.12 | 100.00 | 84.37 | 11.93 | 2.39 | 0.36 | 0.95 |
| Ward No. 04 | 1442 | 100.00 | 8.25 | 29.20 | 60.61 | 1.94 | 100.00 | 89.81 | 5.06 | 0.55 | 1.32 | 3.26 |
| Kismat Jalla (Part)* | 1343 | 100.00 | 8.19 | 29.56 | 60.16 | 2.08 | 100.00 | 89.20 | 5.36 | 0.60 | 1.41 | 3.43 |
| Dakkhin Kismat Jalla | 1343 | 100.00 | 8.19 | 29.56 | 60.16 | 2.08 | 100.00 | 89.20 | 5.36 | 0.60 | 1.41 | 3.43 |
| Pakamuri* | 99 | 100.00 | 9.09 | 24.24 | 66.67 | 0.00 | 100.00 | 97.98 | 1.01 | 0.00 | 0.00 | 1.01 |
| Ward No. 05 | 1461 | 100.00 | 5.27 | 18.07 | 76.66 | 0.00 | 100.00 | 97.19 | 0.41 | 0.48 | 0.55 | 1.37 |
| Bhengura* | 1461 | 100.00 | 5.27 | 18.07 | 76.66 | 0.00 | 100.00 | 97.19 | 0.41 | 0.48 | 0.55 | 1.37 |

| Administrative Unit, Location and Community | General Household | Percentage of Type of Structure | | | | | Percentage of Ownership Status | | | | | |
|--|-------------------|---------------------------------|-------------|--------------|--------------|-------------|--------------------------------|-------------------|---|--|--|---|
| | | Total | Pucca | Semi-pucca | Kancha | Jhupri | Total | Own dwelling unit | Rented but having own dwelling unit elsewhere | Rented and having no own dwelling unit elsewhere | Rent free but having own dwelling unit elsewhere | Rent free and having no own dwelling unit elsewhere |
| 1 | 2 | 3 | 4 | 5 | 6 | 7 | 8 | 9 | 10 | 11 | 12 | 13 |
| Ward No. 06 | 1715 | 100.00 | 7.46 | 29.45 | 62.92 | 0.17 | 100.00 | 91.20 | 6.01 | 1.22 | 0.35 | 1.22 |
| Char Gaonkura* | 307 | 100.00 | 6.84 | 41.04 | 52.12 | 0.00 | 100.00 | 87.95 | 7.82 | 0.98 | 0.65 | 2.61 |
| Gaonkura* | 981 | 100.00 | 10.19 | 32.42 | 57.19 | 0.20 | 100.00 | 88.89 | 8.05 | 1.73 | 0.41 | 0.92 |
| Palobandha (Part)* | 427 | 100.00 | 1.64 | 14.29 | 83.84 | 0.23 | 100.00 | 98.83 | 0.00 | 0.23 | 0.00 | 0.94 |
| Beparipara | 427 | 100.00 | 1.64 | 14.29 | 83.84 | 0.23 | 100.00 | 98.83 | 0.00 | 0.23 | 0.00 | 0.94 |
| Ward No. 07 | 1177 | 100.00 | 6.03 | 27.19 | 65.42 | 1.36 | 100.00 | 95.16 | 3.65 | 0.68 | 0.17 | 0.34 |
| Palobandha (Part)* | 1177 | 100.00 | 6.03 | 27.19 | 65.42 | 1.36 | 100.00 | 95.16 | 3.65 | 0.68 | 0.17 | 0.34 |
| Bhatipara | 247 | 100.00 | 7.69 | 23.08 | 63.16 | 6.07 | 100.00 | 95.14 | 2.43 | 0.40 | 0.81 | 1.21 |
| Dharmakura Bazar | 311 | 100.00 | 7.72 | 28.30 | 63.99 | 0.00 | 100.00 | 87.46 | 10.29 | 2.25 | 0.00 | 0.00 |
| Modakpara | 212 | 100.00 | 5.66 | 29.25 | 64.62 | 0.47 | 100.00 | 98.58 | 0.94 | 0.00 | 0.00 | 0.47 |
| Ujanpara | 407 | 100.00 | 3.93 | 27.76 | 68.30 | 0.00 | 100.00 | 99.26 | 0.74 | 0.00 | 0.00 | 0.00 |
| Ward No. 08 | 793 | 100.00 | 5.30 | 25.47 | 69.10 | 0.13 | 100.00 | 98.99 | 0.38 | 0.13 | 0.13 | 0.38 |
| Teghuria* | 793 | 100.00 | 5.30 | 25.47 | 69.10 | 0.13 | 100.00 | 98.99 | 0.38 | 0.13 | 0.13 | 0.38 |
| Boalmari | 206 | 100.00 | 8.74 | 27.67 | 63.11 | 0.49 | 100.00 | 99.51 | 0.00 | 0.00 | 0.00 | 0.49 |
| Teghuria | 587 | 100.00 | 4.09 | 24.70 | 71.21 | 0.00 | 100.00 | 98.81 | 0.51 | 0.17 | 0.17 | 0.34 |
| Ward No. 09 | 686 | 100.00 | 1.46 | 20.99 | 77.55 | 0.00 | 100.00 | 99.71 | 0.00 | 0.00 | 0.00 | 0.29 |
| Tanger Alga* | 686 | 100.00 | 1.46 | 20.99 | 77.55 | 0.00 | 100.00 | 99.71 | 0.00 | 0.00 | 0.00 | 0.29 |
| Belgachha Union | 5166 | 100.00 | 0.79 | 4.57 | 94.02 | 0.62 | 100.00 | 95.47 | 0.54 | 1.28 | 0.19 | 2.52 |
| Rural | 5166 | 100.00 | 0.79 | 4.57 | 94.02 | 0.62 | 100.00 | 95.47 | 0.54 | 1.28 | 0.19 | 2.52 |
| Urban | 0 | 0.00 | 0.00 | 0.00 | 0.00 | 0.00 | 0.00 | 0.00 | 0.00 | 0.00 | 0.00 | 0.00 |
| Barul* | 904 | 100.00 | 0.22 | 2.54 | 95.58 | 1.66 | 100.00 | 96.90 | 0.00 | 0.44 | 0.00 | 2.65 |
| Belgachha* | 1817 | 100.00 | 1.43 | 6.82 | 91.47 | 0.28 | 100.00 | 92.68 | 1.32 | 2.86 | 0.44 | 2.70 |
| Belgachha | 581 | 100.00 | 1.03 | 2.58 | 96.04 | 0.34 | 100.00 | 97.59 | 0.52 | 1.55 | 0.17 | 0.17 |
| Berergram | 307 | 100.00 | 2.61 | 13.68 | 83.71 | 0.00 | 100.00 | 98.37 | 0.98 | 0.00 | 0.00 | 0.65 |
| Fakirpara | 202 | 100.00 | 0.99 | 9.90 | 89.11 | 0.00 | 100.00 | 93.56 | 0.00 | 0.50 | 1.49 | 4.46 |
| Ghonapara | 213 | 100.00 | 0.94 | 9.86 | 89.20 | 0.00 | 100.00 | 72.77 | 3.76 | 15.96 | 0.00 | 7.51 |
| Goalerdoba | 252 | 100.00 | 0.79 | 2.38 | 95.63 | 1.19 | 100.00 | 91.67 | 0.00 | 1.98 | 0.40 | 5.95 |
| Kachhima | 262 | 100.00 | 2.29 | 7.63 | 90.08 | 0.00 | 100.00 | 91.60 | 3.82 | 1.15 | 1.15 | 2.29 |
| Char Maina* | 97 | 100.00 | 0.00 | 0.00 | 100.00 | 0.00 | 100.00 | 98.97 | 0.00 | 0.00 | 1.03 | 0.00 |
| Dhantala* | 678 | 100.00 | 1.92 | 12.83 | 85.25 | 0.00 | 100.00 | 97.05 | 0.44 | 1.18 | 0.00 | 1.33 |
| Dhantala | 337 | 100.00 | 2.08 | 11.28 | 86.65 | 0.00 | 100.00 | 96.14 | 0.30 | 1.19 | 0.00 | 2.37 |
| Majhpara | 341 | 100.00 | 1.76 | 14.37 | 83.87 | 0.00 | 100.00 | 97.95 | 0.59 | 1.17 | 0.00 | 0.29 |
| Munnia* | 1362 | 100.00 | 0.00 | 0.15 | 99.63 | 0.22 | 100.00 | 96.26 | 0.00 | 0.15 | 0.07 | 3.52 |
| Shildaha* | 308 | 100.00 | 0.00 | 0.00 | 97.08 | 2.92 | 100.00 | 99.68 | 0.32 | 0.00 | 0.00 | 0.00 |
| Char Goalini Union | 5591 | 100.00 | 0.98 | 4.10 | 94.40 | 0.52 | 100.00 | 98.71 | 0.16 | 0.07 | 0.18 | 0.88 |
| Rural | 5591 | 100.00 | 0.98 | 4.10 | 94.40 | 0.52 | 100.00 | 98.71 | 0.16 | 0.07 | 0.18 | 0.88 |
| Urban | 0 | 0.00 | 0.00 | 0.00 | 0.00 | 0.00 | 0.00 | 0.00 | 0.00 | 0.00 | 0.00 | 0.00 |
| Char Gobindi* | 1882 | 100.00 | 1.12 | 2.18 | 96.33 | 0.37 | 100.00 | 99.04 | 0.16 | 0.05 | 0.05 | 0.69 |
| Amdanga (Part) | 258 | 100.00 | 1.16 | 2.33 | 95.74 | 0.78 | 100.00 | 100.00 | 0.00 | 0.00 | 0.00 | 0.00 |
| Digrirchar | 1396 | 100.00 | 1.07 | 2.29 | 96.35 | 0.29 | 100.00 | 98.93 | 0.14 | 0.07 | 0.07 | 0.79 |
| Balichanda | 123 | 100.00 | 2.44 | 2.44 | 94.31 | 0.81 | 100.00 | 99.19 | 0.00 | 0.00 | 0.00 | 0.81 |
| Pirojpur | 105 | 100.00 | 0.00 | 0.00 | 100.00 | 0.00 | 100.00 | 98.10 | 0.95 | 0.00 | 0.00 | 0.95 |
| Uttar Goalinirchar* | 3709 | 100.00 | 0.92 | 5.07 | 93.42 | 0.59 | 100.00 | 98.54 | 0.16 | 0.08 | 0.24 | 0.97 |
| Baliamari | 87 | 100.00 | 0.00 | 0.00 | 100.00 | 0.00 | 100.00 | 100.00 | 0.00 | 0.00 | 0.00 | 0.00 |
| Harindhara | 934 | 100.00 | 0.43 | 1.61 | 97.11 | 0.86 | 100.00 | 98.82 | 0.54 | 0.11 | 0.32 | 0.21 |
| Kandarchar | 1188 | 100.00 | 1.35 | 5.64 | 92.85 | 0.17 | 100.00 | 98.06 | 0.00 | 0.00 | 0.25 | 1.68 |
| Lakkipur | 879 | 100.00 | 0.68 | 5.80 | 93.40 | 0.11 | 100.00 | 98.75 | 0.11 | 0.23 | 0.23 | 0.68 |
| Pirojpur | 621 | 100.00 | 1.29 | 8.86 | 88.08 | 1.77 | 100.00 | 98.55 | 0.00 | 0.00 | 0.16 | 1.29 |
| Char Putimari Union | 8523 | 100.00 | 1.21 | 6.48 | 91.99 | 0.33 | 100.00 | 98.77 | 0.08 | 0.12 | 0.18 | 0.86 |
| Rural | 3569 | 100.00 | 1.15 | 2.58 | 95.97 | 0.31 | 100.00 | 99.02 | 0.17 | 0.20 | 0.14 | 0.48 |
| Urban | 4954 | 100.00 | 1.25 | 9.29 | 89.12 | 0.34 | 100.00 | 98.59 | 0.02 | 0.06 | 0.20 | 1.13 |
| Baghardi* | 874 | 100.00 | 0.69 | 2.17 | 97.03 | 0.11 | 100.00 | 100.00 | 0.00 | 0.00 | 0.00 | 0.00 |
| Char Putimari* | 4954 | 100.00 | 1.25 | 9.29 | 89.12 | 0.34 | 100.00 | 98.59 | 0.02 | 0.06 | 0.20 | 1.13 |
| Benuarchar | 2203 | 100.00 | 1.36 | 11.62 | 86.75 | 0.27 | 100.00 | 98.87 | 0.05 | 0.14 | 0.27 | 0.68 |
| Chatalapara | 515 | 100.00 | 1.36 | 4.66 | 92.43 | 1.55 | 100.00 | 100.00 | 0.00 | 0.00 | 0.00 | 0.00 |
| Chinarchar | 1011 | 100.00 | 1.29 | 9.59 | 88.92 | 0.20 | 100.00 | 99.51 | 0.00 | 0.00 | 0.10 | 0.40 |
| Pencharchar | 661 | 100.00 | 0.91 | 8.77 | 90.32 | 0.00 | 100.00 | 99.55 | 0.00 | 0.00 | 0.15 | 0.30 |

| Administrative Unit, Location and Community | General Household | Percentage of Type of Structure | | | | | Percentage of Ownership Status | | | | | |
|--|-------------------|---------------------------------|-------------|-------------|--------------|-------------|--------------------------------|-------------------|---|--|--|---|
| | | Total | Pucca | Semi-pucca | Kancha | Jhupri | Total | Own dwelling unit | Rented but having own dwelling unit elsewhere | Rented and having no own dwelling unit elsewhere | Rent free but having own dwelling unit elsewhere | Rent free and having no own dwelling unit elsewhere |
| 1 | 2 | 3 | 4 | 5 | 6 | 7 | 8 | 9 | 10 | 11 | 12 | 13 |
| Sajalerchar | 564 | 100.00 | 1.06 | 4.43 | 94.33 | 0.18 | 100.00 | 93.44 | 0.00 | 0.00 | 0.35 | 6.21 |
| Kismat Gobindi* | 2695 | 100.00 | 1.30 | 2.71 | 95.62 | 0.37 | 100.00 | 98.70 | 0.22 | 0.26 | 0.19 | 0.63 |
| Agrakhali | 670 | 100.00 | 0.30 | 2.24 | 97.46 | 0.00 | 100.00 | 99.85 | 0.00 | 0.00 | 0.00 | 0.15 |
| Baliamari | 560 | 100.00 | 0.71 | 2.50 | 96.43 | 0.36 | 100.00 | 98.75 | 0.00 | 0.00 | 0.36 | 0.89 |
| Decreerchar | 1050 | 100.00 | 2.57 | 1.43 | 95.52 | 0.48 | 100.00 | 98.76 | 0.57 | 0.10 | 0.10 | 0.48 |
| Taburchar | 415 | 100.00 | 0.48 | 6.99 | 91.81 | 0.72 | 100.00 | 96.63 | 0.00 | 1.45 | 0.48 | 1.45 |
| Chinaduli Union | 6718 | 100.00 | 1.83 | 5.60 | 92.27 | 0.30 | 100.00 | 90.77 | 1.68 | 4.35 | 0.64 | 2.56 |
| Rural | 4548 | 100.00 | 1.23 | 4.11 | 94.26 | 0.40 | 100.00 | 94.48 | 0.75 | 2.68 | 0.44 | 1.65 |
| Urban | 2170 | 100.00 | 3.09 | 8.71 | 88.11 | 0.09 | 100.00 | 83.00 | 3.64 | 7.83 | 1.06 | 4.47 |
| Baliadaha* | 780 | 100.00 | 1.92 | 6.92 | 91.15 | 0.00 | 100.00 | 98.33 | 0.00 | 0.26 | 0.51 | 0.90 |
| Pashchim Baliadaha | 370 | 100.00 | 2.16 | 7.30 | 90.54 | 0.00 | 100.00 | 97.03 | 0.00 | 0.27 | 1.08 | 1.62 |
| Purba Baliadaha | 410 | 100.00 | 1.71 | 6.59 | 91.71 | 0.00 | 100.00 | 99.51 | 0.00 | 0.24 | 0.00 | 0.24 |
| Bamna* | 1247 | 100.00 | 2.25 | 4.41 | 92.70 | 0.64 | 100.00 | 95.19 | 0.32 | 2.73 | 0.08 | 1.68 |
| Chhota Deli | 275 | 100.00 | 2.18 | 7.27 | 89.09 | 1.45 | 100.00 | 96.73 | 0.00 | 0.73 | 0.00 | 2.55 |
| Pashchim Bamna | 688 | 100.00 | 2.76 | 2.91 | 93.75 | 0.58 | 100.00 | 92.59 | 0.58 | 4.65 | 0.15 | 2.03 |
| Purba Bamna | 284 | 100.00 | 1.06 | 5.28 | 93.66 | 0.00 | 100.00 | 100.00 | 0.00 | 0.00 | 0.00 | 0.00 |
| Char Nandanerpara* | 319 | 100.00 | 0.00 | 0.00 | 97.81 | 2.19 | 100.00 | 97.49 | 0.00 | 0.94 | 0.31 | 1.25 |
| Char Nanderpara | 319 | 100.00 | 0.00 | 0.00 | 97.81 | 2.19 | 100.00 | 97.49 | 0.00 | 0.94 | 0.31 | 1.25 |
| Chinaduli* | 2112 | 100.00 | 0.62 | 3.69 | 95.60 | 0.09 | 100.00 | 92.00 | 1.42 | 3.93 | 0.66 | 1.99 |
| Debrai | 328 | 100.00 | 0.00 | 2.74 | 96.95 | 0.30 | 100.00 | 97.26 | 0.30 | 0.30 | 0.30 | 1.83 |
| Dewanpara | 188 | 100.00 | 1.06 | 0.53 | 98.40 | 0.00 | 100.00 | 88.83 | 1.06 | 6.91 | 2.66 | 0.53 |
| Pashchim Chinaduli | 376 | 100.00 | 0.00 | 3.19 | 96.81 | 0.00 | 100.00 | 88.56 | 0.27 | 7.45 | 0.27 | 3.46 |
| Purba Chinaduli | 650 | 100.00 | 1.08 | 4.92 | 94.00 | 0.00 | 100.00 | 89.23 | 3.23 | 4.92 | 0.92 | 1.69 |
| Sardarpara | 266 | 100.00 | 1.50 | 6.39 | 91.73 | 0.38 | 100.00 | 98.50 | 0.75 | 0.38 | 0.00 | 0.38 |
| Singbhanga | 304 | 100.00 | 0.00 | 2.30 | 97.70 | 0.00 | 100.00 | 92.76 | 0.99 | 2.63 | 0.33 | 3.29 |
| Gilabari* | 2170 | 100.00 | 3.09 | 8.71 | 88.11 | 0.09 | 100.00 | 83.00 | 3.64 | 7.83 | 1.06 | 4.47 |
| Akandapara | 357 | 100.00 | 2.52 | 10.08 | 87.39 | 0.00 | 100.00 | 78.99 | 11.48 | 2.24 | 2.80 | 4.48 |
| Dakkhin Gilabari | 54 | 100.00 | 0.00 | 1.85 | 96.30 | 1.85 | 100.00 | 98.15 | 0.00 | 0.00 | 1.85 | 0.00 |
| Faliamari | 194 | 100.00 | 1.55 | 4.64 | 93.81 | 0.00 | 100.00 | 88.66 | 0.52 | 3.61 | 1.55 | 5.67 |
| Gilabari | 316 | 100.00 | 6.33 | 6.65 | 87.03 | 0.00 | 100.00 | 81.65 | 3.80 | 3.48 | 0.63 | 10.44 |
| Guthail Bazar | 312 | 100.00 | 2.88 | 6.73 | 90.38 | 0.00 | 100.00 | 79.17 | 1.92 | 15.38 | 0.64 | 2.88 |
| Kachhima | 262 | 100.00 | 6.11 | 13.36 | 80.53 | 0.00 | 100.00 | 75.57 | 2.29 | 16.41 | 0.76 | 4.96 |
| Khamariapara | 465 | 100.00 | 2.15 | 13.55 | 84.30 | 0.00 | 100.00 | 88.60 | 1.94 | 6.88 | 0.65 | 1.94 |
| Nadipara | 210 | 100.00 | 0.00 | 1.43 | 98.10 | 0.48 | 100.00 | 85.24 | 1.90 | 10.00 | 0.00 | 2.86 |
| Nandanerpara* | 90 | 100.00 | 0.00 | 0.00 | 98.89 | 1.11 | 100.00 | 98.89 | 0.00 | 0.00 | 0.00 | 1.11 |
| Gaibandha Union | 8785 | 100.00 | 2.37 | 7.74 | 89.47 | 0.42 | 100.00 | 99.33 | 0.24 | 0.10 | 0.17 | 0.16 |
| Rural | 8785 | 100.00 | 2.37 | 7.74 | 89.47 | 0.42 | 100.00 | 99.33 | 0.24 | 0.10 | 0.17 | 0.16 |
| Urban | 0 | 0.00 | 0.00 | 0.00 | 0.00 | 0.00 | 0.00 | 0.00 | 0.00 | 0.00 | 0.00 | 0.00 |
| Char Dadna* | 1010 | 100.00 | 2.28 | 5.74 | 90.89 | 1.09 | 100.00 | 99.21 | 0.20 | 0.00 | 0.10 | 0.50 |
| Batchar | 287 | 100.00 | 2.09 | 6.27 | 87.80 | 3.83 | 100.00 | 99.30 | 0.70 | 0.00 | 0.00 | 0.00 |
| Dakkhin Char Dadna | 92 | 100.00 | 2.17 | 2.17 | 95.65 | 0.00 | 100.00 | 96.74 | 0.00 | 0.00 | 0.00 | 3.26 |
| Gongapara | 88 | 100.00 | 2.27 | 5.68 | 92.05 | 0.00 | 100.00 | 100.00 | 0.00 | 0.00 | 0.00 | 0.00 |
| Natunchar Dadna | 109 | 100.00 | 0.00 | 3.67 | 96.33 | 0.00 | 100.00 | 100.00 | 0.00 | 0.00 | 0.00 | 0.00 |
| Belkuchipara | 326 | 100.00 | 1.84 | 6.75 | 91.41 | 0.00 | 100.00 | 99.69 | 0.00 | 0.00 | 0.00 | 0.31 |
| Pashchim Porarchar | 108 | 100.00 | 6.48 | 6.48 | 87.04 | 0.00 | 100.00 | 98.15 | 0.00 | 0.00 | 0.93 | 0.93 |
| Uttar Char Dadna | 4140 | 100.00 | 3.31 | 6.96 | 89.30 | 0.43 | 100.00 | 99.18 | 0.36 | 0.07 | 0.19 | 0.19 |
| Gaibandha* | 385 | 100.00 | 9.61 | 9.61 | 80.26 | 0.52 | 100.00 | 99.48 | 0.26 | 0.00 | 0.00 | 0.26 |
| Agunerchar | 211 | 100.00 | 0.95 | 3.79 | 95.26 | 0.00 | 100.00 | 99.53 | 0.00 | 0.00 | 0.47 | 0.00 |
| Balidapara | 201 | 100.00 | 0.00 | 0.50 | 99.50 | 0.00 | 100.00 | 98.01 | 0.00 | 0.50 | 0.00 | 1.49 |
| Kandarchar | 213 | 100.00 | 0.47 | 3.76 | 95.77 | 0.00 | 100.00 | 100.00 | 0.00 | 0.00 | 0.00 | 0.00 |
| Mahishkura | 568 | 100.00 | 3.17 | 13.73 | 82.75 | 0.35 | 100.00 | 98.77 | 0.70 | 0.00 | 0.53 | 0.00 |
| Marakandi | 170 | 100.00 | 2.94 | 0.00 | 97.06 | 0.00 | 100.00 | 99.41 | 0.00 | 0.59 | 0.00 | 0.00 |
| Natun Agunerchar | 169 | 100.00 | 0.59 | 0.59 | 98.82 | 0.00 | 100.00 | 99.41 | 0.00 | 0.59 | 0.00 | 0.00 |
| Nayamalmara | 284 | 100.00 | 3.17 | 9.51 | 86.97 | 0.35 | 100.00 | 99.30 | 0.35 | 0.00 | 0.35 | 0.00 |
| Porarchar Madhyapara | 196 | 100.00 | 16.33 | 4.08 | 78.57 | 1.02 | 100.00 | 100.00 | 0.00 | 0.00 | 0.00 | 0.00 |
| Porarchar Purbapara | 400 | 100.00 | 4.50 | 5.75 | 89.50 | 0.25 | 100.00 | 99.75 | 0.25 | 0.00 | 0.00 | 0.00 |
| Porarchar Sardarpara | 305 | 100.00 | 0.98 | 10.82 | 87.54 | 0.66 | 100.00 | 98.69 | 0.33 | 0.00 | 0.00 | 0.98 |

| Administrative Unit, Location and Community | General Household | Percentage of Type of Structure | | | | | Percentage of Ownership Status | | | | | |
|--|-------------------|---------------------------------|-------------|--------------|--------------|-------------|--------------------------------|-------------------|---|--|--|---|
| | | Total | Pucca | Semi-pucca | Kancha | Jhupri | Total | Own dwelling unit | Rented but having own dwelling unit elsewhere | Rented and having no own dwelling unit elsewhere | Rent free but having own dwelling unit elsewhere | Rent free and having no own dwelling unit elsewhere |
| 1 | 2 | 3 | 4 | 5 | 6 | 7 | 8 | 9 | 10 | 11 | 12 | 13 |
| Shahpara | 557 | 100.00 | 1.44 | 5.39 | 91.74 | 1.44 | 100.00 | 98.74 | 0.90 | 0.00 | 0.18 | 0.18 |
| Sutarpara | 116 | 100.00 | 1.72 | 11.21 | 87.07 | 0.00 | 100.00 | 98.28 | 1.72 | 0.00 | 0.00 | 0.00 |
| Tangrakura | 262 | 100.00 | 0.00 | 5.73 | 94.27 | 0.00 | 100.00 | 99.24 | 0.00 | 0.00 | 0.76 | 0.00 |
| Tegharia | 103 | 100.00 | 0.97 | 5.83 | 93.20 | 0.00 | 100.00 | 100.00 | 0.00 | 0.00 | 0.00 | 0.00 |
| Gopalnagar* | 2334 | 100.00 | 1.50 | 10.24 | 87.92 | 0.34 | 100.00 | 99.49 | 0.17 | 0.21 | 0.09 | 0.04 |
| Airmari | 178 | 100.00 | 1.69 | 44.94 | 53.37 | 0.00 | 100.00 | 100.00 | 0.00 | 0.00 | 0.00 | 0.00 |
| Bausmari | 46 | 100.00 | 2.17 | 10.87 | 86.96 | 0.00 | 100.00 | 100.00 | 0.00 | 0.00 | 0.00 | 0.00 |
| Dakkhin Chandanpur | 105 | 100.00 | 2.86 | 8.57 | 88.57 | 0.00 | 100.00 | 100.00 | 0.00 | 0.00 | 0.00 | 0.00 |
| Dattapara | 289 | 100.00 | 1.04 | 6.92 | 92.04 | 0.00 | 100.00 | 100.00 | 0.00 | 0.00 | 0.00 | 0.00 |
| Fulkarchar | 715 | 100.00 | 1.40 | 7.69 | 90.77 | 0.14 | 100.00 | 99.16 | 0.28 | 0.28 | 0.28 | 0.00 |
| Karaitala Nama | 416 | 100.00 | 1.44 | 4.09 | 93.99 | 0.48 | 100.00 | 99.28 | 0.48 | 0.24 | 0.00 | 0.00 |
| Karaitalakanda | 495 | 100.00 | 0.61 | 8.89 | 90.51 | 0.00 | 100.00 | 100.00 | 0.00 | 0.00 | 0.00 | 0.00 |
| Uttar Chandanpur | 90 | 100.00 | 6.67 | 10.00 | 77.78 | 5.56 | 100.00 | 96.67 | 0.00 | 2.22 | 0.00 | 1.11 |
| Shanmara* | 1301 | 100.00 | 1.00 | 7.30 | 91.70 | 0.00 | 100.00 | 99.62 | 0.00 | 0.08 | 0.31 | 0.00 |
| Adrashagram | 28 | 100.00 | 0.00 | 0.00 | 100.00 | 0.00 | 100.00 | 85.71 | 0.00 | 0.00 | 14.29 | 0.00 |
| Chandanpur | 438 | 100.00 | 1.83 | 11.87 | 86.30 | 0.00 | 100.00 | 100.00 | 0.00 | 0.00 | 0.00 | 0.00 |
| Dakpara | 182 | 100.00 | 0.00 | 2.20 | 97.80 | 0.00 | 100.00 | 100.00 | 0.00 | 0.00 | 0.00 | 0.00 |
| Malpara | 186 | 100.00 | 0.00 | 0.54 | 99.46 | 0.00 | 100.00 | 100.00 | 0.00 | 0.00 | 0.00 | 0.00 |
| Natun Shapara | 330 | 100.00 | 0.30 | 8.18 | 91.52 | 0.00 | 100.00 | 100.00 | 0.00 | 0.00 | 0.00 | 0.00 |
| Tungrapara | 137 | 100.00 | 2.92 | 8.03 | 89.05 | 0.00 | 100.00 | 99.27 | 0.00 | 0.73 | 0.00 | 0.00 |
| Goalerchar Union | 8152 | 100.00 | 2.27 | 6.23 | 91.11 | 0.39 | 100.00 | 99.24 | 0.05 | 0.05 | 0.21 | 0.45 |
| Rural | 8152 | 100.00 | 2.27 | 6.23 | 91.11 | 0.39 | 100.00 | 99.24 | 0.05 | 0.05 | 0.21 | 0.45 |
| Urban | 0 | 0.00 | 0.00 | 0.00 | 0.00 | 0.00 | 0.00 | 0.00 | 0.00 | 0.00 | 0.00 | 0.00 |
| Goalerchar* | 813 | 100.00 | 5.04 | 11.56 | 83.27 | 0.12 | 100.00 | 99.75 | 0.00 | 0.00 | 0.00 | 0.25 |
| Kachhimarchar* | 1314 | 100.00 | 0.99 | 3.27 | 95.21 | 0.53 | 100.00 | 98.55 | 0.08 | 0.08 | 0.68 | 0.61 |
| Bolakipara | 830 | 100.00 | 0.72 | 1.08 | 97.95 | 0.24 | 100.00 | 97.83 | 0.00 | 0.12 | 1.08 | 0.96 |
| Kachhimarchar | 484 | 100.00 | 1.45 | 7.02 | 90.50 | 1.03 | 100.00 | 99.79 | 0.21 | 0.00 | 0.00 | 0.00 |
| Kadamtali* | 204 | 100.00 | 0.98 | 1.96 | 97.06 | 0.00 | 100.00 | 100.00 | 0.00 | 0.00 | 0.00 | 0.00 |
| Mahalgin* | 1119 | 100.00 | 1.97 | 7.60 | 90.35 | 0.09 | 100.00 | 99.64 | 0.09 | 0.09 | 0.18 | 0.00 |
| Malmara* | 4702 | 100.00 | 2.28 | 6.00 | 91.24 | 0.49 | 100.00 | 99.21 | 0.04 | 0.04 | 0.13 | 0.57 |
| Khaydiarchar | 287 | 100.00 | 2.09 | 5.57 | 92.33 | 0.00 | 100.00 | 100.00 | 0.00 | 0.00 | 0.00 | 0.00 |
| Kumirdaha | 603 | 100.00 | 0.83 | 2.49 | 96.52 | 0.17 | 100.00 | 99.67 | 0.00 | 0.00 | 0.00 | 0.33 |
| Malmara | 884 | 100.00 | 1.47 | 7.01 | 91.40 | 0.11 | 100.00 | 99.43 | 0.00 | 0.00 | 0.11 | 0.45 |
| Mohammadpur | 1418 | 100.00 | 1.83 | 5.50 | 91.54 | 1.13 | 100.00 | 98.52 | 0.00 | 0.14 | 0.28 | 1.06 |
| Savarchar | 918 | 100.00 | 4.68 | 6.75 | 88.13 | 0.44 | 100.00 | 99.13 | 0.22 | 0.00 | 0.11 | 0.54 |
| Savukura | 592 | 100.00 | 2.36 | 8.28 | 89.19 | 0.17 | 100.00 | 99.83 | 0.00 | 0.00 | 0.00 | 0.17 |
| Islampur Union | 5086 | 100.00 | 2.58 | 10.36 | 86.37 | 0.69 | 100.00 | 98.80 | 0.14 | 0.12 | 0.24 | 0.71 |
| Rural | 2602 | 100.00 | 2.84 | 11.07 | 85.43 | 0.65 | 100.00 | 98.50 | 0.23 | 0.15 | 0.35 | 0.77 |
| Urban | 2484 | 100.00 | 2.29 | 9.62 | 87.36 | 0.72 | 100.00 | 99.11 | 0.04 | 0.08 | 0.12 | 0.64 |
| Gangapara* | 786 | 100.00 | 3.82 | 13.36 | 82.19 | 0.64 | 100.00 | 98.73 | 0.38 | 0.00 | 0.38 | 0.51 |
| Pachabahala* | 2484 | 100.00 | 2.29 | 9.62 | 87.36 | 0.72 | 100.00 | 99.11 | 0.04 | 0.08 | 0.12 | 0.64 |
| Dharmakura | 576 | 100.00 | 2.08 | 6.42 | 91.49 | 0.00 | 100.00 | 99.65 | 0.00 | 0.00 | 0.00 | 0.35 |
| Pachabahala | 1908 | 100.00 | 2.36 | 10.59 | 86.11 | 0.94 | 100.00 | 98.95 | 0.05 | 0.10 | 0.16 | 0.73 |
| Panchbaria* | 1341 | 100.00 | 1.94 | 10.29 | 87.62 | 0.15 | 100.00 | 98.81 | 0.07 | 0.30 | 0.45 | 0.37 |
| Kachihara | 638 | 100.00 | 0.47 | 7.21 | 92.01 | 0.31 | 100.00 | 99.53 | 0.00 | 0.31 | 0.16 | 0.00 |
| Panchbaria | 703 | 100.00 | 3.27 | 13.09 | 83.64 | 0.00 | 100.00 | 98.15 | 0.14 | 0.28 | 0.71 | 0.71 |
| Shankarpur* | 475 | 100.00 | 3.79 | 9.47 | 84.63 | 2.11 | 100.00 | 97.26 | 0.42 | 0.00 | 0.00 | 2.32 |
| Kulkandi Union | 3091 | 100.00 | 0.91 | 3.59 | 90.42 | 5.08 | 100.00 | 98.54 | 0.13 | 0.06 | 0.61 | 0.65 |
| Rural | 3091 | 100.00 | 0.91 | 3.59 | 90.42 | 5.08 | 100.00 | 98.54 | 0.13 | 0.06 | 0.61 | 0.65 |
| Urban | 0 | 0.00 | 0.00 | 0.00 | 0.00 | 0.00 | 0.00 | 0.00 | 0.00 | 0.00 | 0.00 | 0.00 |
| Char Berkusha* | 69 | 100.00 | 0.00 | 0.00 | 100.00 | 0.00 | 100.00 | 100.00 | 0.00 | 0.00 | 0.00 | 0.00 |
| Jigatala* | 630 | 100.00 | 0.00 | 1.43 | 98.41 | 0.16 | 100.00 | 97.30 | 0.00 | 0.16 | 0.79 | 1.75 |
| Kulkandi* | 2392 | 100.00 | 1.17 | 4.26 | 88.04 | 6.52 | 100.00 | 98.83 | 0.17 | 0.04 | 0.59 | 0.38 |
| Athiamari | 453 | 100.00 | 1.77 | 0.44 | 73.95 | 23.84 | 100.00 | 99.34 | 0.22 | 0.22 | 0.00 | 0.22 |
| Beparipara | 279 | 100.00 | 0.72 | 3.58 | 95.70 | 0.00 | 100.00 | 100.00 | 0.00 | 0.00 | 0.00 | 0.00 |
| Boalmari | 41 | 100.00 | 2.44 | 7.32 | 90.24 | 0.00 | 100.00 | 100.00 | 0.00 | 0.00 | 0.00 | 0.00 |
| Dakkhin Akandapara | 200 | 100.00 | 0.50 | 9.00 | 90.50 | 0.00 | 100.00 | 100.00 | 0.00 | 0.00 | 0.00 | 0.00 |

| Administrative Unit, Location and Community | General Household | Percentage of Type of Structure | | | | | Percentage of Ownership Status | | | | | |
|--|-------------------|---------------------------------|-------------|--------------|--------------|-------------|--------------------------------|-------------------|---|--|--|---|
| | | Total | Pucca | Semi-pucca | Kancha | Jhupri | Total | Own dwelling unit | Rented but having own dwelling unit elsewhere | Rented and having no own dwelling unit elsewhere | Rent free but having own dwelling unit elsewhere | Rent free and having no own dwelling unit elsewhere |
| 1 | 2 | 3 | 4 | 5 | 6 | 7 | 8 | 9 | 10 | 11 | 12 | 13 |
| Joddarpara | 265 | 100.00 | 2.26 | 5.28 | 92.08 | 0.38 | 100.00 | 97.36 | 0.00 | 0.00 | 1.89 | 0.75 |
| Madhyapara | 438 | 100.00 | 1.37 | 2.74 | 90.18 | 5.71 | 100.00 | 99.32 | 0.00 | 0.00 | 0.00 | 0.68 |
| Miapara | 68 | 100.00 | 0.00 | 1.47 | 98.53 | 0.00 | 100.00 | 98.53 | 0.00 | 0.00 | 0.00 | 1.47 |
| Purbapara | 345 | 100.00 | 0.29 | 4.64 | 88.70 | 6.38 | 100.00 | 100.00 | 0.00 | 0.00 | 0.00 | 0.00 |
| Sardarpara | 109 | 100.00 | 0.00 | 0.92 | 99.08 | 0.00 | 100.00 | 100.00 | 0.00 | 0.00 | 0.00 | 0.00 |
| Uttar Akandapara | 101 | 100.00 | 0.99 | 18.81 | 80.20 | 0.00 | 100.00 | 98.02 | 0.00 | 0.00 | 0.99 | 0.99 |
| Uttar Madhyapara | 93 | 100.00 | 2.15 | 6.45 | 91.40 | 0.00 | 100.00 | 87.10 | 3.23 | 0.00 | 8.60 | 1.08 |
| Noarpara Union | 7077 | 100.00 | 0.68 | 2.95 | 96.10 | 0.27 | 100.00 | 97.26 | 0.71 | 0.99 | 0.16 | 0.89 |
| Rural | 7077 | 100.00 | 0.68 | 2.95 | 96.10 | 0.27 | 100.00 | 97.26 | 0.71 | 0.99 | 0.16 | 0.89 |
| Urban | 0 | 0.00 | 0.00 | 0.00 | 0.00 | 0.00 | 0.00 | 0.00 | 0.00 | 0.00 | 0.00 | 0.00 |
| Kajla* | 526 | 100.00 | 1.90 | 0.19 | 95.06 | 2.85 | 100.00 | 99.81 | 0.00 | 0.00 | 0.19 | 0.00 |
| Katma Krishnanagar* | 971 | 100.00 | 0.31 | 0.51 | 99.18 | 0.00 | 100.00 | 99.79 | 0.10 | 0.00 | 0.00 | 0.10 |
| Majibari* | 554 | 100.00 | 0.00 | 0.54 | 99.46 | 0.00 | 100.00 | 99.64 | 0.00 | 0.18 | 0.00 | 0.18 |
| Noarpara* | 5026 | 100.00 | 0.70 | 3.98 | 95.24 | 0.08 | 100.00 | 96.24 | 0.97 | 1.37 | 0.20 | 1.21 |
| Brahmottar | 523 | 100.00 | 0.57 | 2.68 | 96.56 | 0.19 | 100.00 | 99.24 | 0.00 | 0.00 | 0.19 | 0.57 |
| Karirtair | 623 | 100.00 | 0.48 | 3.85 | 95.51 | 0.16 | 100.00 | 84.75 | 5.14 | 6.90 | 0.96 | 2.25 |
| Natunpara | 369 | 100.00 | 0.54 | 0.81 | 98.64 | 0.00 | 100.00 | 100.00 | 0.00 | 0.00 | 0.00 | 0.00 |
| Noarpara | 517 | 100.00 | 1.35 | 2.71 | 95.94 | 0.00 | 100.00 | 99.42 | 0.00 | 0.00 | 0.00 | 0.58 |
| Rajnagar | 166 | 100.00 | 0.00 | 0.00 | 100.00 | 0.00 | 100.00 | 92.17 | 0.60 | 3.01 | 0.00 | 4.22 |
| Rambhadra | 836 | 100.00 | 0.84 | 10.05 | 88.88 | 0.24 | 100.00 | 99.88 | 0.00 | 0.00 | 0.00 | 0.12 |
| Sonamukhi | 488 | 100.00 | 1.64 | 3.07 | 95.29 | 0.00 | 100.00 | 92.42 | 2.46 | 3.48 | 0.00 | 1.64 |
| Tartapara | 1238 | 100.00 | 0.16 | 1.13 | 98.71 | 0.00 | 100.00 | 98.79 | 0.00 | 0.24 | 0.24 | 0.73 |
| Ulia | 266 | 100.00 | 1.13 | 12.03 | 86.84 | 0.00 | 100.00 | 92.11 | 1.50 | 0.38 | 0.00 | 6.02 |
| Palbanda Union | 3568 | 100.00 | 2.41 | 9.33 | 87.53 | 0.73 | 100.00 | 99.55 | 0.03 | 0.11 | 0.08 | 0.22 |
| Rural | 3568 | 100.00 | 2.41 | 9.33 | 87.53 | 0.73 | 100.00 | 99.55 | 0.03 | 0.11 | 0.08 | 0.22 |
| Urban | 0 | 0.00 | 0.00 | 0.00 | 0.00 | 0.00 | 0.00 | 0.00 | 0.00 | 0.00 | 0.00 | 0.00 |
| Bahadurpur (Part)* | 1118 | 100.00 | 1.34 | 8.94 | 89.00 | 0.72 | 100.00 | 99.64 | 0.00 | 0.09 | 0.00 | 0.27 |
| Dakkhin Bahadurpur | 364 | 100.00 | 2.20 | 13.74 | 84.07 | 0.00 | 100.00 | 98.90 | 0.00 | 0.27 | 0.00 | 0.82 |
| Purba Bahadurpur | 465 | 100.00 | 0.86 | 4.73 | 92.69 | 1.72 | 100.00 | 100.00 | 0.00 | 0.00 | 0.00 | 0.00 |
| Uttar Bahadurpur | 289 | 100.00 | 1.04 | 9.69 | 89.27 | 0.00 | 100.00 | 100.00 | 0.00 | 0.00 | 0.00 | 0.00 |
| Baitkamari* | 1070 | 100.00 | 3.93 | 11.21 | 84.77 | 0.09 | 100.00 | 99.53 | 0.09 | 0.09 | 0.09 | 0.19 |
| Char Baitkamari | 161 | 100.00 | 1.24 | 8.07 | 90.68 | 0.00 | 100.00 | 99.38 | 0.00 | 0.62 | 0.00 | 0.00 |
| Dakkhin Baitkamari | 445 | 100.00 | 5.17 | 11.69 | 82.92 | 0.22 | 100.00 | 99.55 | 0.22 | 0.00 | 0.22 | 0.00 |
| Uttar Baitkamari | 464 | 100.00 | 3.66 | 11.85 | 84.48 | 0.00 | 100.00 | 99.57 | 0.00 | 0.00 | 0.00 | 0.43 |
| Charia (Part)* | 169 | 100.00 | 1.78 | 6.51 | 91.72 | 0.00 | 100.00 | 100.00 | 0.00 | 0.00 | 0.00 | 0.00 |
| Sirajabad* | 1211 | 100.00 | 2.15 | 8.42 | 88.03 | 1.40 | 100.00 | 99.42 | 0.00 | 0.17 | 0.17 | 0.25 |
| Dakkhin Sirajabad | 398 | 100.00 | 3.27 | 9.55 | 87.19 | 0.00 | 100.00 | 98.74 | 0.00 | 0.50 | 0.50 | 0.25 |
| Purba Sirajabad | 361 | 100.00 | 2.22 | 7.20 | 86.70 | 3.88 | 100.00 | 99.72 | 0.00 | 0.00 | 0.00 | 0.28 |
| Uttar Sirajabad | 452 | 100.00 | 1.11 | 8.41 | 89.82 | 0.66 | 100.00 | 99.78 | 0.00 | 0.00 | 0.00 | 0.22 |
| Patharshi Union | 7862 | 100.00 | 2.81 | 18.15 | 78.77 | 0.27 | 100.00 | 98.23 | 0.20 | 0.31 | 0.28 | 0.98 |
| Rural | 7862 | 100.00 | 2.81 | 18.15 | 78.77 | 0.27 | 100.00 | 98.23 | 0.20 | 0.31 | 0.28 | 0.98 |
| Urban | 0 | 0.00 | 0.00 | 0.00 | 0.00 | 0.00 | 0.00 | 0.00 | 0.00 | 0.00 | 0.00 | 0.00 |
| Dengargar* | 1354 | 100.00 | 2.88 | 16.84 | 79.91 | 0.37 | 100.00 | 97.93 | 0.15 | 0.30 | 0.52 | 1.11 |
| Gamaria* | 1277 | 100.00 | 1.17 | 21.14 | 77.60 | 0.08 | 100.00 | 97.96 | 0.00 | 0.16 | 0.55 | 1.33 |
| Hariabari* | 665 | 100.00 | 0.90 | 22.86 | 76.09 | 0.15 | 100.00 | 97.74 | 0.30 | 0.30 | 0.45 | 1.20 |
| Krishnanagar* | 96 | 100.00 | 5.21 | 30.21 | 63.54 | 1.04 | 100.00 | 95.83 | 0.00 | 0.00 | 2.08 | 2.08 |
| Laudatta* | 143 | 100.00 | 5.59 | 32.87 | 61.54 | 0.00 | 100.00 | 97.20 | 0.70 | 0.00 | 0.70 | 1.40 |
| Mujata* | 640 | 100.00 | 1.88 | 22.19 | 75.31 | 0.63 | 100.00 | 96.72 | 0.94 | 0.00 | 0.00 | 2.34 |
| Muk Simla* | 568 | 100.00 | 3.17 | 23.42 | 73.42 | 0.00 | 100.00 | 99.47 | 0.00 | 0.00 | 0.00 | 0.53 |
| Patharshi* | 1778 | 100.00 | 5.29 | 13.44 | 80.82 | 0.45 | 100.00 | 98.65 | 0.22 | 0.79 | 0.00 | 0.34 |
| Muradabad | 747 | 100.00 | 5.76 | 12.99 | 81.26 | 0.00 | 100.00 | 97.86 | 0.27 | 1.87 | 0.00 | 0.00 |
| Patharshi | 1031 | 100.00 | 4.95 | 13.77 | 80.50 | 0.78 | 100.00 | 99.22 | 0.19 | 0.00 | 0.00 | 0.58 |
| Radhir Alga* | 99 | 100.00 | 1.01 | 20.20 | 78.79 | 0.00 | 100.00 | 96.97 | 0.00 | 0.00 | 0.00 | 3.03 |
| Rouharkanda* | 512 | 100.00 | 1.76 | 24.41 | 73.83 | 0.00 | 100.00 | 99.41 | 0.00 | 0.00 | 0.20 | 0.39 |
| Shashariabari* | 730 | 100.00 | 1.92 | 5.75 | 92.19 | 0.14 | 100.00 | 98.90 | 0.14 | 0.27 | 0.14 | 0.55 |
| Sapdhari Union | 3076 | 100.00 | 0.00 | 0.00 | 99.87 | 0.13 | 100.00 | 97.07 | 0.29 | 0.07 | 0.33 | 2.24 |
| Rural | 2596 | 100.00 | 0.00 | 0.00 | 99.88 | 0.12 | 100.00 | 96.65 | 0.35 | 0.04 | 0.35 | 2.62 |
| Urban | 480 | 100.00 | 0.00 | 0.00 | 99.79 | 0.21 | 100.00 | 99.38 | 0.00 | 0.21 | 0.21 | 0.21 |

| Administrative Unit, Location and Community | General Household | Percentage of Type of Structure | | | | | Percentage of Ownership Status | | | | | |
|--|-------------------|---------------------------------|--------------|--------------|--------------|-------------|--------------------------------|-------------------|---|--|--|---|
| | | Total | Pucca | Semi-pucca | Kancha | Jhupri | Total | Own dwelling unit | Rented but having own dwelling unit elsewhere | Rented and having no own dwelling unit elsewhere | Rent free but having own dwelling unit elsewhere | Rent free and having no own dwelling unit elsewhere |
| 1 | 2 | 3 | 4 | 5 | 6 | 7 | 8 | 9 | 10 | 11 | 12 | 13 |
| Char Shishua* | 735 | 100.00 | 0.00 | 0.00 | 100.00 | 0.00 | 100.00 | 98.23 | 0.00 | 0.00 | 0.27 | 1.50 |
| Chengania* | 1112 | 100.00 | 0.00 | 0.00 | 99.91 | 0.09 | 100.00 | 97.93 | 0.18 | 0.09 | 0.63 | 1.17 |
| Akandapara | 212 | 100.00 | 0.00 | 0.00 | 100.00 | 0.00 | 100.00 | 99.53 | 0.00 | 0.47 | 0.00 | 0.00 |
| Chingania | 374 | 100.00 | 0.00 | 0.00 | 99.73 | 0.27 | 100.00 | 98.66 | 0.53 | 0.00 | 0.53 | 0.27 |
| Mandalpara | 526 | 100.00 | 0.00 | 0.00 | 100.00 | 0.00 | 100.00 | 96.77 | 0.00 | 0.00 | 0.95 | 2.28 |
| Dighair* | 210 | 100.00 | 0.00 | 0.00 | 99.52 | 0.48 | 100.00 | 100.00 | 0.00 | 0.00 | 0.00 | 0.00 |
| Indulamari | 210 | 100.00 | 0.00 | 0.00 | 99.52 | 0.48 | 100.00 | 100.00 | 0.00 | 0.00 | 0.00 | 0.00 |
| Prajapati* | 539 | 100.00 | 0.00 | 0.00 | 99.81 | 0.19 | 100.00 | 90.54 | 1.30 | 0.00 | 0.00 | 8.16 |
| Sapdhari* | 480 | 100.00 | 0.00 | 0.00 | 99.79 | 0.21 | 100.00 | 99.38 | 0.00 | 0.21 | 0.21 | 0.21 |
| Kasharidoba | 480 | 100.00 | 0.00 | 0.00 | 99.79 | 0.21 | 100.00 | 99.38 | 0.00 | 0.21 | 0.21 | 0.21 |
| Jamalpur Sadar Upazila | 175026 | 100.00 | 9.96 | 17.37 | 72.40 | 0.26 | 100.00 | 92.25 | 5.66 | 0.98 | 0.35 | 0.77 |
| Rural | 122395 | 100.00 | 4.09 | 13.18 | 82.46 | 0.26 | 100.00 | 98.26 | 0.79 | 0.15 | 0.20 | 0.60 |
| Urban | 52631 | 100.00 | 23.62 | 27.12 | 49.01 | 0.26 | 100.00 | 78.26 | 16.97 | 2.92 | 0.69 | 1.16 |
| Jamalpur Paurashava | 39239 | 100.00 | 29.69 | 30.03 | 39.95 | 0.32 | 100.00 | 72.57 | 21.46 | 3.81 | 0.83 | 1.33 |
| Ward No. 01 | 2586 | 100.00 | 16.63 | 23.90 | 59.40 | 0.08 | 100.00 | 95.55 | 2.51 | 1.28 | 0.39 | 0.27 |
| Naobhanga* | 318 | 100.00 | 1.89 | 10.69 | 87.42 | 0.00 | 100.00 | 91.51 | 3.77 | 3.46 | 0.63 | 0.63 |
| Pathalia* | 2268 | 100.00 | 18.69 | 25.75 | 55.47 | 0.09 | 100.00 | 96.12 | 2.34 | 0.97 | 0.35 | 0.22 |
| Guabaria | 700 | 100.00 | 16.14 | 19.00 | 64.86 | 0.00 | 100.00 | 99.43 | 0.29 | 0.29 | 0.00 | 0.00 |
| Pathalia | 1568 | 100.00 | 19.83 | 28.76 | 51.28 | 0.13 | 100.00 | 94.64 | 3.25 | 1.28 | 0.51 | 0.32 |
| Ward No. 02 | 2544 | 100.00 | 47.25 | 18.67 | 33.69 | 0.39 | 100.00 | 57.51 | 37.38 | 2.48 | 1.89 | 0.75 |
| Char Palisha* | 415 | 100.00 | 2.65 | 13.73 | 83.37 | 0.24 | 100.00 | 97.59 | 0.00 | 1.45 | 0.24 | 0.72 |
| Kampapur | 415 | 100.00 | 2.65 | 13.73 | 83.37 | 0.24 | 100.00 | 97.59 | 0.00 | 1.45 | 0.24 | 0.72 |
| Kampapur* | 462 | 100.00 | 6.93 | 17.53 | 75.11 | 0.43 | 100.00 | 95.45 | 1.52 | 1.08 | 0.65 | 1.30 |
| Kampapur (Part) | 462 | 100.00 | 6.93 | 17.53 | 75.11 | 0.43 | 100.00 | 95.45 | 1.52 | 1.08 | 0.65 | 1.30 |
| Singhajani (Part)* | 1667 | 100.00 | 69.53 | 20.22 | 9.84 | 0.42 | 100.00 | 37.01 | 56.63 | 3.12 | 2.64 | 0.60 |
| Amlapara | 510 | 100.00 | 80.39 | 11.37 | 6.86 | 1.37 | 100.00 | 29.41 | 64.71 | 5.10 | 0.20 | 0.59 |
| B D R Camp Area | 54 | 100.00 | 66.67 | 33.33 | 0.00 | 0.00 | 100.00 | 0.00 | 100.00 | 0.00 | 0.00 | 0.00 |
| Dc Office Area) | 78 | 100.00 | 89.74 | 3.85 | 6.41 | 0.00 | 100.00 | 0.00 | 93.59 | 1.28 | 3.85 | 1.28 |
| Dewanpara | 690 | 100.00 | 66.09 | 25.51 | 8.41 | 0.00 | 100.00 | 52.90 | 43.91 | 2.46 | 0.72 | 0.00 |
| Krishi Khamar Area | 92 | 100.00 | 63.04 | 30.43 | 6.52 | 0.00 | 100.00 | 0.00 | 69.57 | 3.26 | 25.00 | 2.17 |
| Sarkarpara | 243 | 100.00 | 53.09 | 22.22 | 24.69 | 0.00 | 100.00 | 41.98 | 49.38 | 2.06 | 4.94 | 1.65 |
| Ward No. 03 | 3502 | 100.00 | 69.25 | 18.56 | 11.91 | 0.29 | 100.00 | 48.60 | 47.37 | 3.51 | 0.40 | 0.11 |
| Singhajani (Part)* | 3502 | 100.00 | 69.25 | 18.56 | 11.91 | 0.29 | 100.00 | 48.60 | 47.37 | 3.51 | 0.40 | 0.11 |
| Bakultala | 118 | 100.00 | 80.51 | 16.10 | 3.39 | 0.00 | 100.00 | 40.68 | 58.47 | 0.85 | 0.00 | 0.00 |
| Banpara | 480 | 100.00 | 32.29 | 32.29 | 34.79 | 0.63 | 100.00 | 69.79 | 23.54 | 5.00 | 0.83 | 0.83 |
| College Road | 585 | 100.00 | 79.66 | 14.36 | 5.98 | 0.00 | 100.00 | 42.56 | 55.56 | 1.54 | 0.34 | 0.00 |
| Iqbalpur | 549 | 100.00 | 54.28 | 25.14 | 20.40 | 0.18 | 100.00 | 65.76 | 32.97 | 1.09 | 0.18 | 0.00 |
| Miapara | 753 | 100.00 | 81.27 | 14.74 | 3.98 | 0.00 | 100.00 | 39.84 | 54.45 | 5.18 | 0.53 | 0.00 |
| Nayapara | 1017 | 100.00 | 78.56 | 14.06 | 6.78 | 0.59 | 100.00 | 40.22 | 55.16 | 4.33 | 0.29 | 0.00 |
| Ward No. 04 | 3699 | 100.00 | 56.07 | 28.39 | 15.52 | 0.03 | 100.00 | 51.42 | 38.96 | 7.65 | 0.70 | 1.27 |
| Singhajani (Part)* | 3699 | 100.00 | 56.07 | 28.39 | 15.52 | 0.03 | 100.00 | 51.42 | 38.96 | 7.65 | 0.70 | 1.27 |
| Abedanchak | 148 | 100.00 | 66.22 | 31.08 | 2.70 | 0.00 | 100.00 | 59.46 | 40.54 | 0.00 | 0.00 | 0.00 |
| Bazaripara | 120 | 100.00 | 55.00 | 37.50 | 7.50 | 0.00 | 100.00 | 64.17 | 19.17 | 13.33 | 0.00 | 3.33 |
| Kacharipara | 1708 | 100.00 | 56.32 | 32.73 | 10.89 | 0.06 | 100.00 | 50.76 | 39.81 | 7.38 | 0.64 | 1.41 |
| Kalighat | 44 | 100.00 | 20.45 | 27.27 | 52.27 | 0.00 | 100.00 | 43.18 | 4.55 | 50.00 | 0.00 | 2.27 |
| Madrsa Road | 52 | 100.00 | 21.15 | 30.77 | 48.08 | 0.00 | 100.00 | 44.23 | 13.46 | 26.92 | 3.85 | 11.54 |
| Muslimabad | 797 | 100.00 | 31.12 | 34.50 | 34.38 | 0.00 | 100.00 | 70.01 | 14.55 | 12.92 | 1.25 | 1.25 |
| Sardarpara | 830 | 100.00 | 81.93 | 11.69 | 6.39 | 0.00 | 100.00 | 32.53 | 66.63 | 0.24 | 0.36 | 0.24 |
| Ward No. 05 | 2581 | 100.00 | 50.29 | 30.76 | 18.95 | 0.00 | 100.00 | 49.17 | 38.40 | 8.80 | 1.16 | 2.48 |
| Kursha Kangarpara* | 270 | 100.00 | 24.07 | 40.74 | 35.19 | 0.00 | 100.00 | 62.59 | 18.15 | 11.85 | 4.44 | 2.96 |
| Chalapara | 270 | 100.00 | 24.07 | 40.74 | 35.19 | 0.00 | 100.00 | 62.59 | 18.15 | 11.85 | 4.44 | 2.96 |
| Singhajani (Part)* | 2311 | 100.00 | 53.35 | 29.60 | 17.05 | 0.00 | 100.00 | 47.60 | 40.76 | 8.44 | 0.78 | 2.42 |
| Basakpara | 257 | 100.00 | 27.63 | 50.19 | 22.18 | 0.00 | 100.00 | 79.77 | 8.17 | 9.73 | 1.56 | 0.78 |
| Bospara | 513 | 100.00 | 68.23 | 25.73 | 6.04 | 0.00 | 100.00 | 36.84 | 57.89 | 5.26 | 0.00 | 0.00 |
| Raniganj Bazar | 173 | 100.00 | 34.68 | 48.55 | 16.76 | 0.00 | 100.00 | 52.02 | 15.61 | 27.17 | 4.05 | 1.16 |
| Shantibag | 368 | 100.00 | 84.78 | 12.77 | 2.45 | 0.00 | 100.00 | 36.41 | 57.61 | 4.89 | 0.00 | 1.09 |
| Singhajanipara | 130 | 100.00 | 60.00 | 32.31 | 7.69 | 0.00 | 100.00 | 46.92 | 40.00 | 8.46 | 3.08 | 1.54 |

| Administrative Unit, Location and Community | General Household | Percentage of Type of Structure | | | | | Percentage of Ownership Status | | | | | |
|--|-------------------|---------------------------------|--------------|--------------|--------------|-------------|--------------------------------|-------------------|---|--|--|---|
| | | Total | Pucca | Semi-pucca | Kancha | Jhupri | Total | Own dwelling unit | Rented but having own dwelling unit elsewhere | Rented and having no own dwelling unit elsewhere | Rent free but having own dwelling unit elsewhere | Rent free and having no own dwelling unit elsewhere |
| 1 | 2 | 3 | 4 | 5 | 6 | 7 | 8 | 9 | 10 | 11 | 12 | 13 |
| Stationpara | 598 | 100.00 | 54.01 | 29.60 | 16.39 | 0.00 | 100.00 | 41.97 | 47.32 | 3.51 | 0.50 | 6.69 |
| Tamaltala | 272 | 100.00 | 14.34 | 26.84 | 58.82 | 0.00 | 100.00 | 62.50 | 18.38 | 16.91 | 0.00 | 2.21 |
| Ward No. 06 | 3253 | 100.00 | 31.11 | 39.35 | 28.83 | 0.71 | 100.00 | 65.20 | 25.88 | 5.26 | 1.08 | 2.58 |
| Dakpara* | 603 | 100.00 | 27.86 | 44.78 | 27.36 | 0.00 | 100.00 | 77.94 | 18.08 | 3.81 | 0.17 | 0.00 |
| Krishnacharanpur* | 237 | 100.00 | 47.68 | 26.16 | 25.74 | 0.42 | 100.00 | 58.65 | 38.40 | 2.53 | 0.42 | 0.00 |
| Mukundabari | 237 | 100.00 | 47.68 | 26.16 | 25.74 | 0.42 | 100.00 | 58.65 | 38.40 | 2.53 | 0.42 | 0.00 |
| Mukundabari* | 1532 | 100.00 | 37.53 | 36.16 | 26.24 | 0.07 | 100.00 | 59.27 | 29.83 | 4.24 | 1.70 | 4.96 |
| Bajrapur | 612 | 100.00 | 47.22 | 33.82 | 18.95 | 0.00 | 100.00 | 50.49 | 30.56 | 6.21 | 2.29 | 10.46 |
| Banderbari | 453 | 100.00 | 21.85 | 32.67 | 45.25 | 0.22 | 100.00 | 66.67 | 25.61 | 3.53 | 1.99 | 2.21 |
| Mukundabari | 467 | 100.00 | 40.04 | 42.61 | 17.34 | 0.00 | 100.00 | 63.60 | 32.98 | 2.36 | 0.64 | 0.43 |
| Satpaikha (Part)* | 860 | 100.00 | 17.56 | 44.19 | 35.81 | 2.44 | 100.00 | 68.37 | 20.93 | 8.95 | 0.81 | 0.93 |
| Baniabazar | 447 | 100.00 | 20.13 | 40.04 | 35.12 | 4.70 | 100.00 | 67.34 | 22.82 | 7.61 | 0.67 | 1.57 |
| Palpara | 413 | 100.00 | 14.77 | 48.67 | 36.56 | 0.00 | 100.00 | 69.49 | 18.89 | 10.41 | 0.97 | 0.24 |
| Singhajani Jadab* | 21 | 100.00 | 23.81 | 66.67 | 9.52 | 0.00 | 100.00 | 76.19 | 23.81 | 0.00 | 0.00 | 0.00 |
| Mukandabari | 21 | 100.00 | 23.81 | 66.67 | 9.52 | 0.00 | 100.00 | 76.19 | 23.81 | 0.00 | 0.00 | 0.00 |
| Ward No. 07 | 3241 | 100.00 | 27.65 | 48.26 | 23.57 | 0.52 | 100.00 | 59.46 | 32.37 | 4.72 | 1.17 | 2.28 |
| Beltia (Part)* | 117 | 100.00 | 32.48 | 22.22 | 45.30 | 0.00 | 100.00 | 88.03 | 5.13 | 2.56 | 0.85 | 3.42 |
| Beltia | 100 | 100.00 | 25.00 | 22.00 | 53.00 | 0.00 | 100.00 | 94.00 | 0.00 | 1.00 | 1.00 | 4.00 |
| Reserve Police | 17 | 100.00 | 76.47 | 23.53 | 0.00 | 0.00 | 100.00 | 52.94 | 35.29 | 11.76 | 0.00 | 0.00 |
| Fulbaria (Part)* | 2359 | 100.00 | 29.50 | 49.94 | 19.88 | 0.68 | 100.00 | 58.50 | 32.39 | 5.47 | 1.36 | 2.29 |
| Daripara | 749 | 100.00 | 27.10 | 51.27 | 21.63 | 0.00 | 100.00 | 59.28 | 33.24 | 6.01 | 1.47 | 0.00 |
| Mahila College Area | 793 | 100.00 | 35.81 | 42.50 | 21.69 | 0.00 | 100.00 | 53.34 | 35.56 | 7.57 | 1.39 | 2.14 |
| Pashchim Fulbaria | 411 | 100.00 | 12.90 | 64.23 | 18.98 | 3.89 | 100.00 | 79.32 | 18.00 | 1.70 | 0.24 | 0.73 |
| Munshipara | 406 | 100.00 | 38.42 | 47.54 | 14.04 | 0.00 | 100.00 | 46.06 | 39.16 | 4.19 | 2.22 | 8.37 |
| Khupibari* | 765 | 100.00 | 21.18 | 47.06 | 31.63 | 0.13 | 100.00 | 58.04 | 36.47 | 2.75 | 0.65 | 2.09 |
| Ward No. 08 | 3320 | 100.00 | 17.08 | 38.80 | 43.55 | 0.57 | 100.00 | 76.17 | 15.81 | 4.34 | 1.23 | 2.44 |
| Beltia (Part)* | 402 | 100.00 | 16.42 | 33.08 | 50.50 | 0.00 | 100.00 | 88.81 | 10.45 | 0.50 | 0.25 | 0.00 |
| Beltia | 402 | 100.00 | 16.42 | 33.08 | 50.50 | 0.00 | 100.00 | 88.81 | 10.45 | 0.50 | 0.25 | 0.00 |
| Chandpur* | 52 | 100.00 | 25.00 | 51.92 | 23.08 | 0.00 | 100.00 | 36.54 | 44.23 | 7.69 | 11.54 | 0.00 |
| Dapunia | 52 | 100.00 | 25.00 | 51.92 | 23.08 | 0.00 | 100.00 | 36.54 | 44.23 | 7.69 | 11.54 | 0.00 |
| Dapunia* | 517 | 100.00 | 19.15 | 33.08 | 44.68 | 3.09 | 100.00 | 88.20 | 6.96 | 2.13 | 0.58 | 2.13 |
| Diabari* | 254 | 100.00 | 7.09 | 30.71 | 62.20 | 0.00 | 100.00 | 83.46 | 14.96 | 1.18 | 0.39 | 0.00 |
| Fulbaria (Part)* | 398 | 100.00 | 22.36 | 46.73 | 30.65 | 0.25 | 100.00 | 74.87 | 18.09 | 5.53 | 0.75 | 0.75 |
| Purba Fulbaria | 398 | 100.00 | 22.36 | 46.73 | 30.65 | 0.25 | 100.00 | 74.87 | 18.09 | 5.53 | 0.75 | 0.75 |
| Jangalpara* | 367 | 100.00 | 13.90 | 34.33 | 51.23 | 0.54 | 100.00 | 95.64 | 3.27 | 0.27 | 0.27 | 0.54 |
| Shahpur* | 751 | 100.00 | 17.58 | 38.35 | 44.07 | 0.00 | 100.00 | 51.66 | 25.43 | 11.32 | 3.06 | 8.52 |
| Railway Colony | 263 | 100.00 | 20.91 | 31.56 | 47.53 | 0.00 | 100.00 | 19.39 | 32.70 | 15.97 | 8.37 | 23.57 |
| Shahpur | 488 | 100.00 | 15.78 | 42.01 | 42.21 | 0.00 | 100.00 | 69.06 | 21.52 | 8.81 | 0.20 | 0.41 |
| Polisha* | 579 | 100.00 | 17.10 | 48.19 | 34.72 | 0.00 | 100.00 | 77.37 | 19.17 | 2.76 | 0.52 | 0.17 |
| Ward No. 09 | 3514 | 100.00 | 8.48 | 29.28 | 62.18 | 0.06 | 100.00 | 94.17 | 2.65 | 1.11 | 0.26 | 1.82 |
| Aliarpur* | 325 | 100.00 | 5.85 | 24.00 | 70.15 | 0.00 | 100.00 | 92.62 | 2.77 | 3.38 | 0.31 | 0.92 |
| Aliharpur | 325 | 100.00 | 5.85 | 24.00 | 70.15 | 0.00 | 100.00 | 92.62 | 2.77 | 3.38 | 0.31 | 0.92 |
| Band Kuturia* | 125 | 100.00 | 5.60 | 37.60 | 56.80 | 0.00 | 100.00 | 93.60 | 4.80 | 1.60 | 0.00 | 0.00 |
| Chhankanda | 125 | 100.00 | 5.60 | 37.60 | 56.80 | 0.00 | 100.00 | 93.60 | 4.80 | 1.60 | 0.00 | 0.00 |
| Bishnupur Razarampur* | 168 | 100.00 | 3.57 | 27.38 | 69.05 | 0.00 | 100.00 | 94.64 | 2.38 | 1.79 | 0.60 | 0.60 |
| Langaljora | 168 | 100.00 | 3.57 | 27.38 | 69.05 | 0.00 | 100.00 | 94.64 | 2.38 | 1.79 | 0.60 | 0.60 |
| Chak Kalipur* | 76 | 100.00 | 6.58 | 40.79 | 52.63 | 0.00 | 100.00 | 94.74 | 0.00 | 2.63 | 0.00 | 2.63 |
| Langaljora | 76 | 100.00 | 6.58 | 40.79 | 52.63 | 0.00 | 100.00 | 94.74 | 0.00 | 2.63 | 0.00 | 2.63 |
| Chak Kuturia* | 220 | 100.00 | 15.91 | 40.00 | 44.09 | 0.00 | 100.00 | 79.09 | 18.18 | 2.27 | 0.00 | 0.45 |
| Chankada | 220 | 100.00 | 15.91 | 40.00 | 44.09 | 0.00 | 100.00 | 79.09 | 18.18 | 2.27 | 0.00 | 0.45 |
| Chhankanda* | 518 | 100.00 | 8.30 | 40.35 | 51.35 | 0.00 | 100.00 | 95.75 | 1.54 | 0.97 | 0.19 | 1.54 |
| Dakkin Kuturia* | 142 | 100.00 | 11.27 | 24.65 | 64.08 | 0.00 | 100.00 | 83.80 | 1.41 | 0.00 | 0.70 | 14.08 |
| Chhankanda | 142 | 100.00 | 11.27 | 24.65 | 64.08 | 0.00 | 100.00 | 83.80 | 1.41 | 0.00 | 0.70 | 14.08 |
| Haripur Dari Fatepur* | 542 | 100.00 | 7.38 | 22.88 | 69.56 | 0.18 | 100.00 | 94.10 | 1.66 | 0.18 | 0.37 | 3.69 |
| Haripur | 542 | 100.00 | 7.38 | 22.88 | 69.56 | 0.18 | 100.00 | 94.10 | 1.66 | 0.18 | 0.37 | 3.69 |
| Hossainpur* | 104 | 100.00 | 12.50 | 44.23 | 43.27 | 0.00 | 100.00 | 97.12 | 0.00 | 0.00 | 0.96 | 1.92 |
| Langaljora | 104 | 100.00 | 12.50 | 44.23 | 43.27 | 0.00 | 100.00 | 97.12 | 0.00 | 0.00 | 0.96 | 1.92 |

| Administrative Unit, Location and Community | General Household | Percentage of Type of Structure | | | | | Percentage of Ownership Status | | | | | |
|--|-------------------|---------------------------------|--------------|--------------|--------------|-------------|--------------------------------|-------------------|---|--|--|---|
| | | Total | Pucca | Semi-pucca | Kancha | Jhupri | Total | Own dwelling unit | Rented but having own dwelling unit elsewhere | Rented and having no own dwelling unit elsewhere | Rent free but having own dwelling unit elsewhere | Rent free and having no own dwelling unit elsewhere |
| 1 | 2 | 3 | 4 | 5 | 6 | 7 | 8 | 9 | 10 | 11 | 12 | 13 |
| Idilpur* | 73 | 100.00 | 8.22 | 49.32 | 42.47 | 0.00 | 100.00 | 93.15 | 6.85 | 0.00 | 0.00 | 0.00 |
| Langaljora | 73 | 100.00 | 8.22 | 49.32 | 42.47 | 0.00 | 100.00 | 93.15 | 6.85 | 0.00 | 0.00 | 0.00 |
| Kursha* | 418 | 100.00 | 10.53 | 21.77 | 67.46 | 0.24 | 100.00 | 99.04 | 0.24 | 0.24 | 0.24 | 0.24 |
| Langalzora | 418 | 100.00 | 10.53 | 21.77 | 67.46 | 0.24 | 100.00 | 99.04 | 0.24 | 0.24 | 0.24 | 0.24 |
| Muthurabari* | 120 | 100.00 | 4.17 | 38.33 | 57.50 | 0.00 | 100.00 | 94.17 | 5.00 | 0.00 | 0.83 | 0.00 |
| Chhankanda | 120 | 100.00 | 4.17 | 38.33 | 57.50 | 0.00 | 100.00 | 94.17 | 5.00 | 0.00 | 0.83 | 0.00 |
| Nasirpur* | 683 | 100.00 | 8.64 | 22.25 | 69.11 | 0.00 | 100.00 | 97.36 | 0.44 | 1.32 | 0.00 | 0.88 |
| Machhimpur | 359 | 100.00 | 8.64 | 17.55 | 73.82 | 0.00 | 100.00 | 98.89 | 0.28 | 0.56 | 0.00 | 0.28 |
| Nasirpur | 324 | 100.00 | 8.64 | 27.47 | 63.89 | 0.00 | 100.00 | 95.68 | 0.62 | 2.16 | 0.00 | 1.54 |
| Ward No. 10 | 3281 | 100.00 | 9.91 | 25.08 | 64.40 | 0.61 | 100.00 | 92.96 | 4.79 | 1.25 | 0.24 | 0.76 |
| Bishnupur* | 100 | 100.00 | 2.00 | 10.00 | 85.00 | 3.00 | 100.00 | 99.00 | 0.00 | 1.00 | 0.00 | 0.00 |
| Rashidpur | 100 | 100.00 | 2.00 | 10.00 | 85.00 | 3.00 | 100.00 | 99.00 | 0.00 | 1.00 | 0.00 | 0.00 |
| Chandra* | 1707 | 100.00 | 14.24 | 33.57 | 51.49 | 0.70 | 100.00 | 88.99 | 8.03 | 1.58 | 0.35 | 1.05 |
| Chandra | 512 | 100.00 | 11.52 | 34.77 | 51.95 | 1.76 | 100.00 | 91.80 | 5.66 | 1.76 | 0.00 | 0.78 |
| Hat Chandra | 1037 | 100.00 | 16.59 | 35.49 | 47.64 | 0.29 | 100.00 | 87.75 | 9.45 | 0.96 | 0.58 | 1.25 |
| Kazirankh | 158 | 100.00 | 7.59 | 17.09 | 75.32 | 0.00 | 100.00 | 87.97 | 6.33 | 5.06 | 0.00 | 0.63 |
| Chandra Tarapputka* | 111 | 100.00 | 6.31 | 23.42 | 70.27 | 0.00 | 100.00 | 98.20 | 0.00 | 0.90 | 0.00 | 0.90 |
| Hat Chandra | 111 | 100.00 | 6.31 | 23.42 | 70.27 | 0.00 | 100.00 | 98.20 | 0.00 | 0.90 | 0.00 | 0.90 |
| Char Chandra (Part)* | 105 | 100.00 | 2.86 | 8.57 | 88.57 | 0.00 | 100.00 | 99.05 | 0.00 | 0.00 | 0.00 | 0.95 |
| Chandra | 105 | 100.00 | 2.86 | 8.57 | 88.57 | 0.00 | 100.00 | 99.05 | 0.00 | 0.00 | 0.00 | 0.95 |
| Mainpur (Part)* | 271 | 100.00 | 8.12 | 11.81 | 78.23 | 1.85 | 100.00 | 98.52 | 0.74 | 0.37 | 0.00 | 0.37 |
| Mainpur | 271 | 100.00 | 8.12 | 11.81 | 78.23 | 1.85 | 100.00 | 98.52 | 0.74 | 0.37 | 0.00 | 0.37 |
| Rashidpur* | 901 | 100.00 | 3.33 | 17.20 | 79.47 | 0.00 | 100.00 | 97.23 | 1.11 | 1.00 | 0.22 | 0.44 |
| Singhajani (Part)* | 86 | 100.00 | 20.93 | 20.93 | 58.14 | 0.00 | 100.00 | 88.37 | 9.30 | 2.33 | 0.00 | 0.00 |
| Kazirankh | 86 | 100.00 | 20.93 | 20.93 | 58.14 | 0.00 | 100.00 | 88.37 | 9.30 | 2.33 | 0.00 | 0.00 |
| Ward No. 11 | 4560 | 100.00 | 19.61 | 34.01 | 46.18 | 0.20 | 100.00 | 79.45 | 13.68 | 4.54 | 1.34 | 0.99 |
| Jogir Ghopa* | 697 | 100.00 | 20.52 | 28.84 | 50.65 | 0.00 | 100.00 | 82.35 | 6.74 | 5.16 | 4.16 | 1.58 |
| Jigir Ghopa | 420 | 100.00 | 10.48 | 26.43 | 63.10 | 0.00 | 100.00 | 88.10 | 3.33 | 0.48 | 5.95 | 2.14 |
| Manirajpur | 277 | 100.00 | 35.74 | 32.49 | 31.77 | 0.00 | 100.00 | 73.65 | 11.91 | 12.27 | 1.44 | 0.72 |
| Mainpur (Part)* | 985 | 100.00 | 12.99 | 30.76 | 56.24 | 0.00 | 100.00 | 87.01 | 8.63 | 3.76 | 0.20 | 0.41 |
| Bagabaid | 985 | 100.00 | 12.99 | 30.76 | 56.24 | 0.00 | 100.00 | 87.01 | 8.63 | 3.76 | 0.20 | 0.41 |
| Palashgar* | 755 | 100.00 | 8.34 | 27.02 | 64.64 | 0.00 | 100.00 | 90.73 | 3.18 | 1.85 | 1.85 | 2.38 |
| Singhajani (Part)* | 2123 | 100.00 | 26.38 | 39.71 | 33.49 | 0.42 | 100.00 | 70.98 | 22.04 | 5.65 | 0.75 | 0.57 |
| Bagerhat | 1326 | 100.00 | 24.74 | 35.97 | 39.14 | 0.15 | 100.00 | 73.98 | 18.78 | 5.28 | 1.13 | 0.83 |
| Shekher Bhita | 797 | 100.00 | 29.11 | 45.92 | 24.09 | 0.88 | 100.00 | 66.00 | 27.48 | 6.27 | 0.13 | 0.13 |
| Ward No. 12 | 3158 | 100.00 | 7.25 | 20.99 | 71.31 | 0.44 | 100.00 | 98.42 | 0.79 | 0.32 | 0.22 | 0.25 |
| Bandatirtha* | 313 | 100.00 | 8.31 | 18.85 | 72.84 | 0.00 | 100.00 | 97.76 | 0.32 | 0.64 | 0.96 | 0.32 |
| Ramnagar | 219 | 100.00 | 9.59 | 9.13 | 81.28 | 0.00 | 100.00 | 96.80 | 0.46 | 0.91 | 1.37 | 0.46 |
| Tirutha | 94 | 100.00 | 5.32 | 41.49 | 53.19 | 0.00 | 100.00 | 100.00 | 0.00 | 0.00 | 0.00 | 0.00 |
| Deurpar Chandra* | 929 | 100.00 | 7.97 | 20.02 | 71.80 | 0.22 | 100.00 | 97.95 | 1.18 | 0.43 | 0.22 | 0.22 |
| Ramnagar* | 636 | 100.00 | 7.39 | 17.30 | 74.84 | 0.47 | 100.00 | 99.53 | 0.00 | 0.31 | 0.00 | 0.16 |
| Tentulia* | 533 | 100.00 | 5.07 | 20.45 | 74.48 | 0.00 | 100.00 | 99.44 | 0.19 | 0.00 | 0.19 | 0.19 |
| Tirtha Chandra* | 747 | 100.00 | 7.36 | 26.64 | 64.79 | 1.20 | 100.00 | 97.59 | 1.61 | 0.27 | 0.13 | 0.40 |
| Bamunpara | 747 | 100.00 | 7.36 | 26.64 | 64.79 | 1.20 | 100.00 | 97.59 | 1.61 | 0.27 | 0.13 | 0.40 |
| Banshchara Union | 8062 | 100.00 | 4.73 | 17.89 | 77.29 | 0.10 | 100.00 | 99.29 | 0.42 | 0.05 | 0.07 | 0.16 |
| Rural | 6356 | 100.00 | 5.00 | 19.45 | 75.44 | 0.11 | 100.00 | 99.20 | 0.50 | 0.05 | 0.09 | 0.16 |
| Urban | 1706 | 100.00 | 3.69 | 12.08 | 84.17 | 0.06 | 100.00 | 99.65 | 0.12 | 0.06 | 0.00 | 0.18 |
| Baithamari* | 754 | 100.00 | 4.64 | 10.08 | 85.28 | 0.00 | 100.00 | 99.60 | 0.27 | 0.00 | 0.13 | 0.00 |
| Banshchara* | 1706 | 100.00 | 3.69 | 12.08 | 84.17 | 0.06 | 100.00 | 99.65 | 0.12 | 0.06 | 0.00 | 0.18 |
| Baraitair* | 214 | 100.00 | 5.61 | 13.55 | 80.84 | 0.00 | 100.00 | 99.53 | 0.47 | 0.00 | 0.00 | 0.00 |
| Battala* | 717 | 100.00 | 2.93 | 12.55 | 84.38 | 0.14 | 100.00 | 99.02 | 0.14 | 0.00 | 0.28 | 0.56 |
| Belbelia* | 199 | 100.00 | 2.51 | 10.05 | 87.44 | 0.00 | 100.00 | 100.00 | 0.00 | 0.00 | 0.00 | 0.00 |
| Faridpur* | 772 | 100.00 | 3.89 | 25.00 | 70.85 | 0.26 | 100.00 | 99.87 | 0.00 | 0.00 | 0.00 | 0.13 |
| Jamira* | 984 | 100.00 | 2.95 | 13.62 | 83.43 | 0.00 | 100.00 | 100.00 | 0.00 | 0.00 | 0.00 | 0.00 |
| Jhuala* | 651 | 100.00 | 9.68 | 26.27 | 64.06 | 0.00 | 100.00 | 98.00 | 1.54 | 0.00 | 0.15 | 0.31 |
| Jigatala* | 297 | 100.00 | 5.39 | 17.17 | 77.10 | 0.34 | 100.00 | 100.00 | 0.00 | 0.00 | 0.00 | 0.00 |
| Lahirikanda* | 329 | 100.00 | 17.63 | 21.58 | 60.49 | 0.30 | 100.00 | 95.14 | 3.34 | 0.61 | 0.61 | 0.30 |

| Administrative Unit, Location and Community | General Household | Percentage of Type of Structure | | | | | Percentage of Ownership Status | | | | | |
|--|-------------------|---------------------------------|-------------|--------------|--------------|-------------|--------------------------------|-------------------|---|--|--|---|
| | | Total | Pucca | Semi-pucca | Kancha | Jhupri | Total | Own dwelling unit | Rented but having own dwelling unit elsewhere | Rented and having no own dwelling unit elsewhere | Rent free but having own dwelling unit elsewhere | Rent free and having no own dwelling unit elsewhere |
| 1 | 2 | 3 | 4 | 5 | 6 | 7 | 8 | 9 | 10 | 11 | 12 | 13 |
| Mohanpur* | 847 | 100.00 | 1.65 | 27.15 | 70.96 | 0.24 | 100.00 | 99.88 | 0.12 | 0.00 | 0.00 | 0.00 |
| Nababpur* | 592 | 100.00 | 5.91 | 28.89 | 65.20 | 0.00 | 100.00 | 98.48 | 1.01 | 0.17 | 0.00 | 0.34 |
| Digpait Union | 9674 | 100.00 | 5.63 | 10.18 | 84.01 | 0.18 | 100.00 | 97.63 | 1.68 | 0.10 | 0.19 | 0.39 |
| Rural | 7021 | 100.00 | 5.97 | 10.13 | 83.68 | 0.23 | 100.00 | 97.95 | 1.35 | 0.11 | 0.20 | 0.38 |
| Urban | 2653 | 100.00 | 4.75 | 10.33 | 84.89 | 0.04 | 100.00 | 96.80 | 2.56 | 0.08 | 0.15 | 0.41 |
| Chandpur* | 390 | 100.00 | 3.33 | 6.92 | 89.49 | 0.26 | 100.00 | 99.74 | 0.00 | 0.26 | 0.00 | 0.00 |
| Chhontia* | 2653 | 100.00 | 4.75 | 10.33 | 84.89 | 0.04 | 100.00 | 96.80 | 2.56 | 0.08 | 0.15 | 0.41 |
| Beparipara | 105 | 100.00 | 1.90 | 3.81 | 94.29 | 0.00 | 100.00 | 99.05 | 0.00 | 0.00 | 0.95 | 0.00 |
| Chhontia | 1034 | 100.00 | 2.42 | 5.80 | 91.78 | 0.00 | 100.00 | 99.52 | 0.00 | 0.10 | 0.10 | 0.29 |
| Chhontia Bazar | 174 | 100.00 | 16.67 | 45.98 | 37.36 | 0.00 | 100.00 | 59.20 | 37.93 | 0.57 | 0.00 | 2.30 |
| Chhontia Patal | 381 | 100.00 | 7.09 | 6.04 | 86.88 | 0.00 | 100.00 | 99.21 | 0.26 | 0.00 | 0.26 | 0.26 |
| Fakirpara | 86 | 100.00 | 10.47 | 3.49 | 84.88 | 1.16 | 100.00 | 100.00 | 0.00 | 0.00 | 0.00 | 0.00 |
| Gopinthpur | 851 | 100.00 | 3.76 | 11.63 | 84.61 | 0.00 | 100.00 | 99.41 | 0.12 | 0.00 | 0.12 | 0.35 |
| Penchamanik | 22 | 100.00 | 9.09 | 22.73 | 68.18 | 0.00 | 100.00 | 100.00 | 0.00 | 0.00 | 0.00 | 0.00 |
| Chinail* | 210 | 100.00 | 8.57 | 18.10 | 73.33 | 0.00 | 100.00 | 90.95 | 8.10 | 0.00 | 0.48 | 0.48 |
| Digpait* | 713 | 100.00 | 11.08 | 20.48 | 67.60 | 0.84 | 100.00 | 87.80 | 9.68 | 0.42 | 0.56 | 1.54 |
| Gandail* | 333 | 100.00 | 3.60 | 7.51 | 88.89 | 0.00 | 100.00 | 99.10 | 0.30 | 0.00 | 0.60 | 0.00 |
| Habdesht* | 350 | 100.00 | 5.43 | 6.29 | 87.71 | 0.57 | 100.00 | 99.71 | 0.00 | 0.00 | 0.00 | 0.29 |
| Haridra Hata* | 191 | 100.00 | 19.90 | 6.28 | 73.30 | 0.52 | 100.00 | 100.00 | 0.00 | 0.00 | 0.00 | 0.00 |
| Joanerpara* | 281 | 100.00 | 4.63 | 4.63 | 90.39 | 0.36 | 100.00 | 98.93 | 0.00 | 0.00 | 0.00 | 1.07 |
| Kalabada* | 135 | 100.00 | 5.19 | 16.30 | 78.52 | 0.00 | 100.00 | 99.26 | 0.00 | 0.00 | 0.00 | 0.74 |
| Khupibari* | 260 | 100.00 | 5.00 | 13.08 | 81.92 | 0.00 | 100.00 | 98.08 | 0.00 | 0.77 | 0.00 | 1.15 |
| Matarpara* | 559 | 100.00 | 3.76 | 5.72 | 90.52 | 0.00 | 100.00 | 98.75 | 0.36 | 0.36 | 0.36 | 0.18 |
| Megha* | 1084 | 100.00 | 5.17 | 4.24 | 90.41 | 0.18 | 100.00 | 99.63 | 0.00 | 0.00 | 0.18 | 0.18 |
| Doailpara | 424 | 100.00 | 4.25 | 6.84 | 88.92 | 0.00 | 100.00 | 99.76 | 0.00 | 0.00 | 0.24 | 0.00 |
| Lakhipur | 186 | 100.00 | 3.23 | 0.54 | 96.24 | 0.00 | 100.00 | 99.46 | 0.00 | 0.00 | 0.00 | 0.54 |
| Megha | 301 | 100.00 | 8.97 | 3.65 | 86.71 | 0.66 | 100.00 | 99.34 | 0.00 | 0.00 | 0.33 | 0.33 |
| Nayapara | 173 | 100.00 | 2.89 | 2.89 | 94.22 | 0.00 | 100.00 | 100.00 | 0.00 | 0.00 | 0.00 | 0.00 |
| Mohanpur* | 370 | 100.00 | 6.22 | 10.81 | 82.70 | 0.27 | 100.00 | 99.73 | 0.27 | 0.00 | 0.00 | 0.00 |
| Purbapar Dighali* | 924 | 100.00 | 6.28 | 13.10 | 80.63 | 0.00 | 100.00 | 99.89 | 0.00 | 0.00 | 0.11 | 0.00 |
| Chakpara | 314 | 100.00 | 5.73 | 17.52 | 76.75 | 0.00 | 100.00 | 100.00 | 0.00 | 0.00 | 0.00 | 0.00 |
| Gangpar | 68 | 100.00 | 7.35 | 1.47 | 91.18 | 0.00 | 100.00 | 100.00 | 0.00 | 0.00 | 0.00 | 0.00 |
| Purbapar Dighali | 438 | 100.00 | 7.08 | 8.90 | 84.02 | 0.00 | 100.00 | 99.77 | 0.00 | 0.00 | 0.23 | 0.00 |
| Sapara | 104 | 100.00 | 3.85 | 25.00 | 71.15 | 0.00 | 100.00 | 100.00 | 0.00 | 0.00 | 0.00 | 0.00 |
| Raghunathpur Dighali* | 660 | 100.00 | 5.30 | 12.58 | 81.82 | 0.30 | 100.00 | 98.48 | 0.76 | 0.00 | 0.30 | 0.45 |
| Tararbhit* | 561 | 100.00 | 2.50 | 8.91 | 88.59 | 0.00 | 100.00 | 99.82 | 0.00 | 0.00 | 0.00 | 0.18 |
| Hatubhanga | 292 | 100.00 | 1.71 | 6.51 | 91.78 | 0.00 | 100.00 | 100.00 | 0.00 | 0.00 | 0.00 | 0.00 |
| Tararbhit* | 269 | 100.00 | 3.35 | 11.52 | 85.13 | 0.00 | 100.00 | 99.63 | 0.00 | 0.00 | 0.00 | 0.37 |
| Ghoradhap Union | 7777 | 100.00 | 4.31 | 15.57 | 79.77 | 0.35 | 100.00 | 98.15 | 1.21 | 0.06 | 0.33 | 0.24 |
| Rural | 7386 | 100.00 | 4.36 | 15.57 | 79.70 | 0.37 | 100.00 | 98.25 | 1.08 | 0.07 | 0.34 | 0.26 |
| Urban | 391 | 100.00 | 3.32 | 15.60 | 81.07 | 0.00 | 100.00 | 96.16 | 3.58 | 0.00 | 0.26 | 0.00 |
| Banda Chithalia* | 715 | 100.00 | 3.92 | 10.77 | 85.31 | 0.00 | 100.00 | 100.00 | 0.00 | 0.00 | 0.00 | 0.00 |
| Banda Dwarikajani* | 91 | 100.00 | 3.30 | 14.29 | 82.42 | 0.00 | 100.00 | 98.90 | 1.10 | 0.00 | 0.00 | 0.00 |
| Banda Sonakura* | 59 | 100.00 | 5.08 | 18.64 | 76.27 | 0.00 | 100.00 | 100.00 | 0.00 | 0.00 | 0.00 | 0.00 |
| Baraikura* | 89 | 100.00 | 3.37 | 13.48 | 83.15 | 0.00 | 100.00 | 100.00 | 0.00 | 0.00 | 0.00 | 0.00 |
| Barakanda* | 66 | 100.00 | 4.55 | 42.42 | 53.03 | 0.00 | 100.00 | 98.48 | 0.00 | 0.00 | 1.52 | 0.00 |
| Chandpur* | 142 | 100.00 | 3.52 | 10.56 | 85.92 | 0.00 | 100.00 | 98.59 | 0.70 | 0.00 | 0.00 | 0.70 |
| Chari Magura* | 226 | 100.00 | 2.21 | 7.08 | 90.27 | 0.44 | 100.00 | 99.12 | 0.00 | 0.00 | 0.88 | 0.00 |
| Chithalia* | 300 | 100.00 | 10.67 | 16.00 | 73.33 | 0.00 | 100.00 | 99.33 | 0.00 | 0.00 | 0.33 | 0.33 |
| Dakhalpur* | 318 | 100.00 | 1.89 | 8.18 | 89.94 | 0.00 | 100.00 | 100.00 | 0.00 | 0.00 | 0.00 | 0.00 |
| Gaziarpara* | 460 | 100.00 | 0.65 | 9.57 | 89.57 | 0.22 | 100.00 | 99.13 | 0.22 | 0.00 | 0.43 | 0.22 |
| Bara Gaziarpara | 302 | 100.00 | 0.00 | 9.27 | 90.40 | 0.33 | 100.00 | 99.01 | 0.00 | 0.00 | 0.66 | 0.33 |
| Chhota Gaziarpara | 158 | 100.00 | 1.90 | 10.13 | 87.97 | 0.00 | 100.00 | 99.37 | 0.63 | 0.00 | 0.00 | 0.00 |
| Ghoradhap* | 412 | 100.00 | 1.70 | 12.86 | 84.71 | 0.73 | 100.00 | 97.82 | 1.21 | 0.00 | 0.00 | 0.97 |
| Gopalpur* | 482 | 100.00 | 14.73 | 28.22 | 56.85 | 0.21 | 100.00 | 86.72 | 12.24 | 0.62 | 0.21 | 0.21 |
| Harinakanda* | 501 | 100.00 | 2.99 | 16.57 | 78.04 | 2.40 | 100.00 | 97.60 | 0.20 | 0.00 | 2.00 | 0.20 |
| Chandpur | 152 | 100.00 | 1.97 | 13.16 | 84.21 | 0.66 | 100.00 | 100.00 | 0.00 | 0.00 | 0.00 | 0.00 |

| Administrative Unit, Location and Community | General Household | Percentage of Type of Structure | | | | | Percentage of Ownership Status | | | | | |
|--|-------------------|---------------------------------|-------------|--------------|--------------|-------------|--------------------------------|-------------------|---|--|--|---|
| | | Total | Pucca | Semi-pucca | Kancha | Jhupri | Total | Own dwelling unit | Rented but having own dwelling unit elsewhere | Rented and having no own dwelling unit elsewhere | Rent free but having own dwelling unit elsewhere | Rent free and having no own dwelling unit elsewhere |
| 1 | 2 | 3 | 4 | 5 | 6 | 7 | 8 | 9 | 10 | 11 | 12 | 13 |
| Harinakanda | 349 | 100.00 | 3.44 | 18.05 | 75.36 | 3.15 | 100.00 | 96.56 | 0.29 | 0.00 | 2.87 | 0.29 |
| Haripur* | 439 | 100.00 | 5.47 | 22.78 | 71.75 | 0.00 | 100.00 | 100.00 | 0.00 | 0.00 | 0.00 | 0.00 |
| Hatibanda* | 181 | 100.00 | 4.97 | 17.68 | 77.35 | 0.00 | 100.00 | 100.00 | 0.00 | 0.00 | 0.00 | 0.00 |
| Helenchabari* | 197 | 100.00 | 1.52 | 25.89 | 72.59 | 0.00 | 100.00 | 98.98 | 0.00 | 0.00 | 0.00 | 1.02 |
| Idilpur* | 177 | 100.00 | 7.91 | 27.12 | 64.97 | 0.00 | 100.00 | 100.00 | 0.00 | 0.00 | 0.00 | 0.00 |
| Joka* | 778 | 100.00 | 3.86 | 19.54 | 75.96 | 0.64 | 100.00 | 98.07 | 1.03 | 0.13 | 0.13 | 0.64 |
| Katarbari* | 391 | 100.00 | 3.32 | 15.60 | 81.07 | 0.00 | 100.00 | 96.16 | 3.58 | 0.00 | 0.26 | 0.00 |
| Kutubbari* | 175 | 100.00 | 2.86 | 14.29 | 82.86 | 0.00 | 100.00 | 100.00 | 0.00 | 0.00 | 0.00 | 0.00 |
| Madarpur* | 397 | 100.00 | 4.28 | 12.85 | 82.87 | 0.00 | 100.00 | 98.74 | 0.76 | 0.25 | 0.25 | 0.00 |
| Mirzapur* | 143 | 100.00 | 9.79 | 8.39 | 81.12 | 0.70 | 100.00 | 99.30 | 0.00 | 0.00 | 0.70 | 0.00 |
| Nishindapara* | 160 | 100.00 | 1.88 | 15.00 | 83.13 | 0.00 | 100.00 | 96.25 | 0.63 | 0.00 | 1.25 | 1.88 |
| Rajapur* | 425 | 100.00 | 2.82 | 10.12 | 86.35 | 0.71 | 100.00 | 99.76 | 0.00 | 0.00 | 0.24 | 0.00 |
| Subarnakhila* | 257 | 100.00 | 1.56 | 8.17 | 90.27 | 0.00 | 100.00 | 99.22 | 0.00 | 0.00 | 0.78 | 0.00 |
| Sheikhbari* | 161 | 100.00 | 1.86 | 17.39 | 80.75 | 0.00 | 100.00 | 100.00 | 0.00 | 0.00 | 0.00 | 0.00 |
| Tarakanda* | 35 | 100.00 | 0.00 | 2.86 | 97.14 | 0.00 | 100.00 | 100.00 | 0.00 | 0.00 | 0.00 | 0.00 |
| Itail Union | 6994 | 100.00 | 3.23 | 17.19 | 79.35 | 0.23 | 100.00 | 98.88 | 0.31 | 0.21 | 0.16 | 0.43 |
| Rural | 6994 | 100.00 | 3.23 | 17.19 | 79.35 | 0.23 | 100.00 | 98.88 | 0.31 | 0.21 | 0.16 | 0.43 |
| Urban | 0 | 0.00 | 0.00 | 0.00 | 0.00 | 0.00 | 0.00 | 0.00 | 0.00 | 0.00 | 0.00 | 0.00 |
| Bari Ghagri* | 370 | 100.00 | 8.38 | 38.38 | 52.70 | 0.54 | 100.00 | 91.89 | 3.24 | 2.97 | 0.54 | 1.35 |
| Damdama* | 1086 | 100.00 | 2.76 | 19.61 | 77.26 | 0.37 | 100.00 | 99.45 | 0.09 | 0.09 | 0.28 | 0.09 |
| Boalmari | 351 | 100.00 | 1.99 | 15.38 | 82.62 | 0.00 | 100.00 | 98.58 | 0.28 | 0.28 | 0.85 | 0.00 |
| Dakkhinpara | 129 | 100.00 | 0.78 | 32.56 | 66.67 | 0.00 | 100.00 | 100.00 | 0.00 | 0.00 | 0.00 | 0.00 |
| Khanpara | 161 | 100.00 | 3.73 | 14.91 | 80.12 | 1.24 | 100.00 | 100.00 | 0.00 | 0.00 | 0.00 | 0.00 |
| Madhyapara | 176 | 100.00 | 5.11 | 33.52 | 61.36 | 0.00 | 100.00 | 100.00 | 0.00 | 0.00 | 0.00 | 0.00 |
| Matiakanda | 104 | 100.00 | 0.96 | 9.62 | 89.42 | 0.00 | 100.00 | 99.04 | 0.00 | 0.00 | 0.00 | 0.96 |
| Nayapara | 165 | 100.00 | 3.64 | 14.55 | 80.61 | 1.21 | 100.00 | 100.00 | 0.00 | 0.00 | 0.00 | 0.00 |
| Dhopa Itail* | 218 | 100.00 | 3.21 | 13.30 | 83.49 | 0.00 | 100.00 | 100.00 | 0.00 | 0.00 | 0.00 | 0.00 |
| Gangkanda* | 322 | 100.00 | 7.14 | 11.49 | 81.37 | 0.00 | 100.00 | 98.45 | 0.31 | 0.00 | 0.31 | 0.93 |
| Itail* | 1126 | 100.00 | 1.24 | 12.08 | 86.50 | 0.18 | 100.00 | 99.73 | 0.00 | 0.00 | 0.00 | 0.27 |
| Beparipara | 64 | 100.00 | 1.56 | 3.13 | 95.31 | 0.00 | 100.00 | 100.00 | 0.00 | 0.00 | 0.00 | 0.00 |
| Chariapara | 113 | 100.00 | 0.88 | 14.16 | 84.96 | 0.00 | 100.00 | 100.00 | 0.00 | 0.00 | 0.00 | 0.00 |
| Itail | 885 | 100.00 | 0.90 | 12.54 | 86.33 | 0.23 | 100.00 | 99.66 | 0.00 | 0.00 | 0.00 | 0.34 |
| Madakpara | 64 | 100.00 | 6.25 | 10.94 | 82.81 | 0.00 | 100.00 | 100.00 | 0.00 | 0.00 | 0.00 | 0.00 |
| Jagir Mirzapur* | 375 | 100.00 | 4.53 | 21.87 | 73.60 | 0.00 | 100.00 | 99.20 | 0.00 | 0.00 | 0.27 | 0.53 |
| Mirzapur* | 388 | 100.00 | 2.84 | 22.16 | 74.74 | 0.26 | 100.00 | 96.13 | 0.77 | 0.26 | 0.77 | 2.06 |
| Molaghata* | 44 | 100.00 | 2.27 | 31.82 | 65.91 | 0.00 | 100.00 | 100.00 | 0.00 | 0.00 | 0.00 | 0.00 |
| Piarpur* | 31 | 100.00 | 0.00 | 6.45 | 93.55 | 0.00 | 100.00 | 96.77 | 0.00 | 3.23 | 0.00 | 0.00 |
| Ruhili* | 654 | 100.00 | 3.21 | 17.89 | 78.59 | 0.31 | 100.00 | 99.69 | 0.31 | 0.00 | 0.00 | 0.00 |
| Boalmari | 162 | 100.00 | 2.47 | 13.58 | 83.95 | 0.00 | 100.00 | 100.00 | 0.00 | 0.00 | 0.00 | 0.00 |
| Charpara | 191 | 100.00 | 3.14 | 15.18 | 80.63 | 1.05 | 100.00 | 100.00 | 0.00 | 0.00 | 0.00 | 0.00 |
| Madhyapara | 77 | 100.00 | 5.19 | 24.68 | 70.13 | 0.00 | 100.00 | 97.40 | 2.60 | 0.00 | 0.00 | 0.00 |
| Pashchimpara | 224 | 100.00 | 3.13 | 20.98 | 75.89 | 0.00 | 100.00 | 100.00 | 0.00 | 0.00 | 0.00 | 0.00 |
| Shailerkanda* | 2161 | 100.00 | 2.96 | 14.67 | 82.23 | 0.14 | 100.00 | 99.68 | 0.09 | 0.00 | 0.00 | 0.23 |
| Boalmari | 139 | 100.00 | 2.88 | 9.35 | 87.77 | 0.00 | 100.00 | 98.56 | 0.00 | 0.00 | 0.00 | 1.44 |
| Brahmottar | 294 | 100.00 | 6.12 | 12.24 | 81.63 | 0.00 | 100.00 | 99.66 | 0.34 | 0.00 | 0.00 | 0.00 |
| Chakpara | 173 | 100.00 | 3.47 | 12.14 | 83.24 | 1.16 | 100.00 | 100.00 | 0.00 | 0.00 | 0.00 | 0.00 |
| Dakkhinpara | 358 | 100.00 | 3.07 | 10.06 | 86.87 | 0.00 | 100.00 | 99.72 | 0.00 | 0.00 | 0.00 | 0.28 |
| Debpara | 65 | 100.00 | 1.54 | 16.92 | 81.54 | 0.00 | 100.00 | 98.46 | 0.00 | 0.00 | 0.00 | 1.54 |
| Kachuarpar | 213 | 100.00 | 2.82 | 25.82 | 71.36 | 0.00 | 100.00 | 100.00 | 0.00 | 0.00 | 0.00 | 0.00 |
| Katlasha | 135 | 100.00 | 1.48 | 11.85 | 86.67 | 0.00 | 100.00 | 100.00 | 0.00 | 0.00 | 0.00 | 0.00 |
| Khabsakuri | 83 | 100.00 | 0.00 | 32.53 | 67.47 | 0.00 | 100.00 | 100.00 | 0.00 | 0.00 | 0.00 | 0.00 |
| Madhyapara | 315 | 100.00 | 1.90 | 15.56 | 82.22 | 0.32 | 100.00 | 99.68 | 0.32 | 0.00 | 0.00 | 0.00 |
| Maishalpara | 168 | 100.00 | 5.36 | 10.71 | 83.93 | 0.00 | 100.00 | 99.40 | 0.00 | 0.00 | 0.00 | 0.60 |
| Naitamari | 62 | 100.00 | 0.00 | 20.97 | 79.03 | 0.00 | 100.00 | 100.00 | 0.00 | 0.00 | 0.00 | 0.00 |
| Tarafdarpara | 156 | 100.00 | 0.64 | 14.10 | 85.26 | 0.00 | 100.00 | 100.00 | 0.00 | 0.00 | 0.00 | 0.00 |
| Sutrapur* | 51 | 100.00 | 5.88 | 23.53 | 68.63 | 1.96 | 100.00 | 96.08 | 1.96 | 1.96 | 0.00 | 0.00 |
| Tangirkanda* | 168 | 100.00 | 2.38 | 8.93 | 88.10 | 0.60 | 100.00 | 97.62 | 0.00 | 0.00 | 0.60 | 1.79 |

| Administrative Unit, Location and Community | General Household | Percentage of Type of Structure | | | | | Percentage of Ownership Status | | | | | |
|--|-------------------|---------------------------------|-------------|--------------|--------------|-------------|--------------------------------|-------------------|---|--|--|---|
| | | Total | Pucca | Semi-pucca | Kancha | Jhupri | Total | Own dwelling unit | Rented but having own dwelling unit elsewhere | Rented and having no own dwelling unit elsewhere | Rent free but having own dwelling unit elsewhere | Rent free and having no own dwelling unit elsewhere |
| 1 | 2 | 3 | 4 | 5 | 6 | 7 | 8 | 9 | 10 | 11 | 12 | 13 |
| Kendua Union | 10849 | 100.00 | 3.95 | 17.80 | 78.08 | 0.17 | 100.00 | 97.34 | 1.00 | 0.28 | 0.33 | 1.05 |
| Rural | 8323 | 100.00 | 4.00 | 18.27 | 77.53 | 0.19 | 100.00 | 97.52 | 1.12 | 0.24 | 0.23 | 0.89 |
| Urban | 2526 | 100.00 | 3.80 | 16.23 | 79.89 | 0.08 | 100.00 | 96.71 | 0.63 | 0.40 | 0.67 | 1.58 |
| Beltia (Part)* | 1328 | 100.00 | 8.43 | 21.84 | 69.73 | 0.00 | 100.00 | 93.90 | 4.52 | 0.23 | 0.45 | 0.90 |
| Bichatiapara | 66 | 100.00 | 3.03 | 12.12 | 84.85 | 0.00 | 100.00 | 98.48 | 0.00 | 0.00 | 0.00 | 1.52 |
| Binanderpara | 358 | 100.00 | 6.15 | 19.83 | 74.02 | 0.00 | 100.00 | 95.25 | 3.35 | 0.00 | 0.00 | 1.40 |
| Kachasara | 414 | 100.00 | 14.49 | 24.15 | 61.35 | 0.00 | 100.00 | 86.71 | 10.87 | 0.72 | 0.72 | 0.97 |
| Kochgar | 385 | 100.00 | 5.97 | 21.30 | 72.73 | 0.00 | 100.00 | 98.44 | 0.78 | 0.00 | 0.26 | 0.52 |
| Mangalpur | 105 | 100.00 | 4.76 | 27.62 | 67.62 | 0.00 | 100.00 | 98.10 | 0.00 | 0.00 | 1.90 | 0.00 |
| Char Andua* | 13 | 100.00 | 0.00 | 7.69 | 92.31 | 0.00 | 100.00 | 100.00 | 0.00 | 0.00 | 0.00 | 0.00 |
| Jalalerpara (Nakati) | 13 | 100.00 | 0.00 | 7.69 | 92.31 | 0.00 | 100.00 | 100.00 | 0.00 | 0.00 | 0.00 | 0.00 |
| Char Kumri* | 52 | 100.00 | 9.62 | 7.69 | 82.69 | 0.00 | 100.00 | 100.00 | 0.00 | 0.00 | 0.00 | 0.00 |
| Daherpara (Dabarpar)* | 5 | 100.00 | 0.00 | 40.00 | 60.00 | 0.00 | 100.00 | 100.00 | 0.00 | 0.00 | 0.00 | 0.00 |
| Gopalpur | 5 | 100.00 | 0.00 | 40.00 | 60.00 | 0.00 | 100.00 | 100.00 | 0.00 | 0.00 | 0.00 | 0.00 |
| Dhopakuri* | 564 | 100.00 | 3.72 | 18.44 | 76.95 | 0.89 | 100.00 | 97.34 | 0.53 | 0.53 | 0.00 | 1.60 |
| Gaherpara* | 381 | 100.00 | 5.25 | 18.64 | 76.12 | 0.00 | 100.00 | 97.90 | 2.10 | 0.00 | 0.00 | 0.00 |
| Gopalpur* | 622 | 100.00 | 1.93 | 13.50 | 84.24 | 0.32 | 100.00 | 98.87 | 0.32 | 0.32 | 0.16 | 0.32 |
| Jalalerpara* | 358 | 100.00 | 2.79 | 12.57 | 84.64 | 0.00 | 100.00 | 99.44 | 0.28 | 0.00 | 0.00 | 0.28 |
| Kalabadha* | 91 | 100.00 | 3.30 | 8.79 | 87.91 | 0.00 | 100.00 | 94.51 | 1.10 | 0.00 | 1.10 | 3.30 |
| Gailabari | 91 | 100.00 | 3.30 | 8.79 | 87.91 | 0.00 | 100.00 | 94.51 | 1.10 | 0.00 | 1.10 | 3.30 |
| Kalabaha* | 115 | 100.00 | 4.35 | 33.91 | 61.74 | 0.00 | 100.00 | 93.91 | 0.87 | 0.87 | 0.00 | 4.35 |
| Kendua* | 2526 | 100.00 | 3.80 | 16.23 | 79.89 | 0.08 | 100.00 | 96.71 | 0.63 | 0.40 | 0.67 | 1.58 |
| Kendua | 1803 | 100.00 | 3.94 | 15.81 | 80.14 | 0.11 | 100.00 | 95.95 | 0.83 | 0.50 | 0.72 | 2.00 |
| Satkura | 723 | 100.00 | 3.46 | 17.29 | 79.25 | 0.00 | 100.00 | 98.62 | 0.14 | 0.14 | 0.55 | 0.55 |
| Kochgar* | 32 | 100.00 | 9.38 | 43.75 | 46.88 | 0.00 | 100.00 | 100.00 | 0.00 | 0.00 | 0.00 | 0.00 |
| Binanderpara | 32 | 100.00 | 9.38 | 43.75 | 46.88 | 0.00 | 100.00 | 100.00 | 0.00 | 0.00 | 0.00 | 0.00 |
| Kumarpara* | 432 | 100.00 | 4.17 | 15.97 | 79.63 | 0.23 | 100.00 | 98.38 | 0.46 | 0.23 | 0.23 | 0.69 |
| Kurdaria* | 21 | 100.00 | 0.00 | 4.76 | 95.24 | 0.00 | 100.00 | 100.00 | 0.00 | 0.00 | 0.00 | 0.00 |
| Kutamani* | 1253 | 100.00 | 2.23 | 14.68 | 82.84 | 0.24 | 100.00 | 98.32 | 0.24 | 0.08 | 0.16 | 1.20 |
| Dameshwar | 383 | 100.00 | 2.35 | 21.41 | 75.98 | 0.26 | 100.00 | 97.39 | 0.78 | 0.00 | 0.52 | 1.31 |
| Khalilhata | 121 | 100.00 | 0.83 | 12.40 | 86.78 | 0.00 | 100.00 | 100.00 | 0.00 | 0.00 | 0.00 | 0.00 |
| Kutamani | 749 | 100.00 | 2.40 | 11.62 | 85.71 | 0.27 | 100.00 | 98.53 | 0.00 | 0.13 | 0.00 | 1.34 |
| Mollapara* | 297 | 100.00 | 3.70 | 25.25 | 71.04 | 0.00 | 100.00 | 98.99 | 0.00 | 0.00 | 0.00 | 1.01 |
| Mouhadanga* | 453 | 100.00 | 3.97 | 12.14 | 83.89 | 0.00 | 100.00 | 99.34 | 0.00 | 0.00 | 0.44 | 0.22 |
| Nakati* | 492 | 100.00 | 2.03 | 20.93 | 77.03 | 0.00 | 100.00 | 98.78 | 0.00 | 0.41 | 0.00 | 0.81 |
| Narikeli* | 685 | 100.00 | 1.90 | 24.53 | 73.43 | 0.15 | 100.00 | 98.10 | 0.73 | 0.88 | 0.15 | 0.15 |
| Fatepur | 194 | 100.00 | 0.52 | 21.13 | 78.35 | 0.00 | 100.00 | 97.42 | 0.00 | 2.06 | 0.52 | 0.00 |
| Narikeli | 491 | 100.00 | 2.44 | 25.87 | 71.49 | 0.20 | 100.00 | 98.37 | 1.02 | 0.41 | 0.00 | 0.20 |
| Nishindi* | 165 | 100.00 | 4.24 | 20.00 | 75.76 | 0.00 | 100.00 | 97.58 | 0.61 | 0.00 | 0.61 | 1.21 |
| Parpara* | 291 | 100.00 | 4.81 | 26.46 | 68.38 | 0.34 | 100.00 | 96.56 | 1.72 | 0.34 | 0.00 | 1.37 |
| Patika* | 52 | 100.00 | 13.46 | 36.54 | 50.00 | 0.00 | 100.00 | 100.00 | 0.00 | 0.00 | 0.00 | 0.00 |
| Sonakata* | 549 | 100.00 | 2.91 | 12.93 | 83.61 | 0.55 | 100.00 | 97.81 | 0.18 | 0.00 | 0.73 | 1.28 |
| Titulia* | 72 | 100.00 | 0.00 | 5.56 | 94.44 | 0.00 | 100.00 | 97.22 | 0.00 | 0.00 | 0.00 | 2.78 |
| Lakkhirchar Union | 7939 | 100.00 | 2.09 | 7.00 | 89.56 | 1.35 | 100.00 | 99.38 | 0.25 | 0.04 | 0.08 | 0.25 |
| Rural | 7939 | 100.00 | 2.09 | 7.00 | 89.56 | 1.35 | 100.00 | 99.38 | 0.25 | 0.04 | 0.08 | 0.25 |
| Urban | 0 | 0.00 | 0.00 | 0.00 | 0.00 | 0.00 | 0.00 | 0.00 | 0.00 | 0.00 | 0.00 | 0.00 |
| Baruamari* | 858 | 100.00 | 3.61 | 12.94 | 83.33 | 0.12 | 100.00 | 97.90 | 1.63 | 0.12 | 0.23 | 0.12 |
| Char Lakkhi* | 1817 | 100.00 | 1.71 | 5.83 | 92.41 | 0.06 | 100.00 | 99.45 | 0.11 | 0.00 | 0.11 | 0.33 |
| Char Nandina* | 10 | 100.00 | 0.00 | 0.00 | 100.00 | 0.00 | 100.00 | 100.00 | 0.00 | 0.00 | 0.00 | 0.00 |
| Char Ray* | 750 | 100.00 | 2.53 | 8.00 | 89.20 | 0.27 | 100.00 | 98.67 | 0.40 | 0.13 | 0.00 | 0.80 |
| Charpara* | 1011 | 100.00 | 1.58 | 7.32 | 91.10 | 0.00 | 100.00 | 99.90 | 0.00 | 0.10 | 0.00 | 0.00 |
| Gajariakhas (1st Khanda)* | 1258 | 100.00 | 1.83 | 5.33 | 92.37 | 0.48 | 100.00 | 99.92 | 0.00 | 0.00 | 0.00 | 0.08 |
| Gazariakhas 1st Khanda | 1258 | 100.00 | 1.83 | 5.33 | 92.37 | 0.48 | 100.00 | 99.92 | 0.00 | 0.00 | 0.00 | 0.08 |
| Jatharthapur* | 2235 | 100.00 | 2.06 | 6.17 | 87.43 | 4.34 | 100.00 | 99.60 | 0.04 | 0.00 | 0.09 | 0.27 |
| Bhatipara | 416 | 100.00 | 2.40 | 3.61 | 93.99 | 0.00 | 100.00 | 98.80 | 0.00 | 0.00 | 0.24 | 0.96 |
| Chandapara | 305 | 100.00 | 1.31 | 8.85 | 89.84 | 0.00 | 100.00 | 99.67 | 0.33 | 0.00 | 0.00 | 0.00 |
| Madhyapara | 254 | 100.00 | 1.57 | 5.51 | 92.52 | 0.39 | 100.00 | 100.00 | 0.00 | 0.00 | 0.00 | 0.00 |

| Administrative Unit, Location and Community | General Household | Percentage of Type of Structure | | | | | Percentage of Ownership Status | | | | | |
|--|-------------------|---------------------------------|-------------|--------------|--------------|-------------|--------------------------------|-------------------|---|--|--|---|
| | | Total | Pucca | Semi-pucca | Kancha | Jhupri | Total | Own dwelling unit | Rented but having own dwelling unit elsewhere | Rented and having no own dwelling unit elsewhere | Rent free but having own dwelling unit elsewhere | Rent free and having no own dwelling unit elsewhere |
| 1 | 2 | 3 | 4 | 5 | 6 | 7 | 8 | 9 | 10 | 11 | 12 | 13 |
| Rangamatia | 277 | 100.00 | 1.81 | 5.78 | 92.06 | 0.36 | 100.00 | 99.28 | 0.00 | 0.00 | 0.36 | 0.36 |
| Ujanpara | 983 | 100.00 | 2.34 | 6.71 | 81.28 | 9.66 | 100.00 | 99.90 | 0.00 | 0.00 | 0.00 | 0.10 |
| Meshta Union | 8617 | 100.00 | 4.33 | 12.44 | 83.01 | 0.22 | 100.00 | 95.58 | 1.03 | 0.28 | 0.28 | 2.83 |
| Rural | 8514 | 100.00 | 4.30 | 12.30 | 83.18 | 0.22 | 100.00 | 95.72 | 0.89 | 0.25 | 0.28 | 2.85 |
| Urban | 103 | 100.00 | 6.80 | 24.27 | 68.93 | 0.00 | 100.00 | 83.50 | 12.62 | 2.91 | 0.00 | 0.97 |
| Aranghati* | 946 | 100.00 | 2.64 | 7.51 | 89.85 | 0.00 | 100.00 | 98.94 | 0.21 | 0.11 | 0.32 | 0.42 |
| Bangshi Gopalpur* | 62 | 100.00 | 24.19 | 4.84 | 70.97 | 0.00 | 100.00 | 100.00 | 0.00 | 0.00 | 0.00 | 0.00 |
| Bir Fularpara* | 30 | 100.00 | 3.33 | 0.00 | 96.67 | 0.00 | 100.00 | 100.00 | 0.00 | 0.00 | 0.00 | 0.00 |
| Bir Fulbari* | 64 | 100.00 | 6.25 | 9.38 | 84.38 | 0.00 | 100.00 | 98.44 | 0.00 | 0.00 | 0.00 | 1.56 |
| Bir Gaila* | 868 | 100.00 | 5.07 | 11.06 | 83.87 | 0.00 | 100.00 | 92.05 | 2.07 | 0.92 | 1.04 | 3.92 |
| Beparipara | 125 | 100.00 | 4.00 | 15.20 | 80.80 | 0.00 | 100.00 | 97.60 | 1.60 | 0.80 | 0.00 | 0.00 |
| Bir Gaila | 260 | 100.00 | 2.31 | 10.38 | 87.31 | 0.00 | 100.00 | 91.15 | 0.00 | 0.00 | 0.00 | 8.85 |
| Duanipara | 131 | 100.00 | 2.29 | 12.21 | 85.50 | 0.00 | 100.00 | 91.60 | 0.00 | 0.76 | 1.53 | 6.11 |
| Hajipur Bazar | 123 | 100.00 | 12.20 | 12.20 | 75.61 | 0.00 | 100.00 | 75.61 | 12.20 | 4.07 | 5.69 | 2.44 |
| Kumarganti | 89 | 100.00 | 3.37 | 12.36 | 84.27 | 0.00 | 100.00 | 100.00 | 0.00 | 0.00 | 0.00 | 0.00 |
| Panchgachhi | 65 | 100.00 | 6.15 | 6.15 | 87.69 | 0.00 | 100.00 | 98.46 | 1.54 | 0.00 | 0.00 | 0.00 |
| Tairapara | 75 | 100.00 | 10.67 | 5.33 | 84.00 | 0.00 | 100.00 | 98.67 | 0.00 | 1.33 | 0.00 | 0.00 |
| Bir Mallikpur* | 151 | 100.00 | 1.32 | 3.97 | 94.70 | 0.00 | 100.00 | 97.35 | 0.66 | 0.00 | 1.32 | 0.66 |
| Bukhunja* | 294 | 100.00 | 1.36 | 17.35 | 78.57 | 2.72 | 100.00 | 98.30 | 0.00 | 0.00 | 0.00 | 1.70 |
| Chander Haora* | 159 | 100.00 | 0.00 | 10.06 | 89.94 | 0.00 | 100.00 | 100.00 | 0.00 | 0.00 | 0.00 | 0.00 |
| Char Fulbari* | 109 | 100.00 | 7.34 | 24.77 | 67.89 | 0.00 | 100.00 | 91.74 | 0.00 | 0.00 | 0.00 | 8.26 |
| Char Kaida* | 46 | 100.00 | 4.35 | 6.52 | 86.96 | 2.17 | 100.00 | 100.00 | 0.00 | 0.00 | 0.00 | 0.00 |
| Char Mallikpur* | 227 | 100.00 | 0.88 | 10.57 | 88.55 | 0.00 | 100.00 | 99.56 | 0.00 | 0.00 | 0.00 | 0.44 |
| Charpara* | 313 | 100.00 | 3.19 | 21.09 | 75.72 | 0.00 | 100.00 | 99.36 | 0.00 | 0.32 | 0.32 | 0.00 |
| Chhatiani* | 63 | 100.00 | 6.35 | 3.17 | 90.48 | 0.00 | 100.00 | 100.00 | 0.00 | 0.00 | 0.00 | 0.00 |
| Deuliabari* | 318 | 100.00 | 3.14 | 13.21 | 83.65 | 0.00 | 100.00 | 99.37 | 0.00 | 0.00 | 0.00 | 0.63 |
| Digarbari* | 195 | 100.00 | 0.00 | 9.74 | 90.26 | 0.00 | 100.00 | 100.00 | 0.00 | 0.00 | 0.00 | 0.00 |
| Dubaria* | 138 | 100.00 | 3.62 | 18.84 | 77.54 | 0.00 | 100.00 | 97.10 | 2.90 | 0.00 | 0.00 | 0.00 |
| Gaganpur* | 117 | 100.00 | 0.85 | 5.98 | 92.31 | 0.85 | 100.00 | 99.15 | 0.00 | 0.00 | 0.00 | 0.85 |
| Gopalpur* | 185 | 100.00 | 5.41 | 19.46 | 75.14 | 0.00 | 100.00 | 96.76 | 1.62 | 0.54 | 0.00 | 1.08 |
| Haribari* | 102 | 100.00 | 19.61 | 22.55 | 57.84 | 0.00 | 100.00 | 100.00 | 0.00 | 0.00 | 0.00 | 0.00 |
| Hasilparil* | 2139 | 100.00 | 5.70 | 13.14 | 80.74 | 0.42 | 100.00 | 93.36 | 0.75 | 0.14 | 0.28 | 5.47 |
| Guuripur | 133 | 100.00 | 1.50 | 8.27 | 90.23 | 0.00 | 100.00 | 98.50 | 0.00 | 0.00 | 0.00 | 1.50 |
| Hasil Tanki | 237 | 100.00 | 5.49 | 18.99 | 75.53 | 0.00 | 100.00 | 99.58 | 0.00 | 0.00 | 0.00 | 0.42 |
| Jaliarpara | 98 | 100.00 | 29.59 | 0.00 | 64.29 | 6.12 | 100.00 | 98.98 | 0.00 | 0.00 | 0.00 | 1.02 |
| Jhawram | 454 | 100.00 | 5.73 | 9.91 | 84.36 | 0.00 | 100.00 | 93.39 | 0.22 | 0.44 | 0.22 | 5.73 |
| Kaltapara | 653 | 100.00 | 4.90 | 15.31 | 79.79 | 0.00 | 100.00 | 88.21 | 1.23 | 0.00 | 0.46 | 10.11 |
| Khas Hasil | 303 | 100.00 | 5.94 | 18.81 | 74.26 | 0.99 | 100.00 | 90.43 | 2.31 | 0.00 | 0.33 | 6.93 |
| Kumarganti | 114 | 100.00 | 0.00 | 9.65 | 90.35 | 0.00 | 100.00 | 100.00 | 0.00 | 0.00 | 0.00 | 0.00 |
| Panchgachhi | 147 | 100.00 | 1.36 | 8.16 | 90.48 | 0.00 | 100.00 | 98.64 | 0.00 | 0.68 | 0.68 | 0.00 |
| Kalijani* | 91 | 100.00 | 13.19 | 9.89 | 76.92 | 0.00 | 100.00 | 70.33 | 12.09 | 1.10 | 0.00 | 16.48 |
| Kapasata* | 253 | 100.00 | 4.35 | 15.81 | 79.84 | 0.00 | 100.00 | 98.81 | 0.00 | 0.00 | 0.00 | 1.19 |
| Kapashata | 253 | 100.00 | 4.35 | 15.81 | 79.84 | 0.00 | 100.00 | 98.81 | 0.00 | 0.00 | 0.00 | 1.19 |
| Manikabari* | 98 | 100.00 | 5.10 | 8.16 | 86.73 | 0.00 | 100.00 | 95.92 | 4.08 | 0.00 | 0.00 | 0.00 |
| Matiajani* | 246 | 100.00 | 3.25 | 8.94 | 87.80 | 0.00 | 100.00 | 90.24 | 1.63 | 1.22 | 0.00 | 6.91 |
| Meshta* | 734 | 100.00 | 2.86 | 12.40 | 84.74 | 0.00 | 100.00 | 93.46 | 1.63 | 0.27 | 0.41 | 4.22 |
| Rahimpur* | 124 | 100.00 | 2.42 | 6.45 | 91.13 | 0.00 | 100.00 | 100.00 | 0.00 | 0.00 | 0.00 | 0.00 |
| Ratan Bhadulyapur* | 73 | 100.00 | 1.37 | 13.70 | 84.93 | 0.00 | 100.00 | 100.00 | 0.00 | 0.00 | 0.00 | 0.00 |
| Sadarbari* | 103 | 100.00 | 6.80 | 24.27 | 68.93 | 0.00 | 100.00 | 83.50 | 12.62 | 2.91 | 0.00 | 0.97 |
| Saplenja* | 212 | 100.00 | 1.89 | 15.57 | 82.55 | 0.00 | 100.00 | 100.00 | 0.00 | 0.00 | 0.00 | 0.00 |
| Tanki* | 157 | 100.00 | 7.64 | 13.38 | 78.98 | 0.00 | 100.00 | 98.73 | 0.64 | 0.64 | 0.00 | 0.00 |
| Char Fularpara | 28 | 100.00 | 0.00 | 0.00 | 100.00 | 0.00 | 100.00 | 100.00 | 0.00 | 0.00 | 0.00 | 0.00 |
| Tanki | 129 | 100.00 | 9.30 | 16.28 | 74.42 | 0.00 | 100.00 | 98.45 | 0.78 | 0.78 | 0.00 | 0.00 |
| Narundi Union | 8178 | 100.00 | 3.01 | 17.62 | 79.29 | 0.09 | 100.00 | 97.11 | 2.23 | 0.06 | 0.16 | 0.44 |
| Rural | 4117 | 100.00 | 1.72 | 13.19 | 84.99 | 0.10 | 100.00 | 99.51 | 0.10 | 0.02 | 0.12 | 0.24 |
| Urban | 4061 | 100.00 | 4.31 | 22.11 | 73.50 | 0.07 | 100.00 | 94.68 | 4.38 | 0.10 | 0.20 | 0.64 |
| Aralia* | 585 | 100.00 | 2.39 | 20.68 | 76.92 | 0.00 | 100.00 | 99.32 | 0.00 | 0.00 | 0.17 | 0.51 |

| Administrative Unit, Location and Community | General Household | Percentage of Type of Structure | | | | | Percentage of Ownership Status | | | | | |
|--|-------------------|---------------------------------|-------------|--------------|--------------|-------------|--------------------------------|-------------------|---|--|--|---|
| | | Total | Pucca | Semi-pucca | Kancha | Jhupri | Total | Own dwelling unit | Rented but having own dwelling unit elsewhere | Rented and having no own dwelling unit elsewhere | Rent free but having own dwelling unit elsewhere | Rent free and having no own dwelling unit elsewhere |
| 1 | 2 | 3 | 4 | 5 | 6 | 7 | 8 | 9 | 10 | 11 | 12 | 13 |
| Banda Rouha* | 244 | 100.00 | 1.64 | 12.30 | 86.07 | 0.00 | 100.00 | 98.36 | 0.00 | 0.00 | 1.64 | 0.00 |
| Chak Kalyan* | 100 | 100.00 | 5.00 | 19.00 | 76.00 | 0.00 | 100.00 | 98.00 | 2.00 | 0.00 | 0.00 | 0.00 |
| Chhatiantala* | 219 | 100.00 | 0.91 | 2.74 | 96.35 | 0.00 | 100.00 | 100.00 | 0.00 | 0.00 | 0.00 | 0.00 |
| Dapaneshwar* | 162 | 100.00 | 1.85 | 6.79 | 91.36 | 0.00 | 100.00 | 100.00 | 0.00 | 0.00 | 0.00 | 0.00 |
| Kochandhara* | 1049 | 100.00 | 1.91 | 10.77 | 87.23 | 0.10 | 100.00 | 100.00 | 0.00 | 0.00 | 0.00 | 0.00 |
| Mirapur* | 182 | 100.00 | 1.65 | 15.93 | 82.42 | 0.00 | 100.00 | 100.00 | 0.00 | 0.00 | 0.00 | 0.00 |
| Nalkuni* | 488 | 100.00 | 1.02 | 15.16 | 83.81 | 0.00 | 100.00 | 99.59 | 0.00 | 0.00 | 0.00 | 0.41 |
| Narundi* | 4061 | 100.00 | 4.31 | 22.11 | 73.50 | 0.07 | 100.00 | 94.68 | 4.38 | 0.10 | 0.20 | 0.64 |
| Banpara | 525 | 100.00 | 1.33 | 16.76 | 81.90 | 0.00 | 100.00 | 100.00 | 0.00 | 0.00 | 0.00 | 0.00 |
| Beparipara | 175 | 100.00 | 0.00 | 9.14 | 90.86 | 0.00 | 100.00 | 97.14 | 2.86 | 0.00 | 0.00 | 0.00 |
| Bilpara | 102 | 100.00 | 0.98 | 17.65 | 81.37 | 0.00 | 100.00 | 100.00 | 0.00 | 0.00 | 0.00 | 0.00 |
| Chanderchak | 298 | 100.00 | 1.01 | 17.79 | 80.87 | 0.34 | 100.00 | 99.33 | 0.34 | 0.00 | 0.00 | 0.34 |
| Dakkhinpara | 267 | 100.00 | 0.75 | 20.60 | 78.65 | 0.00 | 100.00 | 98.88 | 0.00 | 0.00 | 1.12 | 0.00 |
| Hajipara | 263 | 100.00 | 4.94 | 17.87 | 77.19 | 0.00 | 100.00 | 97.72 | 0.00 | 0.76 | 0.00 | 1.52 |
| Hindupara | 174 | 100.00 | 1.15 | 31.03 | 67.82 | 0.00 | 100.00 | 94.83 | 0.00 | 0.00 | 0.00 | 5.17 |
| Khalpara | 84 | 100.00 | 1.19 | 26.19 | 72.62 | 0.00 | 100.00 | 98.81 | 0.00 | 0.00 | 1.19 | 0.00 |
| Mahishura | 233 | 100.00 | 0.43 | 6.01 | 93.56 | 0.00 | 100.00 | 98.28 | 0.00 | 0.00 | 0.00 | 1.72 |
| Majhpara | 497 | 100.00 | 9.26 | 36.82 | 53.92 | 0.00 | 100.00 | 85.51 | 14.49 | 0.00 | 0.00 | 0.00 |
| Narundi Bazar | 211 | 100.00 | 27.01 | 53.08 | 19.91 | 0.00 | 100.00 | 62.56 | 37.44 | 0.00 | 0.00 | 0.00 |
| Narundi Brahmottar | 577 | 100.00 | 1.73 | 12.65 | 85.44 | 0.17 | 100.00 | 98.61 | 0.52 | 0.00 | 0.17 | 0.69 |
| Nayapara | 525 | 100.00 | 4.19 | 23.81 | 71.81 | 0.19 | 100.00 | 96.57 | 1.71 | 0.38 | 0.57 | 0.76 |
| Fakirpur | 130 | 100.00 | 7.69 | 29.23 | 63.08 | 0.00 | 100.00 | 93.08 | 6.92 | 0.00 | 0.00 | 0.00 |
| Sreebari* | 521 | 100.00 | 0.58 | 12.28 | 87.14 | 0.00 | 100.00 | 98.85 | 0.00 | 0.19 | 0.00 | 0.96 |
| Sreechandrabari* | 190 | 100.00 | 0.53 | 26.32 | 73.16 | 0.00 | 100.00 | 100.00 | 0.00 | 0.00 | 0.00 | 0.00 |
| Tajpur* | 198 | 100.00 | 5.56 | 12.63 | 80.81 | 1.01 | 100.00 | 98.99 | 1.01 | 0.00 | 0.00 | 0.00 |
| Taraganj* | 18 | 100.00 | 0.00 | 0.00 | 100.00 | 0.00 | 100.00 | 100.00 | 0.00 | 0.00 | 0.00 | 0.00 |
| Teghari* | 161 | 100.00 | 0.00 | 0.62 | 98.76 | 0.62 | 100.00 | 100.00 | 0.00 | 0.00 | 0.00 | 0.00 |
| Ranagachha Union | 10859 | 100.00 | 8.80 | 19.49 | 71.43 | 0.28 | 100.00 | 94.57 | 4.41 | 0.36 | 0.18 | 0.48 |
| Rural | 8907 | 100.00 | 7.35 | 16.86 | 75.46 | 0.33 | 100.00 | 96.23 | 2.90 | 0.19 | 0.17 | 0.52 |
| Urban | 1952 | 100.00 | 15.42 | 31.45 | 53.07 | 0.05 | 100.00 | 86.99 | 11.32 | 1.13 | 0.26 | 0.31 |
| Banarerpar* | 859 | 100.00 | 8.61 | 12.81 | 78.35 | 0.23 | 100.00 | 98.95 | 0.47 | 0.00 | 0.35 | 0.23 |
| Biara* | 86 | 100.00 | 1.16 | 27.91 | 70.93 | 0.00 | 100.00 | 100.00 | 0.00 | 0.00 | 0.00 | 0.00 |
| Chak Beltail* | 236 | 100.00 | 7.63 | 28.39 | 63.98 | 0.00 | 100.00 | 97.46 | 1.69 | 0.85 | 0.00 | 0.00 |
| Char Madhabdi* | 840 | 100.00 | 0.48 | 2.62 | 96.90 | 0.00 | 100.00 | 99.40 | 0.24 | 0.00 | 0.24 | 0.12 |
| Dari Hamidpur* | 502 | 100.00 | 7.57 | 20.32 | 72.11 | 0.00 | 100.00 | 99.40 | 0.00 | 0.00 | 0.40 | 0.20 |
| Gobindabari* | 187 | 100.00 | 6.95 | 8.02 | 85.03 | 0.00 | 100.00 | 98.40 | 0.00 | 0.00 | 1.07 | 0.53 |
| Gorarkanda* | 1066 | 100.00 | 4.78 | 19.04 | 75.98 | 0.19 | 100.00 | 99.44 | 0.28 | 0.00 | 0.09 | 0.19 |
| Kanil* | 835 | 100.00 | 3.11 | 16.41 | 80.48 | 0.00 | 100.00 | 99.40 | 0.48 | 0.00 | 0.00 | 0.12 |
| Kharkharia* | 1952 | 100.00 | 15.42 | 31.45 | 53.07 | 0.05 | 100.00 | 86.99 | 11.32 | 1.13 | 0.26 | 0.31 |
| Kumaria* | 297 | 100.00 | 4.38 | 19.19 | 73.40 | 3.03 | 100.00 | 97.31 | 0.34 | 0.00 | 0.00 | 2.36 |
| Londaha* | 116 | 100.00 | 5.17 | 17.24 | 77.59 | 0.00 | 100.00 | 96.55 | 0.00 | 0.86 | 0.00 | 2.59 |
| Maheshpur* | 343 | 100.00 | 7.29 | 10.79 | 81.92 | 0.00 | 100.00 | 99.42 | 0.58 | 0.00 | 0.00 | 0.00 |
| Nandina* | 1681 | 100.00 | 17.37 | 24.21 | 58.24 | 0.18 | 100.00 | 83.64 | 13.86 | 0.77 | 0.24 | 1.49 |
| Palashtala* | 644 | 100.00 | 4.97 | 15.37 | 79.19 | 0.47 | 100.00 | 99.53 | 0.47 | 0.00 | 0.00 | 0.00 |
| Ranagachha* | 857 | 100.00 | 1.52 | 15.87 | 81.45 | 1.17 | 100.00 | 99.77 | 0.00 | 0.00 | 0.00 | 0.23 |
| Seharatali* | 358 | 100.00 | 13.69 | 18.44 | 67.88 | 0.00 | 100.00 | 98.60 | 0.56 | 0.28 | 0.28 | 0.28 |
| Rashidpur Union | 8375 | 100.00 | 3.64 | 8.55 | 87.73 | 0.08 | 100.00 | 98.78 | 0.39 | 0.16 | 0.19 | 0.48 |
| Rural | 8375 | 100.00 | 3.64 | 8.55 | 87.73 | 0.08 | 100.00 | 98.78 | 0.39 | 0.16 | 0.19 | 0.48 |
| Urban | 0 | 0.00 | 0.00 | 0.00 | 0.00 | 0.00 | 0.00 | 0.00 | 0.00 | 0.00 | 0.00 | 0.00 |
| Chak Gopinathpur* | 383 | 100.00 | 3.13 | 8.88 | 87.99 | 0.00 | 100.00 | 99.74 | 0.26 | 0.00 | 0.00 | 0.00 |
| Gopinathpur* | 46 | 100.00 | 0.00 | 4.35 | 95.65 | 0.00 | 100.00 | 100.00 | 0.00 | 0.00 | 0.00 | 0.00 |
| Gopinathpur (Part) | 46 | 100.00 | 0.00 | 4.35 | 95.65 | 0.00 | 100.00 | 100.00 | 0.00 | 0.00 | 0.00 | 0.00 |
| Pakulya* | 1461 | 100.00 | 2.67 | 12.05 | 85.15 | 0.14 | 100.00 | 98.49 | 0.34 | 0.21 | 0.27 | 0.68 |
| Gazari Ata | 392 | 100.00 | 0.77 | 5.87 | 93.37 | 0.00 | 100.00 | 99.49 | 0.51 | 0.00 | 0.00 | 0.00 |
| Pakulya (Part) | 1069 | 100.00 | 3.37 | 14.31 | 82.13 | 0.19 | 100.00 | 98.13 | 0.28 | 0.28 | 0.37 | 0.94 |
| Ramdebbari* | 431 | 100.00 | 3.94 | 9.05 | 86.77 | 0.23 | 100.00 | 99.54 | 0.00 | 0.00 | 0.23 | 0.23 |
| Ramnagar* | 1136 | 100.00 | 2.73 | 4.67 | 92.52 | 0.09 | 100.00 | 99.47 | 0.00 | 0.09 | 0.09 | 0.35 |

| Administrative Unit, Location and Community | General Household | Percentage of Type of Structure | | | | | Percentage of Ownership Status | | | | | |
|--|-------------------|---------------------------------|-------------|--------------|--------------|-------------|--------------------------------|-------------------|---|--|--|---|
| | | Total | Pucca | Semi-pucca | Kancha | Jhupri | Total | Own dwelling unit | Rented but having own dwelling unit elsewhere | Rented and having no own dwelling unit elsewhere | Rent free but having own dwelling unit elsewhere | Rent free and having no own dwelling unit elsewhere |
| 1 | 2 | 3 | 4 | 5 | 6 | 7 | 8 | 9 | 10 | 11 | 12 | 13 |
| Chandpur | 238 | 100.00 | 1.26 | 3.36 | 95.38 | 0.00 | 100.00 | 97.90 | 0.00 | 0.00 | 0.42 | 1.68 |
| Ramnagar | 772 | 100.00 | 3.11 | 4.66 | 92.10 | 0.13 | 100.00 | 99.87 | 0.00 | 0.13 | 0.00 | 0.00 |
| Sunitiki | 126 | 100.00 | 3.17 | 7.14 | 89.68 | 0.00 | 100.00 | 100.00 | 0.00 | 0.00 | 0.00 | 0.00 |
| Rashidpur* | 3484 | 100.00 | 3.87 | 7.38 | 88.69 | 0.06 | 100.00 | 99.34 | 0.03 | 0.09 | 0.20 | 0.34 |
| Alinagar | 126 | 100.00 | 0.00 | 3.17 | 96.83 | 0.00 | 100.00 | 100.00 | 0.00 | 0.00 | 0.00 | 0.00 |
| Bastatala | 204 | 100.00 | 3.92 | 5.88 | 90.20 | 0.00 | 100.00 | 99.02 | 0.00 | 0.98 | 0.00 | 0.00 |
| Bhatipara | 356 | 100.00 | 7.30 | 15.73 | 76.97 | 0.00 | 100.00 | 99.44 | 0.00 | 0.00 | 0.00 | 0.56 |
| Gadakhali | 284 | 100.00 | 5.28 | 1.41 | 93.31 | 0.00 | 100.00 | 99.30 | 0.00 | 0.35 | 0.00 | 0.35 |
| Kayrarpar | 155 | 100.00 | 3.23 | 4.52 | 92.26 | 0.00 | 100.00 | 98.06 | 0.00 | 0.00 | 0.65 | 1.29 |
| Khettripara | 420 | 100.00 | 3.10 | 5.48 | 91.43 | 0.00 | 100.00 | 99.52 | 0.00 | 0.00 | 0.48 | 0.00 |
| Mirikpur | 198 | 100.00 | 8.59 | 2.53 | 88.89 | 0.00 | 100.00 | 98.99 | 0.00 | 0.00 | 0.51 | 0.51 |
| Nayapara | 498 | 100.00 | 3.21 | 5.42 | 91.16 | 0.20 | 100.00 | 98.59 | 0.20 | 0.00 | 0.40 | 0.80 |
| Sheikhpara | 793 | 100.00 | 2.40 | 9.84 | 87.77 | 0.00 | 100.00 | 99.62 | 0.00 | 0.00 | 0.13 | 0.25 |
| Ujanpara Rashidpur | 450 | 100.00 | 3.56 | 9.11 | 87.11 | 0.22 | 100.00 | 100.00 | 0.00 | 0.00 | 0.00 | 0.00 |
| Sengua* | 350 | 100.00 | 6.29 | 12.86 | 80.57 | 0.29 | 100.00 | 95.71 | 1.71 | 0.29 | 0.57 | 1.71 |
| Shankarpur* | 418 | 100.00 | 6.94 | 7.89 | 85.17 | 0.00 | 100.00 | 99.76 | 0.00 | 0.00 | 0.00 | 0.24 |
| Teilan Pakulya* | 302 | 100.00 | 2.98 | 2.65 | 94.37 | 0.00 | 100.00 | 99.67 | 0.00 | 0.00 | 0.33 | 0.00 |
| Telian Pakulya (Part) | 302 | 100.00 | 2.98 | 2.65 | 94.37 | 0.00 | 100.00 | 99.67 | 0.00 | 0.00 | 0.33 | 0.00 |
| Tulsipur* | 364 | 100.00 | 3.02 | 18.96 | 78.02 | 0.00 | 100.00 | 91.48 | 5.49 | 1.37 | 0.00 | 1.65 |
| Tulsipur | 189 | 100.00 | 3.70 | 8.47 | 87.83 | 0.00 | 100.00 | 99.47 | 0.00 | 0.00 | 0.00 | 0.53 |
| Tulsipur Bazar | 87 | 100.00 | 0.00 | 44.83 | 55.17 | 0.00 | 100.00 | 73.56 | 19.54 | 4.60 | 0.00 | 2.30 |
| Tulsipur Khas | 88 | 100.00 | 4.55 | 15.91 | 79.55 | 0.00 | 100.00 | 92.05 | 3.41 | 1.14 | 0.00 | 3.41 |
| Shahbazpur Union | 10854 | 100.00 | 3.48 | 9.06 | 87.26 | 0.20 | 100.00 | 99.19 | 0.23 | 0.05 | 0.19 | 0.34 |
| Rural | 10854 | 100.00 | 3.48 | 9.06 | 87.26 | 0.20 | 100.00 | 99.19 | 0.23 | 0.05 | 0.19 | 0.34 |
| Urban | 0 | 0.00 | 0.00 | 0.00 | 0.00 | 0.00 | 0.00 | 0.00 | 0.00 | 0.00 | 0.00 | 0.00 |
| Achintyapur* | 4 | 100.00 | 0.00 | 100.00 | 0.00 | 0.00 | 100.00 | 50.00 | 0.00 | 0.00 | 50.00 | 0.00 |
| Aminnagar* | 144 | 100.00 | 5.56 | 9.72 | 84.72 | 0.00 | 100.00 | 100.00 | 0.00 | 0.00 | 0.00 | 0.00 |
| Atabari* | 401 | 100.00 | 2.74 | 15.21 | 82.04 | 0.00 | 100.00 | 98.75 | 0.00 | 0.00 | 0.25 | 1.00 |
| Aulai Mohanpur* | 94 | 100.00 | 1.06 | 10.64 | 88.30 | 0.00 | 100.00 | 100.00 | 0.00 | 0.00 | 0.00 | 0.00 |
| Aulai Sreekrishnapur* | 216 | 100.00 | 2.78 | 5.56 | 91.67 | 0.00 | 100.00 | 99.07 | 0.46 | 0.00 | 0.46 | 0.00 |
| Banshchara* | 663 | 100.00 | 5.88 | 5.88 | 88.24 | 0.00 | 100.00 | 100.00 | 0.00 | 0.00 | 0.00 | 0.00 |
| Biara* | 370 | 100.00 | 2.97 | 16.76 | 80.00 | 0.27 | 100.00 | 98.11 | 0.27 | 0.00 | 0.27 | 1.35 |
| Ganeshpur* | 587 | 100.00 | 4.43 | 5.28 | 90.29 | 0.00 | 100.00 | 99.32 | 0.00 | 0.00 | 0.00 | 0.68 |
| Kaidola* | 3024 | 100.00 | 3.14 | 7.24 | 89.58 | 0.03 | 100.00 | 99.54 | 0.03 | 0.07 | 0.10 | 0.26 |
| Bamlipar | 194 | 100.00 | 5.67 | 6.70 | 87.63 | 0.00 | 100.00 | 99.48 | 0.00 | 0.52 | 0.00 | 0.00 |
| Bheri Patal | 94 | 100.00 | 0.00 | 4.26 | 95.74 | 0.00 | 100.00 | 100.00 | 0.00 | 0.00 | 0.00 | 0.00 |
| Jafarshahi | 545 | 100.00 | 1.47 | 6.97 | 91.56 | 0.00 | 100.00 | 99.27 | 0.00 | 0.18 | 0.00 | 0.55 |
| Kaidola | 2062 | 100.00 | 3.59 | 7.71 | 88.65 | 0.05 | 100.00 | 99.56 | 0.05 | 0.00 | 0.15 | 0.24 |
| Patal | 129 | 100.00 | 1.55 | 3.88 | 94.57 | 0.00 | 100.00 | 100.00 | 0.00 | 0.00 | 0.00 | 0.00 |
| Khoksa* | 91 | 100.00 | 6.59 | 8.79 | 84.62 | 0.00 | 100.00 | 100.00 | 0.00 | 0.00 | 0.00 | 0.00 |
| Mirzapur* | 146 | 100.00 | 4.79 | 16.44 | 78.77 | 0.00 | 100.00 | 95.21 | 0.00 | 0.00 | 2.74 | 2.05 |
| Pakkhimari* | 734 | 100.00 | 2.32 | 10.22 | 87.47 | 0.00 | 100.00 | 99.59 | 0.00 | 0.14 | 0.14 | 0.14 |
| Palashtala* | 531 | 100.00 | 2.26 | 8.85 | 88.70 | 0.19 | 100.00 | 98.12 | 0.56 | 0.19 | 0.56 | 0.56 |
| Sardarpara* | 207 | 100.00 | 2.42 | 7.73 | 89.86 | 0.00 | 100.00 | 96.62 | 0.48 | 0.00 | 0.48 | 2.42 |
| Saunia* | 780 | 100.00 | 4.74 | 9.10 | 86.03 | 0.13 | 100.00 | 99.36 | 0.38 | 0.00 | 0.00 | 0.26 |
| Shahbazpur* | 2862 | 100.00 | 3.39 | 10.13 | 85.85 | 0.63 | 100.00 | 99.23 | 0.52 | 0.03 | 0.14 | 0.07 |
| Sharifpur Union | 12510 | 100.00 | 6.43 | 16.99 | 76.42 | 0.16 | 100.00 | 97.55 | 1.05 | 0.38 | 0.40 | 0.62 |
| Rural | 12510 | 100.00 | 6.43 | 16.99 | 76.42 | 0.16 | 100.00 | 97.55 | 1.05 | 0.38 | 0.40 | 0.62 |
| Urban | 0 | 0.00 | 0.00 | 0.00 | 0.00 | 0.00 | 0.00 | 0.00 | 0.00 | 0.00 | 0.00 | 0.00 |
| Anantabari* | 174 | 100.00 | 17.82 | 28.74 | 53.45 | 0.00 | 100.00 | 82.18 | 14.37 | 1.72 | 1.15 | 0.57 |
| Arifpur* | 113 | 100.00 | 13.27 | 22.12 | 63.72 | 0.88 | 100.00 | 99.12 | 0.00 | 0.00 | 0.00 | 0.88 |
| Arifpur (Part) | 113 | 100.00 | 13.27 | 22.12 | 63.72 | 0.88 | 100.00 | 99.12 | 0.00 | 0.00 | 0.00 | 0.88 |
| Bade Chandi* | 1238 | 100.00 | 7.51 | 16.72 | 75.77 | 0.00 | 100.00 | 95.32 | 2.83 | 1.13 | 0.32 | 0.40 |
| Bade Chandi | 653 | 100.00 | 7.96 | 22.05 | 69.98 | 0.00 | 100.00 | 91.88 | 5.36 | 1.99 | 0.46 | 0.31 |
| Khalishakuri | 585 | 100.00 | 7.01 | 10.77 | 82.22 | 0.00 | 100.00 | 99.15 | 0.00 | 0.17 | 0.17 | 0.51 |
| Bagali* | 521 | 100.00 | 7.87 | 24.18 | 67.95 | 0.00 | 100.00 | 92.13 | 4.80 | 0.77 | 0.96 | 1.34 |
| Bera Pathalia* | 507 | 100.00 | 1.97 | 12.03 | 86.00 | 0.00 | 100.00 | 99.80 | 0.00 | 0.00 | 0.00 | 0.20 |

| Administrative Unit, Location and Community | General Household | Percentage of Type of Structure | | | | | Percentage of Ownership Status | | | | | |
|--|-------------------|---------------------------------|-------------|--------------|--------------|-------------|--------------------------------|-------------------|---|--|--|---|
| | | Total | Pucca | Semi-pucca | Kancha | Jhupri | Total | Own dwelling unit | Rented but having own dwelling unit elsewhere | Rented and having no own dwelling unit elsewhere | Rent free but having own dwelling unit elsewhere | Rent free and having no own dwelling unit elsewhere |
| 1 | 2 | 3 | 4 | 5 | 6 | 7 | 8 | 9 | 10 | 11 | 12 | 13 |
| Bhela Pingalhati* | 416 | 100.00 | 6.97 | 12.74 | 80.29 | 0.00 | 100.00 | 99.04 | 0.48 | 0.00 | 0.00 | 0.48 |
| Dengargar* | 683 | 100.00 | 5.56 | 15.37 | 79.06 | 0.00 | 100.00 | 99.71 | 0.15 | 0.00 | 0.00 | 0.15 |
| Gobindapur* | 116 | 100.00 | 15.52 | 37.07 | 47.41 | 0.00 | 100.00 | 93.97 | 5.17 | 0.86 | 0.00 | 0.00 |
| Goda Shimla* | 992 | 100.00 | 4.54 | 13.31 | 82.16 | 0.00 | 100.00 | 99.29 | 0.20 | 0.30 | 0.20 | 0.00 |
| Hamidpur* | 779 | 100.00 | 4.88 | 16.69 | 78.05 | 0.39 | 100.00 | 98.33 | 0.64 | 0.26 | 0.13 | 0.64 |
| Joyrampur* | 795 | 100.00 | 8.93 | 16.10 | 73.58 | 1.38 | 100.00 | 95.35 | 0.75 | 0.25 | 1.38 | 2.26 |
| Kismat Sharifpur* | 189 | 100.00 | 8.47 | 19.58 | 71.96 | 0.00 | 100.00 | 97.88 | 0.53 | 1.59 | 0.00 | 0.00 |
| Mirzapur* | 374 | 100.00 | 7.75 | 13.90 | 78.34 | 0.00 | 100.00 | 98.66 | 0.53 | 0.00 | 0.53 | 0.27 |
| Pingalhati* | 486 | 100.00 | 11.32 | 23.46 | 65.23 | 0.00 | 100.00 | 98.77 | 0.41 | 0.21 | 0.41 | 0.21 |
| Raghnathpur* | 623 | 100.00 | 5.14 | 15.41 | 79.45 | 0.00 | 100.00 | 98.72 | 0.00 | 0.00 | 0.48 | 0.80 |
| Rampur* | 294 | 100.00 | 4.76 | 20.75 | 74.15 | 0.34 | 100.00 | 96.60 | 0.34 | 0.00 | 1.02 | 2.04 |
| Ranarampur* | 1788 | 100.00 | 4.08 | 11.41 | 84.40 | 0.11 | 100.00 | 99.22 | 0.00 | 0.06 | 0.45 | 0.28 |
| Rangamatia* | 409 | 100.00 | 8.80 | 17.36 | 73.59 | 0.24 | 100.00 | 97.56 | 0.00 | 0.24 | 0.98 | 1.22 |
| Sharifpur* | 628 | 100.00 | 7.96 | 28.50 | 63.54 | 0.00 | 100.00 | 95.06 | 2.87 | 1.75 | 0.32 | 0.00 |
| Shitalkursha* | 860 | 100.00 | 5.12 | 16.63 | 78.26 | 0.00 | 100.00 | 98.60 | 0.00 | 0.23 | 0.12 | 1.05 |
| Shyampur* | 230 | 100.00 | 6.52 | 21.30 | 71.74 | 0.43 | 100.00 | 100.00 | 0.00 | 0.00 | 0.00 | 0.00 |
| Sreerampur* | 295 | 100.00 | 4.07 | 20.00 | 75.93 | 0.00 | 100.00 | 98.64 | 0.00 | 0.00 | 0.00 | 1.36 |
| Sreepur Union | 8590 | 100.00 | 2.82 | 10.06 | 87.07 | 0.06 | 100.00 | 99.10 | 0.36 | 0.06 | 0.15 | 0.33 |
| Rural | 8590 | 100.00 | 2.82 | 10.06 | 87.07 | 0.06 | 100.00 | 99.10 | 0.36 | 0.06 | 0.15 | 0.33 |
| Urban | 0 | 0.00 | 0.00 | 0.00 | 0.00 | 0.00 | 0.00 | 0.00 | 0.00 | 0.00 | 0.00 | 0.00 |
| Ajugitala* | 276 | 100.00 | 0.36 | 5.43 | 94.20 | 0.00 | 100.00 | 96.74 | 0.00 | 0.36 | 0.72 | 2.17 |
| Bhagra (1st Khanda)* | 276 | 100.00 | 2.17 | 12.32 | 85.51 | 0.00 | 100.00 | 99.64 | 0.00 | 0.00 | 0.00 | 0.36 |
| Bhagra (2nd Khanda)* | 409 | 100.00 | 0.73 | 5.13 | 94.13 | 0.00 | 100.00 | 99.76 | 0.00 | 0.00 | 0.24 | 0.00 |
| Bhagra (3rd Khanda)* | 50 | 100.00 | 6.00 | 32.00 | 62.00 | 0.00 | 100.00 | 98.00 | 0.00 | 0.00 | 0.00 | 2.00 |
| Bhaluka (1st Khanda)* | 947 | 100.00 | 4.54 | 12.46 | 83.00 | 0.00 | 100.00 | 98.73 | 0.42 | 0.00 | 0.11 | 0.74 |
| Bhaluka (3rd Khanda)* | 37 | 100.00 | 0.00 | 27.03 | 72.97 | 0.00 | 100.00 | 100.00 | 0.00 | 0.00 | 0.00 | 0.00 |
| Bishnupur* | 296 | 100.00 | 2.70 | 3.72 | 93.58 | 0.00 | 100.00 | 100.00 | 0.00 | 0.00 | 0.00 | 0.00 |
| Daripara* | 389 | 100.00 | 1.29 | 8.74 | 89.97 | 0.00 | 100.00 | 99.74 | 0.26 | 0.00 | 0.00 | 0.00 |
| Fatepur* | 531 | 100.00 | 1.69 | 11.86 | 86.44 | 0.00 | 100.00 | 99.62 | 0.00 | 0.19 | 0.00 | 0.19 |
| Gobindapur* | 574 | 100.00 | 5.23 | 10.63 | 83.28 | 0.87 | 100.00 | 99.83 | 0.00 | 0.00 | 0.17 | 0.00 |
| Hayatpur (1st Khanda)* | 231 | 100.00 | 2.16 | 7.79 | 90.04 | 0.00 | 100.00 | 99.13 | 0.00 | 0.00 | 0.00 | 0.87 |
| Keshabpur* | 115 | 100.00 | 8.70 | 22.61 | 68.70 | 0.00 | 100.00 | 99.13 | 0.87 | 0.00 | 0.00 | 0.00 |
| Mantala Halua Razar Chahatta* | 461 | 100.00 | 1.52 | 1.74 | 96.75 | 0.00 | 100.00 | 99.78 | 0.00 | 0.00 | 0.22 | 0.00 |
| Ramkrishnapur* | 264 | 100.00 | 0.76 | 8.71 | 90.53 | 0.00 | 100.00 | 99.24 | 0.00 | 0.00 | 0.76 | 0.00 |
| Sreepur (1st Khanda)* | 1892 | 100.00 | 2.06 | 6.92 | 91.01 | 0.00 | 100.00 | 99.79 | 0.05 | 0.00 | 0.00 | 0.16 |
| Baitkamari | 325 | 100.00 | 3.08 | 4.31 | 92.62 | 0.00 | 100.00 | 100.00 | 0.00 | 0.00 | 0.00 | 0.00 |
| Matikhola | 340 | 100.00 | 1.76 | 2.94 | 95.29 | 0.00 | 100.00 | 100.00 | 0.00 | 0.00 | 0.00 | 0.00 |
| Palashkura | 334 | 100.00 | 0.60 | 4.19 | 95.21 | 0.00 | 100.00 | 99.10 | 0.00 | 0.00 | 0.00 | 0.90 |
| Salatpur | 245 | 100.00 | 0.82 | 16.33 | 82.86 | 0.00 | 100.00 | 100.00 | 0.00 | 0.00 | 0.00 | 0.00 |
| Sreepur | 423 | 100.00 | 1.89 | 10.17 | 87.94 | 0.00 | 100.00 | 99.76 | 0.24 | 0.00 | 0.00 | 0.00 |
| Tarakandi | 225 | 100.00 | 4.89 | 4.44 | 90.67 | 0.00 | 100.00 | 100.00 | 0.00 | 0.00 | 0.00 | 0.00 |
| Sreepur Kumaria* | 1842 | 100.00 | 3.85 | 14.93 | 81.22 | 0.00 | 100.00 | 97.88 | 1.30 | 0.16 | 0.27 | 0.38 |
| Titpalla Union | 8979 | 100.00 | 3.56 | 15.53 | 80.76 | 0.16 | 100.00 | 98.42 | 0.67 | 0.18 | 0.22 | 0.51 |
| Rural | 8979 | 100.00 | 3.56 | 15.53 | 80.76 | 0.16 | 100.00 | 98.42 | 0.67 | 0.18 | 0.22 | 0.51 |
| Urban | 0 | 0.00 | 0.00 | 0.00 | 0.00 | 0.00 | 0.00 | 0.00 | 0.00 | 0.00 | 0.00 | 0.00 |
| Balarampur* | 246 | 100.00 | 1.63 | 8.94 | 89.43 | 0.00 | 100.00 | 98.78 | 0.00 | 0.00 | 0.41 | 0.81 |
| Bhabani Saunia* | 101 | 100.00 | 1.98 | 28.71 | 69.31 | 0.00 | 100.00 | 100.00 | 0.00 | 0.00 | 0.00 | 0.00 |
| Chak Charsi* | 26 | 100.00 | 15.38 | 50.00 | 34.62 | 0.00 | 100.00 | 96.15 | 3.85 | 0.00 | 0.00 | 0.00 |
| Charsi* | 1890 | 100.00 | 3.12 | 12.75 | 84.02 | 0.11 | 100.00 | 99.37 | 0.21 | 0.05 | 0.11 | 0.26 |
| Charsi Dephlibari | 402 | 100.00 | 3.48 | 7.46 | 88.81 | 0.25 | 100.00 | 99.50 | 0.00 | 0.25 | 0.00 | 0.25 |
| Kandarpara | 405 | 100.00 | 2.72 | 14.57 | 82.72 | 0.00 | 100.00 | 99.51 | 0.00 | 0.00 | 0.25 | 0.25 |
| Kanipara | 186 | 100.00 | 5.91 | 18.82 | 75.27 | 0.00 | 100.00 | 98.39 | 1.61 | 0.00 | 0.00 | 0.00 |
| Khalifapara | 290 | 100.00 | 2.76 | 10.00 | 87.24 | 0.00 | 100.00 | 99.31 | 0.00 | 0.00 | 0.00 | 0.69 |
| Lohura | 224 | 100.00 | 1.79 | 14.29 | 83.93 | 0.00 | 100.00 | 99.11 | 0.00 | 0.00 | 0.45 | 0.45 |
| Munsipara | 291 | 100.00 | 2.75 | 10.31 | 86.60 | 0.34 | 100.00 | 99.66 | 0.34 | 0.00 | 0.00 | 0.00 |
| Sekpara | 92 | 100.00 | 3.26 | 28.26 | 68.48 | 0.00 | 100.00 | 100.00 | 0.00 | 0.00 | 0.00 | 0.00 |
| Dahepar* | 795 | 100.00 | 4.40 | 14.59 | 81.01 | 0.00 | 100.00 | 98.49 | 0.00 | 0.38 | 0.63 | 0.50 |

| Administrative Unit, Location and Community | General Household | Percentage of Type of Structure | | | | | Percentage of Ownership Status | | | | | |
|--|-------------------|---------------------------------|-------------|--------------|--------------|-------------|--------------------------------|-------------------|---|--|--|---|
| | | Total | Pucca | Semi-pucca | Kancha | Jhupri | Total | Own dwelling unit | Rented but having own dwelling unit elsewhere | Rented and having no own dwelling unit elsewhere | Rent free but having own dwelling unit elsewhere | Rent free and having no own dwelling unit elsewhere |
| 1 | 2 | 3 | 4 | 5 | 6 | 7 | 8 | 9 | 10 | 11 | 12 | 13 |
| Balu Ata | 545 | 100.00 | 3.85 | 15.41 | 80.73 | 0.00 | 100.00 | 99.08 | 0.00 | 0.18 | 0.55 | 0.18 |
| Daherpar | 250 | 100.00 | 5.60 | 12.80 | 81.60 | 0.00 | 100.00 | 97.20 | 0.00 | 0.80 | 0.80 | 1.20 |
| Kashtasinga* | 660 | 100.00 | 1.67 | 11.06 | 87.27 | 0.00 | 100.00 | 99.39 | 0.00 | 0.00 | 0.15 | 0.45 |
| Narayanpur* | 1101 | 100.00 | 2.63 | 16.62 | 80.38 | 0.36 | 100.00 | 98.37 | 0.73 | 0.27 | 0.09 | 0.54 |
| Narayanpur | 1010 | 100.00 | 2.77 | 16.53 | 80.30 | 0.40 | 100.00 | 98.22 | 0.79 | 0.30 | 0.10 | 0.59 |
| Patilakura | 91 | 100.00 | 1.10 | 17.58 | 81.32 | 0.00 | 100.00 | 100.00 | 0.00 | 0.00 | 0.00 | 0.00 |
| Pabai* | 191 | 100.00 | 1.57 | 24.61 | 73.82 | 0.00 | 100.00 | 98.95 | 0.00 | 0.52 | 0.00 | 0.52 |
| Pashchimpar Dighali* | 641 | 100.00 | 4.84 | 19.19 | 75.66 | 0.31 | 100.00 | 93.45 | 4.37 | 0.62 | 0.47 | 1.09 |
| Pashchimpar Dighuli | 641 | 100.00 | 4.84 | 19.19 | 75.66 | 0.31 | 100.00 | 93.45 | 4.37 | 0.62 | 0.47 | 1.09 |
| Pindarhati* | 342 | 100.00 | 3.22 | 12.28 | 84.50 | 0.00 | 100.00 | 100.00 | 0.00 | 0.00 | 0.00 | 0.00 |
| Porabari* | 198 | 100.00 | 2.02 | 17.17 | 80.81 | 0.00 | 100.00 | 100.00 | 0.00 | 0.00 | 0.00 | 0.00 |
| Puglai* | 365 | 100.00 | 4.66 | 11.51 | 83.84 | 0.00 | 100.00 | 98.36 | 1.37 | 0.00 | 0.27 | 0.00 |
| Rupsi* | 172 | 100.00 | 2.91 | 25.00 | 72.09 | 0.00 | 100.00 | 97.67 | 1.16 | 0.00 | 0.58 | 0.58 |
| Shilkuria* | 371 | 100.00 | 2.96 | 8.36 | 88.68 | 0.00 | 100.00 | 99.46 | 0.27 | 0.00 | 0.00 | 0.27 |
| Sultannagar* | 337 | 100.00 | 10.39 | 14.54 | 74.78 | 0.30 | 100.00 | 99.41 | 0.00 | 0.00 | 0.59 | 0.00 |
| Titpalla* | 1543 | 100.00 | 3.82 | 19.83 | 76.02 | 0.32 | 100.00 | 97.80 | 0.71 | 0.26 | 0.19 | 1.04 |
| Tulsirchar Union | 7530 | 100.00 | 1.12 | 7.76 | 90.97 | 0.16 | 100.00 | 99.56 | 0.05 | 0.00 | 0.03 | 0.36 |
| Rural | 7530 | 100.00 | 1.12 | 7.76 | 90.97 | 0.16 | 100.00 | 99.56 | 0.05 | 0.00 | 0.03 | 0.36 |
| Urban | 0 | 0.00 | 0.00 | 0.00 | 0.00 | 0.00 | 0.00 | 0.00 | 0.00 | 0.00 | 0.00 | 0.00 |
| Bachur Algi* | 25 | 100.00 | 8.00 | 24.00 | 68.00 | 0.00 | 100.00 | 100.00 | 0.00 | 0.00 | 0.00 | 0.00 |
| Bachur Alga | 25 | 100.00 | 8.00 | 24.00 | 68.00 | 0.00 | 100.00 | 100.00 | 0.00 | 0.00 | 0.00 | 0.00 |
| Char Garamara* | 758 | 100.00 | 0.79 | 6.60 | 92.61 | 0.00 | 100.00 | 100.00 | 0.00 | 0.00 | 0.00 | 0.00 |
| Degreeerchar* | 1501 | 100.00 | 0.60 | 10.53 | 88.27 | 0.60 | 100.00 | 99.87 | 0.07 | 0.00 | 0.00 | 0.07 |
| Degreeerchar | 405 | 100.00 | 0.25 | 16.54 | 83.21 | 0.00 | 100.00 | 100.00 | 0.00 | 0.00 | 0.00 | 0.00 |
| Hanumanerchar | 353 | 100.00 | 0.57 | 13.88 | 84.42 | 1.13 | 100.00 | 99.72 | 0.00 | 0.00 | 0.00 | 0.28 |
| Kaziarchar | 743 | 100.00 | 0.81 | 5.65 | 92.87 | 0.67 | 100.00 | 99.87 | 0.13 | 0.00 | 0.00 | 0.00 |
| Gajaria 2nd Khanda* | 1078 | 100.00 | 1.39 | 3.34 | 95.27 | 0.00 | 100.00 | 99.91 | 0.00 | 0.00 | 0.00 | 0.09 |
| Bhati Gajaria | 762 | 100.00 | 1.84 | 4.20 | 93.96 | 0.00 | 100.00 | 99.87 | 0.00 | 0.00 | 0.00 | 0.13 |
| Madhya Gajaria | 316 | 100.00 | 0.32 | 1.27 | 98.42 | 0.00 | 100.00 | 100.00 | 0.00 | 0.00 | 0.00 | 0.00 |
| Manikerchar* | 311 | 100.00 | 0.32 | 1.93 | 97.75 | 0.00 | 100.00 | 100.00 | 0.00 | 0.00 | 0.00 | 0.00 |
| Rehai Gajaria* | 521 | 100.00 | 0.58 | 4.03 | 95.20 | 0.19 | 100.00 | 97.50 | 0.00 | 0.00 | 0.00 | 2.50 |
| Algirchar | 226 | 100.00 | 1.33 | 3.10 | 95.13 | 0.44 | 100.00 | 95.13 | 0.00 | 0.00 | 0.00 | 4.87 |
| Rehai Gajaria | 295 | 100.00 | 0.00 | 4.75 | 95.25 | 0.00 | 100.00 | 99.32 | 0.00 | 0.00 | 0.00 | 0.68 |
| Tebirchar* | 1066 | 100.00 | 1.13 | 7.97 | 90.90 | 0.00 | 100.00 | 99.16 | 0.09 | 0.00 | 0.09 | 0.66 |
| Saheberchar | 16 | 100.00 | 0.00 | 18.75 | 81.25 | 0.00 | 100.00 | 100.00 | 0.00 | 0.00 | 0.00 | 0.00 |
| Tebirchar | 1050 | 100.00 | 1.14 | 7.81 | 91.05 | 0.00 | 100.00 | 99.14 | 0.10 | 0.00 | 0.10 | 0.67 |
| Tulsirchar* | 2270 | 100.00 | 1.59 | 9.78 | 88.55 | 0.09 | 100.00 | 99.65 | 0.09 | 0.00 | 0.04 | 0.22 |
| Balurchar | 154 | 100.00 | 0.65 | 6.49 | 92.86 | 0.00 | 100.00 | 100.00 | 0.00 | 0.00 | 0.00 | 0.00 |
| Chhota Duatala | 190 | 100.00 | 0.53 | 6.84 | 92.63 | 0.00 | 100.00 | 100.00 | 0.00 | 0.00 | 0.00 | 0.00 |
| Duatala | 1072 | 100.00 | 2.52 | 13.15 | 84.24 | 0.09 | 100.00 | 99.72 | 0.19 | 0.00 | 0.09 | 0.00 |
| Tikrakandi | 512 | 100.00 | 0.20 | 8.20 | 91.60 | 0.00 | 100.00 | 100.00 | 0.00 | 0.00 | 0.00 | 0.00 |
| Tulsirchar | 342 | 100.00 | 1.75 | 4.68 | 93.27 | 0.29 | 100.00 | 98.54 | 0.00 | 0.00 | 0.00 | 1.46 |
| Madarganj Upazila | 75395 | 100.00 | 3.87 | 11.80 | 84.21 | 0.13 | 100.00 | 97.55 | 1.25 | 0.18 | 0.20 | 0.82 |
| Rural | 62711 | 100.00 | 3.16 | 10.68 | 86.04 | 0.12 | 100.00 | 98.57 | 0.31 | 0.10 | 0.15 | 0.86 |
| Urban | 12684 | 100.00 | 7.35 | 17.33 | 75.16 | 0.17 | 100.00 | 92.52 | 5.91 | 0.56 | 0.43 | 0.58 |
| Madarganj Paurashava | 9141 | 100.00 | 7.79 | 18.77 | 73.24 | 0.20 | 100.00 | 92.32 | 6.09 | 0.48 | 0.48 | 0.62 |
| Ward No. 01 | 1443 | 100.00 | 4.44 | 12.13 | 83.09 | 0.35 | 100.00 | 99.65 | 0.07 | 0.00 | 0.00 | 0.28 |
| Chandpur (Part)* | 418 | 100.00 | 2.15 | 12.44 | 85.41 | 0.00 | 100.00 | 99.52 | 0.00 | 0.00 | 0.00 | 0.48 |
| Char Chandpur | 418 | 100.00 | 2.15 | 12.44 | 85.41 | 0.00 | 100.00 | 99.52 | 0.00 | 0.00 | 0.00 | 0.48 |
| Char Boula (Part)* | 687 | 100.00 | 5.39 | 9.90 | 84.13 | 0.58 | 100.00 | 99.71 | 0.15 | 0.00 | 0.00 | 0.15 |
| Gabergram (Part)* | 338 | 100.00 | 5.33 | 16.27 | 78.11 | 0.30 | 100.00 | 99.70 | 0.00 | 0.00 | 0.00 | 0.30 |
| Char Gabergram | 338 | 100.00 | 5.33 | 16.27 | 78.11 | 0.30 | 100.00 | 99.70 | 0.00 | 0.00 | 0.00 | 0.30 |
| Ward No. 02 | 796 | 100.00 | 7.41 | 16.21 | 76.38 | 0.00 | 100.00 | 99.25 | 0.38 | 0.00 | 0.38 | 0.00 |
| Chandpur (Part)* | 298 | 100.00 | 9.73 | 4.70 | 85.57 | 0.00 | 100.00 | 100.00 | 0.00 | 0.00 | 0.00 | 0.00 |
| Bir Chandpur | 298 | 100.00 | 9.73 | 4.70 | 85.57 | 0.00 | 100.00 | 100.00 | 0.00 | 0.00 | 0.00 | 0.00 |
| Gabergram (Part)* | 498 | 100.00 | 6.02 | 23.09 | 70.88 | 0.00 | 100.00 | 98.80 | 0.60 | 0.00 | 0.60 | 0.00 |
| Uttar Gabergram | 498 | 100.00 | 6.02 | 23.09 | 70.88 | 0.00 | 100.00 | 98.80 | 0.60 | 0.00 | 0.60 | 0.00 |

| Administrative Unit, Location and Community | General Household | Percentage of Type of Structure | | | | | Percentage of Ownership Status | | | | | |
|--|-------------------|---------------------------------|--------------|--------------|--------------|-------------|--------------------------------|-------------------|---|--|--|---|
| | | Total | Pucca | Semi-pucca | Kancha | Jhupri | Total | Own dwelling unit | Rented but having own dwelling unit elsewhere | Rented and having no own dwelling unit elsewhere | Rent free but having own dwelling unit elsewhere | Rent free and having no own dwelling unit elsewhere |
| 1 | 2 | 3 | 4 | 5 | 6 | 7 | 8 | 9 | 10 | 11 | 12 | 13 |
| Ward No. 03 | 1347 | 100.00 | 2.52 | 11.80 | 85.15 | 0.52 | 100.00 | 98.44 | 0.82 | 0.07 | 0.45 | 0.22 |
| Banchitalia Chandpur* | 163 | 100.00 | 0.00 | 4.91 | 95.09 | 0.00 | 100.00 | 100.00 | 0.00 | 0.00 | 0.00 | 0.00 |
| Gabergram (Part)* | 1184 | 100.00 | 2.87 | 12.75 | 83.78 | 0.59 | 100.00 | 98.23 | 0.93 | 0.08 | 0.51 | 0.25 |
| Dakkhin Gabergram | 1184 | 100.00 | 2.87 | 12.75 | 83.78 | 0.59 | 100.00 | 98.23 | 0.93 | 0.08 | 0.51 | 0.25 |
| Ward No. 04 | 1041 | 100.00 | 19.40 | 18.44 | 62.15 | 0.00 | 100.00 | 79.63 | 19.31 | 0.67 | 0.29 | 0.10 |
| Balijuri (Part)* | 1041 | 100.00 | 19.40 | 18.44 | 62.15 | 0.00 | 100.00 | 79.63 | 19.31 | 0.67 | 0.29 | 0.10 |
| Balijuri Bazar | 242 | 100.00 | 46.28 | 25.21 | 28.51 | 0.00 | 100.00 | 62.40 | 35.95 | 0.83 | 0.83 | 0.00 |
| Balijuri Faitemari | 61 | 100.00 | 0.00 | 6.56 | 93.44 | 0.00 | 100.00 | 100.00 | 0.00 | 0.00 | 0.00 | 0.00 |
| Balijuri Purbapara | 738 | 100.00 | 12.20 | 17.21 | 70.60 | 0.00 | 100.00 | 83.60 | 15.45 | 0.68 | 0.14 | 0.14 |
| Ward No. 05 | 1001 | 100.00 | 6.69 | 25.97 | 67.33 | 0.00 | 100.00 | 90.01 | 6.39 | 1.40 | 0.50 | 1.70 |
| Balijuri (Part)* | 1001 | 100.00 | 6.69 | 25.97 | 67.33 | 0.00 | 100.00 | 90.01 | 6.39 | 1.40 | 0.50 | 1.70 |
| Balijuri Mathpara | 98 | 100.00 | 4.08 | 18.37 | 77.55 | 0.00 | 100.00 | 95.92 | 3.06 | 0.00 | 0.00 | 1.02 |
| Balijuri Munsipara | 192 | 100.00 | 2.60 | 35.42 | 61.98 | 0.00 | 100.00 | 96.88 | 1.56 | 0.00 | 0.52 | 1.04 |
| Balijuri Palpara | 119 | 100.00 | 10.08 | 35.29 | 54.62 | 0.00 | 100.00 | 78.99 | 9.24 | 6.72 | 0.00 | 5.04 |
| Balijuri Panditpara | 241 | 100.00 | 16.60 | 31.54 | 51.87 | 0.00 | 100.00 | 77.59 | 19.09 | 2.49 | 0.83 | 0.00 |
| Balijuri Pashchimpara | 351 | 100.00 | 1.71 | 15.95 | 82.34 | 0.00 | 100.00 | 96.87 | 0.28 | 0.00 | 0.57 | 2.28 |
| Ward No. 06 | 1231 | 100.00 | 12.43 | 29.65 | 57.84 | 0.08 | 100.00 | 80.50 | 16.33 | 0.73 | 1.38 | 1.06 |
| Baladbhara* | 1099 | 100.00 | 13.47 | 29.03 | 57.42 | 0.09 | 100.00 | 79.80 | 16.83 | 0.73 | 1.46 | 1.18 |
| Banikunjo Baladbahara | 1099 | 100.00 | 13.47 | 29.03 | 57.42 | 0.09 | 100.00 | 79.80 | 16.83 | 0.73 | 1.46 | 1.18 |
| Balijuri (Part)* | 132 | 100.00 | 3.79 | 34.85 | 61.36 | 0.00 | 100.00 | 86.36 | 12.12 | 0.76 | 0.76 | 0.00 |
| Balijuri Ghoshpara | 132 | 100.00 | 3.79 | 34.85 | 61.36 | 0.00 | 100.00 | 86.36 | 12.12 | 0.76 | 0.76 | 0.00 |
| Ward No. 07 | 1196 | 100.00 | 4.60 | 17.98 | 77.09 | 0.33 | 100.00 | 98.66 | 0.33 | 0.17 | 0.17 | 0.67 |
| Khorda Jonail (Part)* | 1196 | 100.00 | 4.60 | 17.98 | 77.09 | 0.33 | 100.00 | 98.66 | 0.33 | 0.17 | 0.17 | 0.67 |
| Bir Gopalpur | 388 | 100.00 | 4.64 | 13.14 | 82.22 | 0.00 | 100.00 | 98.45 | 0.52 | 0.26 | 0.26 | 0.52 |
| Jonail Pakkhimari | 808 | 100.00 | 4.58 | 20.30 | 74.63 | 0.50 | 100.00 | 98.76 | 0.25 | 0.12 | 0.12 | 0.74 |
| Ward No. 08 | 682 | 100.00 | 6.60 | 12.61 | 80.65 | 0.15 | 100.00 | 90.47 | 7.77 | 0.29 | 1.17 | 0.29 |
| Khorda Jonail (Part)* | 682 | 100.00 | 6.60 | 12.61 | 80.65 | 0.15 | 100.00 | 90.47 | 7.77 | 0.29 | 1.17 | 0.29 |
| Ward No. 09 | 404 | 100.00 | 8.17 | 33.42 | 58.42 | 0.00 | 100.00 | 90.84 | 4.70 | 2.23 | 0.00 | 2.23 |
| Khorda Jonail (Part)* | 404 | 100.00 | 8.17 | 33.42 | 58.42 | 0.00 | 100.00 | 90.84 | 4.70 | 2.23 | 0.00 | 2.23 |
| Jonail Pujaghati | 404 | 100.00 | 8.17 | 33.42 | 58.42 | 0.00 | 100.00 | 90.84 | 4.70 | 2.23 | 0.00 | 2.23 |
| Adarbhita Union | 10536 | 100.00 | 4.05 | 8.97 | 86.76 | 0.22 | 100.00 | 98.27 | 0.97 | 0.16 | 0.12 | 0.47 |
| Rural | 9601 | 100.00 | 3.86 | 8.78 | 87.13 | 0.23 | 100.00 | 98.40 | 0.89 | 0.15 | 0.09 | 0.48 |
| Urban | 935 | 100.00 | 5.99 | 10.91 | 82.99 | 0.11 | 100.00 | 97.01 | 1.82 | 0.32 | 0.43 | 0.43 |
| Adarbhita* | 313 | 100.00 | 4.47 | 14.06 | 81.47 | 0.00 | 100.00 | 98.08 | 1.60 | 0.00 | 0.00 | 0.32 |
| Bajiterpara* | 490 | 100.00 | 5.92 | 12.86 | 81.22 | 0.00 | 100.00 | 99.39 | 0.41 | 0.00 | 0.20 | 0.00 |
| Banshdair* | 673 | 100.00 | 1.93 | 11.74 | 86.33 | 0.00 | 100.00 | 99.85 | 0.00 | 0.15 | 0.00 | 0.00 |
| Bayra Baramaisa* | 85 | 100.00 | 2.35 | 12.94 | 83.53 | 1.18 | 100.00 | 100.00 | 0.00 | 0.00 | 0.00 | 0.00 |
| Binyafair* | 572 | 100.00 | 2.62 | 10.31 | 84.79 | 2.27 | 100.00 | 98.60 | 0.00 | 0.00 | 0.00 | 1.40 |
| Dakatia* | 176 | 100.00 | 1.70 | 5.68 | 92.61 | 0.00 | 100.00 | 96.59 | 0.00 | 0.00 | 1.14 | 2.27 |
| Dudhigachha* | 716 | 100.00 | 0.98 | 8.24 | 90.78 | 0.00 | 100.00 | 100.00 | 0.00 | 0.00 | 0.00 | 0.00 |
| Fakirpara* | 194 | 100.00 | 4.64 | 8.76 | 86.60 | 0.00 | 100.00 | 96.91 | 3.09 | 0.00 | 0.00 | 0.00 |
| Gajaria* | 1275 | 100.00 | 6.75 | 7.61 | 85.49 | 0.16 | 100.00 | 99.53 | 0.16 | 0.08 | 0.08 | 0.16 |
| Gunerbari* | 933 | 100.00 | 2.14 | 5.04 | 92.82 | 0.00 | 100.00 | 98.18 | 0.11 | 0.00 | 0.32 | 1.39 |
| Hemrabari* | 358 | 100.00 | 2.51 | 7.82 | 89.66 | 0.00 | 100.00 | 99.16 | 0.00 | 0.00 | 0.00 | 0.84 |
| Kayra* | 1589 | 100.00 | 4.78 | 8.68 | 86.28 | 0.25 | 100.00 | 94.78 | 4.03 | 0.69 | 0.06 | 0.44 |
| Lotabar Bondadhali* | 178 | 100.00 | 2.81 | 7.30 | 89.89 | 0.00 | 100.00 | 100.00 | 0.00 | 0.00 | 0.00 | 0.00 |
| Mukundabari* | 220 | 100.00 | 2.73 | 7.27 | 90.00 | 0.00 | 100.00 | 100.00 | 0.00 | 0.00 | 0.00 | 0.00 |
| Nagar* | 225 | 100.00 | 2.22 | 7.56 | 90.22 | 0.00 | 100.00 | 97.33 | 2.22 | 0.44 | 0.00 | 0.00 |
| Nalka* | 511 | 100.00 | 3.13 | 8.02 | 88.85 | 0.00 | 100.00 | 99.61 | 0.00 | 0.00 | 0.00 | 0.39 |
| Palisha* | 568 | 100.00 | 7.75 | 12.32 | 79.75 | 0.18 | 100.00 | 99.82 | 0.00 | 0.00 | 0.00 | 0.18 |
| Patadaha* | 935 | 100.00 | 5.99 | 10.91 | 82.99 | 0.11 | 100.00 | 97.01 | 1.82 | 0.32 | 0.43 | 0.43 |
| Porabari* | 220 | 100.00 | 3.18 | 6.82 | 90.00 | 0.00 | 100.00 | 97.73 | 0.00 | 0.00 | 0.45 | 1.82 |
| Sanaibanda* | 216 | 100.00 | 2.31 | 4.63 | 92.59 | 0.46 | 100.00 | 99.54 | 0.00 | 0.00 | 0.00 | 0.46 |
| Shuakair Baramaisa* | 89 | 100.00 | 0.00 | 10.11 | 89.89 | 0.00 | 100.00 | 100.00 | 0.00 | 0.00 | 0.00 | 0.00 |
| Balijuri Union | 7656 | 100.00 | 2.16 | 6.66 | 91.08 | 0.10 | 100.00 | 95.42 | 0.17 | 0.20 | 0.18 | 4.04 |
| Rural | 7656 | 100.00 | 2.16 | 6.66 | 91.08 | 0.10 | 100.00 | 95.42 | 0.17 | 0.20 | 0.18 | 4.04 |
| Urban | 0 | 0.00 | 0.00 | 0.00 | 0.00 | 0.00 | 0.00 | 0.00 | 0.00 | 0.00 | 0.00 | 0.00 |

| Administrative Unit, Location and Community | General Household | Percentage of Type of Structure | | | | | Percentage of Ownership Status | | | | | |
|--|-------------------|---------------------------------|-------------|--------------|--------------|-------------|--------------------------------|-------------------|---|--|--|---|
| | | Total | Pucca | Semi-pucca | Kancha | Jhupri | Total | Own dwelling unit | Rented but having own dwelling unit elsewhere | Rented and having no own dwelling unit elsewhere | Rent free but having own dwelling unit elsewhere | Rent free and having no own dwelling unit elsewhere |
| 1 | 2 | 3 | 4 | 5 | 6 | 7 | 8 | 9 | 10 | 11 | 12 | 13 |
| Char Boula (Part)* | 539 | 100.00 | 4.08 | 12.80 | 83.12 | 0.00 | 100.00 | 99.44 | 0.00 | 0.00 | 0.00 | 0.56 |
| Char Boula | 539 | 100.00 | 4.08 | 12.80 | 83.12 | 0.00 | 100.00 | 99.44 | 0.00 | 0.00 | 0.00 | 0.56 |
| Char Shubhagachha* | 279 | 100.00 | 0.00 | 1.43 | 98.21 | 0.36 | 100.00 | 86.74 | 0.00 | 2.51 | 0.72 | 10.04 |
| Kamaria* | 210 | 100.00 | 0.00 | 2.86 | 97.14 | 0.00 | 100.00 | 98.57 | 0.00 | 0.00 | 1.43 | 0.00 |
| Mirzapur* | 455 | 100.00 | 1.76 | 7.91 | 90.11 | 0.22 | 100.00 | 88.79 | 0.00 | 0.00 | 0.22 | 10.99 |
| Nangla* | 803 | 100.00 | 0.75 | 3.11 | 96.14 | 0.00 | 100.00 | 99.50 | 0.00 | 0.12 | 0.12 | 0.25 |
| Char Nangla | 171 | 100.00 | 0.00 | 3.51 | 96.49 | 0.00 | 100.00 | 100.00 | 0.00 | 0.00 | 0.00 | 0.00 |
| Pashchim Nangla | 345 | 100.00 | 0.58 | 4.93 | 94.49 | 0.00 | 100.00 | 99.13 | 0.00 | 0.00 | 0.29 | 0.58 |
| Purba Nangla | 287 | 100.00 | 1.39 | 0.70 | 97.91 | 0.00 | 100.00 | 99.65 | 0.00 | 0.35 | 0.00 | 0.00 |
| Shubhagachha* | 129 | 100.00 | 0.00 | 3.88 | 94.57 | 1.55 | 100.00 | 93.02 | 0.00 | 4.65 | 0.00 | 2.33 |
| Sukhnagari* | 3310 | 100.00 | 1.30 | 5.32 | 93.26 | 0.12 | 100.00 | 98.55 | 0.15 | 0.03 | 0.18 | 1.09 |
| Bir Nadagari | 364 | 100.00 | 0.00 | 3.30 | 96.70 | 0.00 | 100.00 | 99.18 | 0.55 | 0.00 | 0.00 | 0.27 |
| Char Nadagari | 531 | 100.00 | 0.38 | 2.82 | 96.61 | 0.19 | 100.00 | 100.00 | 0.00 | 0.00 | 0.00 | 0.00 |
| Char Sukhnagari | 414 | 100.00 | 3.14 | 3.38 | 93.00 | 0.48 | 100.00 | 100.00 | 0.00 | 0.00 | 0.00 | 0.00 |
| Dakkhin Sukhnagari | 657 | 100.00 | 1.37 | 4.87 | 93.76 | 0.00 | 100.00 | 97.72 | 0.15 | 0.15 | 0.30 | 1.67 |
| Dwipchar | 243 | 100.00 | 0.41 | 10.29 | 89.30 | 0.00 | 100.00 | 90.53 | 0.00 | 0.00 | 0.00 | 9.47 |
| Pashchim Sukhnagari | 223 | 100.00 | 0.00 | 4.04 | 95.52 | 0.45 | 100.00 | 98.65 | 0.00 | 0.00 | 0.90 | 0.45 |
| Sukhnagari | 878 | 100.00 | 2.05 | 7.86 | 90.09 | 0.00 | 100.00 | 99.54 | 0.23 | 0.00 | 0.23 | 0.00 |
| Tartapara* | 1931 | 100.00 | 4.45 | 9.79 | 85.76 | 0.00 | 100.00 | 89.85 | 0.41 | 0.00 | 0.05 | 9.68 |
| Nama Tartapara | 200 | 100.00 | 9.00 | 11.50 | 79.50 | 0.00 | 100.00 | 96.00 | 3.50 | 0.00 | 0.00 | 0.50 |
| Pashchim Tartapara | 952 | 100.00 | 3.78 | 7.88 | 88.34 | 0.00 | 100.00 | 80.78 | 0.11 | 0.00 | 0.11 | 19.01 |
| Purba Tartapara | 779 | 100.00 | 4.11 | 11.68 | 84.21 | 0.00 | 100.00 | 99.36 | 0.00 | 0.00 | 0.00 | 0.64 |
| Char Pakerdaha Union | 10700 | 100.00 | 2.18 | 8.79 | 89.03 | 0.00 | 100.00 | 98.69 | 0.36 | 0.07 | 0.22 | 0.65 |
| Rural | 10700 | 100.00 | 2.18 | 8.79 | 89.03 | 0.00 | 100.00 | 98.69 | 0.36 | 0.07 | 0.22 | 0.65 |
| Urban | 0 | 0.00 | 0.00 | 0.00 | 0.00 | 0.00 | 0.00 | 0.00 | 0.00 | 0.00 | 0.00 | 0.00 |
| Bir Pakerdaha (1st & 2nd Khandal)* | 458 | 100.00 | 4.37 | 11.57 | 84.06 | 0.00 | 100.00 | 98.69 | 0.22 | 0.00 | 0.22 | 0.87 |
| Bir Pakerdaha (Part-1 & 2) | 458 | 100.00 | 4.37 | 11.57 | 84.06 | 0.00 | 100.00 | 98.69 | 0.22 | 0.00 | 0.22 | 0.87 |
| Char Pakerdaha* | 2277 | 100.00 | 2.68 | 8.78 | 88.54 | 0.00 | 100.00 | 98.77 | 0.13 | 0.00 | 0.35 | 0.75 |
| Char Pakerdaha | 998 | 100.00 | 0.90 | 4.31 | 94.79 | 0.00 | 100.00 | 98.90 | 0.30 | 0.00 | 0.30 | 0.50 |
| Dakkhin Char Pakerdaha | 395 | 100.00 | 3.04 | 11.65 | 85.32 | 0.00 | 100.00 | 98.48 | 0.00 | 0.00 | 0.51 | 1.01 |
| Pashchim Char Pakerdaha (Dubla Para) | 417 | 100.00 | 4.80 | 14.15 | 81.06 | 0.00 | 100.00 | 98.56 | 0.00 | 0.00 | 0.00 | 1.44 |
| Purba Char Pakerdaha (Dik Para) | 467 | 100.00 | 4.28 | 11.13 | 84.58 | 0.00 | 100.00 | 98.93 | 0.00 | 0.00 | 0.64 | 0.43 |
| Charnagar* | 695 | 100.00 | 5.04 | 10.22 | 84.75 | 0.00 | 100.00 | 99.71 | 0.00 | 0.00 | 0.14 | 0.14 |
| Char Nagar | 695 | 100.00 | 5.04 | 10.22 | 84.75 | 0.00 | 100.00 | 99.71 | 0.00 | 0.00 | 0.14 | 0.14 |
| Fazilpur* | 1267 | 100.00 | 1.82 | 11.92 | 86.27 | 0.00 | 100.00 | 99.37 | 0.16 | 0.00 | 0.08 | 0.39 |
| Godashimulia (Birmalancha)* | 95 | 100.00 | 2.11 | 3.16 | 94.74 | 0.00 | 100.00 | 98.95 | 0.00 | 0.00 | 0.00 | 1.05 |
| Godashimulia (Ruknai)* | 292 | 100.00 | 1.71 | 11.99 | 86.30 | 0.00 | 100.00 | 100.00 | 0.00 | 0.00 | 0.00 | 0.00 |
| Hidagari* | 555 | 100.00 | 0.00 | 0.90 | 99.10 | 0.00 | 100.00 | 98.56 | 0.00 | 0.18 | 0.18 | 1.08 |
| Koalikandi* | 1515 | 100.00 | 0.33 | 6.14 | 93.53 | 0.00 | 100.00 | 97.23 | 0.59 | 0.00 | 0.59 | 1.58 |
| Nalchhia (Part)* | 683 | 100.00 | 0.00 | 6.44 | 93.56 | 0.00 | 100.00 | 98.98 | 0.29 | 0.15 | 0.15 | 0.44 |
| Jharkata | 683 | 100.00 | 0.00 | 6.44 | 93.56 | 0.00 | 100.00 | 98.98 | 0.29 | 0.15 | 0.15 | 0.44 |
| Nishchintapur* | 389 | 100.00 | 1.80 | 13.11 | 85.09 | 0.00 | 100.00 | 99.74 | 0.26 | 0.00 | 0.00 | 0.00 |
| Pakrui* | 532 | 100.00 | 0.00 | 0.38 | 99.62 | 0.00 | 100.00 | 100.00 | 0.00 | 0.00 | 0.00 | 0.00 |
| Ruknai* | 292 | 100.00 | 1.37 | 6.51 | 92.12 | 0.00 | 100.00 | 97.95 | 1.37 | 0.00 | 0.00 | 0.68 |
| Tegharia* | 1650 | 100.00 | 4.30 | 12.97 | 82.73 | 0.00 | 100.00 | 98.12 | 0.97 | 0.36 | 0.12 | 0.42 |
| Gunaritala Union | 10778 | 100.00 | 3.89 | 14.16 | 81.78 | 0.18 | 100.00 | 99.04 | 0.28 | 0.13 | 0.17 | 0.38 |
| Rural | 10778 | 100.00 | 3.89 | 14.16 | 81.78 | 0.18 | 100.00 | 99.04 | 0.28 | 0.13 | 0.17 | 0.38 |
| Urban | 0 | 0.00 | 0.00 | 0.00 | 0.00 | 0.00 | 0.00 | 0.00 | 0.00 | 0.00 | 0.00 | 0.00 |
| Charanir Jangalia* | 866 | 100.00 | 5.08 | 9.58 | 85.33 | 0.00 | 100.00 | 99.88 | 0.12 | 0.00 | 0.00 | 0.00 |
| Chhuripara* | 108 | 100.00 | 10.19 | 9.26 | 80.56 | 0.00 | 100.00 | 100.00 | 0.00 | 0.00 | 0.00 | 0.00 |
| Gunaritala* | 2346 | 100.00 | 3.37 | 19.52 | 76.98 | 0.13 | 100.00 | 99.02 | 0.38 | 0.34 | 0.09 | 0.17 |
| Dakkhin Gunaritala | 1082 | 100.00 | 3.51 | 19.78 | 76.62 | 0.09 | 100.00 | 99.08 | 0.46 | 0.18 | 0.00 | 0.28 |
| Purba Gunaritala | 667 | 100.00 | 3.30 | 17.69 | 79.01 | 0.00 | 100.00 | 98.35 | 0.30 | 0.90 | 0.30 | 0.15 |
| Uttar Gunaritala | 597 | 100.00 | 3.18 | 21.11 | 75.38 | 0.34 | 100.00 | 99.66 | 0.34 | 0.00 | 0.00 | 0.00 |
| Katlamari* | 411 | 100.00 | 4.62 | 8.27 | 87.10 | 0.00 | 100.00 | 100.00 | 0.00 | 0.00 | 0.00 | 0.00 |

| Administrative Unit, Location and Community | General Household | Percentage of Type of Structure | | | | | Percentage of Ownership Status | | | | | |
|--|-------------------|---------------------------------|-------------|--------------|--------------|-------------|--------------------------------|-------------------|---|--|--|---|
| | | Total | Pucca | Semi-pucca | Kancha | Jhupri | Total | Own dwelling unit | Rented but having own dwelling unit elsewhere | Rented and having no own dwelling unit elsewhere | Rent free but having own dwelling unit elsewhere | Rent free and having no own dwelling unit elsewhere |
| 1 | 2 | 3 | 4 | 5 | 6 | 7 | 8 | 9 | 10 | 11 | 12 | 13 |
| Khurda Jonail (Part)* | 5537 | 100.00 | 3.88 | 13.53 | 82.30 | 0.29 | 100.00 | 98.70 | 0.34 | 0.11 | 0.22 | 0.63 |
| Amlitala | 394 | 100.00 | 3.30 | 13.96 | 82.74 | 0.00 | 100.00 | 98.22 | 0.51 | 0.00 | 0.25 | 1.02 |
| Bakurchar | 739 | 100.00 | 2.17 | 9.20 | 88.09 | 0.54 | 100.00 | 98.92 | 0.14 | 0.00 | 0.00 | 0.95 |
| Bir Gopalpur | 369 | 100.00 | 0.81 | 7.59 | 91.06 | 0.54 | 100.00 | 99.46 | 0.00 | 0.00 | 0.00 | 0.54 |
| Char Gopalpur | 934 | 100.00 | 2.89 | 9.21 | 87.47 | 0.43 | 100.00 | 99.68 | 0.00 | 0.00 | 0.11 | 0.21 |
| Charbanda | 93 | 100.00 | 1.08 | 10.75 | 88.17 | 0.00 | 100.00 | 100.00 | 0.00 | 0.00 | 0.00 | 0.00 |
| Jorekhali | 780 | 100.00 | 2.44 | 18.33 | 78.97 | 0.26 | 100.00 | 98.72 | 0.51 | 0.00 | 0.13 | 0.64 |
| Moslemabad | 1454 | 100.00 | 6.26 | 14.72 | 78.75 | 0.28 | 100.00 | 98.49 | 0.83 | 0.28 | 0.14 | 0.28 |
| Nayapara Balabharat | 566 | 100.00 | 3.00 | 22.26 | 74.73 | 0.00 | 100.00 | 96.64 | 0.00 | 0.35 | 1.24 | 1.77 |
| Pakkhimari | 208 | 100.00 | 13.46 | 9.13 | 77.40 | 0.00 | 100.00 | 99.52 | 0.00 | 0.00 | 0.00 | 0.48 |
| Nishchintapur* | 697 | 100.00 | 3.73 | 14.63 | 81.64 | 0.00 | 100.00 | 100.00 | 0.00 | 0.00 | 0.00 | 0.00 |
| Rayer Jangalia* | 413 | 100.00 | 2.18 | 12.11 | 85.71 | 0.00 | 100.00 | 98.79 | 0.24 | 0.00 | 0.97 | 0.00 |
| Singdaha* | 400 | 100.00 | 4.00 | 10.00 | 86.00 | 0.00 | 100.00 | 99.50 | 0.00 | 0.00 | 0.00 | 0.50 |
| Jorekhali Union | 9470 | 100.00 | 2.70 | 7.84 | 89.33 | 0.13 | 100.00 | 99.47 | 0.06 | 0.05 | 0.06 | 0.35 |
| Rural | 9470 | 100.00 | 2.70 | 7.84 | 89.33 | 0.13 | 100.00 | 99.47 | 0.06 | 0.05 | 0.06 | 0.35 |
| Urban | 0 | 0.00 | 0.00 | 0.00 | 0.00 | 0.00 | 0.00 | 0.00 | 0.00 | 0.00 | 0.00 | 0.00 |
| Baraipara* | 429 | 100.00 | 2.33 | 1.86 | 95.80 | 0.00 | 100.00 | 99.07 | 0.47 | 0.23 | 0.23 | 0.00 |
| Baruipara* | 80 | 100.00 | 0.00 | 7.50 | 92.50 | 0.00 | 100.00 | 93.75 | 0.00 | 1.25 | 0.00 | 5.00 |
| Bera* | 465 | 100.00 | 2.15 | 6.02 | 91.61 | 0.22 | 100.00 | 100.00 | 0.00 | 0.00 | 0.00 | 0.00 |
| Betaga* | 645 | 100.00 | 3.88 | 11.94 | 84.03 | 0.16 | 100.00 | 99.84 | 0.00 | 0.00 | 0.00 | 0.16 |
| Betaga | 541 | 100.00 | 4.07 | 13.68 | 82.07 | 0.18 | 100.00 | 99.82 | 0.00 | 0.00 | 0.00 | 0.18 |
| Bandha Chatail | 104 | 100.00 | 2.88 | 2.88 | 94.23 | 0.00 | 100.00 | 100.00 | 0.00 | 0.00 | 0.00 | 0.00 |
| Char Kamarpara* | 81 | 100.00 | 0.00 | 1.23 | 98.77 | 0.00 | 100.00 | 100.00 | 0.00 | 0.00 | 0.00 | 0.00 |
| Char Kukurmari* | 96 | 100.00 | 2.08 | 10.42 | 87.50 | 0.00 | 100.00 | 100.00 | 0.00 | 0.00 | 0.00 | 0.00 |
| Char Phuljore* | 1129 | 100.00 | 0.62 | 1.95 | 97.25 | 0.18 | 100.00 | 99.65 | 0.00 | 0.00 | 0.00 | 0.35 |
| Char Phuljore | 506 | 100.00 | 0.40 | 1.98 | 97.43 | 0.20 | 100.00 | 99.41 | 0.00 | 0.00 | 0.00 | 0.59 |
| Kaijarchar | 361 | 100.00 | 0.55 | 0.83 | 98.34 | 0.28 | 100.00 | 99.72 | 0.00 | 0.00 | 0.00 | 0.28 |
| Phuljor | 262 | 100.00 | 1.15 | 3.44 | 95.42 | 0.00 | 100.00 | 100.00 | 0.00 | 0.00 | 0.00 | 0.00 |
| Dighalkandi* | 1130 | 100.00 | 5.84 | 14.34 | 79.56 | 0.27 | 100.00 | 98.50 | 0.09 | 0.09 | 0.00 | 1.33 |
| Hatmagura* | 569 | 100.00 | 1.05 | 5.80 | 93.15 | 0.00 | 100.00 | 99.47 | 0.00 | 0.00 | 0.35 | 0.18 |
| Atamari | 222 | 100.00 | 2.25 | 9.01 | 88.74 | 0.00 | 100.00 | 99.55 | 0.00 | 0.00 | 0.45 | 0.00 |
| Hatmagura | 347 | 100.00 | 0.29 | 3.75 | 95.97 | 0.00 | 100.00 | 99.42 | 0.00 | 0.00 | 0.29 | 0.29 |
| Jorkhali Golabari* | 1900 | 100.00 | 3.16 | 11.95 | 84.79 | 0.11 | 100.00 | 99.63 | 0.05 | 0.05 | 0.11 | 0.16 |
| Char Golabari | 1060 | 100.00 | 3.87 | 12.17 | 83.77 | 0.19 | 100.00 | 99.62 | 0.00 | 0.09 | 0.09 | 0.19 |
| Jorkhali Golabari | 373 | 100.00 | 1.61 | 4.29 | 94.10 | 0.00 | 100.00 | 99.20 | 0.27 | 0.00 | 0.27 | 0.27 |
| Partabaju | 294 | 100.00 | 1.36 | 8.16 | 90.48 | 0.00 | 100.00 | 100.00 | 0.00 | 0.00 | 0.00 | 0.00 |
| Ramchandrapur | 173 | 100.00 | 5.20 | 33.53 | 61.27 | 0.00 | 100.00 | 100.00 | 0.00 | 0.00 | 0.00 | 0.00 |
| Kaladaha* | 288 | 100.00 | 1.74 | 9.72 | 88.54 | 0.00 | 100.00 | 100.00 | 0.00 | 0.00 | 0.00 | 0.00 |
| Kamarpara* | 380 | 100.00 | 2.63 | 6.05 | 91.32 | 0.00 | 100.00 | 100.00 | 0.00 | 0.00 | 0.00 | 0.00 |
| Khamar Magura* | 672 | 100.00 | 4.91 | 6.10 | 88.99 | 0.00 | 100.00 | 99.85 | 0.00 | 0.15 | 0.00 | 0.00 |
| Chandabari | 121 | 100.00 | 0.00 | 1.65 | 98.35 | 0.00 | 100.00 | 100.00 | 0.00 | 0.00 | 0.00 | 0.00 |
| Khamar Magura | 551 | 100.00 | 5.99 | 7.08 | 86.93 | 0.00 | 100.00 | 99.82 | 0.00 | 0.18 | 0.00 | 0.00 |
| Khilkati* | 928 | 100.00 | 1.62 | 3.02 | 95.15 | 0.22 | 100.00 | 99.68 | 0.22 | 0.00 | 0.11 | 0.00 |
| Kukurmari* | 409 | 100.00 | 0.73 | 8.56 | 90.71 | 0.00 | 100.00 | 98.78 | 0.00 | 0.00 | 0.00 | 1.22 |
| Phularpara* | 269 | 100.00 | 1.49 | 4.83 | 93.31 | 0.37 | 100.00 | 100.00 | 0.00 | 0.00 | 0.00 | 0.00 |
| Karaichara Union | 10722 | 100.00 | 3.20 | 15.04 | 81.62 | 0.14 | 100.00 | 99.29 | 0.15 | 0.03 | 0.18 | 0.35 |
| Rural | 10722 | 100.00 | 3.20 | 15.04 | 81.62 | 0.14 | 100.00 | 99.29 | 0.15 | 0.03 | 0.18 | 0.35 |
| Urban | 0 | 0.00 | 0.00 | 0.00 | 0.00 | 0.00 | 0.00 | 0.00 | 0.00 | 0.00 | 0.00 | 0.00 |
| Bagulargar (1st Portion)* | 345 | 100.00 | 12.75 | 36.52 | 50.72 | 0.00 | 100.00 | 100.00 | 0.00 | 0.00 | 0.00 | 0.00 |
| Bagulargar (1st Part) | 235 | 100.00 | 10.21 | 48.51 | 41.28 | 0.00 | 100.00 | 100.00 | 0.00 | 0.00 | 0.00 | 0.00 |
| Bagulargar (2nd Part) | 110 | 100.00 | 18.18 | 10.91 | 70.91 | 0.00 | 100.00 | 100.00 | 0.00 | 0.00 | 0.00 | 0.00 |
| Bara Bhangbari* | 924 | 100.00 | 1.52 | 16.34 | 82.14 | 0.00 | 100.00 | 98.81 | 0.00 | 0.00 | 0.11 | 1.08 |
| Bhelamari* | 1485 | 100.00 | 5.25 | 12.79 | 81.68 | 0.27 | 100.00 | 98.38 | 0.47 | 0.13 | 0.13 | 0.88 |
| Binodtangi* | 1290 | 100.00 | 2.09 | 18.84 | 78.84 | 0.23 | 100.00 | 99.07 | 0.08 | 0.00 | 0.39 | 0.47 |
| Binodtangi | 599 | 100.00 | 2.34 | 21.20 | 76.29 | 0.17 | 100.00 | 100.00 | 0.00 | 0.00 | 0.00 | 0.00 |
| Ishamari | 326 | 100.00 | 3.37 | 21.47 | 74.54 | 0.61 | 100.00 | 98.77 | 0.00 | 0.00 | 0.31 | 0.92 |
| Laldoba | 365 | 100.00 | 0.55 | 12.60 | 86.85 | 0.00 | 100.00 | 97.81 | 0.27 | 0.00 | 1.10 | 0.82 |

| Administrative Unit, Location and Community | General Household | Percentage of Type of Structure | | | | | Percentage of Ownership Status | | | | | |
|--|-------------------|---------------------------------|-------------|--------------|--------------|-------------|--------------------------------|-------------------|---|--|--|---|
| | | Total | Pucca | Semi-pucca | Kancha | Jhupri | Total | Own dwelling unit | Rented but having own dwelling unit elsewhere | Rented and having no own dwelling unit elsewhere | Rent free but having own dwelling unit elsewhere | Rent free and having no own dwelling unit elsewhere |
| 1 | 2 | 3 | 4 | 5 | 6 | 7 | 8 | 9 | 10 | 11 | 12 | 13 |
| Char Gujamanika* | 683 | 100.00 | 1.90 | 18.59 | 79.50 | 0.00 | 100.00 | 99.56 | 0.00 | 0.15 | 0.29 | 0.00 |
| Chhota Bhangbari* | 237 | 100.00 | 2.53 | 13.08 | 84.39 | 0.00 | 100.00 | 97.89 | 1.27 | 0.00 | 0.00 | 0.84 |
| Dhalirbanda* | 344 | 100.00 | 7.56 | 6.69 | 84.59 | 1.16 | 100.00 | 98.55 | 0.00 | 0.00 | 1.45 | 0.00 |
| Garpara (1st Portion)* | 116 | 100.00 | 3.45 | 13.79 | 82.76 | 0.00 | 100.00 | 99.14 | 0.00 | 0.00 | 0.00 | 0.86 |
| Garpara (1st Part) | 116 | 100.00 | 3.45 | 13.79 | 82.76 | 0.00 | 100.00 | 99.14 | 0.00 | 0.00 | 0.00 | 0.86 |
| Garpara (2nd Portion)* | 303 | 100.00 | 4.62 | 19.80 | 75.58 | 0.00 | 100.00 | 99.67 | 0.00 | 0.00 | 0.33 | 0.00 |
| Garpara (2nd Part) | 303 | 100.00 | 4.62 | 19.80 | 75.58 | 0.00 | 100.00 | 99.67 | 0.00 | 0.00 | 0.33 | 0.00 |
| Ghugumari* | 805 | 100.00 | 1.99 | 18.26 | 79.75 | 0.00 | 100.00 | 99.63 | 0.25 | 0.00 | 0.00 | 0.12 |
| Ghugumari Nijpara | 455 | 100.00 | 3.30 | 24.62 | 72.09 | 0.00 | 100.00 | 99.34 | 0.44 | 0.00 | 0.00 | 0.22 |
| Mathabhangapara | 350 | 100.00 | 0.29 | 10.00 | 89.71 | 0.00 | 100.00 | 100.00 | 0.00 | 0.00 | 0.00 | 0.00 |
| Jatirpara* | 790 | 100.00 | 2.28 | 15.95 | 81.65 | 0.13 | 100.00 | 99.87 | 0.13 | 0.00 | 0.00 | 0.00 |
| Kajla* | 21 | 100.00 | 0.00 | 42.86 | 57.14 | 0.00 | 100.00 | 100.00 | 0.00 | 0.00 | 0.00 | 0.00 |
| Karaichara* | 1960 | 100.00 | 3.11 | 11.22 | 85.51 | 0.15 | 100.00 | 99.64 | 0.10 | 0.00 | 0.10 | 0.15 |
| Pashchim Karaichara (Mahisbathan) | 695 | 100.00 | 2.73 | 11.80 | 85.18 | 0.29 | 100.00 | 99.86 | 0.00 | 0.00 | 0.14 | 0.00 |
| Purba Karaichara | 1265 | 100.00 | 3.32 | 10.91 | 85.69 | 0.08 | 100.00 | 99.53 | 0.16 | 0.00 | 0.08 | 0.24 |
| Kumarpara* | 143 | 100.00 | 1.40 | 10.49 | 88.11 | 0.00 | 100.00 | 100.00 | 0.00 | 0.00 | 0.00 | 0.00 |
| Nalchhia (Part)* | 1276 | 100.00 | 1.57 | 10.11 | 88.32 | 0.00 | 100.00 | 99.76 | 0.00 | 0.00 | 0.08 | 0.16 |
| Pashchim Nalchhia | 792 | 100.00 | 2.27 | 6.94 | 90.78 | 0.00 | 100.00 | 99.62 | 0.00 | 0.00 | 0.13 | 0.25 |
| Purba Nalchhia | 484 | 100.00 | 0.41 | 15.29 | 84.30 | 0.00 | 100.00 | 100.00 | 0.00 | 0.00 | 0.00 | 0.00 |
| Sidhuli Union | 6392 | 100.00 | 5.63 | 14.10 | 80.23 | 0.05 | 100.00 | 96.25 | 2.85 | 0.45 | 0.17 | 0.28 |
| Rural | 3784 | 100.00 | 5.18 | 13.77 | 81.03 | 0.03 | 100.00 | 99.45 | 0.16 | 0.13 | 0.13 | 0.13 |
| Urban | 2608 | 100.00 | 6.29 | 14.57 | 79.06 | 0.08 | 100.00 | 91.60 | 6.75 | 0.92 | 0.23 | 0.50 |
| Bayra* | 204 | 100.00 | 0.49 | 33.82 | 65.69 | 0.00 | 100.00 | 100.00 | 0.00 | 0.00 | 0.00 | 0.00 |
| Bhatian* | 2608 | 100.00 | 6.29 | 14.57 | 79.06 | 0.08 | 100.00 | 91.60 | 6.75 | 0.92 | 0.23 | 0.50 |
| Bir Bhatian | 776 | 100.00 | 10.57 | 17.53 | 71.91 | 0.00 | 100.00 | 78.61 | 18.56 | 1.80 | 0.39 | 0.64 |
| Bir Lotabar | 616 | 100.00 | 8.44 | 6.82 | 84.42 | 0.32 | 100.00 | 94.32 | 4.87 | 0.00 | 0.32 | 0.49 |
| Char Bhatian | 1216 | 100.00 | 2.47 | 16.61 | 80.92 | 0.00 | 100.00 | 98.52 | 0.16 | 0.82 | 0.08 | 0.41 |
| Binjali Rampur* | 2 | 100.00 | 0.00 | 0.00 | 100.00 | 0.00 | 100.00 | 100.00 | 0.00 | 0.00 | 0.00 | 0.00 |
| Char Lotabar* | 1490 | 100.00 | 2.89 | 13.76 | 83.29 | 0.07 | 100.00 | 99.73 | 0.07 | 0.07 | 0.13 | 0.00 |
| Char Madangopal* | 260 | 100.00 | 1.54 | 12.31 | 86.15 | 0.00 | 100.00 | 96.54 | 1.15 | 0.77 | 0.38 | 1.15 |
| Char Nandina* | 206 | 100.00 | 4.37 | 6.80 | 88.83 | 0.00 | 100.00 | 99.03 | 0.00 | 0.49 | 0.00 | 0.49 |
| Ghona Madangopal* | 73 | 100.00 | 0.00 | 10.96 | 89.04 | 0.00 | 100.00 | 100.00 | 0.00 | 0.00 | 0.00 | 0.00 |
| Hatbari* | 363 | 100.00 | 4.13 | 4.13 | 91.74 | 0.00 | 100.00 | 100.00 | 0.00 | 0.00 | 0.00 | 0.00 |
| Kaziabari* | 142 | 100.00 | 36.62 | 5.63 | 57.75 | 0.00 | 100.00 | 99.30 | 0.00 | 0.00 | 0.00 | 0.70 |
| Kulupara* | 70 | 100.00 | 5.71 | 11.43 | 82.86 | 0.00 | 100.00 | 100.00 | 0.00 | 0.00 | 0.00 | 0.00 |
| Mahmudpur* | 47 | 100.00 | 85.11 | 6.38 | 8.51 | 0.00 | 100.00 | 100.00 | 0.00 | 0.00 | 0.00 | 0.00 |
| Mujahata* | 90 | 100.00 | 0.00 | 16.67 | 83.33 | 0.00 | 100.00 | 100.00 | 0.00 | 0.00 | 0.00 | 0.00 |
| Noapara* | 6 | 100.00 | 16.67 | 16.67 | 66.67 | 0.00 | 100.00 | 100.00 | 0.00 | 0.00 | 0.00 | 0.00 |
| Rampur* | 56 | 100.00 | 0.00 | 5.36 | 94.64 | 0.00 | 100.00 | 100.00 | 0.00 | 0.00 | 0.00 | 0.00 |
| Rayer Chhara (Rayerpara)* | 218 | 100.00 | 5.50 | 20.64 | 73.85 | 0.00 | 100.00 | 99.54 | 0.00 | 0.46 | 0.00 | 0.00 |
| Sadrabari* | 402 | 100.00 | 3.48 | 16.92 | 79.60 | 0.00 | 100.00 | 99.00 | 0.50 | 0.00 | 0.50 | 0.00 |
| Sidhuli* | 90 | 100.00 | 0.00 | 10.00 | 90.00 | 0.00 | 100.00 | 100.00 | 0.00 | 0.00 | 0.00 | 0.00 |
| Sonapatal* | 15 | 100.00 | 0.00 | 0.00 | 100.00 | 0.00 | 100.00 | 100.00 | 0.00 | 0.00 | 0.00 | 0.00 |
| Telipara* | 50 | 100.00 | 2.00 | 36.00 | 62.00 | 0.00 | 100.00 | 100.00 | 0.00 | 0.00 | 0.00 | 0.00 |
| Melandaha Upazila | 91317 | 100.00 | 3.84 | 12.05 | 83.82 | 0.29 | 100.00 | 97.61 | 1.12 | 0.20 | 0.24 | 0.83 |
| Rural | 76457 | 100.00 | 3.28 | 10.81 | 85.60 | 0.31 | 100.00 | 98.61 | 0.32 | 0.12 | 0.21 | 0.74 |
| Urban | 14860 | 100.00 | 6.72 | 18.43 | 74.62 | 0.23 | 100.00 | 92.50 | 5.26 | 0.61 | 0.36 | 1.27 |
| Hazrabari Paurashava | 4990 | 100.00 | 6.19 | 12.10 | 81.56 | 0.14 | 100.00 | 95.79 | 2.71 | 0.26 | 0.16 | 1.08 |
| Ward No. 01 | 562 | 100.00 | 6.58 | 14.41 | 79.00 | 0.00 | 100.00 | 92.88 | 5.87 | 0.53 | 0.18 | 0.53 |
| Dhaluabari (2nd Khanda) (Part)* | 93 | 100.00 | 3.23 | 8.60 | 88.17 | 0.00 | 100.00 | 98.92 | 0.00 | 0.00 | 0.00 | 1.08 |
| Dhaluabari (2nd Part) | 93 | 100.00 | 3.23 | 8.60 | 88.17 | 0.00 | 100.00 | 98.92 | 0.00 | 0.00 | 0.00 | 1.08 |
| Gojamanika* | 314 | 100.00 | 5.10 | 8.92 | 85.99 | 0.00 | 100.00 | 99.36 | 0.00 | 0.00 | 0.32 | 0.32 |
| Gojamanika (Part) | 314 | 100.00 | 5.10 | 8.92 | 85.99 | 0.00 | 100.00 | 99.36 | 0.00 | 0.00 | 0.32 | 0.32 |
| Konamalanca (Part)* | 155 | 100.00 | 11.61 | 29.03 | 59.35 | 0.00 | 100.00 | 76.13 | 21.29 | 1.94 | 0.00 | 0.65 |
| Ward No. 02 | 717 | 100.00 | 7.53 | 12.97 | 79.36 | 0.14 | 100.00 | 92.47 | 3.63 | 0.00 | 0.14 | 3.77 |
| Dhaluabari (1st Khanda)* | 582 | 100.00 | 3.26 | 10.48 | 86.08 | 0.17 | 100.00 | 95.53 | 0.17 | 0.00 | 0.00 | 4.30 |
| Dhaluabari (1st Part) | 582 | 100.00 | 3.26 | 10.48 | 86.08 | 0.17 | 100.00 | 95.53 | 0.17 | 0.00 | 0.00 | 4.30 |

| Administrative Unit, Location and Community | General Household | Percentage of Type of Structure | | | | | Percentage of Ownership Status | | | | | |
|--|-------------------|---------------------------------|-------------|--------------|--------------|-------------|--------------------------------|-------------------|---|--|--|---|
| | | Total | Pucca | Semi-pucca | Kancha | Jhupri | Total | Own dwelling unit | Rented but having own dwelling unit elsewhere | Rented and having no own dwelling unit elsewhere | Rent free but having own dwelling unit elsewhere | Rent free and having no own dwelling unit elsewhere |
| 1 | 2 | 3 | 4 | 5 | 6 | 7 | 8 | 9 | 10 | 11 | 12 | 13 |
| Dhaluabari (2nd Khanda) (Part)* | 36 | 100.00 | 8.33 | 27.78 | 63.89 | 0.00 | 100.00 | 83.33 | 13.89 | 0.00 | 0.00 | 2.78 |
| Dhaluabari (2nd Part) | 36 | 100.00 | 8.33 | 27.78 | 63.89 | 0.00 | 100.00 | 83.33 | 13.89 | 0.00 | 0.00 | 2.78 |
| Konamalanca (Part)* | 99 | 100.00 | 32.32 | 22.22 | 45.45 | 0.00 | 100.00 | 77.78 | 20.20 | 0.00 | 1.01 | 1.01 |
| Ward No. 03 | 553 | 100.00 | 6.15 | 12.30 | 81.19 | 0.36 | 100.00 | 99.46 | 0.36 | 0.00 | 0.00 | 0.18 |
| Brahmanpara (Part)* | 553 | 100.00 | 6.15 | 12.30 | 81.19 | 0.36 | 100.00 | 99.46 | 0.36 | 0.00 | 0.00 | 0.18 |
| Ward No. 04 | 359 | 100.00 | 8.64 | 9.75 | 81.34 | 0.28 | 100.00 | 97.77 | 0.28 | 0.28 | 0.00 | 1.67 |
| Brahmanpara (Part)* | 359 | 100.00 | 8.64 | 9.75 | 81.34 | 0.28 | 100.00 | 97.77 | 0.28 | 0.28 | 0.00 | 1.67 |
| Ward No. 05 | 488 | 100.00 | 3.07 | 5.94 | 90.98 | 0.00 | 100.00 | 100.00 | 0.00 | 0.00 | 0.00 | 0.00 |
| Char Adiarpara* | 153 | 100.00 | 0.00 | 0.00 | 100.00 | 0.00 | 100.00 | 100.00 | 0.00 | 0.00 | 0.00 | 0.00 |
| Dilalerpara* | 335 | 100.00 | 4.48 | 8.66 | 86.87 | 0.00 | 100.00 | 100.00 | 0.00 | 0.00 | 0.00 | 0.00 |
| Naya Para | 335 | 100.00 | 4.48 | 8.66 | 86.87 | 0.00 | 100.00 | 100.00 | 0.00 | 0.00 | 0.00 | 0.00 |
| Ward No. 06 | 788 | 100.00 | 7.61 | 4.95 | 87.44 | 0.00 | 100.00 | 99.87 | 0.00 | 0.00 | 0.00 | 0.13 |
| Bir Adiarpara* | 135 | 100.00 | 2.96 | 10.37 | 86.67 | 0.00 | 100.00 | 100.00 | 0.00 | 0.00 | 0.00 | 0.00 |
| Dilalerpara (Part)* | 653 | 100.00 | 8.58 | 3.83 | 87.60 | 0.00 | 100.00 | 99.85 | 0.00 | 0.00 | 0.00 | 0.15 |
| Ward No. 07 | 465 | 100.00 | 5.81 | 19.57 | 73.98 | 0.65 | 100.00 | 93.33 | 4.95 | 1.08 | 0.22 | 0.43 |
| Gurmapara* | 47 | 100.00 | 0.00 | 8.51 | 91.49 | 0.00 | 100.00 | 100.00 | 0.00 | 0.00 | 0.00 | 0.00 |
| Hazrabari* | 418 | 100.00 | 6.46 | 20.81 | 72.01 | 0.72 | 100.00 | 92.58 | 5.50 | 1.20 | 0.24 | 0.48 |
| Ward No. 08 | 592 | 100.00 | 7.43 | 21.62 | 70.95 | 0.00 | 100.00 | 89.70 | 8.28 | 0.68 | 0.17 | 1.18 |
| Jagatpatta* | 216 | 100.00 | 7.41 | 17.59 | 75.00 | 0.00 | 100.00 | 89.35 | 10.65 | 0.00 | 0.00 | 0.00 |
| Konamalanca (Part)* | 376 | 100.00 | 7.45 | 23.94 | 68.62 | 0.00 | 100.00 | 89.89 | 6.91 | 1.06 | 0.27 | 1.86 |
| Karaichara | 279 | 100.00 | 8.96 | 28.32 | 62.72 | 0.00 | 100.00 | 86.38 | 9.32 | 1.43 | 0.36 | 2.51 |
| Konamalanca (Part) | 97 | 100.00 | 3.09 | 11.34 | 85.57 | 0.00 | 100.00 | 100.00 | 0.00 | 0.00 | 0.00 | 0.00 |
| Ward No. 09 | 466 | 100.00 | 1.50 | 8.58 | 89.91 | 0.00 | 100.00 | 97.42 | 0.21 | 0.00 | 0.86 | 1.50 |
| Fulkocho* | 311 | 100.00 | 0.64 | 5.79 | 93.57 | 0.00 | 100.00 | 97.43 | 0.32 | 0.00 | 0.96 | 1.29 |
| China Shukarpar | 91 | 100.00 | 1.10 | 7.69 | 91.21 | 0.00 | 100.00 | 92.31 | 1.10 | 0.00 | 3.30 | 3.30 |
| Fulkocho | 220 | 100.00 | 0.45 | 5.00 | 94.55 | 0.00 | 100.00 | 99.55 | 0.00 | 0.00 | 0.00 | 0.45 |
| Paharipatal* | 155 | 100.00 | 3.23 | 14.19 | 82.58 | 0.00 | 100.00 | 97.42 | 0.00 | 0.00 | 0.65 | 1.94 |
| Melandaha Paurashava | 8898 | 100.00 | 7.29 | 21.80 | 70.69 | 0.21 | 100.00 | 90.22 | 6.99 | 0.85 | 0.52 | 1.42 |
| Ward No. 01 | 850 | 100.00 | 5.53 | 14.59 | 79.76 | 0.12 | 100.00 | 99.06 | 0.47 | 0.00 | 0.12 | 0.35 |
| Nayanagar (Part)* | 850 | 100.00 | 5.53 | 14.59 | 79.76 | 0.12 | 100.00 | 99.06 | 0.47 | 0.00 | 0.12 | 0.35 |
| Purba Nayanagar | 850 | 100.00 | 5.53 | 14.59 | 79.76 | 0.12 | 100.00 | 99.06 | 0.47 | 0.00 | 0.12 | 0.35 |
| Ward No. 02 | 437 | 100.00 | 3.43 | 12.59 | 82.84 | 1.14 | 100.00 | 94.97 | 0.69 | 0.23 | 0.69 | 3.43 |
| Dighalerbari* | 232 | 100.00 | 4.74 | 17.24 | 76.72 | 1.29 | 100.00 | 97.84 | 1.29 | 0.43 | 0.43 | 0.00 |
| Nayanagar (Part)* | 205 | 100.00 | 1.95 | 7.32 | 89.76 | 0.98 | 100.00 | 91.71 | 0.00 | 0.00 | 0.98 | 7.32 |
| Pashchim Nayanagar | 205 | 100.00 | 1.95 | 7.32 | 89.76 | 0.98 | 100.00 | 91.71 | 0.00 | 0.00 | 0.98 | 7.32 |
| Ward No. 03 | 1144 | 100.00 | 6.38 | 12.85 | 80.77 | 0.00 | 100.00 | 94.23 | 2.27 | 0.87 | 0.96 | 1.66 |
| Chakdaha* | 587 | 100.00 | 6.98 | 15.33 | 77.68 | 0.00 | 100.00 | 95.23 | 0.85 | 0.85 | 0.85 | 2.21 |
| Sadarbari* | 557 | 100.00 | 5.75 | 10.23 | 84.02 | 0.00 | 100.00 | 93.18 | 3.77 | 0.90 | 1.08 | 1.08 |
| Ward No. 04 | 819 | 100.00 | 5.86 | 22.22 | 71.43 | 0.49 | 100.00 | 97.92 | 0.98 | 0.73 | 0.12 | 0.24 |
| Jalalpur (Part)* | 234 | 100.00 | 1.71 | 17.52 | 80.77 | 0.00 | 100.00 | 95.73 | 1.28 | 1.71 | 0.43 | 0.85 |
| Uttar Jalalpur | 234 | 100.00 | 1.71 | 17.52 | 80.77 | 0.00 | 100.00 | 95.73 | 1.28 | 1.71 | 0.43 | 0.85 |
| Shahjadpur (Part)* | 585 | 100.00 | 7.52 | 24.10 | 67.69 | 0.68 | 100.00 | 98.80 | 0.85 | 0.34 | 0.00 | 0.00 |
| Uttar Shahjadpur | 585 | 100.00 | 7.52 | 24.10 | 67.69 | 0.68 | 100.00 | 98.80 | 0.85 | 0.34 | 0.00 | 0.00 |
| Ward No. 05 | 1325 | 100.00 | 7.17 | 24.60 | 68.15 | 0.08 | 100.00 | 89.13 | 7.85 | 1.43 | 0.45 | 1.13 |
| Adipati (Part)* | 702 | 100.00 | 11.40 | 27.78 | 60.83 | 0.00 | 100.00 | 81.48 | 14.10 | 2.42 | 0.28 | 1.71 |
| Uttar Adipait | 702 | 100.00 | 11.40 | 27.78 | 60.83 | 0.00 | 100.00 | 81.48 | 14.10 | 2.42 | 0.28 | 1.71 |
| Shahjadpur (Part)* | 623 | 100.00 | 2.41 | 21.03 | 76.40 | 0.16 | 100.00 | 97.75 | 0.80 | 0.32 | 0.64 | 0.48 |
| Pashchim Shahjadpur | 623 | 100.00 | 2.41 | 21.03 | 76.40 | 0.16 | 100.00 | 97.75 | 0.80 | 0.32 | 0.64 | 0.48 |
| Ward No. 06 | 773 | 100.00 | 7.24 | 29.24 | 63.39 | 0.13 | 100.00 | 91.59 | 4.27 | 1.68 | 0.26 | 2.20 |
| Baghadoba (Part)* | 134 | 100.00 | 3.73 | 14.93 | 80.60 | 0.75 | 100.00 | 99.25 | 0.00 | 0.00 | 0.00 | 0.75 |
| Purba Uttar Baghadoba | 134 | 100.00 | 3.73 | 14.93 | 80.60 | 0.75 | 100.00 | 99.25 | 0.00 | 0.00 | 0.00 | 0.75 |
| Jalalpur (Part)* | 123 | 100.00 | 14.63 | 41.46 | 43.90 | 0.00 | 100.00 | 82.11 | 9.76 | 7.32 | 0.00 | 0.81 |
| Dakkhin Jalalpur | 123 | 100.00 | 14.63 | 41.46 | 43.90 | 0.00 | 100.00 | 82.11 | 9.76 | 7.32 | 0.00 | 0.81 |
| Phulsenna* | 400 | 100.00 | 4.50 | 28.75 | 66.75 | 0.00 | 100.00 | 90.50 | 4.25 | 1.00 | 0.50 | 3.75 |
| Shahjadpur (Part)* | 116 | 100.00 | 12.93 | 34.48 | 52.59 | 0.00 | 100.00 | 96.55 | 3.45 | 0.00 | 0.00 | 0.00 |
| Dakkhin Shahjadpur | 116 | 100.00 | 12.93 | 34.48 | 52.59 | 0.00 | 100.00 | 96.55 | 3.45 | 0.00 | 0.00 | 0.00 |

| Administrative Unit, Location and Community | General Household | Percentage of Type of Structure | | | | | Percentage of Ownership Status | | | | | |
|--|-------------------|---------------------------------|-------------|--------------|--------------|-------------|--------------------------------|-------------------|---|--|--|---|
| | | Total | Pucca | Semi-pucca | Kancha | Jhupri | Total | Own dwelling unit | Rented but having own dwelling unit elsewhere | Rented and having no own dwelling unit elsewhere | Rent free but having own dwelling unit elsewhere | Rent free and having no own dwelling unit elsewhere |
| 1 | 2 | 3 | 4 | 5 | 6 | 7 | 8 | 9 | 10 | 11 | 12 | 13 |
| Ward No. 07 | 1030 | 100.00 | 7.28 | 24.47 | 67.67 | 0.58 | 100.00 | 90.29 | 7.57 | 0.68 | 0.39 | 1.07 |
| Adipait (Part)* | 344 | 100.00 | 16.57 | 33.72 | 49.13 | 0.58 | 100.00 | 81.98 | 15.70 | 0.87 | 0.58 | 0.87 |
| Dakkhin Adipait | 344 | 100.00 | 16.57 | 33.72 | 49.13 | 0.58 | 100.00 | 81.98 | 15.70 | 0.87 | 0.58 | 0.87 |
| Baghadoba (Part)* | 100 | 100.00 | 0.00 | 10.00 | 89.00 | 1.00 | 100.00 | 100.00 | 0.00 | 0.00 | 0.00 | 0.00 |
| Pashchim Baghadoba | 100 | 100.00 | 0.00 | 10.00 | 89.00 | 1.00 | 100.00 | 100.00 | 0.00 | 0.00 | 0.00 | 0.00 |
| Gobindapur 1st Khanda (Part)* | 138 | 100.00 | 7.25 | 33.33 | 58.70 | 0.72 | 100.00 | 81.16 | 13.77 | 2.17 | 0.72 | 2.17 |
| Purba Nagerpara | 138 | 100.00 | 7.25 | 33.33 | 58.70 | 0.72 | 100.00 | 81.16 | 13.77 | 2.17 | 0.72 | 2.17 |
| Melandaha (Part)* | 448 | 100.00 | 1.79 | 17.86 | 79.91 | 0.45 | 100.00 | 97.32 | 1.12 | 0.22 | 0.22 | 1.12 |
| Baraipara | 292 | 100.00 | 1.03 | 19.52 | 79.11 | 0.34 | 100.00 | 98.97 | 0.00 | 0.34 | 0.34 | 0.34 |
| Purba Milikadanga | 156 | 100.00 | 3.21 | 14.74 | 81.41 | 0.64 | 100.00 | 94.23 | 3.21 | 0.00 | 0.00 | 2.56 |
| Ward No. 08 | 1361 | 100.00 | 9.85 | 24.17 | 65.91 | 0.07 | 100.00 | 81.70 | 15.28 | 0.37 | 0.66 | 1.98 |
| Basudebpur (Part)* | 48 | 100.00 | 0.00 | 2.08 | 97.92 | 0.00 | 100.00 | 100.00 | 0.00 | 0.00 | 0.00 | 0.00 |
| Uttar Basudebpur | 48 | 100.00 | 0.00 | 2.08 | 97.92 | 0.00 | 100.00 | 100.00 | 0.00 | 0.00 | 0.00 | 0.00 |
| Deolabari* | 96 | 100.00 | 0.00 | 8.33 | 91.67 | 0.00 | 100.00 | 94.79 | 3.13 | 1.04 | 0.00 | 1.04 |
| Gobindapur 1st Khanda (Part)* | 935 | 100.00 | 13.48 | 29.09 | 57.33 | 0.11 | 100.00 | 75.51 | 21.28 | 0.11 | 0.53 | 2.57 |
| Debpura | 200 | 100.00 | 7.50 | 18.00 | 74.00 | 0.50 | 100.00 | 97.50 | 0.50 | 0.00 | 0.50 | 1.50 |
| Gobindapur | 263 | 100.00 | 3.04 | 24.33 | 72.62 | 0.00 | 100.00 | 93.54 | 6.46 | 0.00 | 0.00 | 0.00 |
| Gobindapur Nagerpara | 301 | 100.00 | 22.59 | 27.91 | 49.50 | 0.00 | 100.00 | 71.76 | 26.91 | 0.33 | 0.66 | 0.33 |
| Melandaha Bazar | 171 | 100.00 | 20.47 | 51.46 | 28.07 | 0.00 | 100.00 | 28.65 | 58.48 | 0.00 | 1.17 | 11.70 |
| Kamdebbari (Part)* | 152 | 100.00 | 4.61 | 17.76 | 77.63 | 0.00 | 100.00 | 96.71 | 0.00 | 0.00 | 2.63 | 0.66 |
| Kamdebbari | 152 | 100.00 | 4.61 | 17.76 | 77.63 | 0.00 | 100.00 | 96.71 | 0.00 | 0.00 | 2.63 | 0.66 |
| Melandaha (Part)* | 130 | 100.00 | 0.77 | 16.15 | 83.08 | 0.00 | 100.00 | 92.31 | 4.62 | 2.31 | 0.00 | 0.77 |
| Pashchim Malikadanga | 130 | 100.00 | 0.77 | 16.15 | 83.08 | 0.00 | 100.00 | 92.31 | 4.62 | 2.31 | 0.00 | 0.77 |
| Ward No. 09 | 1159 | 100.00 | 9.15 | 25.80 | 65.06 | 0.00 | 100.00 | 82.83 | 13.63 | 1.29 | 0.78 | 1.47 |
| Gobindapur 1st Khanda (Part)* | 700 | 100.00 | 13.86 | 33.43 | 52.71 | 0.00 | 100.00 | 72.86 | 22.29 | 2.00 | 0.71 | 2.14 |
| Gobindapur Nathpara | 72 | 100.00 | 19.44 | 23.61 | 56.94 | 0.00 | 100.00 | 63.89 | 13.89 | 5.56 | 1.39 | 15.28 |
| Kazirpara | 502 | 100.00 | 12.95 | 36.45 | 50.60 | 0.00 | 100.00 | 71.91 | 24.50 | 1.99 | 0.80 | 0.80 |
| Melandaha Bazar | 126 | 100.00 | 14.29 | 26.98 | 58.73 | 0.00 | 100.00 | 81.75 | 18.25 | 0.00 | 0.00 | 0.00 |
| Kamdeb Bari (Part)* | 100 | 100.00 | 2.00 | 21.00 | 77.00 | 0.00 | 100.00 | 96.00 | 1.00 | 0.00 | 2.00 | 1.00 |
| Kamdeb Bari | 100 | 100.00 | 2.00 | 21.00 | 77.00 | 0.00 | 100.00 | 96.00 | 1.00 | 0.00 | 2.00 | 1.00 |
| Pachurpara* | 359 | 100.00 | 1.95 | 12.26 | 85.79 | 0.00 | 100.00 | 98.61 | 0.28 | 0.28 | 0.56 | 0.28 |
| Panchurpara | 359 | 100.00 | 1.95 | 12.26 | 85.79 | 0.00 | 100.00 | 98.61 | 0.28 | 0.28 | 0.56 | 0.28 |
| Adra Union | 5685 | 100.00 | 2.62 | 14.74 | 82.46 | 0.18 | 100.00 | 98.19 | 0.19 | 0.12 | 0.19 | 1.30 |
| Rural | 5685 | 100.00 | 2.62 | 14.74 | 82.46 | 0.18 | 100.00 | 98.19 | 0.19 | 0.12 | 0.19 | 1.30 |
| Urban | 0 | 0.00 | 0.00 | 0.00 | 0.00 | 0.00 | 0.00 | 0.00 | 0.00 | 0.00 | 0.00 | 0.00 |
| Adra* | 1064 | 100.00 | 2.16 | 13.53 | 84.30 | 0.00 | 100.00 | 99.34 | 0.09 | 0.00 | 0.00 | 0.56 |
| Pashchim Adra | 428 | 100.00 | 3.04 | 14.95 | 82.01 | 0.00 | 100.00 | 100.00 | 0.00 | 0.00 | 0.00 | 0.00 |
| Purba Adra | 636 | 100.00 | 1.57 | 12.58 | 85.85 | 0.00 | 100.00 | 98.90 | 0.16 | 0.00 | 0.00 | 0.94 |
| Araz Bagdia* | 52 | 100.00 | 1.92 | 32.69 | 65.38 | 0.00 | 100.00 | 98.08 | 0.00 | 0.00 | 0.00 | 1.92 |
| Baghadoba (Part)* | 1272 | 100.00 | 1.81 | 13.44 | 84.59 | 0.16 | 100.00 | 98.35 | 0.16 | 0.16 | 0.16 | 1.18 |
| Alairpar | 356 | 100.00 | 1.40 | 10.11 | 88.20 | 0.28 | 100.00 | 99.72 | 0.28 | 0.00 | 0.00 | 0.00 |
| Dakkhin Baghadoba | 668 | 100.00 | 2.25 | 16.02 | 81.74 | 0.00 | 100.00 | 97.16 | 0.15 | 0.30 | 0.30 | 2.10 |
| Namabanda Baghadoba | 248 | 100.00 | 1.21 | 11.29 | 87.10 | 0.40 | 100.00 | 99.60 | 0.00 | 0.00 | 0.00 | 0.40 |
| Baluata* | 200 | 100.00 | 6.00 | 16.00 | 78.00 | 0.00 | 100.00 | 98.50 | 0.50 | 0.00 | 0.00 | 1.00 |
| Changdaria* | 153 | 100.00 | 2.61 | 13.73 | 83.66 | 0.00 | 100.00 | 98.69 | 0.00 | 0.00 | 0.00 | 1.31 |
| Dosra Baluata* | 65 | 100.00 | 3.08 | 23.08 | 73.85 | 0.00 | 100.00 | 95.38 | 3.08 | 1.54 | 0.00 | 0.00 |
| Girda* | 139 | 100.00 | 2.88 | 2.16 | 94.96 | 0.00 | 100.00 | 97.12 | 0.00 | 0.00 | 1.44 | 1.44 |
| Gojamanika* | 365 | 100.00 | 1.64 | 18.36 | 80.00 | 0.00 | 100.00 | 97.53 | 0.00 | 0.00 | 0.55 | 1.92 |
| Gojamanika (Part) | 365 | 100.00 | 1.64 | 18.36 | 80.00 | 0.00 | 100.00 | 97.53 | 0.00 | 0.00 | 0.55 | 1.92 |
| Melandaha (Part)* | 395 | 100.00 | 0.76 | 14.43 | 84.56 | 0.25 | 100.00 | 96.96 | 0.25 | 0.25 | 0.25 | 2.28 |
| Melandaha | 395 | 100.00 | 0.76 | 14.43 | 84.56 | 0.25 | 100.00 | 96.96 | 0.25 | 0.25 | 0.25 | 2.28 |
| Melandaha Naoghata* | 206 | 100.00 | 6.80 | 14.08 | 79.13 | 0.00 | 100.00 | 95.63 | 0.00 | 0.49 | 0.00 | 3.88 |
| Tegharia* | 232 | 100.00 | 3.02 | 15.09 | 81.03 | 0.86 | 100.00 | 98.28 | 0.00 | 0.00 | 0.86 | 0.86 |
| Thuri* | 1542 | 100.00 | 3.24 | 16.02 | 80.42 | 0.32 | 100.00 | 98.18 | 0.26 | 0.13 | 0.13 | 1.30 |
| Kuabaid | 182 | 100.00 | 1.65 | 16.48 | 81.87 | 0.00 | 100.00 | 99.45 | 0.00 | 0.00 | 0.00 | 0.55 |

| Administrative Unit, Location and Community | General Household | Percentage of Type of Structure | | | | | Percentage of Ownership Status | | | | | |
|--|-------------------|---------------------------------|-------------|--------------|--------------|-------------|--------------------------------|-------------------|---|--|--|---|
| | | Total | Pucca | Semi-pucca | Kancha | Jhupri | Total | Own dwelling unit | Rented but having own dwelling unit elsewhere | Rented and having no own dwelling unit elsewhere | Rent free but having own dwelling unit elsewhere | Rent free and having no own dwelling unit elsewhere |
| 1 | 2 | 3 | 4 | 5 | 6 | 7 | 8 | 9 | 10 | 11 | 12 | 13 |
| Kuchiamara | 165 | 100.00 | 6.06 | 18.79 | 75.15 | 0.00 | 100.00 | 97.58 | 0.00 | 0.00 | 0.61 | 1.82 |
| Pashchim Thuri | 256 | 100.00 | 2.73 | 12.89 | 83.20 | 1.17 | 100.00 | 96.09 | 0.39 | 0.39 | 0.00 | 3.13 |
| Purba Thuri | 226 | 100.00 | 3.98 | 13.27 | 82.74 | 0.00 | 100.00 | 97.35 | 0.00 | 0.00 | 0.44 | 2.21 |
| Tankipara | 625 | 100.00 | 1.76 | 17.92 | 80.00 | 0.32 | 100.00 | 99.04 | 0.48 | 0.00 | 0.00 | 0.48 |
| Zogalganj | 88 | 100.00 | 11.36 | 12.50 | 76.14 | 0.00 | 100.00 | 98.86 | 0.00 | 1.14 | 0.00 | 0.00 |
| Char Banipakuria Union | 8969 | 100.00 | 5.25 | 12.25 | 82.47 | 0.02 | 100.00 | 98.78 | 0.35 | 0.11 | 0.16 | 0.60 |
| Rural | 8969 | 100.00 | 5.25 | 12.25 | 82.47 | 0.02 | 100.00 | 98.78 | 0.35 | 0.11 | 0.16 | 0.60 |
| Urban | 0 | 0.00 | 0.00 | 0.00 | 0.00 | 0.00 | 0.00 | 0.00 | 0.00 | 0.00 | 0.00 | 0.00 |
| Atabari* | 225 | 100.00 | 10.22 | 8.89 | 80.89 | 0.00 | 100.00 | 99.11 | 0.00 | 0.00 | 0.44 | 0.44 |
| Bakai* | 439 | 100.00 | 4.78 | 7.52 | 87.24 | 0.46 | 100.00 | 100.00 | 0.00 | 0.00 | 0.00 | 0.00 |
| Bhabanipur* | 76 | 100.00 | 0.00 | 10.53 | 89.47 | 0.00 | 100.00 | 100.00 | 0.00 | 0.00 | 0.00 | 0.00 |
| Bhabki* | 1042 | 100.00 | 6.43 | 13.92 | 79.65 | 0.00 | 100.00 | 98.37 | 0.96 | 0.10 | 0.19 | 0.38 |
| Bhangunidanga* | 199 | 100.00 | 2.51 | 14.57 | 82.91 | 0.00 | 100.00 | 99.50 | 0.50 | 0.00 | 0.00 | 0.00 |
| Char Banipakuria* | 3048 | 100.00 | 3.94 | 11.91 | 84.15 | 0.00 | 100.00 | 98.65 | 0.13 | 0.07 | 0.26 | 0.89 |
| Betmari | 815 | 100.00 | 2.58 | 10.67 | 86.75 | 0.00 | 100.00 | 99.14 | 0.12 | 0.00 | 0.37 | 0.37 |
| Char Palisha Madhyapara | 836 | 100.00 | 4.78 | 10.41 | 84.81 | 0.00 | 100.00 | 99.16 | 0.12 | 0.12 | 0.12 | 0.48 |
| Char Palisha Purbapara | 728 | 100.00 | 4.81 | 15.38 | 79.81 | 0.00 | 100.00 | 98.63 | 0.27 | 0.14 | 0.14 | 0.82 |
| Char Palisha Uttarpara | 669 | 100.00 | 3.59 | 11.51 | 84.90 | 0.00 | 100.00 | 97.46 | 0.00 | 0.00 | 0.45 | 2.09 |
| Char Chandra (Part)* | 852 | 100.00 | 6.92 | 15.61 | 77.46 | 0.00 | 100.00 | 99.30 | 0.59 | 0.00 | 0.00 | 0.12 |
| Madhyerchar | 852 | 100.00 | 6.92 | 15.61 | 77.46 | 0.00 | 100.00 | 99.30 | 0.59 | 0.00 | 0.00 | 0.12 |
| Harinapai* | 378 | 100.00 | 8.99 | 10.85 | 80.16 | 0.00 | 100.00 | 100.00 | 0.00 | 0.00 | 0.00 | 0.00 |
| Mahiramkul* | 599 | 100.00 | 4.17 | 13.86 | 81.97 | 0.00 | 100.00 | 99.00 | 0.33 | 0.33 | 0.17 | 0.17 |
| Randhunigachha* | 254 | 100.00 | 10.63 | 7.09 | 82.28 | 0.00 | 100.00 | 98.82 | 0.00 | 0.39 | 0.00 | 0.79 |
| Rayerbakai* | 667 | 100.00 | 4.05 | 10.04 | 85.91 | 0.00 | 100.00 | 99.55 | 0.15 | 0.00 | 0.15 | 0.15 |
| Shihata* | 746 | 100.00 | 5.23 | 15.82 | 78.95 | 0.00 | 100.00 | 97.72 | 1.07 | 0.54 | 0.13 | 0.54 |
| Shihuri* | 444 | 100.00 | 5.41 | 9.23 | 85.36 | 0.00 | 100.00 | 97.07 | 0.00 | 0.00 | 0.00 | 2.93 |
| Durmut Union | 6246 | 100.00 | 3.30 | 15.83 | 79.60 | 1.26 | 100.00 | 98.27 | 0.40 | 0.13 | 0.14 | 1.06 |
| Rural | 6047 | 100.00 | 3.36 | 15.89 | 79.56 | 1.19 | 100.00 | 98.30 | 0.40 | 0.13 | 0.15 | 1.03 |
| Urban | 199 | 100.00 | 1.51 | 14.07 | 80.90 | 3.52 | 100.00 | 97.49 | 0.50 | 0.00 | 0.00 | 2.01 |
| Ambaria* | 598 | 100.00 | 3.85 | 15.89 | 79.93 | 0.33 | 100.00 | 98.33 | 1.34 | 0.00 | 0.17 | 0.17 |
| Baherchar* | 199 | 100.00 | 1.51 | 14.07 | 80.90 | 3.52 | 100.00 | 97.49 | 0.50 | 0.00 | 0.00 | 2.01 |
| Char Pangshi* | 132 | 100.00 | 1.52 | 8.33 | 88.64 | 1.52 | 100.00 | 97.73 | 0.00 | 1.52 | 0.00 | 0.76 |
| Digar Kalabadha (1st Khanda)* | 71 | 100.00 | 2.82 | 26.76 | 70.42 | 0.00 | 100.00 | 92.96 | 0.00 | 0.00 | 0.00 | 7.04 |
| Digar Kalabadha (1st Part) | 71 | 100.00 | 2.82 | 26.76 | 70.42 | 0.00 | 100.00 | 92.96 | 0.00 | 0.00 | 0.00 | 7.04 |
| Durmut* | 880 | 100.00 | 4.20 | 20.91 | 74.66 | 0.23 | 100.00 | 98.07 | 0.57 | 0.34 | 0.23 | 0.80 |
| Gokulerpara* | 75 | 100.00 | 1.33 | 14.67 | 84.00 | 0.00 | 100.00 | 98.67 | 0.00 | 0.00 | 0.00 | 1.33 |
| Hamla* | 475 | 100.00 | 3.37 | 12.21 | 84.21 | 0.21 | 100.00 | 100.00 | 0.00 | 0.00 | 0.00 | 0.00 |
| Hatija* | 765 | 100.00 | 1.96 | 13.33 | 84.44 | 0.26 | 100.00 | 98.43 | 0.65 | 0.13 | 0.13 | 0.65 |
| Bir Hatija | 437 | 100.00 | 0.92 | 13.27 | 85.58 | 0.23 | 100.00 | 99.08 | 0.00 | 0.23 | 0.23 | 0.46 |
| Char Hatija | 328 | 100.00 | 3.35 | 13.41 | 82.93 | 0.30 | 100.00 | 97.56 | 1.52 | 0.00 | 0.00 | 0.91 |
| Jangalia* | 415 | 100.00 | 5.30 | 17.59 | 77.11 | 0.00 | 100.00 | 99.52 | 0.00 | 0.00 | 0.24 | 0.24 |
| Kalabadha* | 311 | 100.00 | 4.50 | 10.29 | 73.31 | 11.90 | 100.00 | 93.57 | 0.32 | 0.00 | 0.32 | 5.79 |
| Khudiarkanda* | 444 | 100.00 | 3.38 | 11.71 | 83.56 | 1.35 | 100.00 | 99.55 | 0.00 | 0.23 | 0.00 | 0.23 |
| Khudiarkanda | 444 | 100.00 | 3.38 | 11.71 | 83.56 | 1.35 | 100.00 | 99.55 | 0.00 | 0.23 | 0.00 | 0.23 |
| Ruknai* | 690 | 100.00 | 3.33 | 17.97 | 78.70 | 0.00 | 100.00 | 98.26 | 0.14 | 0.14 | 0.14 | 1.30 |
| Sindura Fasal* | 126 | 100.00 | 1.59 | 23.81 | 74.60 | 0.00 | 100.00 | 100.00 | 0.00 | 0.00 | 0.00 | 0.00 |
| Sitanirband* | 136 | 100.00 | 4.41 | 8.09 | 87.50 | 0.00 | 100.00 | 99.26 | 0.00 | 0.00 | 0.74 | 0.00 |
| Sultankhali* | 328 | 100.00 | 4.27 | 15.55 | 79.88 | 0.30 | 100.00 | 99.39 | 0.61 | 0.00 | 0.00 | 0.00 |
| Surulia* | 601 | 100.00 | 1.83 | 17.97 | 77.04 | 3.16 | 100.00 | 97.34 | 0.33 | 0.00 | 0.17 | 2.16 |
| Fulkocho Union | 3005 | 100.00 | 5.66 | 11.91 | 82.00 | 0.43 | 100.00 | 98.04 | 0.17 | 0.00 | 0.43 | 1.36 |
| Rural | 3005 | 100.00 | 5.66 | 11.91 | 82.00 | 0.43 | 100.00 | 98.04 | 0.17 | 0.00 | 0.43 | 1.36 |
| Urban | 0 | 0.00 | 0.00 | 0.00 | 0.00 | 0.00 | 0.00 | 0.00 | 0.00 | 0.00 | 0.00 | 0.00 |
| Char Adiarpara* | 151 | 100.00 | 3.31 | 17.88 | 78.81 | 0.00 | 100.00 | 95.36 | 0.00 | 0.00 | 1.99 | 2.65 |
| Jatiar Para | 151 | 100.00 | 3.31 | 17.88 | 78.81 | 0.00 | 100.00 | 95.36 | 0.00 | 0.00 | 1.99 | 2.65 |
| Fulkocho* | 1010 | 100.00 | 5.54 | 14.06 | 80.30 | 0.10 | 100.00 | 98.12 | 0.20 | 0.00 | 0.20 | 1.49 |
| Deberchhara | 198 | 100.00 | 9.60 | 11.11 | 79.29 | 0.00 | 100.00 | 100.00 | 0.00 | 0.00 | 0.00 | 0.00 |
| Fulkocho | 682 | 100.00 | 4.40 | 13.64 | 81.82 | 0.15 | 100.00 | 98.39 | 0.29 | 0.00 | 0.29 | 1.03 |

| Administrative Unit, Location and Community | General Household | Percentage of Type of Structure | | | | | Percentage of Ownership Status | | | | | |
|--|-------------------|---------------------------------|-------------|-------------|--------------|-------------|--------------------------------|-------------------|---|--|--|---|
| | | Total | Pucca | Semi-pucca | Kancha | Jhupri | Total | Own dwelling unit | Rented but having own dwelling unit elsewhere | Rented and having no own dwelling unit elsewhere | Rent free but having own dwelling unit elsewhere | Rent free and having no own dwelling unit elsewhere |
| 1 | 2 | 3 | 4 | 5 | 6 | 7 | 8 | 9 | 10 | 11 | 12 | 13 |
| Kamalabari | 130 | 100.00 | 5.38 | 20.77 | 73.85 | 0.00 | 100.00 | 93.85 | 0.00 | 0.00 | 0.00 | 6.15 |
| Konamalanca (Part)* | 313 | 100.00 | 8.31 | 10.86 | 77.64 | 3.19 | 100.00 | 98.08 | 0.32 | 0.00 | 0.96 | 0.64 |
| Paharipatal* | 43 | 100.00 | 0.00 | 13.95 | 86.05 | 0.00 | 100.00 | 97.67 | 0.00 | 0.00 | 0.00 | 2.33 |
| Rajapur* | 195 | 100.00 | 3.59 | 6.15 | 90.26 | 0.00 | 100.00 | 99.49 | 0.00 | 0.00 | 0.00 | 0.51 |
| Rekhirpara* | 608 | 100.00 | 8.72 | 12.66 | 78.45 | 0.16 | 100.00 | 97.70 | 0.33 | 0.00 | 0.66 | 1.32 |
| Telipara* | 685 | 100.00 | 3.36 | 8.76 | 87.74 | 0.15 | 100.00 | 98.39 | 0.00 | 0.00 | 0.15 | 1.46 |
| Ghoshherpara Union | 9883 | 100.00 | 2.97 | 9.87 | 86.81 | 0.35 | 100.00 | 99.10 | 0.17 | 0.14 | 0.19 | 0.39 |
| Rural | 9883 | 100.00 | 2.97 | 9.87 | 86.81 | 0.35 | 100.00 | 99.10 | 0.17 | 0.14 | 0.19 | 0.39 |
| Urban | 0 | 0.00 | 0.00 | 0.00 | 0.00 | 0.00 | 0.00 | 0.00 | 0.00 | 0.00 | 0.00 | 0.00 |
| Amirti* | 734 | 100.00 | 1.63 | 14.44 | 83.92 | 0.00 | 100.00 | 99.73 | 0.00 | 0.27 | 0.00 | 0.00 |
| Bade Palashtala* | 125 | 100.00 | 4.80 | 9.60 | 85.60 | 0.00 | 100.00 | 100.00 | 0.00 | 0.00 | 0.00 | 0.00 |
| Bagbari* | 1349 | 100.00 | 2.59 | 8.38 | 88.81 | 0.22 | 100.00 | 99.85 | 0.00 | 0.00 | 0.00 | 0.15 |
| Bagbari | 101 | 100.00 | 0.00 | 5.94 | 94.06 | 0.00 | 100.00 | 100.00 | 0.00 | 0.00 | 0.00 | 0.00 |
| Char Bagbari | 182 | 100.00 | 1.10 | 3.30 | 95.05 | 0.55 | 100.00 | 100.00 | 0.00 | 0.00 | 0.00 | 0.00 |
| Dakkhin Bagbari | 204 | 100.00 | 2.45 | 4.90 | 92.65 | 0.00 | 100.00 | 100.00 | 0.00 | 0.00 | 0.00 | 0.00 |
| Maishkail | 430 | 100.00 | 3.49 | 15.35 | 80.70 | 0.47 | 100.00 | 99.77 | 0.00 | 0.00 | 0.00 | 0.23 |
| Taraf Ray | 196 | 100.00 | 4.08 | 5.61 | 90.31 | 0.00 | 100.00 | 100.00 | 0.00 | 0.00 | 0.00 | 0.00 |
| Top Bagbari | 236 | 100.00 | 2.12 | 5.93 | 91.95 | 0.00 | 100.00 | 99.58 | 0.00 | 0.00 | 0.00 | 0.42 |
| Banda Kandarpara* | 197 | 100.00 | 1.52 | 6.09 | 92.39 | 0.00 | 100.00 | 97.97 | 0.51 | 0.00 | 0.51 | 1.02 |
| Bangshi Beltail* | 620 | 100.00 | 2.58 | 22.26 | 75.16 | 0.00 | 100.00 | 96.77 | 0.97 | 0.48 | 0.48 | 1.29 |
| Bir Bangshi | 203 | 100.00 | 3.94 | 15.27 | 80.79 | 0.00 | 100.00 | 92.12 | 2.96 | 0.99 | 0.49 | 3.45 |
| Char Bangshi | 417 | 100.00 | 1.92 | 25.66 | 72.42 | 0.00 | 100.00 | 99.04 | 0.00 | 0.24 | 0.48 | 0.24 |
| Beltail Khayerpara* | 429 | 100.00 | 4.66 | 8.16 | 87.18 | 0.00 | 100.00 | 99.53 | 0.00 | 0.47 | 0.00 | 0.00 |
| Charalkandi* | 325 | 100.00 | 8.00 | 11.69 | 80.31 | 0.00 | 100.00 | 98.77 | 0.00 | 0.00 | 0.92 | 0.31 |
| Chhabilapur* | 1538 | 100.00 | 3.71 | 7.87 | 88.36 | 0.07 | 100.00 | 99.22 | 0.07 | 0.13 | 0.26 | 0.33 |
| Akandapara | 206 | 100.00 | 3.40 | 16.50 | 80.10 | 0.00 | 100.00 | 99.03 | 0.00 | 0.00 | 0.00 | 0.97 |
| Dakkhin Chhabilapur | 206 | 100.00 | 4.85 | 9.71 | 84.95 | 0.49 | 100.00 | 100.00 | 0.00 | 0.00 | 0.00 | 0.00 |
| Pashchim Chhabilapur | 227 | 100.00 | 3.96 | 8.37 | 87.67 | 0.00 | 100.00 | 98.68 | 0.00 | 0.44 | 0.00 | 0.88 |
| Purba Chhabilapur | 718 | 100.00 | 2.09 | 4.60 | 93.31 | 0.00 | 100.00 | 99.72 | 0.14 | 0.14 | 0.00 | 0.00 |
| Uttar Chhabilapur | 181 | 100.00 | 8.84 | 8.29 | 82.87 | 0.00 | 100.00 | 97.24 | 0.00 | 0.00 | 2.21 | 0.55 |
| Ghoshherpara* | 2003 | 100.00 | 1.95 | 7.89 | 88.77 | 1.40 | 100.00 | 99.30 | 0.15 | 0.00 | 0.10 | 0.45 |
| Bir Ghoshherpara | 818 | 100.00 | 1.22 | 6.60 | 88.88 | 3.30 | 100.00 | 99.14 | 0.12 | 0.00 | 0.12 | 0.61 |
| Char Ghoshherpara | 1185 | 100.00 | 2.45 | 8.78 | 88.69 | 0.08 | 100.00 | 99.41 | 0.17 | 0.00 | 0.08 | 0.34 |
| Kahetpara* | 327 | 100.00 | 3.98 | 11.31 | 84.71 | 0.00 | 100.00 | 98.78 | 0.00 | 0.00 | 0.00 | 1.22 |
| Nagerpara* | 220 | 100.00 | 2.73 | 4.55 | 92.73 | 0.00 | 100.00 | 100.00 | 0.00 | 0.00 | 0.00 | 0.00 |
| Pathanpara* | 797 | 100.00 | 2.63 | 12.55 | 84.82 | 0.00 | 100.00 | 98.49 | 0.25 | 0.38 | 0.63 | 0.25 |
| Saguna* | 1219 | 100.00 | 3.28 | 7.79 | 88.68 | 0.25 | 100.00 | 98.93 | 0.33 | 0.16 | 0.08 | 0.49 |
| Bir Saguna | 385 | 100.00 | 4.16 | 7.01 | 88.57 | 0.26 | 100.00 | 100.00 | 0.00 | 0.00 | 0.00 | 0.00 |
| Char Saguna | 834 | 100.00 | 2.88 | 8.15 | 88.73 | 0.24 | 100.00 | 98.44 | 0.48 | 0.24 | 0.12 | 0.72 |
| Jhawgara Union | 8106 | 100.00 | 3.27 | 6.56 | 90.11 | 0.06 | 100.00 | 98.69 | 0.54 | 0.11 | 0.16 | 0.49 |
| Rural | 8106 | 100.00 | 3.27 | 6.56 | 90.11 | 0.06 | 100.00 | 98.69 | 0.54 | 0.11 | 0.16 | 0.49 |
| Urban | 0 | 0.00 | 0.00 | 0.00 | 0.00 | 0.00 | 0.00 | 0.00 | 0.00 | 0.00 | 0.00 | 0.00 |
| Bhatrabari* | 50 | 100.00 | 8.00 | 8.00 | 84.00 | 0.00 | 100.00 | 98.00 | 0.00 | 0.00 | 0.00 | 2.00 |
| Chanderbanda* | 149 | 100.00 | 1.34 | 8.72 | 89.93 | 0.00 | 100.00 | 100.00 | 0.00 | 0.00 | 0.00 | 0.00 |
| Dularbari* | 32 | 100.00 | 3.13 | 3.13 | 93.75 | 0.00 | 100.00 | 100.00 | 0.00 | 0.00 | 0.00 | 0.00 |
| Gutia* | 29 | 100.00 | 0.00 | 0.00 | 100.00 | 0.00 | 100.00 | 100.00 | 0.00 | 0.00 | 0.00 | 0.00 |
| Indrabari* | 906 | 100.00 | 4.97 | 8.28 | 86.75 | 0.00 | 100.00 | 99.45 | 0.11 | 0.22 | 0.00 | 0.22 |
| Pashchimpara | 598 | 100.00 | 6.02 | 9.03 | 84.95 | 0.00 | 100.00 | 99.16 | 0.17 | 0.33 | 0.00 | 0.33 |
| Purbapara | 308 | 100.00 | 2.92 | 6.82 | 90.26 | 0.00 | 100.00 | 100.00 | 0.00 | 0.00 | 0.00 | 0.00 |
| Jhawgara* | 1715 | 100.00 | 2.68 | 6.30 | 90.96 | 0.06 | 100.00 | 97.96 | 1.28 | 0.12 | 0.12 | 0.52 |
| Daherpara | 453 | 100.00 | 5.30 | 13.91 | 80.57 | 0.22 | 100.00 | 94.92 | 4.64 | 0.22 | 0.22 | 0.00 |
| Dakkhin Jhawgara | 476 | 100.00 | 1.26 | 4.83 | 93.91 | 0.00 | 100.00 | 98.53 | 0.00 | 0.00 | 0.00 | 1.47 |
| Pashchim Jhawgara | 361 | 100.00 | 1.39 | 1.94 | 96.68 | 0.00 | 100.00 | 99.17 | 0.00 | 0.28 | 0.28 | 0.28 |
| Purba Jhawgara | 425 | 100.00 | 2.59 | 3.53 | 93.88 | 0.00 | 100.00 | 99.53 | 0.24 | 0.00 | 0.00 | 0.24 |
| Kapashatia* | 1028 | 100.00 | 3.21 | 3.99 | 92.80 | 0.00 | 100.00 | 96.60 | 1.26 | 0.29 | 0.39 | 1.46 |
| Manki* | 500 | 100.00 | 2.60 | 8.20 | 89.20 | 0.00 | 100.00 | 98.40 | 0.80 | 0.00 | 0.20 | 0.60 |
| Pairbari* | 389 | 100.00 | 3.34 | 4.63 | 92.03 | 0.00 | 100.00 | 99.74 | 0.00 | 0.00 | 0.00 | 0.26 |

| Administrative Unit, Location and Community | General Household | Percentage of Type of Structure | | | | | Percentage of Ownership Status | | | | | |
|--|-------------------|---------------------------------|-------------|--------------|--------------|-------------|--------------------------------|-------------------|---|--|--|---|
| | | Total | Pucca | Semi-pucca | Kancha | Jhupri | Total | Own dwelling unit | Rented but having own dwelling unit elsewhere | Rented and having no own dwelling unit elsewhere | Rent free but having own dwelling unit elsewhere | Rent free and having no own dwelling unit elsewhere |
| 1 | 2 | 3 | 4 | 5 | 6 | 7 | 8 | 9 | 10 | 11 | 12 | 13 |
| Natun Pairbari | 120 | 100.00 | 2.50 | 3.33 | 94.17 | 0.00 | 100.00 | 100.00 | 0.00 | 0.00 | 0.00 | 0.00 |
| Pairbari | 269 | 100.00 | 3.72 | 5.20 | 91.08 | 0.00 | 100.00 | 99.63 | 0.00 | 0.00 | 0.00 | 0.37 |
| Rehai Palashtala* | 500 | 100.00 | 2.20 | 7.20 | 90.40 | 0.20 | 100.00 | 99.40 | 0.20 | 0.20 | 0.00 | 0.20 |
| Ruhili* | 637 | 100.00 | 2.83 | 10.20 | 86.97 | 0.00 | 100.00 | 99.69 | 0.16 | 0.00 | 0.16 | 0.00 |
| Sheikhsadi* | 1281 | 100.00 | 3.67 | 5.46 | 90.71 | 0.16 | 100.00 | 99.22 | 0.16 | 0.08 | 0.31 | 0.23 |
| Sheikhsadi | 735 | 100.00 | 3.40 | 4.35 | 92.11 | 0.14 | 100.00 | 99.18 | 0.14 | 0.14 | 0.14 | 0.41 |
| Sheikhsadi Natunpara | 347 | 100.00 | 6.05 | 6.63 | 87.03 | 0.29 | 100.00 | 98.85 | 0.29 | 0.00 | 0.86 | 0.00 |
| Tupkarchar | 199 | 100.00 | 0.50 | 7.54 | 91.96 | 0.00 | 100.00 | 100.00 | 0.00 | 0.00 | 0.00 | 0.00 |
| Tagarchar* | 890 | 100.00 | 3.60 | 6.74 | 89.55 | 0.11 | 100.00 | 99.33 | 0.00 | 0.00 | 0.11 | 0.56 |
| Kulia Union | 7002 | 100.00 | 2.78 | 10.64 | 86.20 | 0.37 | 100.00 | 98.96 | 0.46 | 0.09 | 0.11 | 0.39 |
| Rural | 6229 | 100.00 | 2.52 | 9.30 | 87.78 | 0.40 | 100.00 | 99.31 | 0.14 | 0.06 | 0.13 | 0.35 |
| Urban | 773 | 100.00 | 4.92 | 21.47 | 73.48 | 0.13 | 100.00 | 96.12 | 2.98 | 0.26 | 0.00 | 0.65 |
| Ballabhpur* | 231 | 100.00 | 1.73 | 3.90 | 93.94 | 0.43 | 100.00 | 99.57 | 0.43 | 0.00 | 0.00 | 0.00 |
| Bhaluka* | 515 | 100.00 | 3.88 | 15.73 | 79.22 | 1.17 | 100.00 | 97.86 | 0.19 | 0.00 | 0.00 | 1.94 |
| Chinitola* | 656 | 100.00 | 3.20 | 10.37 | 86.28 | 0.15 | 100.00 | 99.54 | 0.15 | 0.00 | 0.00 | 0.30 |
| Chinitola | 496 | 100.00 | 2.82 | 9.48 | 87.50 | 0.20 | 100.00 | 99.60 | 0.00 | 0.00 | 0.00 | 0.40 |
| Pirgachha | 160 | 100.00 | 4.38 | 13.13 | 82.50 | 0.00 | 100.00 | 99.38 | 0.63 | 0.00 | 0.00 | 0.00 |
| Daudkura* | 114 | 100.00 | 1.75 | 20.18 | 78.07 | 0.00 | 100.00 | 94.74 | 0.00 | 0.88 | 0.88 | 3.51 |
| Dephlapara* | 120 | 100.00 | 2.50 | 20.83 | 76.67 | 0.00 | 100.00 | 96.67 | 2.50 | 0.00 | 0.83 | 0.00 |
| Kangal Kursha* | 533 | 100.00 | 1.31 | 4.13 | 94.56 | 0.00 | 100.00 | 98.87 | 0.19 | 0.19 | 0.38 | 0.38 |
| Dhalir Bhita | 139 | 100.00 | 0.00 | 0.00 | 100.00 | 0.00 | 100.00 | 100.00 | 0.00 | 0.00 | 0.00 | 0.00 |
| Kangal Kursha | 394 | 100.00 | 1.78 | 5.58 | 92.64 | 0.00 | 100.00 | 98.48 | 0.25 | 0.25 | 0.51 | 0.51 |
| Kulia* | 996 | 100.00 | 2.11 | 12.75 | 85.04 | 0.10 | 100.00 | 99.40 | 0.00 | 0.00 | 0.20 | 0.40 |
| Pacha Bahala* | 944 | 100.00 | 2.44 | 6.89 | 90.36 | 0.32 | 100.00 | 99.79 | 0.11 | 0.11 | 0.00 | 0.00 |
| Pacha Bahala | 747 | 100.00 | 2.81 | 8.70 | 88.22 | 0.27 | 100.00 | 99.87 | 0.00 | 0.13 | 0.00 | 0.00 |
| Puglipara | 197 | 100.00 | 1.02 | 0.00 | 98.48 | 0.51 | 100.00 | 99.49 | 0.51 | 0.00 | 0.00 | 0.00 |
| Sadipaiti* | 927 | 100.00 | 1.40 | 9.71 | 88.89 | 0.00 | 100.00 | 99.89 | 0.00 | 0.11 | 0.00 | 0.00 |
| Sadipati (Part-1) | 927 | 100.00 | 1.40 | 9.71 | 88.89 | 0.00 | 100.00 | 99.89 | 0.00 | 0.11 | 0.00 | 0.00 |
| Sadipati (2nd Portion)* | 214 | 100.00 | 0.93 | 5.61 | 93.46 | 0.00 | 100.00 | 100.00 | 0.00 | 0.00 | 0.00 | 0.00 |
| Sadipati (2nd Part) | 214 | 100.00 | 0.93 | 5.61 | 93.46 | 0.00 | 100.00 | 100.00 | 0.00 | 0.00 | 0.00 | 0.00 |
| Tanki* | 773 | 100.00 | 4.92 | 21.47 | 73.48 | 0.13 | 100.00 | 96.12 | 2.98 | 0.26 | 0.00 | 0.65 |
| Daudpur | 130 | 100.00 | 0.77 | 21.54 | 77.69 | 0.00 | 100.00 | 100.00 | 0.00 | 0.00 | 0.00 | 0.00 |
| Nayapara | 127 | 100.00 | 6.30 | 18.90 | 74.80 | 0.00 | 100.00 | 99.21 | 0.79 | 0.00 | 0.00 | 0.00 |
| Paragali | 102 | 100.00 | 5.88 | 9.80 | 84.31 | 0.00 | 100.00 | 93.14 | 3.92 | 0.98 | 0.00 | 1.96 |
| Ramarpara | 103 | 100.00 | 2.91 | 21.36 | 74.76 | 0.97 | 100.00 | 100.00 | 0.00 | 0.00 | 0.00 | 0.00 |
| Tanaki | 311 | 100.00 | 6.43 | 26.37 | 67.20 | 0.00 | 100.00 | 92.93 | 5.79 | 0.32 | 0.00 | 0.96 |
| Tarakandi* | 423 | 100.00 | 6.38 | 7.57 | 82.98 | 3.07 | 100.00 | 100.00 | 0.00 | 0.00 | 0.00 | 0.00 |
| Tegharia* | 556 | 100.00 | 2.52 | 4.50 | 92.99 | 0.00 | 100.00 | 99.46 | 0.18 | 0.00 | 0.36 | 0.00 |
| Mahmudpur Union | 11364 | 100.00 | 2.52 | 9.71 | 87.58 | 0.18 | 100.00 | 97.77 | 0.43 | 0.21 | 0.33 | 1.26 |
| Rural | 11364 | 100.00 | 2.52 | 9.71 | 87.58 | 0.18 | 100.00 | 97.77 | 0.43 | 0.21 | 0.33 | 1.26 |
| Urban | 0 | 0.00 | 0.00 | 0.00 | 0.00 | 0.00 | 0.00 | 0.00 | 0.00 | 0.00 | 0.00 | 0.00 |
| Banda Elangi* | 154 | 100.00 | 0.00 | 0.00 | 100.00 | 0.00 | 100.00 | 98.05 | 0.00 | 1.95 | 0.00 | 0.00 |
| Banda Elengi | 154 | 100.00 | 0.00 | 0.00 | 100.00 | 0.00 | 100.00 | 98.05 | 0.00 | 1.95 | 0.00 | 0.00 |
| Baniabari* | 999 | 100.00 | 1.30 | 7.11 | 91.49 | 0.10 | 100.00 | 99.10 | 0.00 | 0.00 | 0.00 | 0.90 |
| Imampur* | 457 | 100.00 | 1.53 | 11.82 | 86.43 | 0.22 | 100.00 | 94.75 | 0.66 | 0.00 | 0.00 | 4.60 |
| Khabuli* | 484 | 100.00 | 2.07 | 5.37 | 92.36 | 0.21 | 100.00 | 95.04 | 0.00 | 0.00 | 1.65 | 3.31 |
| Khasimara* | 1335 | 100.00 | 2.02 | 12.06 | 85.47 | 0.45 | 100.00 | 96.03 | 0.00 | 0.00 | 0.15 | 3.82 |
| Khasimara | 726 | 100.00 | 2.34 | 14.19 | 83.47 | 0.00 | 100.00 | 94.08 | 0.00 | 0.00 | 0.14 | 5.79 |
| Purarchar | 259 | 100.00 | 0.39 | 12.36 | 84.94 | 2.32 | 100.00 | 97.30 | 0.00 | 0.00 | 0.00 | 2.70 |
| Putiagara | 350 | 100.00 | 2.57 | 7.43 | 90.00 | 0.00 | 100.00 | 99.14 | 0.00 | 0.00 | 0.29 | 0.57 |
| Mahmudpur* | 5333 | 100.00 | 2.94 | 10.35 | 86.50 | 0.21 | 100.00 | 97.79 | 0.83 | 0.38 | 0.36 | 0.66 |
| Adbaria | 582 | 100.00 | 6.87 | 15.46 | 77.66 | 0.00 | 100.00 | 95.88 | 0.52 | 0.34 | 0.69 | 2.58 |
| Banabandha | 174 | 100.00 | 3.45 | 13.22 | 83.33 | 0.00 | 100.00 | 98.85 | 0.57 | 0.00 | 0.57 | 0.00 |
| Char Mahmudpur | 1250 | 100.00 | 2.40 | 7.20 | 90.24 | 0.16 | 100.00 | 99.20 | 0.16 | 0.16 | 0.24 | 0.24 |
| Gobindi | 979 | 100.00 | 1.63 | 4.60 | 93.16 | 0.61 | 100.00 | 98.67 | 0.00 | 0.00 | 0.51 | 0.82 |
| Kezaikata | 1238 | 100.00 | 1.78 | 7.67 | 90.47 | 0.08 | 100.00 | 99.27 | 0.24 | 0.00 | 0.40 | 0.08 |
| Mahmudpur | 600 | 100.00 | 4.50 | 21.67 | 73.50 | 0.33 | 100.00 | 90.50 | 5.67 | 2.67 | 0.17 | 1.00 |

| Administrative Unit, Location and Community | General Household | Percentage of Type of Structure | | | | | Percentage of Ownership Status | | | | | |
|--|-------------------|---------------------------------|-------------|--------------|--------------|-------------|--------------------------------|-------------------|---|--|--|---|
| | | Total | Pucca | Semi-pucca | Kancha | Jhupri | Total | Own dwelling unit | Rented but having own dwelling unit elsewhere | Rented and having no own dwelling unit elsewhere | Rent free but having own dwelling unit elsewhere | Rent free and having no own dwelling unit elsewhere |
| 1 | 2 | 3 | 4 | 5 | 6 | 7 | 8 | 9 | 10 | 11 | 12 | 13 |
| Nalsia | 510 | 100.00 | 3.14 | 15.49 | 81.37 | 0.00 | 100.00 | 99.41 | 0.20 | 0.00 | 0.00 | 0.39 |
| Nanglapara Baga* | 142 | 100.00 | 2.11 | 11.97 | 85.92 | 0.00 | 100.00 | 92.25 | 1.41 | 0.70 | 0.70 | 4.93 |
| Payla* | 2460 | 100.00 | 2.80 | 9.07 | 88.09 | 0.04 | 100.00 | 99.55 | 0.00 | 0.00 | 0.28 | 0.16 |
| Ag Payla | 928 | 100.00 | 1.72 | 6.57 | 91.70 | 0.00 | 100.00 | 99.57 | 0.00 | 0.00 | 0.32 | 0.11 |
| Charaldar | 267 | 100.00 | 10.11 | 7.87 | 82.02 | 0.00 | 100.00 | 99.63 | 0.00 | 0.00 | 0.37 | 0.00 |
| Pachh Payla | 1046 | 100.00 | 2.29 | 11.28 | 86.42 | 0.00 | 100.00 | 99.62 | 0.00 | 0.00 | 0.19 | 0.19 |
| Roknaipara | 219 | 100.00 | 0.91 | 10.50 | 88.13 | 0.46 | 100.00 | 99.09 | 0.00 | 0.00 | 0.46 | 0.46 |
| Nangla Union | 6443 | 100.00 | 2.36 | 9.17 | 88.22 | 0.25 | 100.00 | 98.68 | 0.12 | 0.09 | 0.22 | 0.88 |
| Rural | 6443 | 100.00 | 2.36 | 9.17 | 88.22 | 0.25 | 100.00 | 98.68 | 0.12 | 0.09 | 0.22 | 0.88 |
| Urban | 0 | 0.00 | 0.00 | 0.00 | 0.00 | 0.00 | 0.00 | 0.00 | 0.00 | 0.00 | 0.00 | 0.00 |
| Banda Rouha* | 667 | 100.00 | 0.60 | 4.20 | 95.20 | 0.00 | 100.00 | 99.10 | 0.00 | 0.00 | 0.15 | 0.75 |
| Basudebpur (Part)* | 1017 | 100.00 | 1.08 | 6.98 | 91.25 | 0.69 | 100.00 | 97.94 | 0.29 | 0.49 | 0.10 | 1.18 |
| Basudebpur | 360 | 100.00 | 1.67 | 9.17 | 87.50 | 1.67 | 100.00 | 97.50 | 0.28 | 1.39 | 0.28 | 0.56 |
| Kaurabaid | 271 | 100.00 | 0.74 | 5.90 | 93.36 | 0.00 | 100.00 | 99.26 | 0.37 | 0.00 | 0.00 | 0.37 |
| Rupshihata | 386 | 100.00 | 0.78 | 5.70 | 93.26 | 0.26 | 100.00 | 97.41 | 0.26 | 0.00 | 0.00 | 2.33 |
| Bayradanga* | 339 | 100.00 | 4.13 | 12.09 | 83.78 | 0.00 | 100.00 | 99.71 | 0.00 | 0.00 | 0.00 | 0.29 |
| Deulabari* | 855 | 100.00 | 3.04 | 10.64 | 86.32 | 0.00 | 100.00 | 98.71 | 0.12 | 0.00 | 0.23 | 0.94 |
| Deulabari | 449 | 100.00 | 4.45 | 8.91 | 86.64 | 0.00 | 100.00 | 98.66 | 0.22 | 0.00 | 0.45 | 0.67 |
| Pramanikpara | 181 | 100.00 | 2.21 | 9.94 | 87.85 | 0.00 | 100.00 | 100.00 | 0.00 | 0.00 | 0.00 | 0.00 |
| Sardarpara | 225 | 100.00 | 0.89 | 14.67 | 84.44 | 0.00 | 100.00 | 97.78 | 0.00 | 0.00 | 0.00 | 2.22 |
| Gobindapur 2nd Khanda* | 1476 | 100.00 | 2.24 | 13.55 | 84.21 | 0.00 | 100.00 | 98.04 | 0.14 | 0.00 | 0.41 | 1.42 |
| Bagurpara | 376 | 100.00 | 1.60 | 14.63 | 83.78 | 0.00 | 100.00 | 96.54 | 0.27 | 0.00 | 1.06 | 2.13 |
| Charaldar | 433 | 100.00 | 3.23 | 7.85 | 88.91 | 0.00 | 100.00 | 99.54 | 0.00 | 0.00 | 0.23 | 0.23 |
| Gobindapur | 381 | 100.00 | 0.52 | 17.32 | 82.15 | 0.00 | 100.00 | 98.69 | 0.00 | 0.00 | 0.26 | 1.05 |
| Majhband Nangla | 286 | 100.00 | 3.85 | 15.73 | 80.42 | 0.00 | 100.00 | 96.85 | 0.35 | 0.00 | 0.00 | 2.80 |
| Gobindapur 3rd Khanda* | 379 | 100.00 | 1.32 | 7.12 | 91.56 | 0.00 | 100.00 | 98.94 | 0.00 | 0.00 | 0.00 | 1.06 |
| Gobindapur | 76 | 100.00 | 2.63 | 9.21 | 88.16 | 0.00 | 100.00 | 100.00 | 0.00 | 0.00 | 0.00 | 0.00 |
| Kachhmir Tair | 48 | 100.00 | 4.17 | 10.42 | 85.42 | 0.00 | 100.00 | 93.75 | 0.00 | 0.00 | 0.00 | 6.25 |
| Natarkura | 255 | 100.00 | 0.39 | 5.88 | 93.73 | 0.00 | 100.00 | 99.61 | 0.00 | 0.00 | 0.00 | 0.39 |
| Haripur* | 799 | 100.00 | 2.50 | 8.14 | 88.74 | 0.63 | 100.00 | 99.37 | 0.25 | 0.13 | 0.00 | 0.25 |
| Haripur | 404 | 100.00 | 1.73 | 8.91 | 89.36 | 0.00 | 100.00 | 99.26 | 0.25 | 0.00 | 0.00 | 0.50 |
| Haripur Bhatipara | 108 | 100.00 | 1.85 | 16.67 | 81.48 | 0.00 | 100.00 | 100.00 | 0.00 | 0.00 | 0.00 | 0.00 |
| Pathalia | 287 | 100.00 | 3.83 | 3.83 | 90.59 | 1.74 | 100.00 | 99.30 | 0.35 | 0.35 | 0.00 | 0.00 |
| Nangla* | 911 | 100.00 | 4.28 | 7.46 | 87.82 | 0.44 | 100.00 | 99.12 | 0.00 | 0.00 | 0.44 | 0.44 |
| Munshi Nangla | 584 | 100.00 | 6.34 | 9.76 | 83.73 | 0.17 | 100.00 | 98.63 | 0.00 | 0.00 | 0.68 | 0.68 |
| Nalkuri | 228 | 100.00 | 0.88 | 4.39 | 93.42 | 1.32 | 100.00 | 100.00 | 0.00 | 0.00 | 0.00 | 0.00 |
| Naya Para | 99 | 100.00 | 0.00 | 1.01 | 98.99 | 0.00 | 100.00 | 100.00 | 0.00 | 0.00 | 0.00 | 0.00 |
| Nayanagar Union | 6390 | 100.00 | 3.99 | 12.44 | 83.05 | 0.52 | 100.00 | 98.72 | 0.69 | 0.09 | 0.23 | 0.27 |
| Rural | 6390 | 100.00 | 3.99 | 12.44 | 83.05 | 0.52 | 100.00 | 98.72 | 0.69 | 0.09 | 0.23 | 0.27 |
| Urban | 0 | 0.00 | 0.00 | 0.00 | 0.00 | 0.00 | 0.00 | 0.00 | 0.00 | 0.00 | 0.00 | 0.00 |
| Alokdia 1st Khanda* | 102 | 100.00 | 7.84 | 22.55 | 69.61 | 0.00 | 100.00 | 100.00 | 0.00 | 0.00 | 0.00 | 0.00 |
| Alokdia (Part-1) | 102 | 100.00 | 7.84 | 22.55 | 69.61 | 0.00 | 100.00 | 100.00 | 0.00 | 0.00 | 0.00 | 0.00 |
| Alokdia 2nd Khanda* | 101 | 100.00 | 1.98 | 12.87 | 85.15 | 0.00 | 100.00 | 100.00 | 0.00 | 0.00 | 0.00 | 0.00 |
| Alokdia (Part-2) | 101 | 100.00 | 1.98 | 12.87 | 85.15 | 0.00 | 100.00 | 100.00 | 0.00 | 0.00 | 0.00 | 0.00 |
| Bajaraddipara* | 279 | 100.00 | 6.81 | 22.22 | 70.97 | 0.00 | 100.00 | 96.77 | 2.87 | 0.00 | 0.00 | 0.36 |
| Bajarddipara | 279 | 100.00 | 6.81 | 22.22 | 70.97 | 0.00 | 100.00 | 96.77 | 2.87 | 0.00 | 0.00 | 0.36 |
| Banipakuria* | 120 | 100.00 | 1.67 | 4.17 | 94.17 | 0.00 | 100.00 | 99.17 | 0.00 | 0.00 | 0.00 | 0.83 |
| Burunga* | 582 | 100.00 | 2.92 | 11.51 | 83.16 | 2.41 | 100.00 | 99.48 | 0.00 | 0.17 | 0.17 | 0.17 |
| Chhinna* | 62 | 100.00 | 1.61 | 0.00 | 85.48 | 12.90 | 100.00 | 100.00 | 0.00 | 0.00 | 0.00 | 0.00 |
| Dagi* | 448 | 100.00 | 2.23 | 8.26 | 89.06 | 0.45 | 100.00 | 99.55 | 0.00 | 0.00 | 0.00 | 0.45 |
| Hat Gobindaganj* | 7 | 100.00 | 14.29 | 28.57 | 57.14 | 0.00 | 100.00 | 100.00 | 0.00 | 0.00 | 0.00 | 0.00 |
| Jalalpur (Part)* | 368 | 100.00 | 4.35 | 19.29 | 76.36 | 0.00 | 100.00 | 98.37 | 0.27 | 0.00 | 0.00 | 1.36 |
| Jalalpur | 368 | 100.00 | 4.35 | 19.29 | 76.36 | 0.00 | 100.00 | 98.37 | 0.27 | 0.00 | 0.00 | 1.36 |
| Kacharir Chhara* | 16 | 100.00 | 6.25 | 18.75 | 68.75 | 6.25 | 100.00 | 93.75 | 0.00 | 6.25 | 0.00 | 0.00 |
| Kamarerchar* | 817 | 100.00 | 1.71 | 6.12 | 92.04 | 0.12 | 100.00 | 99.63 | 0.00 | 0.00 | 0.37 | 0.00 |
| Kamarerchar (5 No Char) | 817 | 100.00 | 1.71 | 6.12 | 92.04 | 0.12 | 100.00 | 99.63 | 0.00 | 0.00 | 0.37 | 0.00 |
| Lakhipur* | 91 | 100.00 | 12.09 | 14.29 | 73.63 | 0.00 | 100.00 | 95.60 | 2.20 | 2.20 | 0.00 | 0.00 |
| Malancha* | 1072 | 100.00 | 4.38 | 18.47 | 77.15 | 0.00 | 100.00 | 97.29 | 2.15 | 0.19 | 0.19 | 0.19 |

| Administrative Unit, Location and Community | General Household | Percentage of Type of Structure | | | | | Percentage of Ownership Status | | | | | |
|--|-------------------|---------------------------------|--------------|--------------|--------------|-------------|--------------------------------|-------------------|---|--|--|---|
| | | Total | Pucca | Semi-pucca | Kancha | Jhupri | Total | Own dwelling unit | Rented but having own dwelling unit elsewhere | Rented and having no own dwelling unit elsewhere | Rent free but having own dwelling unit elsewhere | Rent free and having no own dwelling unit elsewhere |
| 1 | 2 | 3 | 4 | 5 | 6 | 7 | 8 | 9 | 10 | 11 | 12 | 13 |
| Mamabhagina* | 108 | 100.00 | 5.56 | 10.19 | 82.41 | 1.85 | 100.00 | 99.07 | 0.00 | 0.00 | 0.00 | 0.93 |
| Megharbari* | 929 | 100.00 | 2.69 | 12.38 | 84.93 | 0.00 | 100.00 | 98.60 | 0.65 | 0.00 | 0.54 | 0.22 |
| Sadhupur* | 1066 | 100.00 | 6.29 | 6.00 | 87.43 | 0.28 | 100.00 | 99.25 | 0.28 | 0.00 | 0.28 | 0.19 |
| Udnapara (2nd Khanda) * | 28 | 100.00 | 0.00 | 0.00 | 92.86 | 7.14 | 100.00 | 100.00 | 0.00 | 0.00 | 0.00 | 0.00 |
| Udnapara(Part-2) | 28 | 100.00 | 0.00 | 0.00 | 92.86 | 7.14 | 100.00 | 100.00 | 0.00 | 0.00 | 0.00 | 0.00 |
| Udnapara (1st Khanda)* | 151 | 100.00 | 3.97 | 35.76 | 60.26 | 0.00 | 100.00 | 98.68 | 0.66 | 0.00 | 0.66 | 0.00 |
| Udnapara (Part-1) | 151 | 100.00 | 3.97 | 35.76 | 60.26 | 0.00 | 100.00 | 98.68 | 0.66 | 0.00 | 0.66 | 0.00 |
| Ukhra* | 43 | 100.00 | 4.65 | 16.28 | 79.07 | 0.00 | 100.00 | 100.00 | 0.00 | 0.00 | 0.00 | 0.00 |
| Shyampur Union | 4336 | 100.00 | 2.42 | 9.96 | 87.55 | 0.07 | 100.00 | 99.22 | 0.09 | 0.09 | 0.23 | 0.37 |
| Rural | 4336 | 100.00 | 2.42 | 9.96 | 87.55 | 0.07 | 100.00 | 99.22 | 0.09 | 0.09 | 0.23 | 0.37 |
| Urban | 0 | 0.00 | 0.00 | 0.00 | 0.00 | 0.00 | 0.00 | 0.00 | 0.00 | 0.00 | 0.00 | 0.00 |
| Goalinirchar* | 4177 | 100.00 | 2.39 | 9.67 | 87.86 | 0.07 | 100.00 | 99.23 | 0.10 | 0.10 | 0.24 | 0.34 |
| Amdanga (Part) | 251 | 100.00 | 2.79 | 15.94 | 81.27 | 0.00 | 100.00 | 99.60 | 0.40 | 0.00 | 0.00 | 0.00 |
| Balurchar | 722 | 100.00 | 1.25 | 6.65 | 92.11 | 0.00 | 100.00 | 99.31 | 0.00 | 0.28 | 0.14 | 0.28 |
| Baulerpara | 184 | 100.00 | 1.09 | 1.63 | 97.28 | 0.00 | 100.00 | 100.00 | 0.00 | 0.00 | 0.00 | 0.00 |
| Char Basanta | 523 | 100.00 | 2.87 | 11.28 | 85.85 | 0.00 | 100.00 | 98.66 | 0.00 | 0.00 | 0.38 | 0.96 |
| Char No.2 | 218 | 100.00 | 1.38 | 13.76 | 84.86 | 0.00 | 100.00 | 97.25 | 0.46 | 0.00 | 2.29 | 0.00 |
| Gobindi | 249 | 100.00 | 10.44 | 13.65 | 75.90 | 0.00 | 100.00 | 99.20 | 0.40 | 0.00 | 0.00 | 0.40 |
| Kezaikata | 552 | 100.00 | 0.72 | 7.61 | 91.67 | 0.00 | 100.00 | 99.28 | 0.00 | 0.00 | 0.18 | 0.54 |
| Shaympur | 704 | 100.00 | 1.70 | 7.53 | 90.48 | 0.28 | 100.00 | 99.43 | 0.00 | 0.14 | 0.00 | 0.43 |
| Tupkerchar | 774 | 100.00 | 2.84 | 12.27 | 84.75 | 0.13 | 100.00 | 99.61 | 0.13 | 0.13 | 0.13 | 0.00 |
| Pratapjhagri* | 159 | 100.00 | 3.14 | 17.61 | 79.25 | 0.00 | 100.00 | 98.74 | 0.00 | 0.00 | 0.00 | 1.26 |
| Sarishabari Upazila | 88883 | 100.00 | 6.48 | 11.13 | 82.27 | 0.13 | 100.00 | 96.11 | 2.78 | 0.28 | 0.17 | 0.65 |
| Rural | 71384 | 100.00 | 5.18 | 9.72 | 84.96 | 0.14 | 100.00 | 97.65 | 1.53 | 0.21 | 0.15 | 0.46 |
| Urban | 17499 | 100.00 | 11.75 | 16.88 | 71.27 | 0.11 | 100.00 | 89.83 | 7.87 | 0.60 | 0.29 | 1.41 |
| Sarishabari Paurashava | 14265 | 100.00 | 13.26 | 17.88 | 68.77 | 0.10 | 100.00 | 88.28 | 9.13 | 0.69 | 0.32 | 1.58 |
| Ward No. 01 | 2439 | 100.00 | 20.95 | 21.69 | 57.32 | 0.04 | 100.00 | 79.21 | 18.94 | 0.94 | 0.49 | 0.41 |
| Dhanata* | 702 | 100.00 | 24.93 | 19.80 | 55.27 | 0.00 | 100.00 | 73.22 | 23.65 | 1.42 | 1.57 | 0.14 |
| Bir Dhanata | 350 | 100.00 | 42.00 | 25.43 | 32.57 | 0.00 | 100.00 | 46.57 | 47.43 | 2.86 | 3.14 | 0.00 |
| Char Dhanata | 352 | 100.00 | 7.95 | 14.20 | 77.84 | 0.00 | 100.00 | 99.72 | 0.00 | 0.00 | 0.00 | 0.28 |
| Satpoa* | 1737 | 100.00 | 19.34 | 22.45 | 58.15 | 0.06 | 100.00 | 81.64 | 17.04 | 0.75 | 0.06 | 0.52 |
| Ward No. 02 | 1812 | 100.00 | 12.75 | 21.25 | 65.95 | 0.06 | 100.00 | 85.21 | 7.95 | 0.55 | 0.39 | 5.91 |
| Bhurarbari* | 1264 | 100.00 | 16.46 | 25.47 | 58.07 | 0.00 | 100.00 | 85.44 | 11.31 | 0.63 | 0.40 | 2.22 |
| Aramnagar | 413 | 100.00 | 12.59 | 25.42 | 61.99 | 0.00 | 100.00 | 86.68 | 12.11 | 0.97 | 0.24 | 0.00 |
| Aramnagar Bazar | 508 | 100.00 | 27.56 | 30.51 | 41.93 | 0.00 | 100.00 | 75.00 | 18.31 | 0.79 | 0.79 | 5.12 |
| Bankaraouha | 5 | 100.00 | 0.00 | 0.00 | 100.00 | 0.00 | 100.00 | 80.00 | 0.00 | 0.00 | 0.00 | 20.00 |
| Bhurarbari | 338 | 100.00 | 4.73 | 18.34 | 76.92 | 0.00 | 100.00 | 99.70 | 0.00 | 0.00 | 0.00 | 0.30 |
| Samarthabari* | 548 | 100.00 | 4.20 | 11.50 | 84.12 | 0.18 | 100.00 | 84.67 | 0.18 | 0.36 | 0.36 | 14.42 |
| Jhalupara | 126 | 100.00 | 0.00 | 4.76 | 95.24 | 0.00 | 100.00 | 60.32 | 0.00 | 1.59 | 0.00 | 38.10 |
| Samarthabari | 422 | 100.00 | 5.45 | 13.51 | 80.81 | 0.24 | 100.00 | 91.94 | 0.24 | 0.00 | 0.47 | 7.35 |
| Ward No. 03 | 1795 | 100.00 | 6.07 | 9.53 | 84.12 | 0.28 | 100.00 | 99.61 | 0.17 | 0.06 | 0.06 | 0.11 |
| Balardiar* | 1252 | 100.00 | 5.91 | 9.19 | 84.90 | 0.00 | 100.00 | 99.76 | 0.16 | 0.00 | 0.08 | 0.00 |
| Mulbari* | 543 | 100.00 | 6.45 | 10.31 | 82.32 | 0.92 | 100.00 | 99.26 | 0.18 | 0.18 | 0.00 | 0.37 |
| Mulbari Talukdarpara | 543 | 100.00 | 6.45 | 10.31 | 82.32 | 0.92 | 100.00 | 99.26 | 0.18 | 0.18 | 0.00 | 0.37 |
| Ward No. 04 | 1253 | 100.00 | 33.92 | 32.72 | 33.28 | 0.08 | 100.00 | 67.20 | 30.41 | 2.08 | 0.24 | 0.08 |
| Bil Itaria* | 10 | 100.00 | 10.00 | 10.00 | 80.00 | 0.00 | 100.00 | 100.00 | 0.00 | 0.00 | 0.00 | 0.00 |
| Bil Shimla* | 19 | 100.00 | 26.32 | 36.84 | 36.84 | 0.00 | 100.00 | 78.95 | 21.05 | 0.00 | 0.00 | 0.00 |
| Shimla Gopinath (Part)* | 1214 | 100.00 | 34.27 | 32.78 | 32.87 | 0.08 | 100.00 | 66.80 | 30.81 | 2.14 | 0.16 | 0.08 |
| Shimla Bazar | 1214 | 100.00 | 34.27 | 32.78 | 32.87 | 0.08 | 100.00 | 66.80 | 30.81 | 2.14 | 0.16 | 0.08 |
| Shimla Raghunath* | 10 | 100.00 | 30.00 | 40.00 | 30.00 | 0.00 | 100.00 | 60.00 | 30.00 | 0.00 | 10.00 | 0.00 |
| Ward No. 05 | 1916 | 100.00 | 9.97 | 17.64 | 72.18 | 0.21 | 100.00 | 90.71 | 6.00 | 0.73 | 0.21 | 2.35 |
| Bangali (Part)* | 876 | 100.00 | 6.96 | 11.30 | 81.28 | 0.46 | 100.00 | 91.78 | 3.08 | 0.46 | 0.00 | 4.68 |
| Kamrabad | 876 | 100.00 | 6.96 | 11.30 | 81.28 | 0.46 | 100.00 | 91.78 | 3.08 | 0.46 | 0.00 | 4.68 |
| Shimla Gopinath (Part)* | 1040 | 100.00 | 12.50 | 22.98 | 64.52 | 0.00 | 100.00 | 89.81 | 8.46 | 0.96 | 0.38 | 0.38 |
| Shimla Palli | 1040 | 100.00 | 12.50 | 22.98 | 64.52 | 0.00 | 100.00 | 89.81 | 8.46 | 0.96 | 0.38 | 0.38 |
| Ward No. 06 | 1645 | 100.00 | 14.53 | 17.45 | 68.02 | 0.00 | 100.00 | 89.54 | 7.66 | 0.36 | 0.73 | 1.70 |
| Chak Hatbari* | 231 | 100.00 | 33.77 | 18.61 | 47.62 | 0.00 | 100.00 | 96.97 | 1.73 | 0.00 | 0.43 | 0.87 |
| Diar Krishna (1st Khanda)* | 180 | 100.00 | 39.44 | 16.67 | 43.89 | 0.00 | 100.00 | 53.89 | 40.00 | 0.00 | 1.67 | 4.44 |

| Administrative Unit, Location and Community | General Household | Percentage of Type of Structure | | | | | Percentage of Ownership Status | | | | | |
|--|-------------------|---------------------------------|-------------|--------------|--------------|-------------|--------------------------------|-------------------|---|--|--|---|
| | | Total | Pucca | Semi-pucca | Kancha | Jhupri | Total | Own dwelling unit | Rented but having own dwelling unit elsewhere | Rented and having no own dwelling unit elsewhere | Rent free but having own dwelling unit elsewhere | Rent free and having no own dwelling unit elsewhere |
| 1 | 2 | 3 | 4 | 5 | 6 | 7 | 8 | 9 | 10 | 11 | 12 | 13 |
| Diar Krishnai (1st Khanda) | 180 | 100.00 | 39.44 | 16.67 | 43.89 | 0.00 | 100.00 | 53.89 | 40.00 | 0.00 | 1.67 | 4.44 |
| Diar Krisna (2nd Khanda)* | 51 | 100.00 | 15.69 | 9.80 | 74.51 | 0.00 | 100.00 | 96.08 | 3.92 | 0.00 | 0.00 | 0.00 |
| Diar Krishnai (2nd Khanda) | 51 | 100.00 | 15.69 | 9.80 | 74.51 | 0.00 | 100.00 | 96.08 | 3.92 | 0.00 | 0.00 | 0.00 |
| Haluaghat Shimla Madhab* | 36 | 100.00 | 2.78 | 25.00 | 72.22 | 0.00 | 100.00 | 100.00 | 0.00 | 0.00 | 0.00 | 0.00 |
| Katiarbari* | 119 | 100.00 | 10.08 | 16.81 | 73.11 | 0.00 | 100.00 | 98.32 | 1.68 | 0.00 | 0.00 | 0.00 |
| Shimla Bhagabat* | 37 | 100.00 | 10.81 | 13.51 | 75.68 | 0.00 | 100.00 | 97.30 | 0.00 | 0.00 | 2.70 | 0.00 |
| Shimla Baghabat | 37 | 100.00 | 10.81 | 13.51 | 75.68 | 0.00 | 100.00 | 97.30 | 0.00 | 0.00 | 2.70 | 0.00 |
| Shimla Chand* | 67 | 100.00 | 2.99 | 8.96 | 88.06 | 0.00 | 100.00 | 100.00 | 0.00 | 0.00 | 0.00 | 0.00 |
| Shimla Madhab Konabari* | 520 | 100.00 | 2.31 | 10.96 | 86.73 | 0.00 | 100.00 | 99.42 | 0.19 | 0.00 | 0.00 | 0.38 |
| Shimla Manohar Maizbari* | 404 | 100.00 | 12.62 | 27.72 | 59.65 | 0.00 | 100.00 | 81.68 | 11.14 | 1.49 | 1.73 | 3.96 |
| Ward No. 07 | 1213 | 100.00 | 6.92 | 16.74 | 76.34 | 0.00 | 100.00 | 90.68 | 5.69 | 1.32 | 0.33 | 1.98 |
| Bangali (Part)* | 1213 | 100.00 | 6.92 | 16.74 | 76.34 | 0.00 | 100.00 | 90.68 | 5.69 | 1.32 | 0.33 | 1.98 |
| Bangalipara Bausi Bazar | 903 | 100.00 | 7.20 | 19.38 | 73.42 | 0.00 | 100.00 | 88.70 | 6.76 | 1.55 | 0.33 | 2.66 |
| Ezrapara | 310 | 100.00 | 6.13 | 9.03 | 84.84 | 0.00 | 100.00 | 96.45 | 2.58 | 0.65 | 0.32 | 0.00 |
| Ward No. 08 | 1018 | 100.00 | 5.99 | 12.18 | 81.63 | 0.20 | 100.00 | 99.21 | 0.10 | 0.10 | 0.29 | 0.29 |
| Bangali (Part)* | 1018 | 100.00 | 5.99 | 12.18 | 81.63 | 0.20 | 100.00 | 99.21 | 0.10 | 0.10 | 0.29 | 0.29 |
| Bausi | 1018 | 100.00 | 5.99 | 12.18 | 81.63 | 0.20 | 100.00 | 99.21 | 0.10 | 0.10 | 0.29 | 0.29 |
| Ward No. 09 | 1174 | 100.00 | 3.41 | 8.77 | 87.82 | 0.00 | 100.00 | 99.32 | 0.17 | 0.09 | 0.00 | 0.43 |
| Bangali (Part)* | 1174 | 100.00 | 3.41 | 8.77 | 87.82 | 0.00 | 100.00 | 99.32 | 0.17 | 0.09 | 0.00 | 0.43 |
| Bangali Chandanpur | 327 | 100.00 | 5.20 | 11.62 | 83.18 | 0.00 | 100.00 | 99.69 | 0.31 | 0.00 | 0.00 | 0.00 |
| Bausi Gazaria | 195 | 100.00 | 4.10 | 3.08 | 92.82 | 0.00 | 100.00 | 100.00 | 0.00 | 0.00 | 0.00 | 0.00 |
| Chak Bangali | 116 | 100.00 | 6.90 | 6.90 | 86.21 | 0.00 | 100.00 | 100.00 | 0.00 | 0.00 | 0.00 | 0.00 |
| Char Bangali | 380 | 100.00 | 1.05 | 9.21 | 89.74 | 0.00 | 100.00 | 98.16 | 0.26 | 0.26 | 0.00 | 1.32 |
| Naogala | 156 | 100.00 | 1.92 | 10.26 | 87.82 | 0.00 | 100.00 | 100.00 | 0.00 | 0.00 | 0.00 | 0.00 |
| Aona Union | 8522 | 100.00 | 6.17 | 11.79 | 81.85 | 0.19 | 100.00 | 97.47 | 0.60 | 0.28 | 0.25 | 1.41 |
| Rural | 8522 | 100.00 | 6.17 | 11.79 | 81.85 | 0.19 | 100.00 | 97.47 | 0.60 | 0.28 | 0.25 | 1.41 |
| Urban | 0 | 0.00 | 0.00 | 0.00 | 0.00 | 0.00 | 0.00 | 0.00 | 0.00 | 0.00 | 0.00 | 0.00 |
| Aona* | 116 | 100.00 | 0.00 | 0.86 | 97.41 | 1.72 | 100.00 | 93.97 | 0.86 | 1.72 | 3.45 | 0.00 |
| Barikandi* | 31 | 100.00 | 0.00 | 0.00 | 96.77 | 3.23 | 100.00 | 96.77 | 0.00 | 0.00 | 3.23 | 0.00 |
| Dayalpur* | 1816 | 100.00 | 10.02 | 17.79 | 72.19 | 0.00 | 100.00 | 97.36 | 1.60 | 0.28 | 0.17 | 0.61 |
| Batikamari | 385 | 100.00 | 15.84 | 21.30 | 62.86 | 0.00 | 100.00 | 95.06 | 1.82 | 0.52 | 0.52 | 2.08 |
| Daulatpur | 1001 | 100.00 | 8.39 | 16.08 | 75.52 | 0.00 | 100.00 | 97.20 | 2.20 | 0.30 | 0.10 | 0.20 |
| Mendarber | 244 | 100.00 | 10.66 | 22.95 | 66.39 | 0.00 | 100.00 | 100.00 | 0.00 | 0.00 | 0.00 | 0.00 |
| Rampur | 186 | 100.00 | 5.91 | 12.90 | 81.18 | 0.00 | 100.00 | 99.46 | 0.00 | 0.00 | 0.00 | 0.54 |
| Ghuncha* | 161 | 100.00 | 0.62 | 0.62 | 98.76 | 0.00 | 100.00 | 96.89 | 0.00 | 3.11 | 0.00 | 0.00 |
| Goal Bathan* | 313 | 100.00 | 5.75 | 11.18 | 82.75 | 0.32 | 100.00 | 99.36 | 0.00 | 0.00 | 0.32 | 0.32 |
| Kalikapur* | 201 | 100.00 | 5.47 | 2.99 | 91.54 | 0.00 | 100.00 | 100.00 | 0.00 | 0.00 | 0.00 | 0.00 |
| Kulpal* | 521 | 100.00 | 2.69 | 4.80 | 92.51 | 0.00 | 100.00 | 90.60 | 0.58 | 1.54 | 0.38 | 6.91 |
| Kumarpara* | 355 | 100.00 | 2.54 | 4.51 | 92.68 | 0.28 | 100.00 | 84.51 | 0.85 | 0.00 | 0.56 | 14.08 |
| Kurulia Patal* | 459 | 100.00 | 9.80 | 16.12 | 73.86 | 0.22 | 100.00 | 99.78 | 0.00 | 0.22 | 0.00 | 0.00 |
| Natherpara* | 535 | 100.00 | 3.18 | 12.71 | 84.11 | 0.00 | 100.00 | 99.44 | 0.19 | 0.00 | 0.00 | 0.37 |
| Kashinathpur (Part) | 105 | 100.00 | 0.95 | 21.90 | 77.14 | 0.00 | 100.00 | 98.10 | 0.00 | 0.00 | 0.00 | 1.90 |
| Natherpara | 225 | 100.00 | 4.44 | 5.33 | 90.22 | 0.00 | 100.00 | 99.56 | 0.44 | 0.00 | 0.00 | 0.00 |
| Tikrapara | 205 | 100.00 | 2.93 | 16.10 | 80.98 | 0.00 | 100.00 | 100.00 | 0.00 | 0.00 | 0.00 | 0.00 |
| Panchashi* | 1245 | 100.00 | 5.30 | 10.84 | 83.45 | 0.40 | 100.00 | 99.52 | 0.16 | 0.00 | 0.08 | 0.24 |
| Taraniata* | 1316 | 100.00 | 5.24 | 15.73 | 78.72 | 0.30 | 100.00 | 98.78 | 0.23 | 0.15 | 0.23 | 0.61 |
| Chandpur | 170 | 100.00 | 10.00 | 21.76 | 68.24 | 0.00 | 100.00 | 98.82 | 0.00 | 0.59 | 0.00 | 0.59 |
| Kabariabari | 574 | 100.00 | 4.18 | 15.33 | 79.79 | 0.70 | 100.00 | 98.26 | 0.52 | 0.17 | 0.52 | 0.52 |
| Kashinathpur (Part) | 290 | 100.00 | 4.48 | 10.69 | 84.83 | 0.00 | 100.00 | 98.97 | 0.00 | 0.00 | 0.00 | 1.03 |
| Taraniata | 282 | 100.00 | 5.32 | 18.09 | 76.60 | 0.00 | 100.00 | 99.65 | 0.00 | 0.00 | 0.00 | 0.35 |
| Thalulla* | 1453 | 100.00 | 6.47 | 7.85 | 85.62 | 0.07 | 100.00 | 98.42 | 0.62 | 0.07 | 0.28 | 0.62 |
| Bhatara Union | 8970 | 100.00 | 4.00 | 12.41 | 83.53 | 0.06 | 100.00 | 98.27 | 1.01 | 0.12 | 0.16 | 0.43 |
| Rural | 8970 | 100.00 | 4.00 | 12.41 | 83.53 | 0.06 | 100.00 | 98.27 | 1.01 | 0.12 | 0.16 | 0.43 |
| Urban | 0 | 0.00 | 0.00 | 0.00 | 0.00 | 0.00 | 0.00 | 0.00 | 0.00 | 0.00 | 0.00 | 0.00 |
| Bangali (Part)* | 619 | 100.00 | 4.04 | 8.56 | 87.40 | 0.00 | 100.00 | 99.52 | 0.00 | 0.00 | 0.32 | 0.16 |
| Bausi Dopadah | 55 | 100.00 | 16.36 | 34.55 | 49.09 | 0.00 | 100.00 | 100.00 | 0.00 | 0.00 | 0.00 | 0.00 |
| Bausi Gazaria | 114 | 100.00 | 2.63 | 3.51 | 93.86 | 0.00 | 100.00 | 100.00 | 0.00 | 0.00 | 0.00 | 0.00 |

| Administrative Unit, Location and Community | General Household | Percentage of Type of Structure | | | | | Percentage of Ownership Status | | | | | |
|--|-------------------|---------------------------------|-------------|-------------|--------------|-------------|--------------------------------|-------------------|---|--|--|---|
| | | Total | Pucca | Semi-pucca | Kancha | Jhupri | Total | Own dwelling unit | Rented but having own dwelling unit elsewhere | Rented and having no own dwelling unit elsewhere | Rent free but having own dwelling unit elsewhere | Rent free and having no own dwelling unit elsewhere |
| 1 | 2 | 3 | 4 | 5 | 6 | 7 | 8 | 9 | 10 | 11 | 12 | 13 |
| Choukha | 160 | 100.00 | 4.38 | 7.50 | 88.13 | 0.00 | 100.00 | 98.75 | 0.00 | 0.00 | 1.25 | 0.00 |
| Nayapara | 99 | 100.00 | 2.02 | 8.08 | 89.90 | 0.00 | 100.00 | 100.00 | 0.00 | 0.00 | 0.00 | 0.00 |
| Periata | 153 | 100.00 | 1.96 | 5.88 | 92.16 | 0.00 | 100.00 | 99.35 | 0.00 | 0.00 | 0.00 | 0.65 |
| Nichintpur | 38 | 100.00 | 2.63 | 2.63 | 94.74 | 0.00 | 100.00 | 100.00 | 0.00 | 0.00 | 0.00 | 0.00 |
| Barai Patal* | 388 | 100.00 | 2.58 | 16.24 | 80.93 | 0.26 | 100.00 | 99.48 | 0.00 | 0.00 | 0.26 | 0.26 |
| Bhatara* | 1758 | 100.00 | 5.86 | 21.22 | 72.92 | 0.00 | 100.00 | 93.74 | 4.72 | 0.34 | 0.11 | 1.08 |
| Bhatara | 928 | 100.00 | 8.19 | 28.77 | 63.04 | 0.00 | 100.00 | 89.76 | 8.51 | 0.54 | 0.22 | 0.97 |
| Gopinathpur | 181 | 100.00 | 2.21 | 10.50 | 87.29 | 0.00 | 100.00 | 99.45 | 0.00 | 0.00 | 0.00 | 0.55 |
| Kasaripara | 116 | 100.00 | 2.59 | 20.69 | 76.72 | 0.00 | 100.00 | 99.14 | 0.86 | 0.00 | 0.00 | 0.00 |
| Mohanganj | 50 | 100.00 | 2.00 | 14.00 | 84.00 | 0.00 | 100.00 | 90.00 | 0.00 | 0.00 | 0.00 | 10.00 |
| Parpara | 382 | 100.00 | 3.93 | 12.04 | 84.03 | 0.00 | 100.00 | 99.48 | 0.52 | 0.00 | 0.00 | 0.00 |
| Uderpara | 101 | 100.00 | 3.96 | 9.90 | 86.14 | 0.00 | 100.00 | 94.06 | 0.99 | 0.99 | 0.00 | 3.96 |
| Bhebla* | 471 | 100.00 | 4.88 | 7.86 | 87.26 | 0.00 | 100.00 | 100.00 | 0.00 | 0.00 | 0.00 | 0.00 |
| Chandanpur* | 218 | 100.00 | 4.59 | 7.34 | 88.07 | 0.00 | 100.00 | 99.54 | 0.00 | 0.00 | 0.00 | 0.46 |
| Char Haripur* | 759 | 100.00 | 1.05 | 5.93 | 93.02 | 0.00 | 100.00 | 99.87 | 0.00 | 0.00 | 0.00 | 0.13 |
| Dhopadaha* | 417 | 100.00 | 7.91 | 13.67 | 78.18 | 0.24 | 100.00 | 99.52 | 0.00 | 0.00 | 0.24 | 0.24 |
| Fulbaria* | 631 | 100.00 | 5.07 | 14.42 | 80.51 | 0.00 | 100.00 | 99.84 | 0.16 | 0.00 | 0.00 | 0.00 |
| Jolarkhupi* | 46 | 100.00 | 4.35 | 13.04 | 82.61 | 0.00 | 100.00 | 97.83 | 0.00 | 0.00 | 0.00 | 2.17 |
| Joynagar* | 663 | 100.00 | 4.68 | 8.75 | 86.58 | 0.00 | 100.00 | 98.49 | 0.15 | 0.15 | 0.30 | 0.90 |
| Kalarchhara* | 75 | 100.00 | 8.00 | 9.33 | 82.67 | 0.00 | 100.00 | 100.00 | 0.00 | 0.00 | 0.00 | 0.00 |
| Krishna Rambari | | | | | | | | | | | | |
| Mahishabaduria (2nd Khandal)* | 125 | 100.00 | 6.40 | 14.40 | 76.80 | 2.40 | 100.00 | 98.40 | 0.00 | 0.00 | 1.60 | 0.00 |
| Krishnarambari | 125 | 100.00 | 6.40 | 14.40 | 76.80 | 2.40 | 100.00 | 98.40 | 0.00 | 0.00 | 1.60 | 0.00 |
| Krishnapur* | 469 | 100.00 | 1.28 | 10.45 | 88.27 | 0.00 | 100.00 | 100.00 | 0.00 | 0.00 | 0.00 | 0.00 |
| Kuturia* | 423 | 100.00 | 3.07 | 13.00 | 83.92 | 0.00 | 100.00 | 96.45 | 1.42 | 0.47 | 0.71 | 0.95 |
| Maguriapara* | 228 | 100.00 | 0.88 | 5.26 | 93.86 | 0.00 | 100.00 | 100.00 | 0.00 | 0.00 | 0.00 | 0.00 |
| Mahisha Bhaduria (1st Portion)* | 734 | 100.00 | 1.77 | 10.63 | 87.60 | 0.00 | 100.00 | 99.73 | 0.00 | 0.14 | 0.00 | 0.14 |
| Mahis Baduria | 734 | 100.00 | 1.77 | 10.63 | 87.60 | 0.00 | 100.00 | 99.73 | 0.00 | 0.14 | 0.00 | 0.14 |
| Pakhadubi* | 479 | 100.00 | 3.34 | 11.69 | 84.97 | 0.00 | 100.00 | 99.37 | 0.00 | 0.21 | 0.21 | 0.21 |
| Phuldaha* | 467 | 100.00 | 3.85 | 8.35 | 87.79 | 0.00 | 100.00 | 99.57 | 0.00 | 0.00 | 0.00 | 0.43 |
| Doail Union | 12492 | 100.00 | 3.87 | 8.35 | 87.59 | 0.18 | 100.00 | 99.55 | 0.17 | 0.05 | 0.08 | 0.15 |
| Rural | 12492 | 100.00 | 3.87 | 8.35 | 87.59 | 0.18 | 100.00 | 99.55 | 0.17 | 0.05 | 0.08 | 0.15 |
| Urban | 0 | 0.00 | 0.00 | 0.00 | 0.00 | 0.00 | 0.00 | 0.00 | 0.00 | 0.00 | 0.00 | 0.00 |
| Balia* | 1228 | 100.00 | 3.34 | 9.77 | 86.81 | 0.08 | 100.00 | 100.00 | 0.00 | 0.00 | 0.00 | 0.00 |
| Balia | 565 | 100.00 | 1.95 | 12.57 | 85.49 | 0.00 | 100.00 | 100.00 | 0.00 | 0.00 | 0.00 | 0.00 |
| Char Balia | 663 | 100.00 | 4.52 | 7.39 | 87.93 | 0.15 | 100.00 | 100.00 | 0.00 | 0.00 | 0.00 | 0.00 |
| Bhabanipur* | 990 | 100.00 | 5.66 | 7.88 | 86.16 | 0.30 | 100.00 | 99.80 | 0.10 | 0.00 | 0.00 | 0.10 |
| Bhabanipur | 590 | 100.00 | 6.27 | 6.95 | 86.44 | 0.34 | 100.00 | 99.66 | 0.17 | 0.00 | 0.00 | 0.17 |
| Loknathpur | 135 | 100.00 | 5.19 | 6.67 | 88.15 | 0.00 | 100.00 | 100.00 | 0.00 | 0.00 | 0.00 | 0.00 |
| Garadoba | 265 | 100.00 | 4.53 | 10.57 | 84.53 | 0.38 | 100.00 | 100.00 | 0.00 | 0.00 | 0.00 | 0.00 |
| Chaparkona* | 1691 | 100.00 | 4.61 | 8.22 | 87.11 | 0.06 | 100.00 | 99.41 | 0.18 | 0.06 | 0.18 | 0.18 |
| Chaparkona | 1073 | 100.00 | 5.13 | 8.29 | 86.58 | 0.00 | 100.00 | 99.35 | 0.28 | 0.09 | 0.19 | 0.09 |
| Decreeibanda | 412 | 100.00 | 5.10 | 10.19 | 84.71 | 0.00 | 100.00 | 99.27 | 0.00 | 0.00 | 0.24 | 0.49 |
| Kolarpar | 93 | 100.00 | 1.08 | 0.00 | 97.85 | 1.08 | 100.00 | 100.00 | 0.00 | 0.00 | 0.00 | 0.00 |
| Purbachar | 113 | 100.00 | 0.88 | 7.08 | 92.04 | 0.00 | 100.00 | 100.00 | 0.00 | 0.00 | 0.00 | 0.00 |
| Doail* | 3172 | 100.00 | 3.28 | 7.50 | 89.03 | 0.19 | 100.00 | 99.50 | 0.25 | 0.06 | 0.03 | 0.16 |
| Doail | 1520 | 100.00 | 3.16 | 7.57 | 89.28 | 0.00 | 100.00 | 99.14 | 0.53 | 0.13 | 0.00 | 0.20 |
| Gobindapur | 326 | 100.00 | 3.68 | 7.36 | 88.96 | 0.00 | 100.00 | 99.69 | 0.00 | 0.00 | 0.31 | 0.00 |
| Kazir Sadar | 119 | 100.00 | 0.84 | 5.88 | 93.28 | 0.00 | 100.00 | 100.00 | 0.00 | 0.00 | 0.00 | 0.00 |
| Krishnapur | 326 | 100.00 | 4.60 | 10.12 | 85.28 | 0.00 | 100.00 | 99.39 | 0.00 | 0.00 | 0.00 | 0.61 |
| Panchanandapur | 167 | 100.00 | 2.40 | 5.39 | 92.22 | 0.00 | 100.00 | 100.00 | 0.00 | 0.00 | 0.00 | 0.00 |
| Parmanandapur | 313 | 100.00 | 2.88 | 5.11 | 90.10 | 1.92 | 100.00 | 100.00 | 0.00 | 0.00 | 0.00 | 0.00 |
| Ramanandapur | 283 | 100.00 | 2.83 | 8.48 | 88.69 | 0.00 | 100.00 | 100.00 | 0.00 | 0.00 | 0.00 | 0.00 |
| Rampur | 118 | 100.00 | 5.93 | 8.47 | 85.59 | 0.00 | 100.00 | 100.00 | 0.00 | 0.00 | 0.00 | 0.00 |
| Dolbhiti* | 858 | 100.00 | 5.01 | 8.62 | 86.01 | 0.35 | 100.00 | 98.83 | 0.82 | 0.00 | 0.00 | 0.35 |
| Dolbhiti | 686 | 100.00 | 5.54 | 8.02 | 86.01 | 0.44 | 100.00 | 98.54 | 1.02 | 0.00 | 0.00 | 0.44 |

| Administrative Unit, Location and Community | General Household | Percentage of Type of Structure | | | | | Percentage of Ownership Status | | | | | |
|--|-------------------|---------------------------------|-------------|--------------|--------------|-------------|--------------------------------|-------------------|---|--|--|---|
| | | Total | Pucca | Semi-pucca | Kancha | Jhupri | Total | Own dwelling unit | Rented but having own dwelling unit elsewhere | Rented and having no own dwelling unit elsewhere | Rent free but having own dwelling unit elsewhere | Rent free and having no own dwelling unit elsewhere |
| 1 | 2 | 3 | 4 | 5 | 6 | 7 | 8 | 9 | 10 | 11 | 12 | 13 |
| Harkhali | 172 | 100.00 | 2.91 | 11.05 | 86.05 | 0.00 | 100.00 | 100.00 | 0.00 | 0.00 | 0.00 | 0.00 |
| Gramnikai* | 623 | 100.00 | 3.05 | 6.10 | 90.85 | 0.00 | 100.00 | 99.52 | 0.00 | 0.00 | 0.48 | 0.00 |
| Adachaki | 282 | 100.00 | 1.06 | 4.96 | 93.97 | 0.00 | 100.00 | 100.00 | 0.00 | 0.00 | 0.00 | 0.00 |
| Gramnikai | 263 | 100.00 | 2.66 | 4.18 | 93.16 | 0.00 | 100.00 | 100.00 | 0.00 | 0.00 | 0.00 | 0.00 |
| Mahishakandi | 78 | 100.00 | 11.54 | 16.67 | 71.79 | 0.00 | 100.00 | 96.15 | 0.00 | 0.00 | 3.85 | 0.00 |
| Hasra Majhail* | 1318 | 100.00 | 4.32 | 10.24 | 84.90 | 0.53 | 100.00 | 99.85 | 0.00 | 0.08 | 0.08 | 0.00 |
| Hasra | 372 | 100.00 | 6.18 | 14.78 | 79.03 | 0.00 | 100.00 | 100.00 | 0.00 | 0.00 | 0.00 | 0.00 |
| Majalia | 782 | 100.00 | 2.69 | 6.39 | 90.03 | 0.90 | 100.00 | 99.87 | 0.00 | 0.13 | 0.00 | 0.00 |
| Prasadpur | 164 | 100.00 | 7.93 | 18.29 | 73.78 | 0.00 | 100.00 | 99.39 | 0.00 | 0.00 | 0.61 | 0.00 |
| Hatbari* | 1294 | 100.00 | 3.25 | 9.27 | 87.40 | 0.08 | 100.00 | 99.46 | 0.08 | 0.08 | 0.08 | 0.31 |
| Char Hatbari | 482 | 100.00 | 5.39 | 10.58 | 84.02 | 0.00 | 100.00 | 99.17 | 0.00 | 0.00 | 0.21 | 0.62 |
| Hatbari | 812 | 100.00 | 1.97 | 8.50 | 89.41 | 0.12 | 100.00 | 99.63 | 0.12 | 0.12 | 0.00 | 0.12 |
| Rayderpara* | 1045 | 100.00 | 3.73 | 7.27 | 88.90 | 0.10 | 100.00 | 99.43 | 0.10 | 0.10 | 0.10 | 0.29 |
| Rayderpara | 823 | 100.00 | 2.92 | 6.93 | 90.04 | 0.12 | 100.00 | 99.27 | 0.12 | 0.12 | 0.12 | 0.36 |
| Udnapara | 222 | 100.00 | 6.76 | 8.56 | 84.68 | 0.00 | 100.00 | 100.00 | 0.00 | 0.00 | 0.00 | 0.00 |
| Sasharbal* | 153 | 100.00 | 3.27 | 9.15 | 87.58 | 0.00 | 100.00 | 100.00 | 0.00 | 0.00 | 0.00 | 0.00 |
| Tangail Rajibdia* | 120 | 100.00 | 0.00 | 9.17 | 90.83 | 0.00 | 100.00 | 100.00 | 0.00 | 0.00 | 0.00 | 0.00 |
| Kamrabad Union | 4475 | 100.00 | 2.50 | 10.93 | 86.39 | 0.18 | 100.00 | 99.78 | 0.07 | 0.02 | 0.07 | 0.07 |
| Rural | 4475 | 100.00 | 2.50 | 10.93 | 86.39 | 0.18 | 100.00 | 99.78 | 0.07 | 0.02 | 0.07 | 0.07 |
| Urban | 0 | 0.00 | 0.00 | 0.00 | 0.00 | 0.00 | 0.00 | 0.00 | 0.00 | 0.00 | 0.00 | 0.00 |
| Banda Baula* | 14 | 100.00 | 0.00 | 42.86 | 57.14 | 0.00 | 100.00 | 100.00 | 0.00 | 0.00 | 0.00 | 0.00 |
| Barabaria* | 803 | 100.00 | 2.74 | 17.68 | 79.58 | 0.00 | 100.00 | 99.75 | 0.12 | 0.00 | 0.00 | 0.12 |
| Barabaria | 694 | 100.00 | 2.74 | 18.44 | 78.82 | 0.00 | 100.00 | 99.86 | 0.14 | 0.00 | 0.00 | 0.00 |
| Bir Barabaria | 109 | 100.00 | 2.75 | 12.84 | 84.40 | 0.00 | 100.00 | 99.08 | 0.00 | 0.00 | 0.00 | 0.92 |
| Binjail (1st Khanda)* | 267 | 100.00 | 1.87 | 3.75 | 94.38 | 0.00 | 100.00 | 100.00 | 0.00 | 0.00 | 0.00 | 0.00 |
| Binjail (Part-1) | 267 | 100.00 | 1.87 | 3.75 | 94.38 | 0.00 | 100.00 | 100.00 | 0.00 | 0.00 | 0.00 | 0.00 |
| Binjail (2nd Khanda)* | 33 | 100.00 | 0.00 | 12.12 | 87.88 | 0.00 | 100.00 | 100.00 | 0.00 | 0.00 | 0.00 | 0.00 |
| Binjail (Part-2) | 33 | 100.00 | 0.00 | 12.12 | 87.88 | 0.00 | 100.00 | 100.00 | 0.00 | 0.00 | 0.00 | 0.00 |
| Char Dharabarsha* | 155 | 100.00 | 4.52 | 7.74 | 87.74 | 0.00 | 100.00 | 100.00 | 0.00 | 0.00 | 0.00 | 0.00 |
| Dharabarsha (1st Khanda)* | 44 | 100.00 | 0.00 | 2.27 | 97.73 | 0.00 | 100.00 | 100.00 | 0.00 | 0.00 | 0.00 | 0.00 |
| Dharabarsha (Part-1) | 44 | 100.00 | 0.00 | 2.27 | 97.73 | 0.00 | 100.00 | 100.00 | 0.00 | 0.00 | 0.00 | 0.00 |
| Dharabarsha (2nd Khanda)* | 37 | 100.00 | 10.81 | 5.41 | 83.78 | 0.00 | 100.00 | 100.00 | 0.00 | 0.00 | 0.00 | 0.00 |
| Dharabarsha (2nd Portion) | 37 | 100.00 | 10.81 | 5.41 | 83.78 | 0.00 | 100.00 | 100.00 | 0.00 | 0.00 | 0.00 | 0.00 |
| Goniapara Dharabarsha (3rd Khanda)* | 410 | 100.00 | 2.44 | 8.05 | 89.51 | 0.00 | 100.00 | 100.00 | 0.00 | 0.00 | 0.00 | 0.00 |
| Goniapara Dharabarsha (Part-3) | 410 | 100.00 | 2.44 | 8.05 | 89.51 | 0.00 | 100.00 | 100.00 | 0.00 | 0.00 | 0.00 | 0.00 |
| Gopinathpur Bayshing* | 67 | 100.00 | 1.49 | 16.42 | 82.09 | 0.00 | 100.00 | 100.00 | 0.00 | 0.00 | 0.00 | 0.00 |
| Gopinath Bayshing | 67 | 100.00 | 1.49 | 16.42 | 82.09 | 0.00 | 100.00 | 100.00 | 0.00 | 0.00 | 0.00 | 0.00 |
| Helenchabari* | 428 | 100.00 | 1.40 | 8.18 | 90.19 | 0.23 | 100.00 | 100.00 | 0.00 | 0.00 | 0.00 | 0.00 |
| Kandarpara* | 41 | 100.00 | 2.44 | 12.20 | 85.37 | 0.00 | 100.00 | 100.00 | 0.00 | 0.00 | 0.00 | 0.00 |
| Kandarpara Baruna* | 287 | 100.00 | 2.79 | 11.50 | 83.97 | 1.74 | 100.00 | 99.65 | 0.35 | 0.00 | 0.00 | 0.00 |
| Kayra* | 207 | 100.00 | 4.35 | 11.59 | 84.06 | 0.00 | 100.00 | 99.52 | 0.00 | 0.00 | 0.00 | 0.48 |
| Niugir Tengar* | 126 | 100.00 | 6.35 | 15.87 | 77.78 | 0.00 | 100.00 | 100.00 | 0.00 | 0.00 | 0.00 | 0.00 |
| Panchbari Decree* | 171 | 100.00 | 1.17 | 1.75 | 97.08 | 0.00 | 100.00 | 100.00 | 0.00 | 0.00 | 0.00 | 0.00 |
| Soakair* | 776 | 100.00 | 1.68 | 10.82 | 87.24 | 0.26 | 100.00 | 99.61 | 0.13 | 0.00 | 0.26 | 0.00 |
| Sonakanda* | 303 | 100.00 | 1.98 | 8.58 | 89.44 | 0.00 | 100.00 | 99.34 | 0.00 | 0.33 | 0.33 | 0.00 |
| Swadhinabari* | 187 | 100.00 | 1.07 | 13.37 | 85.56 | 0.00 | 100.00 | 99.47 | 0.00 | 0.00 | 0.00 | 0.53 |
| Syedpur* | 119 | 100.00 | 6.72 | 10.92 | 82.35 | 0.00 | 100.00 | 100.00 | 0.00 | 0.00 | 0.00 | 0.00 |
| Mahadan Union | 10047 | 100.00 | 4.43 | 10.53 | 84.96 | 0.08 | 100.00 | 99.15 | 0.21 | 0.13 | 0.17 | 0.34 |
| Rural | 10047 | 100.00 | 4.43 | 10.53 | 84.96 | 0.08 | 100.00 | 99.15 | 0.21 | 0.13 | 0.17 | 0.34 |
| Urban | 0 | 0.00 | 0.00 | 0.00 | 0.00 | 0.00 | 0.00 | 0.00 | 0.00 | 0.00 | 0.00 | 0.00 |
| Banagram* | 1214 | 100.00 | 3.05 | 7.58 | 89.37 | 0.00 | 100.00 | 99.34 | 0.33 | 0.08 | 0.08 | 0.16 |
| Banagram | 866 | 100.00 | 3.35 | 8.78 | 87.88 | 0.00 | 100.00 | 99.31 | 0.46 | 0.00 | 0.00 | 0.23 |
| Shyamerpara | 348 | 100.00 | 2.30 | 4.60 | 93.10 | 0.00 | 100.00 | 99.43 | 0.00 | 0.29 | 0.29 | 0.00 |
| Banshbari* | 376 | 100.00 | 6.65 | 5.32 | 87.77 | 0.27 | 100.00 | 98.40 | 0.53 | 0.53 | 0.27 | 0.27 |
| Bara Shara* | 286 | 100.00 | 3.50 | 12.24 | 84.27 | 0.00 | 100.00 | 97.20 | 0.00 | 0.00 | 1.05 | 1.75 |

| Administrative Unit, Location and Community | General Household | Percentage of Type of Structure | | | | | Percentage of Ownership Status | | | | | |
|--|-------------------|---------------------------------|--------------|--------------|--------------|-------------|--------------------------------|-------------------|---|--|--|---|
| | | Total | Pucca | Semi-pucca | Kancha | Jhupri | Total | Own dwelling unit | Rented but having own dwelling unit elsewhere | Rented and having no own dwelling unit elsewhere | Rent free but having own dwelling unit elsewhere | Rent free and having no own dwelling unit elsewhere |
| 1 | 2 | 3 | 4 | 5 | 6 | 7 | 8 | 9 | 10 | 11 | 12 | 13 |
| Bil Balia* | 1053 | 100.00 | 2.85 | 8.17 | 88.98 | 0.00 | 100.00 | 99.81 | 0.09 | 0.09 | 0.00 | 0.00 |
| Hiranyabari* | 280 | 100.00 | 1.07 | 16.79 | 82.14 | 0.00 | 100.00 | 99.29 | 0.00 | 0.00 | 0.00 | 0.71 |
| Hirannabari | 280 | 100.00 | 1.07 | 16.79 | 82.14 | 0.00 | 100.00 | 99.29 | 0.00 | 0.00 | 0.00 | 0.71 |
| Husnabad* | 273 | 100.00 | 1.83 | 8.79 | 89.01 | 0.37 | 100.00 | 99.63 | 0.00 | 0.00 | 0.37 | 0.00 |
| Jhingarbhit* | 88 | 100.00 | 1.14 | 13.64 | 85.23 | 0.00 | 100.00 | 98.86 | 0.00 | 0.00 | 0.00 | 1.14 |
| Karbari* | 320 | 100.00 | 7.81 | 11.56 | 80.31 | 0.31 | 100.00 | 97.50 | 0.31 | 0.31 | 0.00 | 1.88 |
| Kargram* | 894 | 100.00 | 4.81 | 13.53 | 81.66 | 0.00 | 100.00 | 97.99 | 1.01 | 0.56 | 0.34 | 0.11 |
| Khaguria* | 646 | 100.00 | 2.63 | 10.84 | 86.38 | 0.15 | 100.00 | 99.85 | 0.00 | 0.00 | 0.00 | 0.15 |
| Kodla* | 103 | 100.00 | 0.00 | 2.91 | 97.09 | 0.00 | 100.00 | 100.00 | 0.00 | 0.00 | 0.00 | 0.00 |
| Mahadan* | 963 | 100.00 | 9.97 | 13.29 | 76.64 | 0.10 | 100.00 | 99.48 | 0.10 | 0.00 | 0.31 | 0.10 |
| Matiajani* | 317 | 100.00 | 6.62 | 8.83 | 84.23 | 0.32 | 100.00 | 99.37 | 0.00 | 0.00 | 0.32 | 0.32 |
| Naldair* | 322 | 100.00 | 6.83 | 13.66 | 79.50 | 0.00 | 100.00 | 100.00 | 0.00 | 0.00 | 0.00 | 0.00 |
| Raghnathpur* | 325 | 100.00 | 7.08 | 11.38 | 81.54 | 0.00 | 100.00 | 99.69 | 0.31 | 0.00 | 0.00 | 0.00 |
| Rajibdia* | 119 | 100.00 | 9.24 | 8.40 | 80.67 | 1.68 | 100.00 | 98.32 | 0.00 | 0.00 | 0.84 | 0.84 |
| Sanakair* | 840 | 100.00 | 3.57 | 9.88 | 86.55 | 0.00 | 100.00 | 98.93 | 0.00 | 0.24 | 0.24 | 0.60 |
| Dholochara | 81 | 100.00 | 7.41 | 4.94 | 87.65 | 0.00 | 100.00 | 98.77 | 0.00 | 0.00 | 0.00 | 1.23 |
| Sanakair | 574 | 100.00 | 3.48 | 11.50 | 85.02 | 0.00 | 100.00 | 98.95 | 0.00 | 0.17 | 0.17 | 0.70 |
| Shibpur | 185 | 100.00 | 2.16 | 7.03 | 90.81 | 0.00 | 100.00 | 98.92 | 0.00 | 0.54 | 0.54 | 0.00 |
| Sengua* | 1403 | 100.00 | 2.49 | 10.83 | 86.67 | 0.00 | 100.00 | 99.22 | 0.14 | 0.07 | 0.07 | 0.50 |
| Uchchagram* | 225 | 100.00 | 4.89 | 12.89 | 82.22 | 0.00 | 100.00 | 100.00 | 0.00 | 0.00 | 0.00 | 0.00 |
| Pingna Union | 7285 | 100.00 | 3.14 | 8.76 | 87.99 | 0.11 | 100.00 | 97.04 | 0.74 | 0.85 | 0.29 | 1.08 |
| Rural | 6630 | 100.00 | 3.23 | 9.02 | 87.63 | 0.12 | 100.00 | 97.09 | 0.74 | 0.92 | 0.29 | 0.97 |
| Urban | 655 | 100.00 | 2.29 | 6.11 | 91.60 | 0.00 | 100.00 | 96.49 | 0.76 | 0.15 | 0.31 | 2.29 |
| Baraipatal* | 1511 | 100.00 | 3.38 | 10.59 | 86.04 | 0.00 | 100.00 | 98.48 | 0.33 | 0.07 | 0.13 | 0.99 |
| Baraipatal | 818 | 100.00 | 2.69 | 12.84 | 84.47 | 0.00 | 100.00 | 97.92 | 0.24 | 0.12 | 0.24 | 1.47 |
| Fuladherpara | 693 | 100.00 | 4.18 | 7.94 | 87.88 | 0.00 | 100.00 | 99.13 | 0.43 | 0.00 | 0.00 | 0.43 |
| Bashuria* | 1109 | 100.00 | 3.07 | 6.49 | 90.44 | 0.00 | 100.00 | 98.56 | 0.27 | 0.00 | 0.09 | 1.08 |
| Bashuria | 214 | 100.00 | 1.40 | 5.61 | 92.99 | 0.00 | 100.00 | 97.20 | 0.93 | 0.00 | 0.00 | 1.87 |
| Narpara | 364 | 100.00 | 3.85 | 5.49 | 90.66 | 0.00 | 100.00 | 97.80 | 0.27 | 0.00 | 0.27 | 1.65 |
| Padmapur | 179 | 100.00 | 4.47 | 13.97 | 81.56 | 0.00 | 100.00 | 100.00 | 0.00 | 0.00 | 0.00 | 0.00 |
| Radhanagar | 352 | 100.00 | 2.56 | 4.26 | 93.18 | 0.00 | 100.00 | 99.43 | 0.00 | 0.00 | 0.00 | 0.57 |
| Char Bashuria* | 8 | 100.00 | 0.00 | 12.50 | 87.50 | 0.00 | 100.00 | 100.00 | 0.00 | 0.00 | 0.00 | 0.00 |
| Dari Meiya* | 364 | 100.00 | 3.02 | 9.07 | 87.91 | 0.00 | 100.00 | 99.45 | 0.00 | 0.00 | 0.27 | 0.27 |
| Kabulibari* | 21 | 100.00 | 0.00 | 0.00 | 100.00 | 0.00 | 100.00 | 100.00 | 0.00 | 0.00 | 0.00 | 0.00 |
| Khas Baliamenda* | 81 | 100.00 | 0.00 | 0.00 | 100.00 | 0.00 | 100.00 | 100.00 | 0.00 | 0.00 | 0.00 | 0.00 |
| Medur* | 379 | 100.00 | 8.97 | 9.23 | 81.00 | 0.79 | 100.00 | 99.21 | 0.00 | 0.00 | 0.26 | 0.53 |
| Meiya* | 484 | 100.00 | 3.10 | 9.09 | 87.81 | 0.00 | 100.00 | 99.38 | 0.00 | 0.00 | 0.00 | 0.62 |
| Nalsunda* | 1332 | 100.00 | 0.00 | 0.45 | 99.17 | 0.38 | 100.00 | 94.07 | 0.00 | 4.13 | 0.08 | 1.73 |
| Balia Menda | 339 | 100.00 | 0.00 | 0.88 | 97.64 | 1.47 | 100.00 | 99.71 | 0.00 | 0.00 | 0.29 | 0.00 |
| Dakatia Menda | 22 | 100.00 | 0.00 | 0.00 | 100.00 | 0.00 | 100.00 | 100.00 | 0.00 | 0.00 | 0.00 | 0.00 |
| Mirkutir | 406 | 100.00 | 0.00 | 0.00 | 100.00 | 0.00 | 100.00 | 88.18 | 0.00 | 11.08 | 0.00 | 0.74 |
| Nalsanda | 565 | 100.00 | 0.00 | 0.53 | 99.47 | 0.00 | 100.00 | 94.69 | 0.00 | 1.77 | 0.00 | 3.54 |
| Pingna* | 1341 | 100.00 | 5.15 | 18.42 | 76.44 | 0.00 | 100.00 | 95.00 | 3.06 | 0.37 | 0.97 | 0.60 |
| Raspal* | 655 | 100.00 | 2.29 | 6.11 | 91.60 | 0.00 | 100.00 | 96.49 | 0.76 | 0.15 | 0.31 | 2.29 |
| Gopalganj Kawamara | 559 | 100.00 | 2.50 | 6.26 | 91.23 | 0.00 | 100.00 | 97.67 | 0.72 | 0.18 | 0.00 | 1.43 |
| Raspal | 96 | 100.00 | 1.04 | 5.21 | 93.75 | 0.00 | 100.00 | 89.58 | 1.04 | 0.00 | 2.08 | 7.29 |
| Pogaldigha Union | 14513 | 100.00 | 10.51 | 10.22 | 79.10 | 0.17 | 100.00 | 93.10 | 6.32 | 0.20 | 0.12 | 0.26 |
| Rural | 11934 | 100.00 | 11.53 | 9.38 | 78.93 | 0.16 | 100.00 | 92.32 | 7.10 | 0.19 | 0.13 | 0.26 |
| Urban | 2579 | 100.00 | 5.82 | 14.08 | 79.91 | 0.19 | 100.00 | 96.70 | 2.71 | 0.23 | 0.08 | 0.27 |
| Binnafair* | 3668 | 100.00 | 5.73 | 10.33 | 83.86 | 0.08 | 100.00 | 99.07 | 0.35 | 0.08 | 0.19 | 0.30 |
| Bagarpar | 833 | 100.00 | 6.12 | 11.88 | 81.99 | 0.00 | 100.00 | 99.76 | 0.12 | 0.00 | 0.12 | 0.00 |
| Binnafair | 335 | 100.00 | 1.49 | 7.76 | 90.75 | 0.00 | 100.00 | 98.81 | 0.30 | 0.00 | 0.00 | 0.90 |
| Chakpara | 263 | 100.00 | 5.70 | 14.45 | 79.85 | 0.00 | 100.00 | 99.24 | 0.38 | 0.00 | 0.00 | 0.38 |
| Gobindanagar | 535 | 100.00 | 5.42 | 8.22 | 86.36 | 0.00 | 100.00 | 98.88 | 0.37 | 0.00 | 0.56 | 0.19 |
| Monarpara | 436 | 100.00 | 6.19 | 6.88 | 86.24 | 0.69 | 100.00 | 99.54 | 0.23 | 0.00 | 0.23 | 0.00 |
| Patabuga | 244 | 100.00 | 2.05 | 12.70 | 85.25 | 0.00 | 100.00 | 98.77 | 0.00 | 0.82 | 0.00 | 0.41 |
| Putiarpar | 653 | 100.00 | 9.80 | 11.33 | 78.87 | 0.00 | 100.00 | 98.93 | 0.46 | 0.15 | 0.31 | 0.15 |

| Administrative Unit, Location and Community | General Household | Percentage of Type of Structure | | | | | Percentage of Ownership Status | | | | | |
|--|-------------------|---------------------------------|-------------|-------------|--------------|-------------|--------------------------------|-------------------|---|--|--|---|
| | | Total | Pucca | Semi-pucca | Kancha | Jhupri | Total | Own dwelling unit | Rented but having own dwelling unit elsewhere | Rented and having no own dwelling unit elsewhere | Rent free but having own dwelling unit elsewhere | Rent free and having no own dwelling unit elsewhere |
| 1 | 2 | 3 | 4 | 5 | 6 | 7 | 8 | 9 | 10 | 11 | 12 | 13 |
| Sancharpar | 276 | 100.00 | 4.35 | 11.23 | 84.42 | 0.00 | 100.00 | 97.10 | 1.45 | 0.00 | 0.00 | 1.45 |
| Shimultair | 93 | 100.00 | 2.15 | 6.45 | 91.40 | 0.00 | 100.00 | 100.00 | 0.00 | 0.00 | 0.00 | 0.00 |
| Brahmanjani* | 179 | 100.00 | 3.35 | 6.70 | 89.94 | 0.00 | 100.00 | 99.44 | 0.56 | 0.00 | 0.00 | 0.00 |
| Damodarpur* | 754 | 100.00 | 3.18 | 14.19 | 82.63 | 0.00 | 100.00 | 98.81 | 0.93 | 0.13 | 0.00 | 0.13 |
| Chechiabadha | 181 | 100.00 | 6.63 | 13.26 | 80.11 | 0.00 | 100.00 | 95.03 | 3.87 | 0.55 | 0.00 | 0.55 |
| Damodarpur | 573 | 100.00 | 2.09 | 14.49 | 83.42 | 0.00 | 100.00 | 100.00 | 0.00 | 0.00 | 0.00 | 0.00 |
| Malipara* | 1624 | 100.00 | 5.60 | 7.82 | 86.58 | 0.00 | 100.00 | 99.63 | 0.06 | 0.18 | 0.00 | 0.12 |
| Manikpatal* | 155 | 100.00 | 0.00 | 4.52 | 95.48 | 0.00 | 100.00 | 100.00 | 0.00 | 0.00 | 0.00 | 0.00 |
| Pogaldigha* | 5198 | 100.00 | 19.97 | 9.08 | 70.64 | 0.31 | 100.00 | 83.34 | 15.87 | 0.31 | 0.15 | 0.33 |
| Charpara | 277 | 100.00 | 12.64 | 7.58 | 79.78 | 0.00 | 100.00 | 95.67 | 2.53 | 1.81 | 0.00 | 0.00 |
| Duriarbhita | 492 | 100.00 | 9.96 | 7.52 | 82.32 | 0.20 | 100.00 | 99.19 | 0.41 | 0.00 | 0.41 | 0.00 |
| Gobindapatal | 172 | 100.00 | 4.07 | 9.88 | 86.05 | 0.00 | 100.00 | 99.42 | 0.00 | 0.00 | 0.00 | 0.58 |
| Kandarpara | 557 | 100.00 | 6.82 | 12.39 | 80.79 | 0.00 | 100.00 | 94.97 | 3.77 | 1.08 | 0.18 | 0.00 |
| Kuranipara | 168 | 100.00 | 3.57 | 8.33 | 88.10 | 0.00 | 100.00 | 100.00 | 0.00 | 0.00 | 0.00 | 0.00 |
| Pakhimara | 1127 | 100.00 | 67.08 | 5.68 | 27.24 | 0.00 | 100.00 | 33.36 | 66.64 | 0.00 | 0.00 | 0.00 |
| Palisha | 392 | 100.00 | 5.10 | 9.18 | 85.71 | 0.00 | 100.00 | 99.49 | 0.00 | 0.51 | 0.00 | 0.00 |
| Pogaldigha | 1100 | 100.00 | 3.36 | 8.45 | 87.91 | 0.27 | 100.00 | 98.27 | 0.00 | 0.18 | 0.18 | 1.36 |
| Ramchandrakhali | 270 | 100.00 | 0.74 | 7.04 | 92.22 | 0.00 | 100.00 | 98.89 | 0.00 | 0.00 | 0.74 | 0.37 |
| Tarakandi | 643 | 100.00 | 13.69 | 15.86 | 68.58 | 1.87 | 100.00 | 92.85 | 6.84 | 0.16 | 0.16 | 0.00 |
| Rudra Bayra* | 2579 | 100.00 | 5.82 | 14.08 | 79.91 | 0.19 | 100.00 | 96.70 | 2.71 | 0.23 | 0.08 | 0.27 |
| Baishar Charpara | 159 | 100.00 | 5.66 | 17.61 | 76.73 | 0.00 | 100.00 | 98.74 | 1.26 | 0.00 | 0.00 | 0.00 |
| Bayra | 707 | 100.00 | 6.08 | 11.46 | 82.46 | 0.00 | 100.00 | 93.92 | 5.09 | 0.28 | 0.00 | 0.71 |
| Gachh Bayra | 403 | 100.00 | 3.47 | 6.70 | 89.83 | 0.00 | 100.00 | 98.26 | 1.74 | 0.00 | 0.00 | 0.00 |
| Gendarpara | 530 | 100.00 | 4.72 | 25.47 | 69.43 | 0.38 | 100.00 | 99.25 | 0.75 | 0.00 | 0.00 | 0.00 |
| Rudra Bayra | 780 | 100.00 | 7.56 | 11.79 | 80.26 | 0.38 | 100.00 | 96.28 | 2.69 | 0.51 | 0.26 | 0.26 |
| Takuria* | 356 | 100.00 | 1.97 | 4.49 | 93.54 | 0.00 | 100.00 | 99.72 | 0.00 | 0.00 | 0.28 | 0.00 |
| Satpoa Union | 8314 | 100.00 | 2.21 | 6.16 | 91.51 | 0.12 | 100.00 | 99.46 | 0.12 | 0.11 | 0.06 | 0.25 |
| Rural | 8314 | 100.00 | 2.21 | 6.16 | 91.51 | 0.12 | 100.00 | 99.46 | 0.12 | 0.11 | 0.06 | 0.25 |
| Urban | 0 | 0.00 | 0.00 | 0.00 | 0.00 | 0.00 | 0.00 | 0.00 | 0.00 | 0.00 | 0.00 | 0.00 |
| Adra* | 1411 | 100.00 | 1.70 | 3.33 | 94.97 | 0.00 | 100.00 | 99.79 | 0.14 | 0.00 | 0.00 | 0.07 |
| Baghmara* | 423 | 100.00 | 2.13 | 10.40 | 87.47 | 0.00 | 100.00 | 99.05 | 0.00 | 0.47 | 0.24 | 0.24 |
| Char Jamira* | 487 | 100.00 | 0.82 | 4.52 | 94.66 | 0.00 | 100.00 | 99.38 | 0.00 | 0.21 | 0.21 | 0.21 |
| Chhataria* | 914 | 100.00 | 1.97 | 8.21 | 89.82 | 0.00 | 100.00 | 99.02 | 0.00 | 0.11 | 0.00 | 0.88 |
| Chuniapatal* | 871 | 100.00 | 1.49 | 2.76 | 95.75 | 0.00 | 100.00 | 99.77 | 0.11 | 0.00 | 0.00 | 0.11 |
| Daserbari* | 221 | 100.00 | 4.52 | 7.24 | 88.24 | 0.00 | 100.00 | 100.00 | 0.00 | 0.00 | 0.00 | 0.00 |
| Dighalkandi* | 86 | 100.00 | 3.49 | 2.33 | 86.05 | 8.14 | 100.00 | 98.84 | 0.00 | 0.00 | 0.00 | 1.16 |
| Kunairpara* | 138 | 100.00 | 0.72 | 5.80 | 93.48 | 0.00 | 100.00 | 100.00 | 0.00 | 0.00 | 0.00 | 0.00 |
| Nagda* | 139 | 100.00 | 0.00 | 9.35 | 90.65 | 0.00 | 100.00 | 99.28 | 0.72 | 0.00 | 0.00 | 0.00 |
| Nandina* | 524 | 100.00 | 2.29 | 10.88 | 86.83 | 0.00 | 100.00 | 99.43 | 0.00 | 0.38 | 0.00 | 0.19 |
| Rouha* | 976 | 100.00 | 4.00 | 4.00 | 92.01 | 0.00 | 100.00 | 99.08 | 0.41 | 0.10 | 0.31 | 0.10 |
| Khalishakuri | 130 | 100.00 | 0.77 | 3.08 | 96.15 | 0.00 | 100.00 | 100.00 | 0.00 | 0.00 | 0.00 | 0.00 |
| Rouha | 846 | 100.00 | 4.49 | 4.14 | 91.37 | 0.00 | 100.00 | 98.94 | 0.47 | 0.12 | 0.35 | 0.12 |
| Sarishabari* | 1322 | 100.00 | 2.12 | 8.09 | 89.71 | 0.08 | 100.00 | 99.39 | 0.15 | 0.15 | 0.00 | 0.30 |
| Char Sarishabari | 1322 | 100.00 | 2.12 | 8.09 | 89.71 | 0.08 | 100.00 | 99.39 | 0.15 | 0.15 | 0.00 | 0.30 |
| Shinguria* | 170 | 100.00 | 1.76 | 10.00 | 87.65 | 0.59 | 100.00 | 100.00 | 0.00 | 0.00 | 0.00 | 0.00 |
| Shishua* | 524 | 100.00 | 2.86 | 5.53 | 91.60 | 0.00 | 100.00 | 99.62 | 0.00 | 0.00 | 0.00 | 0.38 |
| Tangail Diar Krishnai* | 108 | 100.00 | 4.63 | 11.11 | 83.33 | 0.93 | 100.00 | 100.00 | 0.00 | 0.00 | 0.00 | 0.00 |

Table C-15: General Household by Main Source of Drinking Water by Location and Community, 2022

| Administrative Unit, Location and Community | General Household | Percentage of Source of Drinking Water | | | | | | | | |
|--|----------------------|--|----------------------|---------------------------------|-----------------------|-------------|-------------------------------|-------------|---------------|-------------|
| | | Total | Tap/Pipe (Supply) | Tube-well (Deep/ Shallow) | Bottled/ Jar Water | Well | Pond/ River/ Canal/Lake | Spring | Rain Water | Others |
| 1 | 2 | 3 | 4 | 5 | 6 | 7 | 8 | 9 | 10 | 11 |
| Jamalpur | 649427 | 100.00 | 0.97 | 98.89 | 0.04 | 0.05 | 0.02 | 0.00 | 0.00 | 0.03 |
| Rural | 484956 | 100.00 | 0.01 | 99.85 | 0.04 | 0.04 | 0.03 | 0.00 | 0.00 | 0.04 |
| Urban | 164471 | 100.00 | 3.81 | 96.05 | 0.04 | 0.07 | 0.01 | 0.00 | 0.00 | 0.02 |
| Bakshiganj Upazila | 62477 | 100.00 | 0.00 | 99.86 | 0.03 | 0.10 | 0.01 | 0.00 | 0.00 | 0.00 |
| Rural | 34334 | 100.00 | 0.00 | 99.90 | 0.01 | 0.10 | 0.00 | 0.00 | 0.00 | 0.00 |
| Urban | 28143 | 100.00 | 0.00 | 99.82 | 0.06 | 0.10 | 0.02 | 0.00 | 0.00 | 0.00 |
| Bakshiganj Paurashava | 12821 | 100.00 | 0.00 | 99.60 | 0.12 | 0.23 | 0.05 | 0.00 | 0.00 | 0.00 |
| Ward No. 01 | 1242 | 100.00 | 0.00 | 99.11 | 0.89 | 0.00 | 0.00 | 0.00 | 0.00 | 0.00 |
| Malirchar* | 1242 | 100.00 | 0.00 | 99.11 | 0.89 | 0.00 | 0.00 | 0.00 | 0.00 | 0.00 |
| Beparipara | 171 | 100.00 | 0.00 | 100.00 | 0.00 | 0.00 | 0.00 | 0.00 | 0.00 | 0.00 |
| Chalakpara | 192 | 100.00 | 0.00 | 99.48 | 0.52 | 0.00 | 0.00 | 0.00 | 0.00 | 0.00 |
| Ghoshpara | 105 | 100.00 | 0.00 | 100.00 | 0.00 | 0.00 | 0.00 | 0.00 | 0.00 | 0.00 |
| Moulvipara | 199 | 100.00 | 0.00 | 100.00 | 0.00 | 0.00 | 0.00 | 0.00 | 0.00 | 0.00 |
| Nayapara | 422 | 100.00 | 0.00 | 97.63 | 2.37 | 0.00 | 0.00 | 0.00 | 0.00 | 0.00 |
| Hazi Para | 153 | 100.00 | 0.00 | 100.00 | 0.00 | 0.00 | 0.00 | 0.00 | 0.00 | 0.00 |
| Ward No. 02 | 1123 | 100.00 | 0.00 | 100.00 | 0.00 | 0.00 | 0.00 | 0.00 | 0.00 | 0.00 |
| Malirchar (Part)* | 1123 | 100.00 | 0.00 | 100.00 | 0.00 | 0.00 | 0.00 | 0.00 | 0.00 | 0.00 |
| Dhumalipara | 401 | 100.00 | 0.00 | 100.00 | 0.00 | 0.00 | 0.00 | 0.00 | 0.00 | 0.00 |
| Mairchar Pashchimpara | 125 | 100.00 | 0.00 | 100.00 | 0.00 | 0.00 | 0.00 | 0.00 | 0.00 | 0.00 |
| Mandalpara | 259 | 100.00 | 0.00 | 100.00 | 0.00 | 0.00 | 0.00 | 0.00 | 0.00 | 0.00 |
| Takirpara | 338 | 100.00 | 0.00 | 100.00 | 0.00 | 0.00 | 0.00 | 0.00 | 0.00 | 0.00 |
| Ward No. 03 | 832 | 100.00 | 0.00 | 100.00 | 0.00 | 0.00 | 0.00 | 0.00 | 0.00 | 0.00 |
| Malirchar* | 832 | 100.00 | 0.00 | 100.00 | 0.00 | 0.00 | 0.00 | 0.00 | 0.00 | 0.00 |
| Baraitari | 102 | 100.00 | 0.00 | 100.00 | 0.00 | 0.00 | 0.00 | 0.00 | 0.00 | 0.00 |
| Meshchar Pashchimpara | 353 | 100.00 | 0.00 | 100.00 | 0.00 | 0.00 | 0.00 | 0.00 | 0.00 | 0.00 |
| Meshchar Purbapara | 377 | 100.00 | 0.00 | 100.00 | 0.00 | 0.00 | 0.00 | 0.00 | 0.00 | 0.00 |
| Ward No. 04 | 1817 | 100.00 | 0.00 | 99.83 | 0.06 | 0.06 | 0.06 | 0.00 | 0.00 | 0.00 |
| Rajendraganj* | 1817 | 100.00 | 0.00 | 99.83 | 0.06 | 0.06 | 0.06 | 0.00 | 0.00 | 0.00 |
| Bakshiganj Pashchimpara | 345 | 100.00 | 0.00 | 99.71 | 0.00 | 0.00 | 0.29 | 0.00 | 0.00 | 0.00 |
| Jigatala | 222 | 100.00 | 0.00 | 99.55 | 0.00 | 0.45 | 0.00 | 0.00 | 0.00 | 0.00 |
| Kagmaripara | 304 | 100.00 | 0.00 | 99.67 | 0.33 | 0.00 | 0.00 | 0.00 | 0.00 | 0.00 |
| Miapara | 376 | 100.00 | 0.00 | 100.00 | 0.00 | 0.00 | 0.00 | 0.00 | 0.00 | 0.00 |
| Pakhimara | 173 | 100.00 | 0.00 | 100.00 | 0.00 | 0.00 | 0.00 | 0.00 | 0.00 | 0.00 |
| Sardarpara | 232 | 100.00 | 0.00 | 100.00 | 0.00 | 0.00 | 0.00 | 0.00 | 0.00 | 0.00 |
| Saudagarpara | 165 | 100.00 | 0.00 | 100.00 | 0.00 | 0.00 | 0.00 | 0.00 | 0.00 | 0.00 |
| Ward No. 05 | 1466 | 100.00 | 0.00 | 98.02 | 0.07 | 1.91 | 0.00 | 0.00 | 0.00 | 0.00 |
| Rajendraganj* | 1466 | 100.00 | 0.00 | 98.02 | 0.07 | 1.91 | 0.00 | 0.00 | 0.00 | 0.00 |
| Bakshiganj Bazar | 197 | 100.00 | 0.00 | 100.00 | 0.00 | 0.00 | 0.00 | 0.00 | 0.00 | 0.00 |
| Bakshiganj Namapara | 457 | 100.00 | 0.00 | 93.87 | 0.00 | 6.13 | 0.00 | 0.00 | 0.00 | 0.00 |
| Bakshiganj Uttarpara | 284 | 100.00 | 0.00 | 99.65 | 0.35 | 0.00 | 0.00 | 0.00 | 0.00 | 0.00 |
| Malipara | 15 | 100.00 | 0.00 | 100.00 | 0.00 | 0.00 | 0.00 | 0.00 | 0.00 | 0.00 |
| Meshchar Namapara | 414 | 100.00 | 0.00 | 100.00 | 0.00 | 0.00 | 0.00 | 0.00 | 0.00 | 0.00 |
| Modakpara | 99 | 100.00 | 0.00 | 100.00 | 0.00 | 0.00 | 0.00 | 0.00 | 0.00 | 0.00 |
| Ward No. 06 | 1955 | 100.00 | 0.00 | 99.85 | 0.05 | 0.00 | 0.10 | 0.00 | 0.00 | 0.00 |
| Char Kauria* | 559 | 100.00 | 0.00 | 99.82 | 0.00 | 0.00 | 0.18 | 0.00 | 0.00 | 0.00 |
| Chariapara | 559 | 100.00 | 0.00 | 99.82 | 0.00 | 0.00 | 0.18 | 0.00 | 0.00 | 0.00 |
| Goalgaon* | 1396 | 100.00 | 0.00 | 99.86 | 0.07 | 0.00 | 0.07 | 0.00 | 0.00 | 0.00 |
| Chanderban | 371 | 100.00 | 0.00 | 99.73 | 0.00 | 0.00 | 0.27 | 0.00 | 0.00 | 0.00 |
| Chandrabaj | 76 | 100.00 | 0.00 | 100.00 | 0.00 | 0.00 | 0.00 | 0.00 | 0.00 | 0.00 |
| Madhyapara | 186 | 100.00 | 0.00 | 100.00 | 0.00 | 0.00 | 0.00 | 0.00 | 0.00 | 0.00 |
| Pashchimpara | 300 | 100.00 | 0.00 | 100.00 | 0.00 | 0.00 | 0.00 | 0.00 | 0.00 | 0.00 |
| Purbapara | 463 | 100.00 | 0.00 | 99.78 | 0.22 | 0.00 | 0.00 | 0.00 | 0.00 | 0.00 |
| Ward No. 07 | 1572 | 100.00 | 0.00 | 99.94 | 0.00 | 0.00 | 0.06 | 0.00 | 0.00 | 0.00 |
| Char Kauria (Part)* | 1572 | 100.00 | 0.00 | 99.94 | 0.00 | 0.00 | 0.06 | 0.00 | 0.00 | 0.00 |
| Dakkhin Simarpara | 193 | 100.00 | 0.00 | 100.00 | 0.00 | 0.00 | 0.00 | 0.00 | 0.00 | 0.00 |
| Pakhimara | 427 | 100.00 | 0.00 | 99.77 | 0.00 | 0.00 | 0.23 | 0.00 | 0.00 | 0.00 |
| Sarkarpara | 110 | 100.00 | 0.00 | 100.00 | 0.00 | 0.00 | 0.00 | 0.00 | 0.00 | 0.00 |
| Uttar Simarpar | 842 | 100.00 | 0.00 | 100.00 | 0.00 | 0.00 | 0.00 | 0.00 | 0.00 | 0.00 |

Asterisk (*) denotes Mauza

| Administrative Unit, Location and Community | General Household | Percentage of Source of Drinking Water | | | | | | | | |
|--|----------------------|--|----------------------|---------------------------------|-----------------------|-------------|-------------------------------|-------------|---------------|-------------|
| | | Total | Tap/Pipe (Supply) | Tube-well (Deep/ Shallow) | Bottled/ Jar Water | Well | Pond/ River/ Canal/Lake | Spring | Rain Water | Others |
| 1 | 2 | 3 | 4 | 5 | 6 | 7 | 8 | 9 | 10 | 11 |
| Ward No. 08 | 1774 | 100.00 | 0.00 | 99.83 | 0.11 | 0.00 | 0.06 | 0.00 | 0.00 | 0.00 |
| Char Kauria* | 1774 | 100.00 | 0.00 | 99.83 | 0.11 | 0.00 | 0.06 | 0.00 | 0.00 | 0.00 |
| Daripara | 524 | 100.00 | 0.00 | 99.81 | 0.00 | 0.00 | 0.19 | 0.00 | 0.00 | 0.00 |
| Majhpara | 391 | 100.00 | 0.00 | 99.74 | 0.26 | 0.00 | 0.00 | 0.00 | 0.00 | 0.00 |
| Pashchim Char Kauriapara | 536 | 100.00 | 0.00 | 99.81 | 0.19 | 0.00 | 0.00 | 0.00 | 0.00 | 0.00 |
| Uttar Majhpara | 323 | 100.00 | 0.00 | 100.00 | 0.00 | 0.00 | 0.00 | 0.00 | 0.00 | 0.00 |
| Ward No. 09 | 1040 | 100.00 | 0.00 | 99.90 | 0.00 | 0.00 | 0.10 | 0.00 | 0.00 | 0.00 |
| Char Kauria (Part)* | 1040 | 100.00 | 0.00 | 99.90 | 0.00 | 0.00 | 0.10 | 0.00 | 0.00 | 0.00 |
| Bhatiapara | 212 | 100.00 | 0.00 | 99.53 | 0.00 | 0.00 | 0.47 | 0.00 | 0.00 | 0.00 |
| Khamarpara | 135 | 100.00 | 0.00 | 100.00 | 0.00 | 0.00 | 0.00 | 0.00 | 0.00 | 0.00 |
| Taliapara | 280 | 100.00 | 0.00 | 100.00 | 0.00 | 0.00 | 0.00 | 0.00 | 0.00 | 0.00 |
| Tikarkandi | 413 | 100.00 | 0.00 | 100.00 | 0.00 | 0.00 | 0.00 | 0.00 | 0.00 | 0.00 |
| Bagarchar Union | 10650 | 100.00 | 0.00 | 99.99 | 0.01 | 0.00 | 0.00 | 0.00 | 0.00 | 0.00 |
| Rural | 5645 | 100.00 | 0.00 | 99.98 | 0.02 | 0.00 | 0.00 | 0.00 | 0.00 | 0.00 |
| Urban | 5005 | 100.00 | 0.00 | 100.00 | 0.00 | 0.00 | 0.00 | 0.00 | 0.00 | 0.00 |
| Alirpara* | 1596 | 100.00 | 0.00 | 100.00 | 0.00 | 0.00 | 0.00 | 0.00 | 0.00 | 0.00 |
| Alirpara | 727 | 100.00 | 0.00 | 100.00 | 0.00 | 0.00 | 0.00 | 0.00 | 0.00 | 0.00 |
| Morarpara | 418 | 100.00 | 0.00 | 100.00 | 0.00 | 0.00 | 0.00 | 0.00 | 0.00 | 0.00 |
| Tangaripara | 451 | 100.00 | 0.00 | 100.00 | 0.00 | 0.00 | 0.00 | 0.00 | 0.00 | 0.00 |
| Bagarchar* | 1393 | 100.00 | 0.00 | 99.93 | 0.07 | 0.00 | 0.00 | 0.00 | 0.00 | 0.00 |
| Bander Para | 187 | 100.00 | 0.00 | 100.00 | 0.00 | 0.00 | 0.00 | 0.00 | 0.00 | 0.00 |
| Dakkhin Bagarchar | 189 | 100.00 | 0.00 | 100.00 | 0.00 | 0.00 | 0.00 | 0.00 | 0.00 | 0.00 |
| Namapara | 240 | 100.00 | 0.00 | 100.00 | 0.00 | 0.00 | 0.00 | 0.00 | 0.00 | 0.00 |
| Uttar Bagarchar | 538 | 100.00 | 0.00 | 100.00 | 0.00 | 0.00 | 0.00 | 0.00 | 0.00 | 0.00 |
| Zolapara | 239 | 100.00 | 0.00 | 99.58 | 0.42 | 0.00 | 0.00 | 0.00 | 0.00 | 0.00 |
| Ghasirpara* | 2320 | 100.00 | 0.00 | 100.00 | 0.00 | 0.00 | 0.00 | 0.00 | 0.00 | 0.00 |
| Bangalpara | 254 | 100.00 | 0.00 | 100.00 | 0.00 | 0.00 | 0.00 | 0.00 | 0.00 | 0.00 |
| Bhati Para | 101 | 100.00 | 0.00 | 100.00 | 0.00 | 0.00 | 0.00 | 0.00 | 0.00 | 0.00 |
| Dakpara | 206 | 100.00 | 0.00 | 100.00 | 0.00 | 0.00 | 0.00 | 0.00 | 0.00 | 0.00 |
| Golakati | 226 | 100.00 | 0.00 | 100.00 | 0.00 | 0.00 | 0.00 | 0.00 | 0.00 | 0.00 |
| Khuni Para | 53 | 100.00 | 0.00 | 100.00 | 0.00 | 0.00 | 0.00 | 0.00 | 0.00 | 0.00 |
| Madhyapara | 310 | 100.00 | 0.00 | 100.00 | 0.00 | 0.00 | 0.00 | 0.00 | 0.00 | 0.00 |
| Mandalpara | 178 | 100.00 | 0.00 | 100.00 | 0.00 | 0.00 | 0.00 | 0.00 | 0.00 | 0.00 |
| Mollapara | 259 | 100.00 | 0.00 | 100.00 | 0.00 | 0.00 | 0.00 | 0.00 | 0.00 | 0.00 |
| Nayapara | 387 | 100.00 | 0.00 | 100.00 | 0.00 | 0.00 | 0.00 | 0.00 | 0.00 | 0.00 |
| Sarkarpara | 168 | 100.00 | 0.00 | 100.00 | 0.00 | 0.00 | 0.00 | 0.00 | 0.00 | 0.00 |
| Sunerpara | 178 | 100.00 | 0.00 | 100.00 | 0.00 | 0.00 | 0.00 | 0.00 | 0.00 | 0.00 |
| Ramrampur* | 5005 | 100.00 | 0.00 | 100.00 | 0.00 | 0.00 | 0.00 | 0.00 | 0.00 | 0.00 |
| Balikeshi | 179 | 100.00 | 0.00 | 100.00 | 0.00 | 0.00 | 0.00 | 0.00 | 0.00 | 0.00 |
| Balurchar | 244 | 100.00 | 0.00 | 100.00 | 0.00 | 0.00 | 0.00 | 0.00 | 0.00 | 0.00 |
| Dakkhin Sarmara | 490 | 100.00 | 0.00 | 100.00 | 0.00 | 0.00 | 0.00 | 0.00 | 0.00 | 0.00 |
| Dhararchar | 495 | 100.00 | 0.00 | 100.00 | 0.00 | 0.00 | 0.00 | 0.00 | 0.00 | 0.00 |
| Gopalpur | 393 | 100.00 | 0.00 | 100.00 | 0.00 | 0.00 | 0.00 | 0.00 | 0.00 | 0.00 |
| Hamidpur | 29 | 100.00 | 0.00 | 100.00 | 0.00 | 0.00 | 0.00 | 0.00 | 0.00 | 0.00 |
| Khasergaon | 443 | 100.00 | 0.00 | 100.00 | 0.00 | 0.00 | 0.00 | 0.00 | 0.00 | 0.00 |
| Munshi Para | 100 | 100.00 | 0.00 | 100.00 | 0.00 | 0.00 | 0.00 | 0.00 | 0.00 | 0.00 |
| Natun Taliapara | 66 | 100.00 | 0.00 | 100.00 | 0.00 | 0.00 | 0.00 | 0.00 | 0.00 | 0.00 |
| Perirchar | 265 | 100.00 | 0.00 | 100.00 | 0.00 | 0.00 | 0.00 | 0.00 | 0.00 | 0.00 |
| Ramrampur | 256 | 100.00 | 0.00 | 100.00 | 0.00 | 0.00 | 0.00 | 0.00 | 0.00 | 0.00 |
| Satbhita | 488 | 100.00 | 0.00 | 100.00 | 0.00 | 0.00 | 0.00 | 0.00 | 0.00 | 0.00 |
| Taliapara | 936 | 100.00 | 0.00 | 100.00 | 0.00 | 0.00 | 0.00 | 0.00 | 0.00 | 0.00 |
| Tupkarchar (Tupkar Para) | 148 | 100.00 | 0.00 | 100.00 | 0.00 | 0.00 | 0.00 | 0.00 | 0.00 | 0.00 |
| Uttar Sarmara | 473 | 100.00 | 0.00 | 100.00 | 0.00 | 0.00 | 0.00 | 0.00 | 0.00 | 0.00 |
| Uthanerpara* | 336 | 100.00 | 0.00 | 100.00 | 0.00 | 0.00 | 0.00 | 0.00 | 0.00 | 0.00 |
| Mirapara | 236 | 100.00 | 0.00 | 100.00 | 0.00 | 0.00 | 0.00 | 0.00 | 0.00 | 0.00 |
| Uthanerpara | 100 | 100.00 | 0.00 | 100.00 | 0.00 | 0.00 | 0.00 | 0.00 | 0.00 | 0.00 |
| Bakshiganj Union | 2929 | 100.00 | 0.00 | 100.00 | 0.00 | 0.00 | 0.00 | 0.00 | 0.00 | 0.00 |
| Rural | 2929 | 100.00 | 0.00 | 100.00 | 0.00 | 0.00 | 0.00 | 0.00 | 0.00 | 0.00 |
| Urban | 0 | 0.00 | 0.00 | 0.00 | 0.00 | 0.00 | 0.00 | 0.00 | 0.00 | 0.00 |
| Malirchar* | 1006 | 100.00 | 0.00 | 100.00 | 0.00 | 0.00 | 0.00 | 0.00 | 0.00 | 0.00 |
| Jhalarchar Pashchimpara | 334 | 100.00 | 0.00 | 100.00 | 0.00 | 0.00 | 0.00 | 0.00 | 0.00 | 0.00 |

| Administrative Unit, Location and Community | General Household | Percentage of Source of Drinking Water | | | | | | | | |
|--|----------------------|--|----------------------|---------------------------------|-----------------------|-------------|-------------------------------|-------------|---------------|-------------|
| | | Total | Tap/Pipe (Supply) | Tube-well (Deep/ Shallow) | Bottled/ Jar Water | Well | Pond/ River/ Canal/Lake | Spring | Rain Water | Others |
| 1 | 2 | 3 | 4 | 5 | 6 | 7 | 8 | 9 | 10 | 11 |
| Jhalarchar Purbapara | 285 | 100.00 | 0.00 | 100.00 | 0.00 | 0.00 | 0.00 | 0.00 | 0.00 | 0.00 |
| Jigatala | 209 | 100.00 | 0.00 | 100.00 | 0.00 | 0.00 | 0.00 | 0.00 | 0.00 | 0.00 |
| Singarchar | 178 | 100.00 | 0.00 | 100.00 | 0.00 | 0.00 | 0.00 | 0.00 | 0.00 | 0.00 |
| Pashchim Jhalarchar* | 101 | 100.00 | 0.00 | 100.00 | 0.00 | 0.00 | 0.00 | 0.00 | 0.00 | 0.00 |
| Surjanagar* | 1822 | 100.00 | 0.00 | 100.00 | 0.00 | 0.00 | 0.00 | 0.00 | 0.00 | 0.00 |
| Manakasa | 216 | 100.00 | 0.00 | 100.00 | 0.00 | 0.00 | 0.00 | 0.00 | 0.00 | 0.00 |
| Pashchimpara | 826 | 100.00 | 0.00 | 100.00 | 0.00 | 0.00 | 0.00 | 0.00 | 0.00 | 0.00 |
| Purbapara | 780 | 100.00 | 0.00 | 100.00 | 0.00 | 0.00 | 0.00 | 0.00 | 0.00 | 0.00 |
| Battajore Union | 6830 | 100.00 | 0.00 | 99.99 | 0.01 | 0.00 | 0.00 | 0.00 | 0.00 | 0.00 |
| Rural | 6830 | 100.00 | 0.00 | 99.99 | 0.01 | 0.00 | 0.00 | 0.00 | 0.00 | 0.00 |
| Urban | 0 | 0.00 | 0.00 | 0.00 | 0.00 | 0.00 | 0.00 | 0.00 | 0.00 | 0.00 |
| Battajore* | 3168 | 100.00 | 0.00 | 99.97 | 0.03 | 0.00 | 0.00 | 0.00 | 0.00 | 0.00 |
| Birgaon Kandapara | 81 | 100.00 | 0.00 | 100.00 | 0.00 | 0.00 | 0.00 | 0.00 | 0.00 | 0.00 |
| Birgaon Uttarpara | 180 | 100.00 | 0.00 | 99.44 | 0.56 | 0.00 | 0.00 | 0.00 | 0.00 | 0.00 |
| Chakpara | 103 | 100.00 | 0.00 | 100.00 | 0.00 | 0.00 | 0.00 | 0.00 | 0.00 | 0.00 |
| Chariapara | 106 | 100.00 | 0.00 | 100.00 | 0.00 | 0.00 | 0.00 | 0.00 | 0.00 | 0.00 |
| Datterchar Dakkhinpara (Part) | 286 | 100.00 | 0.00 | 100.00 | 0.00 | 0.00 | 0.00 | 0.00 | 0.00 | 0.00 |
| Jhorarpar | 324 | 100.00 | 0.00 | 100.00 | 0.00 | 0.00 | 0.00 | 0.00 | 0.00 | 0.00 |
| Khamariapara | 188 | 100.00 | 0.00 | 100.00 | 0.00 | 0.00 | 0.00 | 0.00 | 0.00 | 0.00 |
| Kumarikanda | 86 | 100.00 | 0.00 | 100.00 | 0.00 | 0.00 | 0.00 | 0.00 | 0.00 | 0.00 |
| Pashchimpara | 419 | 100.00 | 0.00 | 100.00 | 0.00 | 0.00 | 0.00 | 0.00 | 0.00 | 0.00 |
| Puran Battajore | 392 | 100.00 | 0.00 | 100.00 | 0.00 | 0.00 | 0.00 | 0.00 | 0.00 | 0.00 |
| Purbapara | 583 | 100.00 | 0.00 | 100.00 | 0.00 | 0.00 | 0.00 | 0.00 | 0.00 | 0.00 |
| Ujanpara | 420 | 100.00 | 0.00 | 100.00 | 0.00 | 0.00 | 0.00 | 0.00 | 0.00 | 0.00 |
| Goalgaon* | 1566 | 100.00 | 0.00 | 100.00 | 0.00 | 0.00 | 0.00 | 0.00 | 0.00 | 0.00 |
| Chandrabaj | 358 | 100.00 | 0.00 | 100.00 | 0.00 | 0.00 | 0.00 | 0.00 | 0.00 | 0.00 |
| Dakkhin Birgoan | 369 | 100.00 | 0.00 | 100.00 | 0.00 | 0.00 | 0.00 | 0.00 | 0.00 | 0.00 |
| Fazilatpara | 440 | 100.00 | 0.00 | 100.00 | 0.00 | 0.00 | 0.00 | 0.00 | 0.00 | 0.00 |
| Panatiapara | 399 | 100.00 | 0.00 | 100.00 | 0.00 | 0.00 | 0.00 | 0.00 | 0.00 | 0.00 |
| Palashtala* | 2096 | 100.00 | 0.00 | 100.00 | 0.00 | 0.00 | 0.00 | 0.00 | 0.00 | 0.00 |
| Datterchar Dakkhinpara (Part) | 445 | 100.00 | 0.00 | 100.00 | 0.00 | 0.00 | 0.00 | 0.00 | 0.00 | 0.00 |
| Datterchar Pashchimpara | 431 | 100.00 | 0.00 | 100.00 | 0.00 | 0.00 | 0.00 | 0.00 | 0.00 | 0.00 |
| Datterchar Purbapara | 424 | 100.00 | 0.00 | 100.00 | 0.00 | 0.00 | 0.00 | 0.00 | 0.00 | 0.00 |
| Palashtala | 692 | 100.00 | 0.00 | 100.00 | 0.00 | 0.00 | 0.00 | 0.00 | 0.00 | 0.00 |
| Tilapara | 104 | 100.00 | 0.00 | 100.00 | 0.00 | 0.00 | 0.00 | 0.00 | 0.00 | 0.00 |
| Dhanua Union | 5595 | 100.00 | 0.00 | 99.41 | 0.00 | 0.59 | 0.00 | 0.00 | 0.00 | 0.00 |
| Rural | 4276 | 100.00 | 0.00 | 99.23 | 0.00 | 0.77 | 0.00 | 0.00 | 0.00 | 0.00 |
| Urban | 1319 | 100.00 | 0.00 | 100.00 | 0.00 | 0.00 | 0.00 | 0.00 | 0.00 | 0.00 |
| Dhanua Kamalpur* | 1595 | 100.00 | 0.00 | 100.00 | 0.00 | 0.00 | 0.00 | 0.00 | 0.00 | 0.00 |
| Balurgaon | 181 | 100.00 | 0.00 | 100.00 | 0.00 | 0.00 | 0.00 | 0.00 | 0.00 | 0.00 |
| Dakkhin Kamalpur | 267 | 100.00 | 0.00 | 100.00 | 0.00 | 0.00 | 0.00 | 0.00 | 0.00 | 0.00 |
| Dhanua | 711 | 100.00 | 0.00 | 100.00 | 0.00 | 0.00 | 0.00 | 0.00 | 0.00 | 0.00 |
| Nayapara | 20 | 100.00 | 0.00 | 100.00 | 0.00 | 0.00 | 0.00 | 0.00 | 0.00 | 0.00 |
| Ramrampur | 50 | 100.00 | 0.00 | 100.00 | 0.00 | 0.00 | 0.00 | 0.00 | 0.00 | 0.00 |
| Uttar Kamalpur | 366 | 100.00 | 0.00 | 100.00 | 0.00 | 0.00 | 0.00 | 0.00 | 0.00 | 0.00 |
| Dumurtala* | 621 | 100.00 | 0.00 | 94.69 | 0.00 | 5.31 | 0.00 | 0.00 | 0.00 | 0.00 |
| Baishnabpara | 204 | 100.00 | 0.00 | 100.00 | 0.00 | 0.00 | 0.00 | 0.00 | 0.00 | 0.00 |
| Balujuri | 244 | 100.00 | 0.00 | 98.36 | 0.00 | 1.64 | 0.00 | 0.00 | 0.00 | 0.00 |
| Dhiglakuna | 93 | 100.00 | 0.00 | 91.40 | 0.00 | 8.60 | 0.00 | 0.00 | 0.00 | 0.00 |
| Hatiber Kona | 8 | 100.00 | 0.00 | 75.00 | 0.00 | 25.00 | 0.00 | 0.00 | 0.00 | 0.00 |
| Somnathpara | 26 | 100.00 | 0.00 | 61.54 | 0.00 | 38.46 | 0.00 | 0.00 | 0.00 | 0.00 |
| Tila Para | 46 | 100.00 | 0.00 | 80.43 | 0.00 | 19.57 | 0.00 | 0.00 | 0.00 | 0.00 |
| Gerda* | 1319 | 100.00 | 0.00 | 100.00 | 0.00 | 0.00 | 0.00 | 0.00 | 0.00 | 0.00 |
| Gerda Kamalpur | 282 | 100.00 | 0.00 | 100.00 | 0.00 | 0.00 | 0.00 | 0.00 | 0.00 | 0.00 |
| Khamargerda | 290 | 100.00 | 0.00 | 100.00 | 0.00 | 0.00 | 0.00 | 0.00 | 0.00 | 0.00 |
| Majhgerda | 271 | 100.00 | 0.00 | 100.00 | 0.00 | 0.00 | 0.00 | 0.00 | 0.00 | 0.00 |
| Mirdhapara | 301 | 100.00 | 0.00 | 100.00 | 0.00 | 0.00 | 0.00 | 0.00 | 0.00 | 0.00 |
| Nayapara (Part) | 175 | 100.00 | 0.00 | 100.00 | 0.00 | 0.00 | 0.00 | 0.00 | 0.00 | 0.00 |
| Jadurchar* | 745 | 100.00 | 0.00 | 100.00 | 0.00 | 0.00 | 0.00 | 0.00 | 0.00 | 0.00 |
| Balurchar | 60 | 100.00 | 0.00 | 100.00 | 0.00 | 0.00 | 0.00 | 0.00 | 0.00 | 0.00 |
| Jadurchar | 118 | 100.00 | 0.00 | 100.00 | 0.00 | 0.00 | 0.00 | 0.00 | 0.00 | 0.00 |

| Administrative Unit, Location and Community | General Household | Percentage of Source of Drinking Water | | | | | | | | |
|--|----------------------|--|----------------------|---------------------------------|-----------------------|-------------|-------------------------------|-------------|---------------|-------------|
| | | Total | Tap/Pipe (Supply) | Tube-well (Deep/ Shallow) | Bottled/ Jar Water | Well | Pond/ River/ Canal/Lake | Spring | Rain Water | Others |
| 1 | 2 | 3 | 4 | 5 | 6 | 7 | 8 | 9 | 10 | 11 |
| Palashtala | 390 | 100.00 | 0.00 | 100.00 | 0.00 | 0.00 | 0.00 | 0.00 | 0.00 | 0.00 |
| Tengramari | 177 | 100.00 | 0.00 | 100.00 | 0.00 | 0.00 | 0.00 | 0.00 | 0.00 | 0.00 |
| Lauchapra* | 1315 | 100.00 | 0.00 | 100.00 | 0.00 | 0.00 | 0.00 | 0.00 | 0.00 | 0.00 |
| Baglakandi | 175 | 100.00 | 0.00 | 100.00 | 0.00 | 0.00 | 0.00 | 0.00 | 0.00 | 0.00 |
| Jardarpara | 248 | 100.00 | 0.00 | 100.00 | 0.00 | 0.00 | 0.00 | 0.00 | 0.00 | 0.00 |
| Kanekanda | 240 | 100.00 | 0.00 | 100.00 | 0.00 | 0.00 | 0.00 | 0.00 | 0.00 | 0.00 |
| Lauchapra | 147 | 100.00 | 0.00 | 100.00 | 0.00 | 0.00 | 0.00 | 0.00 | 0.00 | 0.00 |
| Master Para | 180 | 100.00 | 0.00 | 100.00 | 0.00 | 0.00 | 0.00 | 0.00 | 0.00 | 0.00 |
| Satanipara | 325 | 100.00 | 0.00 | 100.00 | 0.00 | 0.00 | 0.00 | 0.00 | 0.00 | 0.00 |
| Merurchar Union | 9686 | 100.00 | 0.00 | 100.00 | 0.00 | 0.00 | 0.00 | 0.00 | 0.00 | 0.00 |
| Rural | 3168 | 100.00 | 0.00 | 100.00 | 0.00 | 0.00 | 0.00 | 0.00 | 0.00 | 0.00 |
| Urban | 6518 | 100.00 | 0.00 | 100.00 | 0.00 | 0.00 | 0.00 | 0.00 | 0.00 | 0.00 |
| Durgapur* | 3168 | 100.00 | 0.00 | 100.00 | 0.00 | 0.00 | 0.00 | 0.00 | 0.00 | 0.00 |
| Ghugrakandi | 232 | 100.00 | 0.00 | 100.00 | 0.00 | 0.00 | 0.00 | 0.00 | 0.00 | 0.00 |
| Kalkihara Bhati | 865 | 100.00 | 0.00 | 100.00 | 0.00 | 0.00 | 0.00 | 0.00 | 0.00 | 0.00 |
| Kalkihara Uzan | 481 | 100.00 | 0.00 | 100.00 | 0.00 | 0.00 | 0.00 | 0.00 | 0.00 | 0.00 |
| Madarerchar | 445 | 100.00 | 0.00 | 100.00 | 0.00 | 0.00 | 0.00 | 0.00 | 0.00 | 0.00 |
| Maichhanir Char | 739 | 100.00 | 0.00 | 100.00 | 0.00 | 0.00 | 0.00 | 0.00 | 0.00 | 0.00 |
| Purba Kalkihara | 406 | 100.00 | 0.00 | 100.00 | 0.00 | 0.00 | 0.00 | 0.00 | 0.00 | 0.00 |
| Rabiarchar* | 6518 | 100.00 | 0.00 | 100.00 | 0.00 | 0.00 | 0.00 | 0.00 | 0.00 | 0.00 |
| Airmari Natun | 382 | 100.00 | 0.00 | 100.00 | 0.00 | 0.00 | 0.00 | 0.00 | 0.00 | 0.00 |
| Airmari Puratan | 197 | 100.00 | 0.00 | 100.00 | 0.00 | 0.00 | 0.00 | 0.00 | 0.00 | 0.00 |
| Awalpara | 180 | 100.00 | 0.00 | 100.00 | 0.00 | 0.00 | 0.00 | 0.00 | 0.00 | 0.00 |
| Baghadubi | 313 | 100.00 | 0.00 | 100.00 | 0.00 | 0.00 | 0.00 | 0.00 | 0.00 | 0.00 |
| Betmari | 213 | 100.00 | 0.00 | 100.00 | 0.00 | 0.00 | 0.00 | 0.00 | 0.00 | 0.00 |
| Chinerchar | 198 | 100.00 | 0.00 | 100.00 | 0.00 | 0.00 | 0.00 | 0.00 | 0.00 | 0.00 |
| Fakirpara | 398 | 100.00 | 0.00 | 100.00 | 0.00 | 0.00 | 0.00 | 0.00 | 0.00 | 0.00 |
| Jagirpara | 442 | 100.00 | 0.00 | 100.00 | 0.00 | 0.00 | 0.00 | 0.00 | 0.00 | 0.00 |
| Khewarchar Bhati | 516 | 100.00 | 0.00 | 100.00 | 0.00 | 0.00 | 0.00 | 0.00 | 0.00 | 0.00 |
| Khewarchar Uzan | 579 | 100.00 | 0.00 | 100.00 | 0.00 | 0.00 | 0.00 | 0.00 | 0.00 | 0.00 |
| Merurchar | 1112 | 100.00 | 0.00 | 100.00 | 0.00 | 0.00 | 0.00 | 0.00 | 0.00 | 0.00 |
| Rabiarchar | 485 | 100.00 | 0.00 | 100.00 | 0.00 | 0.00 | 0.00 | 0.00 | 0.00 | 0.00 |
| Sheikherchar | 383 | 100.00 | 0.00 | 100.00 | 0.00 | 0.00 | 0.00 | 0.00 | 0.00 | 0.00 |
| Tupkarchar Natun | 421 | 100.00 | 0.00 | 100.00 | 0.00 | 0.00 | 0.00 | 0.00 | 0.00 | 0.00 |
| Tupkarchar Puran | 699 | 100.00 | 0.00 | 100.00 | 0.00 | 0.00 | 0.00 | 0.00 | 0.00 | 0.00 |
| Nilakkhia Union | 7393 | 100.00 | 0.00 | 99.99 | 0.00 | 0.00 | 0.00 | 0.00 | 0.00 | 0.01 |
| Rural | 4913 | 100.00 | 0.00 | 100.00 | 0.00 | 0.00 | 0.00 | 0.00 | 0.00 | 0.00 |
| Urban | 2480 | 100.00 | 0.00 | 99.96 | 0.00 | 0.00 | 0.00 | 0.00 | 0.00 | 0.04 |
| Binoderchar* | 749 | 100.00 | 0.00 | 100.00 | 0.00 | 0.00 | 0.00 | 0.00 | 0.00 | 0.00 |
| Binoderchar | 487 | 100.00 | 0.00 | 100.00 | 0.00 | 0.00 | 0.00 | 0.00 | 0.00 | 0.00 |
| Chariapara | 86 | 100.00 | 0.00 | 100.00 | 0.00 | 0.00 | 0.00 | 0.00 | 0.00 | 0.00 |
| Gomerchar | 176 | 100.00 | 0.00 | 100.00 | 0.00 | 0.00 | 0.00 | 0.00 | 0.00 | 0.00 |
| Janakipur* | 3147 | 100.00 | 0.00 | 100.00 | 0.00 | 0.00 | 0.00 | 0.00 | 0.00 | 0.00 |
| Baskanda Natunpara | 394 | 100.00 | 0.00 | 100.00 | 0.00 | 0.00 | 0.00 | 0.00 | 0.00 | 0.00 |
| Baskanda Puranpara | 109 | 100.00 | 0.00 | 100.00 | 0.00 | 0.00 | 0.00 | 0.00 | 0.00 | 0.00 |
| Chakpara | 56 | 100.00 | 0.00 | 100.00 | 0.00 | 0.00 | 0.00 | 0.00 | 0.00 | 0.00 |
| Dariapara | 108 | 100.00 | 0.00 | 100.00 | 0.00 | 0.00 | 0.00 | 0.00 | 0.00 | 0.00 |
| Daripura | 143 | 100.00 | 0.00 | 100.00 | 0.00 | 0.00 | 0.00 | 0.00 | 0.00 | 0.00 |
| Dikpara | 405 | 100.00 | 0.00 | 100.00 | 0.00 | 0.00 | 0.00 | 0.00 | 0.00 | 0.00 |
| Fakirpara | 98 | 100.00 | 0.00 | 100.00 | 0.00 | 0.00 | 0.00 | 0.00 | 0.00 | 0.00 |
| Kayosthapara | 80 | 100.00 | 0.00 | 100.00 | 0.00 | 0.00 | 0.00 | 0.00 | 0.00 | 0.00 |
| Moharband | 251 | 100.00 | 0.00 | 100.00 | 0.00 | 0.00 | 0.00 | 0.00 | 0.00 | 0.00 |
| Mridhapara | 274 | 100.00 | 0.00 | 100.00 | 0.00 | 0.00 | 0.00 | 0.00 | 0.00 | 0.00 |
| Namapara | 92 | 100.00 | 0.00 | 100.00 | 0.00 | 0.00 | 0.00 | 0.00 | 0.00 | 0.00 |
| Manjalia | 291 | 100.00 | 0.00 | 100.00 | 0.00 | 0.00 | 0.00 | 0.00 | 0.00 | 0.00 |
| Salai Mandol Para | 174 | 100.00 | 0.00 | 100.00 | 0.00 | 0.00 | 0.00 | 0.00 | 0.00 | 0.00 |
| Talukpara | 97 | 100.00 | 0.00 | 100.00 | 0.00 | 0.00 | 0.00 | 0.00 | 0.00 | 0.00 |
| Tambalipara | 80 | 100.00 | 0.00 | 100.00 | 0.00 | 0.00 | 0.00 | 0.00 | 0.00 | 0.00 |
| Thakurpara | 320 | 100.00 | 0.00 | 100.00 | 0.00 | 0.00 | 0.00 | 0.00 | 0.00 | 0.00 |
| Vatiapara | 175 | 100.00 | 0.00 | 100.00 | 0.00 | 0.00 | 0.00 | 0.00 | 0.00 | 0.00 |
| Kushalnagar* | 1017 | 100.00 | 0.00 | 100.00 | 0.00 | 0.00 | 0.00 | 0.00 | 0.00 | 0.00 |

| Administrative Unit, Location and Community | General Household | Percentage of Source of Drinking Water | | | | | | | | |
|--|----------------------|--|----------------------|---------------------------------|-----------------------|-------------|-------------------------------|-------------|---------------|-------------|
| | | Total | Tap/Pipe (Supply) | Tube-well (Deep/ Shallow) | Bottled/ Jar Water | Well | Pond/ River/ Canal/Lake | Spring | Rain Water | Others |
| 1 | 2 | 3 | 4 | 5 | 6 | 7 | 8 | 9 | 10 | 11 |
| Dakkhin Kushalnagar | 659 | 100.00 | 0.00 | 100.00 | 0.00 | 0.00 | 0.00 | 0.00 | 0.00 | 0.00 |
| Uttar Kushalnagar | 358 | 100.00 | 0.00 | 100.00 | 0.00 | 0.00 | 0.00 | 0.00 | 0.00 | 0.00 |
| Nilakkhia* | 2480 | 100.00 | 0.00 | 99.96 | 0.00 | 0.00 | 0.00 | 0.00 | 0.00 | 0.04 |
| Dakkhin Beparipara | 195 | 100.00 | 0.00 | 100.00 | 0.00 | 0.00 | 0.00 | 0.00 | 0.00 | 0.00 |
| Jhalupara | 39 | 100.00 | 0.00 | 100.00 | 0.00 | 0.00 | 0.00 | 0.00 | 0.00 | 0.00 |
| Munshipara | 41 | 100.00 | 0.00 | 100.00 | 0.00 | 0.00 | 0.00 | 0.00 | 0.00 | 0.00 |
| Natunpara | 110 | 100.00 | 0.00 | 100.00 | 0.00 | 0.00 | 0.00 | 0.00 | 0.00 | 0.00 |
| Nayapara | 110 | 100.00 | 0.00 | 100.00 | 0.00 | 0.00 | 0.00 | 0.00 | 0.00 | 0.00 |
| Nilakkhia Bazar | 76 | 100.00 | 0.00 | 100.00 | 0.00 | 0.00 | 0.00 | 0.00 | 0.00 | 0.00 |
| Paglapara | 415 | 100.00 | 0.00 | 100.00 | 0.00 | 0.00 | 0.00 | 0.00 | 0.00 | 0.00 |
| Pashchim Beparipara | 182 | 100.00 | 0.00 | 100.00 | 0.00 | 0.00 | 0.00 | 0.00 | 0.00 | 0.00 |
| Pashchimpara | 157 | 100.00 | 0.00 | 100.00 | 0.00 | 0.00 | 0.00 | 0.00 | 0.00 | 0.00 |
| Sajimara | 804 | 100.00 | 0.00 | 99.88 | 0.00 | 0.00 | 0.00 | 0.00 | 0.00 | 0.12 |
| Santi Nagar | 39 | 100.00 | 0.00 | 100.00 | 0.00 | 0.00 | 0.00 | 0.00 | 0.00 | 0.00 |
| Sarkarpara | 89 | 100.00 | 0.00 | 100.00 | 0.00 | 0.00 | 0.00 | 0.00 | 0.00 | 0.00 |
| Uttarpara | 223 | 100.00 | 0.00 | 100.00 | 0.00 | 0.00 | 0.00 | 0.00 | 0.00 | 0.00 |
| Sadhurpara Union | 6573 | 100.00 | 0.00 | 99.98 | 0.02 | 0.00 | 0.00 | 0.00 | 0.00 | 0.00 |
| Rural | 6573 | 100.00 | 0.00 | 99.98 | 0.02 | 0.00 | 0.00 | 0.00 | 0.00 | 0.00 |
| Urban | 0 | 0.00 | 0.00 | 0.00 | 0.00 | 0.00 | 0.00 | 0.00 | 0.00 | 0.00 |
| Sadhurpara* | 6573 | 100.00 | 0.00 | 99.98 | 0.02 | 0.00 | 0.00 | 0.00 | 0.00 | 0.00 |
| Airmari | 619 | 100.00 | 0.00 | 100.00 | 0.00 | 0.00 | 0.00 | 0.00 | 0.00 | 0.00 |
| Archakandi | 294 | 100.00 | 0.00 | 100.00 | 0.00 | 0.00 | 0.00 | 0.00 | 0.00 | 0.00 |
| Balurgaon | 124 | 100.00 | 0.00 | 100.00 | 0.00 | 0.00 | 0.00 | 0.00 | 0.00 | 0.00 |
| Bangalpara | 408 | 100.00 | 0.00 | 100.00 | 0.00 | 0.00 | 0.00 | 0.00 | 0.00 | 0.00 |
| Bilerpar | 179 | 100.00 | 0.00 | 100.00 | 0.00 | 0.00 | 0.00 | 0.00 | 0.00 | 0.00 |
| Char Airmari | 286 | 100.00 | 0.00 | 100.00 | 0.00 | 0.00 | 0.00 | 0.00 | 0.00 | 0.00 |
| Char Gazirpara | 127 | 100.00 | 0.00 | 100.00 | 0.00 | 0.00 | 0.00 | 0.00 | 0.00 | 0.00 |
| Char Kamalerbati | 242 | 100.00 | 0.00 | 100.00 | 0.00 | 0.00 | 0.00 | 0.00 | 0.00 | 0.00 |
| Dakkhin Datuakanda | 177 | 100.00 | 0.00 | 100.00 | 0.00 | 0.00 | 0.00 | 0.00 | 0.00 | 0.00 |
| Daspara | 113 | 100.00 | 0.00 | 100.00 | 0.00 | 0.00 | 0.00 | 0.00 | 0.00 | 0.00 |
| Derurbil | 225 | 100.00 | 0.00 | 100.00 | 0.00 | 0.00 | 0.00 | 0.00 | 0.00 | 0.00 |
| Gazirpara | 203 | 100.00 | 0.00 | 100.00 | 0.00 | 0.00 | 0.00 | 0.00 | 0.00 | 0.00 |
| Kamalerbati Pashchimpara | 356 | 100.00 | 0.00 | 100.00 | 0.00 | 0.00 | 0.00 | 0.00 | 0.00 | 0.00 |
| Kamalerbati Purbapara | 380 | 100.00 | 0.00 | 100.00 | 0.00 | 0.00 | 0.00 | 0.00 | 0.00 | 0.00 |
| Khetarchar | 447 | 100.00 | 0.00 | 100.00 | 0.00 | 0.00 | 0.00 | 0.00 | 0.00 | 0.00 |
| Kutuberchar Dakkhin | 310 | 100.00 | 0.00 | 100.00 | 0.00 | 0.00 | 0.00 | 0.00 | 0.00 | 0.00 |
| Madanerchar | 227 | 100.00 | 0.00 | 100.00 | 0.00 | 0.00 | 0.00 | 0.00 | 0.00 | 0.00 |
| Madanerchar Taitola | 101 | 100.00 | 0.00 | 99.01 | 0.99 | 0.00 | 0.00 | 0.00 | 0.00 | 0.00 |
| Madhya Datuakanda | 335 | 100.00 | 0.00 | 100.00 | 0.00 | 0.00 | 0.00 | 0.00 | 0.00 | 0.00 |
| Majherpara | 167 | 100.00 | 0.00 | 100.00 | 0.00 | 0.00 | 0.00 | 0.00 | 0.00 | 0.00 |
| Masjdpara | 103 | 100.00 | 0.00 | 100.00 | 0.00 | 0.00 | 0.00 | 0.00 | 0.00 | 0.00 |
| Nilerchar | 93 | 100.00 | 0.00 | 100.00 | 0.00 | 0.00 | 0.00 | 0.00 | 0.00 | 0.00 |
| Pashchim Kutuber Char | 202 | 100.00 | 0.00 | 100.00 | 0.00 | 0.00 | 0.00 | 0.00 | 0.00 | 0.00 |
| Sheikhpara | 52 | 100.00 | 0.00 | 100.00 | 0.00 | 0.00 | 0.00 | 0.00 | 0.00 | 0.00 |
| Thandarban | 316 | 100.00 | 0.00 | 100.00 | 0.00 | 0.00 | 0.00 | 0.00 | 0.00 | 0.00 |
| Uttar Datuakanda | 487 | 100.00 | 0.00 | 100.00 | 0.00 | 0.00 | 0.00 | 0.00 | 0.00 | 0.00 |
| Dewanganj Upazila | 72901 | 100.00 | 0.02 | 99.67 | 0.10 | 0.01 | 0.06 | 0.00 | 0.00 | 0.14 |
| Rural | 55068 | 100.00 | 0.00 | 99.62 | 0.12 | 0.02 | 0.08 | 0.00 | 0.00 | 0.17 |
| Urban | 17833 | 100.00 | 0.07 | 99.84 | 0.03 | 0.01 | 0.01 | 0.00 | 0.00 | 0.05 |
| Dewanganj Paurashava | 10414 | 100.00 | 0.12 | 99.81 | 0.05 | 0.01 | 0.01 | 0.00 | 0.00 | 0.00 |
| Ward No. 01 | 1023 | 100.00 | 0.00 | 100.00 | 0.00 | 0.00 | 0.00 | 0.00 | 0.00 | 0.00 |
| Chikajani (Part)* | 996 | 100.00 | 0.00 | 100.00 | 0.00 | 0.00 | 0.00 | 0.00 | 0.00 | 0.00 |
| Akandapara | 327 | 100.00 | 0.00 | 100.00 | 0.00 | 0.00 | 0.00 | 0.00 | 0.00 | 0.00 |
| Chandrapara | 212 | 100.00 | 0.00 | 100.00 | 0.00 | 0.00 | 0.00 | 0.00 | 0.00 | 0.00 |
| Chikajani Dakkhinpara | 228 | 100.00 | 0.00 | 100.00 | 0.00 | 0.00 | 0.00 | 0.00 | 0.00 | 0.00 |
| Chikajani Uttarpara | 129 | 100.00 | 0.00 | 100.00 | 0.00 | 0.00 | 0.00 | 0.00 | 0.00 | 0.00 |
| Miapara | 100 | 100.00 | 0.00 | 100.00 | 0.00 | 0.00 | 0.00 | 0.00 | 0.00 | 0.00 |
| Chukaibari* | 27 | 100.00 | 0.00 | 100.00 | 0.00 | 0.00 | 0.00 | 0.00 | 0.00 | 0.00 |
| Rampura Purbapara (Part) | 27 | 100.00 | 0.00 | 100.00 | 0.00 | 0.00 | 0.00 | 0.00 | 0.00 | 0.00 |
| Ward No. 02 | 939 | 100.00 | 0.00 | 100.00 | 0.00 | 0.00 | 0.00 | 0.00 | 0.00 | 0.00 |
| Chuniapara* | 840 | 100.00 | 0.00 | 100.00 | 0.00 | 0.00 | 0.00 | 0.00 | 0.00 | 0.00 |
| Pashchim Chuniapara | 516 | 100.00 | 0.00 | 100.00 | 0.00 | 0.00 | 0.00 | 0.00 | 0.00 | 0.00 |

| Administrative Unit, Location and Community | General Household | Percentage of Source of Drinking Water | | | | | | | | |
|--|----------------------|--|----------------------|---------------------------------|-----------------------|-------------|-------------------------------|-------------|---------------|-------------|
| | | Total | Tap/Pipe (Supply) | Tube-well (Deep/ Shallow) | Bottled/ Jar Water | Well | Pond/ River/ Canal/Lake | Spring | Rain Water | Others |
| 1 | 2 | 3 | 4 | 5 | 6 | 7 | 8 | 9 | 10 | 11 |
| Purba Chuniapara | 324 | 100.00 | 0.00 | 100.00 | 0.00 | 0.00 | 0.00 | 0.00 | 0.00 | 0.00 |
| Gobindanagar* | 72 | 100.00 | 0.00 | 100.00 | 0.00 | 0.00 | 0.00 | 0.00 | 0.00 | 0.00 |
| Kalikapur (Part)* | 27 | 100.00 | 0.00 | 100.00 | 0.00 | 0.00 | 0.00 | 0.00 | 0.00 | 0.00 |
| Ward No. 03 | 1337 | 100.00 | 0.00 | 99.93 | 0.07 | 0.00 | 0.00 | 0.00 | 0.00 | 0.00 |
| Kalikapur (Part)* | 1337 | 100.00 | 0.00 | 99.93 | 0.07 | 0.00 | 0.00 | 0.00 | 0.00 | 0.00 |
| Char Kalikapur (Part) | 256 | 100.00 | 0.00 | 99.61 | 0.39 | 0.00 | 0.00 | 0.00 | 0.00 | 0.00 |
| Kalikapur (Part) | 727 | 100.00 | 0.00 | 100.00 | 0.00 | 0.00 | 0.00 | 0.00 | 0.00 | 0.00 |
| Uttar Kalikapur | 354 | 100.00 | 0.00 | 100.00 | 0.00 | 0.00 | 0.00 | 0.00 | 0.00 | 0.00 |
| Ward No. 04 | 1627 | 100.00 | 0.37 | 99.63 | 0.00 | 0.00 | 0.00 | 0.00 | 0.00 | 0.00 |
| Kalikapur (Part)* | 1627 | 100.00 | 0.37 | 99.63 | 0.00 | 0.00 | 0.00 | 0.00 | 0.00 | 0.00 |
| Bazaripara | 517 | 100.00 | 1.16 | 98.84 | 0.00 | 0.00 | 0.00 | 0.00 | 0.00 | 0.00 |
| Char Kalikapur (Part) | 376 | 100.00 | 0.00 | 100.00 | 0.00 | 0.00 | 0.00 | 0.00 | 0.00 | 0.00 |
| Dewanganj Bazar | 213 | 100.00 | 0.00 | 100.00 | 0.00 | 0.00 | 0.00 | 0.00 | 0.00 | 0.00 |
| Kacharipara | 211 | 100.00 | 0.00 | 100.00 | 0.00 | 0.00 | 0.00 | 0.00 | 0.00 | 0.00 |
| Kalikapur (Part) | 310 | 100.00 | 0.00 | 100.00 | 0.00 | 0.00 | 0.00 | 0.00 | 0.00 | 0.00 |
| Ward No. 05 | 1293 | 100.00 | 0.00 | 100.00 | 0.00 | 0.00 | 0.00 | 0.00 | 0.00 | 0.00 |
| Banianirchar (Part)* | 543 | 100.00 | 0.00 | 100.00 | 0.00 | 0.00 | 0.00 | 0.00 | 0.00 | 0.00 |
| Banianirchar Pashchimpara (Part) | 543 | 100.00 | 0.00 | 100.00 | 0.00 | 0.00 | 0.00 | 0.00 | 0.00 | 0.00 |
| Chukaibari (Part)* | 750 | 100.00 | 0.00 | 100.00 | 0.00 | 0.00 | 0.00 | 0.00 | 0.00 | 0.00 |
| Dalbari | 266 | 100.00 | 0.00 | 100.00 | 0.00 | 0.00 | 0.00 | 0.00 | 0.00 | 0.00 |
| Kaibartapara | 94 | 100.00 | 0.00 | 100.00 | 0.00 | 0.00 | 0.00 | 0.00 | 0.00 | 0.00 |
| Nirbahi Area Pamputala | 219 | 100.00 | 0.00 | 100.00 | 0.00 | 0.00 | 0.00 | 0.00 | 0.00 | 0.00 |
| Rampur Chukai Madhyapara | 108 | 100.00 | 0.00 | 100.00 | 0.00 | 0.00 | 0.00 | 0.00 | 0.00 | 0.00 |
| Sharifpara | 63 | 100.00 | 0.00 | 100.00 | 0.00 | 0.00 | 0.00 | 0.00 | 0.00 | 0.00 |
| Ward No. 06 | 663 | 100.00 | 1.06 | 98.34 | 0.30 | 0.15 | 0.15 | 0.00 | 0.00 | 0.00 |
| Bade Shashariabari (Part)* | 663 | 100.00 | 1.06 | 98.34 | 0.30 | 0.15 | 0.15 | 0.00 | 0.00 | 0.00 |
| Beltali Bazar | 62 | 100.00 | 0.00 | 100.00 | 0.00 | 0.00 | 0.00 | 0.00 | 0.00 | 0.00 |
| Dakkhin Bade Shashariabari | 332 | 100.00 | 2.11 | 96.99 | 0.30 | 0.30 | 0.30 | 0.00 | 0.00 | 0.00 |
| Rail Colony | 132 | 100.00 | 0.00 | 100.00 | 0.00 | 0.00 | 0.00 | 0.00 | 0.00 | 0.00 |
| Uttar Bade Shasharia Bari | 137 | 100.00 | 0.00 | 99.27 | 0.73 | 0.00 | 0.00 | 0.00 | 0.00 | 0.00 |
| Ward No. 07 | 1534 | 100.00 | 0.00 | 100.00 | 0.00 | 0.00 | 0.00 | 0.00 | 0.00 | 0.00 |
| Banianirchar (Part)* | 409 | 100.00 | 0.00 | 100.00 | 0.00 | 0.00 | 0.00 | 0.00 | 0.00 | 0.00 |
| Banianirchar Purbapara | 295 | 100.00 | 0.00 | 100.00 | 0.00 | 0.00 | 0.00 | 0.00 | 0.00 | 0.00 |
| Uttar Madhya Banianirchar | 114 | 100.00 | 0.00 | 100.00 | 0.00 | 0.00 | 0.00 | 0.00 | 0.00 | 0.00 |
| Char Bhabasur (Part)* | 1125 | 100.00 | 0.00 | 100.00 | 0.00 | 0.00 | 0.00 | 0.00 | 0.00 | 0.00 |
| Char Bhabasur Pashchimpara | 319 | 100.00 | 0.00 | 100.00 | 0.00 | 0.00 | 0.00 | 0.00 | 0.00 | 0.00 |
| Char Bhabasur Purbapara (Part) | 431 | 100.00 | 0.00 | 100.00 | 0.00 | 0.00 | 0.00 | 0.00 | 0.00 | 0.00 |
| Char Bhabasur Thontapara | 375 | 100.00 | 0.00 | 100.00 | 0.00 | 0.00 | 0.00 | 0.00 | 0.00 | 0.00 |
| Ward No. 08 | 807 | 100.00 | 0.00 | 100.00 | 0.00 | 0.00 | 0.00 | 0.00 | 0.00 | 0.00 |
| Bhabasur (Part)* | 807 | 100.00 | 0.00 | 100.00 | 0.00 | 0.00 | 0.00 | 0.00 | 0.00 | 0.00 |
| Dakrapara | 175 | 100.00 | 0.00 | 100.00 | 0.00 | 0.00 | 0.00 | 0.00 | 0.00 | 0.00 |
| Daspara | 213 | 100.00 | 0.00 | 100.00 | 0.00 | 0.00 | 0.00 | 0.00 | 0.00 | 0.00 |
| Guzimari | 120 | 100.00 | 0.00 | 100.00 | 0.00 | 0.00 | 0.00 | 0.00 | 0.00 | 0.00 |
| Mollapara Mandalpara | 299 | 100.00 | 0.00 | 100.00 | 0.00 | 0.00 | 0.00 | 0.00 | 0.00 | 0.00 |
| Ward No. 09 | 1191 | 100.00 | 0.00 | 99.83 | 0.17 | 0.00 | 0.00 | 0.00 | 0.00 | 0.00 |
| Char Bhabasur (Part)* | 1191 | 100.00 | 0.00 | 99.83 | 0.17 | 0.00 | 0.00 | 0.00 | 0.00 | 0.00 |
| Char Bhabasur Bhatipara | 127 | 100.00 | 0.00 | 100.00 | 0.00 | 0.00 | 0.00 | 0.00 | 0.00 | 0.00 |
| Char Bhabasur Mandalpara | 97 | 100.00 | 0.00 | 100.00 | 0.00 | 0.00 | 0.00 | 0.00 | 0.00 | 0.00 |
| Char Bhabasur Millcolony | 117 | 100.00 | 0.00 | 100.00 | 0.00 | 0.00 | 0.00 | 0.00 | 0.00 | 0.00 |
| Char Bhabasur Mollapara | 113 | 100.00 | 0.00 | 100.00 | 0.00 | 0.00 | 0.00 | 0.00 | 0.00 | 0.00 |
| Char Bhabasur Nayapara | 108 | 100.00 | 0.00 | 100.00 | 0.00 | 0.00 | 0.00 | 0.00 | 0.00 | 0.00 |
| Char Bhabasur Purbapara (Part) | 227 | 100.00 | 0.00 | 100.00 | 0.00 | 0.00 | 0.00 | 0.00 | 0.00 | 0.00 |
| Char Bhabasur Sardarpara | 181 | 100.00 | 0.00 | 98.90 | 1.10 | 0.00 | 0.00 | 0.00 | 0.00 | 0.00 |
| Char Bhabasur Sarkarpara | 221 | 100.00 | 0.00 | 100.00 | 0.00 | 0.00 | 0.00 | 0.00 | 0.00 | 0.00 |
| Bahadurabad Union | 10348 | 100.00 | 0.00 | 99.27 | 0.29 | 0.00 | 0.21 | 0.00 | 0.00 | 0.23 |
| Rural | 10348 | 100.00 | 0.00 | 99.27 | 0.29 | 0.00 | 0.21 | 0.00 | 0.00 | 0.23 |
| Urban | 0 | 0.00 | 0.00 | 0.00 | 0.00 | 0.00 | 0.00 | 0.00 | 0.00 | 0.00 |
| Bahadurabad* | 6997 | 100.00 | 0.00 | 99.36 | 0.17 | 0.00 | 0.13 | 0.00 | 0.00 | 0.34 |
| Akandapara | 188 | 100.00 | 0.00 | 100.00 | 0.00 | 0.00 | 0.00 | 0.00 | 0.00 | 0.00 |
| Azizalpur | 60 | 100.00 | 0.00 | 100.00 | 0.00 | 0.00 | 0.00 | 0.00 | 0.00 | 0.00 |
| Basetpur | 326 | 100.00 | 0.00 | 100.00 | 0.00 | 0.00 | 0.00 | 0.00 | 0.00 | 0.00 |

| Administrative Unit, Location and Community | General Household | Percentage of Source of Drinking Water | | | | | | | | |
|--|----------------------|--|----------------------|---------------------------------|-----------------------|-------------|-------------------------------|-------------|---------------|-------------|
| | | Total | Tap/Pipe (Supply) | Tube-well (Deep/ Shallow) | Bottled/ Jar Water | Well | Pond/ River/ Canal/Lake | Spring | Rain Water | Others |
| 1 | 2 | 3 | 4 | 5 | 6 | 7 | 8 | 9 | 10 | 11 |
| Bhangargram | 240 | 100.00 | 0.00 | 100.00 | 0.00 | 0.00 | 0.00 | 0.00 | 0.00 | 0.00 |
| Chakharchar | 191 | 100.00 | 0.00 | 100.00 | 0.00 | 0.00 | 0.00 | 0.00 | 0.00 | 0.00 |
| Char Bhangargram | 81 | 100.00 | 0.00 | 100.00 | 0.00 | 0.00 | 0.00 | 0.00 | 0.00 | 0.00 |
| Char Kalakanda | 146 | 100.00 | 0.00 | 100.00 | 0.00 | 0.00 | 0.00 | 0.00 | 0.00 | 0.00 |
| Daparpara | 720 | 100.00 | 0.00 | 99.72 | 0.14 | 0.00 | 0.14 | 0.00 | 0.00 | 0.00 |
| Farajipara | 103 | 100.00 | 0.00 | 100.00 | 0.00 | 0.00 | 0.00 | 0.00 | 0.00 | 0.00 |
| Gharipara | 180 | 100.00 | 0.00 | 100.00 | 0.00 | 0.00 | 0.00 | 0.00 | 0.00 | 0.00 |
| Jhalarchar | 644 | 100.00 | 0.00 | 98.14 | 0.00 | 0.00 | 0.16 | 0.00 | 0.00 | 1.71 |
| Kalakanda | 679 | 100.00 | 0.00 | 98.67 | 0.29 | 0.00 | 1.03 | 0.00 | 0.00 | 0.00 |
| Kananpur | 91 | 100.00 | 0.00 | 100.00 | 0.00 | 0.00 | 0.00 | 0.00 | 0.00 | 0.00 |
| Kandirgram | 220 | 100.00 | 0.00 | 100.00 | 0.00 | 0.00 | 0.00 | 0.00 | 0.00 | 0.00 |
| Nayagram | 393 | 100.00 | 0.00 | 100.00 | 0.00 | 0.00 | 0.00 | 0.00 | 0.00 | 0.00 |
| Nazirpur | 181 | 100.00 | 0.00 | 100.00 | 0.00 | 0.00 | 0.00 | 0.00 | 0.00 | 0.00 |
| Pollakandi | 700 | 100.00 | 0.00 | 98.86 | 1.14 | 0.00 | 0.00 | 0.00 | 0.00 | 0.00 |
| Pollakandi Nayapara | 632 | 100.00 | 0.00 | 99.84 | 0.16 | 0.00 | 0.00 | 0.00 | 0.00 | 0.00 |
| Sardarpara | 520 | 100.00 | 0.00 | 100.00 | 0.00 | 0.00 | 0.00 | 0.00 | 0.00 | 0.00 |
| Shahjadpur | 482 | 100.00 | 0.00 | 97.30 | 0.00 | 0.00 | 0.00 | 0.00 | 0.00 | 2.70 |
| Tentultali | 90 | 100.00 | 0.00 | 100.00 | 0.00 | 0.00 | 0.00 | 0.00 | 0.00 | 0.00 |
| Ukrapara | 130 | 100.00 | 0.00 | 100.00 | 0.00 | 0.00 | 0.00 | 0.00 | 0.00 | 0.00 |
| Char Bahadurabad* | 831 | 100.00 | 0.00 | 100.00 | 0.00 | 0.00 | 0.00 | 0.00 | 0.00 | 0.00 |
| Char Bahadurabad | 505 | 100.00 | 0.00 | 100.00 | 0.00 | 0.00 | 0.00 | 0.00 | 0.00 | 0.00 |
| Mannepara | 326 | 100.00 | 0.00 | 100.00 | 0.00 | 0.00 | 0.00 | 0.00 | 0.00 | 0.00 |
| Harichandi* | 216 | 100.00 | 0.00 | 99.54 | 0.46 | 0.00 | 0.00 | 0.00 | 0.00 | 0.00 |
| Madarerchar* | 2304 | 100.00 | 0.00 | 98.70 | 0.74 | 0.00 | 0.56 | 0.00 | 0.00 | 0.00 |
| Bhangargram | 111 | 100.00 | 0.00 | 99.10 | 0.00 | 0.00 | 0.90 | 0.00 | 0.00 | 0.00 |
| Bhatirpara | 369 | 100.00 | 0.00 | 100.00 | 0.00 | 0.00 | 0.00 | 0.00 | 0.00 | 0.00 |
| Hashempur | 78 | 100.00 | 0.00 | 100.00 | 0.00 | 0.00 | 0.00 | 0.00 | 0.00 | 0.00 |
| Khutarchar | 231 | 100.00 | 0.00 | 100.00 | 0.00 | 0.00 | 0.00 | 0.00 | 0.00 | 0.00 |
| Kutuberchar | 220 | 100.00 | 0.00 | 99.09 | 0.91 | 0.00 | 0.00 | 0.00 | 0.00 | 0.00 |
| Madanerchar | 256 | 100.00 | 0.00 | 94.53 | 5.47 | 0.00 | 0.00 | 0.00 | 0.00 | 0.00 |
| Madarerchar | 719 | 100.00 | 0.00 | 99.86 | 0.14 | 0.00 | 0.00 | 0.00 | 0.00 | 0.00 |
| Sheikpara | 320 | 100.00 | 0.00 | 96.25 | 0.00 | 0.00 | 3.75 | 0.00 | 0.00 | 0.00 |
| Char Amkhaoa Union | 11589 | 100.00 | 0.00 | 99.99 | 0.00 | 0.00 | 0.00 | 0.00 | 0.00 | 0.01 |
| Rural | 6900 | 100.00 | 0.00 | 100.00 | 0.00 | 0.00 | 0.00 | 0.00 | 0.00 | 0.00 |
| Urban | 4689 | 100.00 | 0.00 | 99.98 | 0.00 | 0.00 | 0.00 | 0.00 | 0.00 | 0.02 |
| Char Amkhaoa* | 3621 | 100.00 | 0.00 | 100.00 | 0.00 | 0.00 | 0.00 | 0.00 | 0.00 | 0.00 |
| Badullapur | 50 | 100.00 | 0.00 | 100.00 | 0.00 | 0.00 | 0.00 | 0.00 | 0.00 | 0.00 |
| Baulpara | 171 | 100.00 | 0.00 | 100.00 | 0.00 | 0.00 | 0.00 | 0.00 | 0.00 | 0.00 |
| Bayrapara | 508 | 100.00 | 0.00 | 100.00 | 0.00 | 0.00 | 0.00 | 0.00 | 0.00 | 0.00 |
| Beparipara | 174 | 100.00 | 0.00 | 100.00 | 0.00 | 0.00 | 0.00 | 0.00 | 0.00 | 0.00 |
| Dakkhin Mukirchar | 402 | 100.00 | 0.00 | 100.00 | 0.00 | 0.00 | 0.00 | 0.00 | 0.00 | 0.00 |
| Fakirpara | 226 | 100.00 | 0.00 | 100.00 | 0.00 | 0.00 | 0.00 | 0.00 | 0.00 | 0.00 |
| Kamarerchar | 931 | 100.00 | 0.00 | 100.00 | 0.00 | 0.00 | 0.00 | 0.00 | 0.00 | 0.00 |
| Miapara | 268 | 100.00 | 0.00 | 100.00 | 0.00 | 0.00 | 0.00 | 0.00 | 0.00 | 0.00 |
| Moulvirchar | 776 | 100.00 | 0.00 | 100.00 | 0.00 | 0.00 | 0.00 | 0.00 | 0.00 | 0.00 |
| Sakoapara | 115 | 100.00 | 0.00 | 100.00 | 0.00 | 0.00 | 0.00 | 0.00 | 0.00 | 0.00 |
| Char Lanka* | 114 | 100.00 | 0.00 | 100.00 | 0.00 | 0.00 | 0.00 | 0.00 | 0.00 | 0.00 |
| Dakkhin Lankarchar | 114 | 100.00 | 0.00 | 100.00 | 0.00 | 0.00 | 0.00 | 0.00 | 0.00 | 0.00 |
| Char Madar* | 626 | 100.00 | 0.00 | 100.00 | 0.00 | 0.00 | 0.00 | 0.00 | 0.00 | 0.00 |
| Kismat Amkhaoa* | 1186 | 100.00 | 0.00 | 100.00 | 0.00 | 0.00 | 0.00 | 0.00 | 0.00 | 0.00 |
| Dakkhin Langkarchar | 548 | 100.00 | 0.00 | 100.00 | 0.00 | 0.00 | 0.00 | 0.00 | 0.00 | 0.00 |
| Madhya Lankarchar | 297 | 100.00 | 0.00 | 100.00 | 0.00 | 0.00 | 0.00 | 0.00 | 0.00 | 0.00 |
| Pashchim Lankarchar | 341 | 100.00 | 0.00 | 100.00 | 0.00 | 0.00 | 0.00 | 0.00 | 0.00 | 0.00 |
| Madarerchar* | 1353 | 100.00 | 0.00 | 100.00 | 0.00 | 0.00 | 0.00 | 0.00 | 0.00 | 0.00 |
| Madarerchar | 416 | 100.00 | 0.00 | 100.00 | 0.00 | 0.00 | 0.00 | 0.00 | 0.00 | 0.00 |
| Uttar Makur Char | 562 | 100.00 | 0.00 | 100.00 | 0.00 | 0.00 | 0.00 | 0.00 | 0.00 | 0.00 |
| Dakhin Lambapara | 375 | 100.00 | 0.00 | 100.00 | 0.00 | 0.00 | 0.00 | 0.00 | 0.00 | 0.00 |
| Sanandabari* | 4689 | 100.00 | 0.00 | 99.98 | 0.00 | 0.00 | 0.00 | 0.00 | 0.00 | 0.02 |
| Akandapara | 629 | 100.00 | 0.00 | 100.00 | 0.00 | 0.00 | 0.00 | 0.00 | 0.00 | 0.00 |
| Collegepara | 356 | 100.00 | 0.00 | 100.00 | 0.00 | 0.00 | 0.00 | 0.00 | 0.00 | 0.00 |
| Lambapara | 442 | 100.00 | 0.00 | 100.00 | 0.00 | 0.00 | 0.00 | 0.00 | 0.00 | 0.00 |

| Administrative Unit, Location and Community | General Household | Percentage of Source of Drinking Water | | | | | | | | |
|--|----------------------|--|----------------------|---------------------------------|-----------------------|-------------|-------------------------------|-------------|---------------|-------------|
| | | Total | Tap/Pipe (Supply) | Tube-well (Deep/ Shallow) | Bottled/ Jar Water | Well | Pond/ River/ Canal/Lake | Spring | Rain Water | Others |
| 1 | 2 | 3 | 4 | 5 | 6 | 7 | 8 | 9 | 10 | 11 |
| Madhyapara | 181 | 100.00 | 0.00 | 100.00 | 0.00 | 0.00 | 0.00 | 0.00 | 0.00 | 0.00 |
| Mandalpara | 427 | 100.00 | 0.00 | 100.00 | 0.00 | 0.00 | 0.00 | 0.00 | 0.00 | 0.00 |
| Nabinabad | 357 | 100.00 | 0.00 | 99.72 | 0.00 | 0.00 | 0.00 | 0.00 | 0.00 | 0.28 |
| Pashchimpara | 384 | 100.00 | 0.00 | 100.00 | 0.00 | 0.00 | 0.00 | 0.00 | 0.00 | 0.00 |
| Patadhoapara | 760 | 100.00 | 0.00 | 100.00 | 0.00 | 0.00 | 0.00 | 0.00 | 0.00 | 0.00 |
| Sabujpara | 408 | 100.00 | 0.00 | 100.00 | 0.00 | 0.00 | 0.00 | 0.00 | 0.00 | 0.00 |
| Sheikhpara | 170 | 100.00 | 0.00 | 100.00 | 0.00 | 0.00 | 0.00 | 0.00 | 0.00 | 0.00 |
| Sylhetpara | 232 | 100.00 | 0.00 | 100.00 | 0.00 | 0.00 | 0.00 | 0.00 | 0.00 | 0.00 |
| Tupkarchar | 343 | 100.00 | 0.00 | 100.00 | 0.00 | 0.00 | 0.00 | 0.00 | 0.00 | 0.00 |
| Chikajani Union | 4700 | 100.00 | 0.00 | 99.57 | 0.06 | 0.09 | 0.04 | 0.00 | 0.00 | 0.23 |
| Rural | 4700 | 100.00 | 0.00 | 99.57 | 0.06 | 0.09 | 0.04 | 0.00 | 0.00 | 0.23 |
| Urban | 0 | 0.00 | 0.00 | 0.00 | 0.00 | 0.00 | 0.00 | 0.00 | 0.00 | 0.00 |
| Char Dakatiapara* | 247 | 100.00 | 0.00 | 100.00 | 0.00 | 0.00 | 0.00 | 0.00 | 0.00 | 0.00 |
| Char Magurihat* | 1061 | 100.00 | 0.00 | 98.77 | 0.09 | 0.09 | 0.00 | 0.00 | 0.00 | 1.04 |
| Chikajani (Part)* | 646 | 100.00 | 0.00 | 100.00 | 0.00 | 0.00 | 0.00 | 0.00 | 0.00 | 0.00 |
| Chikajani Dighirpar | 79 | 100.00 | 0.00 | 100.00 | 0.00 | 0.00 | 0.00 | 0.00 | 0.00 | 0.00 |
| Pashchim Takimari | 235 | 100.00 | 0.00 | 100.00 | 0.00 | 0.00 | 0.00 | 0.00 | 0.00 | 0.00 |
| Purba Takimari | 332 | 100.00 | 0.00 | 100.00 | 0.00 | 0.00 | 0.00 | 0.00 | 0.00 | 0.00 |
| Dakatiapara* | 359 | 100.00 | 0.00 | 98.89 | 0.28 | 0.84 | 0.00 | 0.00 | 0.00 | 0.00 |
| Dakatiapara | 102 | 100.00 | 0.00 | 100.00 | 0.00 | 0.00 | 0.00 | 0.00 | 0.00 | 0.00 |
| Farazipara | 97 | 100.00 | 0.00 | 98.97 | 1.03 | 0.00 | 0.00 | 0.00 | 0.00 | 0.00 |
| Nayagram | 160 | 100.00 | 0.00 | 98.13 | 0.00 | 1.88 | 0.00 | 0.00 | 0.00 | 0.00 |
| Kazlapara* | 1358 | 100.00 | 0.00 | 99.93 | 0.07 | 0.00 | 0.00 | 0.00 | 0.00 | 0.00 |
| Palashpur | 71 | 100.00 | 0.00 | 100.00 | 0.00 | 0.00 | 0.00 | 0.00 | 0.00 | 0.00 |
| Pashchim Kazlapara | 762 | 100.00 | 0.00 | 99.87 | 0.13 | 0.00 | 0.00 | 0.00 | 0.00 | 0.00 |
| Purba Kazlapara | 525 | 100.00 | 0.00 | 100.00 | 0.00 | 0.00 | 0.00 | 0.00 | 0.00 | 0.00 |
| Rampura (Part)* | 323 | 100.00 | 0.00 | 99.38 | 0.00 | 0.00 | 0.62 | 0.00 | 0.00 | 0.00 |
| Natun Dakatiapara | 115 | 100.00 | 0.00 | 100.00 | 0.00 | 0.00 | 0.00 | 0.00 | 0.00 | 0.00 |
| Rampura Balurgram | 77 | 100.00 | 0.00 | 97.40 | 0.00 | 0.00 | 2.60 | 0.00 | 0.00 | 0.00 |
| Rampura(Part) | 131 | 100.00 | 0.00 | 100.00 | 0.00 | 0.00 | 0.00 | 0.00 | 0.00 | 0.00 |
| Rampura Barakhal* | 706 | 100.00 | 0.00 | 100.00 | 0.00 | 0.00 | 0.00 | 0.00 | 0.00 | 0.00 |
| Rampura Barakhal | 481 | 100.00 | 0.00 | 100.00 | 0.00 | 0.00 | 0.00 | 0.00 | 0.00 | 0.00 |
| Rampura Bhelamari | 225 | 100.00 | 0.00 | 100.00 | 0.00 | 0.00 | 0.00 | 0.00 | 0.00 | 0.00 |
| Chukaibari Union | 2611 | 100.00 | 0.00 | 99.23 | 0.15 | 0.11 | 0.04 | 0.00 | 0.00 | 0.46 |
| Rural | 2611 | 100.00 | 0.00 | 99.23 | 0.15 | 0.11 | 0.04 | 0.00 | 0.00 | 0.46 |
| Urban | 0 | 0.00 | 0.00 | 0.00 | 0.00 | 0.00 | 0.00 | 0.00 | 0.00 | 0.00 |
| Bade Shashariabari (Part)* | 375 | 100.00 | 0.00 | 100.00 | 0.00 | 0.00 | 0.00 | 0.00 | 0.00 | 0.00 |
| Bade Shashariabari | 375 | 100.00 | 0.00 | 100.00 | 0.00 | 0.00 | 0.00 | 0.00 | 0.00 | 0.00 |
| Char Halka Habrabari* | 299 | 100.00 | 0.00 | 100.00 | 0.00 | 0.00 | 0.00 | 0.00 | 0.00 | 0.00 |
| Chukaibari (Part)* | 1937 | 100.00 | 0.00 | 98.97 | 0.21 | 0.15 | 0.05 | 0.00 | 0.00 | 0.62 |
| Dakatiapara | 106 | 100.00 | 0.00 | 100.00 | 0.00 | 0.00 | 0.00 | 0.00 | 0.00 | 0.00 |
| Dakkin Balurgaram | 308 | 100.00 | 0.00 | 99.68 | 0.32 | 0.00 | 0.00 | 0.00 | 0.00 | 0.00 |
| Dakkin Halkarchar | 411 | 100.00 | 0.00 | 95.62 | 0.73 | 0.73 | 0.00 | 0.00 | 0.00 | 2.92 |
| Kellakata | 152 | 100.00 | 0.00 | 100.00 | 0.00 | 0.00 | 0.00 | 0.00 | 0.00 | 0.00 |
| Rampura (Part) | 348 | 100.00 | 0.00 | 99.71 | 0.00 | 0.00 | 0.29 | 0.00 | 0.00 | 0.00 |
| Taltala | 101 | 100.00 | 0.00 | 100.00 | 0.00 | 0.00 | 0.00 | 0.00 | 0.00 | 0.00 |
| Uttar Balurgram | 274 | 100.00 | 0.00 | 100.00 | 0.00 | 0.00 | 0.00 | 0.00 | 0.00 | 0.00 |
| Uttar Halkarchar | 237 | 100.00 | 0.00 | 100.00 | 0.00 | 0.00 | 0.00 | 0.00 | 0.00 | 0.00 |
| Dangdhara Union | 10731 | 100.00 | 0.00 | 99.79 | 0.01 | 0.01 | 0.00 | 0.00 | 0.00 | 0.19 |
| Rural | 8001 | 100.00 | 0.00 | 99.83 | 0.01 | 0.01 | 0.00 | 0.00 | 0.00 | 0.15 |
| Urban | 2730 | 100.00 | 0.00 | 99.71 | 0.00 | 0.00 | 0.00 | 0.00 | 0.00 | 0.29 |
| Bagharchar* | 4156 | 100.00 | 0.00 | 99.69 | 0.00 | 0.02 | 0.00 | 0.00 | 0.00 | 0.29 |
| Beparipara | 642 | 100.00 | 0.00 | 100.00 | 0.00 | 0.00 | 0.00 | 0.00 | 0.00 | 0.00 |
| Chengtimari | 853 | 100.00 | 0.00 | 100.00 | 0.00 | 0.00 | 0.00 | 0.00 | 0.00 | 0.00 |
| Dakatiapara | 362 | 100.00 | 0.00 | 100.00 | 0.00 | 0.00 | 0.00 | 0.00 | 0.00 | 0.00 |
| Goalkanda | 458 | 100.00 | 0.00 | 100.00 | 0.00 | 0.00 | 0.00 | 0.00 | 0.00 | 0.00 |
| Kumarerchar | 435 | 100.00 | 0.00 | 97.24 | 0.00 | 0.00 | 0.00 | 0.00 | 0.00 | 2.76 |
| Madhyapara | 376 | 100.00 | 0.00 | 100.00 | 0.00 | 0.00 | 0.00 | 0.00 | 0.00 | 0.00 |
| Pantamari | 403 | 100.00 | 0.00 | 100.00 | 0.00 | 0.00 | 0.00 | 0.00 | 0.00 | 0.00 |
| Patharerchar | 291 | 100.00 | 0.00 | 99.66 | 0.00 | 0.34 | 0.00 | 0.00 | 0.00 | 0.00 |
| Sarkarpara | 336 | 100.00 | 0.00 | 100.00 | 0.00 | 0.00 | 0.00 | 0.00 | 0.00 | 0.00 |

| Administrative Unit, Location and Community | General Household | Percentage of Source of Drinking Water | | | | | | | | |
|--|----------------------|--|----------------------|---------------------------------|-----------------------|-------------|-------------------------------|-------------|---------------|-------------|
| | | Total | Tap/Pipe (Supply) | Tube-well (Deep/ Shallow) | Bottled/ Jar Water | Well | Pond/ River/ Canal/Lake | Spring | Rain Water | Others |
| 1 | 2 | 3 | 4 | 5 | 6 | 7 | 8 | 9 | 10 | 11 |
| Dangdhara* | 625 | 100.00 | 0.00 | 100.00 | 0.00 | 0.00 | 0.00 | 0.00 | 0.00 | 0.00 |
| Dangdhara | 385 | 100.00 | 0.00 | 100.00 | 0.00 | 0.00 | 0.00 | 0.00 | 0.00 | 0.00 |
| Makhanerchar | 240 | 100.00 | 0.00 | 100.00 | 0.00 | 0.00 | 0.00 | 0.00 | 0.00 | 0.00 |
| Goalkul* | 339 | 100.00 | 0.00 | 99.71 | 0.29 | 0.00 | 0.00 | 0.00 | 0.00 | 0.00 |
| Haruabari* | 1430 | 100.00 | 0.00 | 100.00 | 0.00 | 0.00 | 0.00 | 0.00 | 0.00 | 0.00 |
| Akandapara | 264 | 100.00 | 0.00 | 100.00 | 0.00 | 0.00 | 0.00 | 0.00 | 0.00 | 0.00 |
| Madhyapara | 279 | 100.00 | 0.00 | 100.00 | 0.00 | 0.00 | 0.00 | 0.00 | 0.00 | 0.00 |
| Pashchimpara | 254 | 100.00 | 0.00 | 100.00 | 0.00 | 0.00 | 0.00 | 0.00 | 0.00 | 0.00 |
| Purbapara | 633 | 100.00 | 0.00 | 100.00 | 0.00 | 0.00 | 0.00 | 0.00 | 0.00 | 0.00 |
| Joanerchar* | 1122 | 100.00 | 0.00 | 100.00 | 0.00 | 0.00 | 0.00 | 0.00 | 0.00 | 0.00 |
| Fakirpara | 159 | 100.00 | 0.00 | 100.00 | 0.00 | 0.00 | 0.00 | 0.00 | 0.00 | 0.00 |
| Khapara | 355 | 100.00 | 0.00 | 100.00 | 0.00 | 0.00 | 0.00 | 0.00 | 0.00 | 0.00 |
| Madhyapara | 376 | 100.00 | 0.00 | 100.00 | 0.00 | 0.00 | 0.00 | 0.00 | 0.00 | 0.00 |
| Munsipara | 232 | 100.00 | 0.00 | 100.00 | 0.00 | 0.00 | 0.00 | 0.00 | 0.00 | 0.00 |
| Karkhana* | 2730 | 100.00 | 0.00 | 99.71 | 0.00 | 0.00 | 0.00 | 0.00 | 0.00 | 0.29 |
| Bahazpara | 132 | 100.00 | 0.00 | 100.00 | 0.00 | 0.00 | 0.00 | 0.00 | 0.00 | 0.00 |
| Bindurchar | 484 | 100.00 | 0.00 | 100.00 | 0.00 | 0.00 | 0.00 | 0.00 | 0.00 | 0.00 |
| Karkhana | 446 | 100.00 | 0.00 | 98.88 | 0.00 | 0.00 | 0.00 | 0.00 | 0.00 | 1.12 |
| Kauniarchar | 713 | 100.00 | 0.00 | 99.72 | 0.00 | 0.00 | 0.00 | 0.00 | 0.00 | 0.28 |
| Makhanerchar | 224 | 100.00 | 0.00 | 99.55 | 0.00 | 0.00 | 0.00 | 0.00 | 0.00 | 0.45 |
| Nimaimari | 380 | 100.00 | 0.00 | 100.00 | 0.00 | 0.00 | 0.00 | 0.00 | 0.00 | 0.00 |
| Sonakura | 351 | 100.00 | 0.00 | 100.00 | 0.00 | 0.00 | 0.00 | 0.00 | 0.00 | 0.00 |
| Uttar Joanerchar* | 329 | 100.00 | 0.00 | 100.00 | 0.00 | 0.00 | 0.00 | 0.00 | 0.00 | 0.00 |
| Dewanganj Union | 5898 | 100.00 | 0.00 | 99.90 | 0.08 | 0.02 | 0.00 | 0.00 | 0.00 | 0.00 |
| Rural | 5898 | 100.00 | 0.00 | 99.90 | 0.08 | 0.02 | 0.00 | 0.00 | 0.00 | 0.00 |
| Urban | 0 | 0.00 | 0.00 | 0.00 | 0.00 | 0.00 | 0.00 | 0.00 | 0.00 | 0.00 |
| Gamaria* | 1204 | 100.00 | 0.00 | 99.83 | 0.17 | 0.00 | 0.00 | 0.00 | 0.00 | 0.00 |
| Dakkhin Gamaria | 174 | 100.00 | 0.00 | 100.00 | 0.00 | 0.00 | 0.00 | 0.00 | 0.00 | 0.00 |
| Madhya Gamaria | 204 | 100.00 | 0.00 | 100.00 | 0.00 | 0.00 | 0.00 | 0.00 | 0.00 | 0.00 |
| Pashchim Gamaria | 361 | 100.00 | 0.00 | 99.45 | 0.55 | 0.00 | 0.00 | 0.00 | 0.00 | 0.00 |
| Purba Gamaria | 223 | 100.00 | 0.00 | 100.00 | 0.00 | 0.00 | 0.00 | 0.00 | 0.00 | 0.00 |
| Uttar Gamaria | 242 | 100.00 | 0.00 | 100.00 | 0.00 | 0.00 | 0.00 | 0.00 | 0.00 | 0.00 |
| Kharma* | 3032 | 100.00 | 0.00 | 99.93 | 0.03 | 0.03 | 0.00 | 0.00 | 0.00 | 0.00 |
| Bhatipara | 237 | 100.00 | 0.00 | 100.00 | 0.00 | 0.00 | 0.00 | 0.00 | 0.00 | 0.00 |
| Char Kharma | 274 | 100.00 | 0.00 | 99.64 | 0.00 | 0.36 | 0.00 | 0.00 | 0.00 | 0.00 |
| Dighalkandi | 319 | 100.00 | 0.00 | 100.00 | 0.00 | 0.00 | 0.00 | 0.00 | 0.00 | 0.00 |
| Gajakanda | 294 | 100.00 | 0.00 | 100.00 | 0.00 | 0.00 | 0.00 | 0.00 | 0.00 | 0.00 |
| Galipara | 165 | 100.00 | 0.00 | 100.00 | 0.00 | 0.00 | 0.00 | 0.00 | 0.00 | 0.00 |
| Gayenpara | 250 | 100.00 | 0.00 | 99.60 | 0.40 | 0.00 | 0.00 | 0.00 | 0.00 | 0.00 |
| Jamirakanda | 188 | 100.00 | 0.00 | 100.00 | 0.00 | 0.00 | 0.00 | 0.00 | 0.00 | 0.00 |
| Madhya Kharma | 160 | 100.00 | 0.00 | 100.00 | 0.00 | 0.00 | 0.00 | 0.00 | 0.00 | 0.00 |
| Nayapara | 369 | 100.00 | 0.00 | 100.00 | 0.00 | 0.00 | 0.00 | 0.00 | 0.00 | 0.00 |
| Pashchimpara | 236 | 100.00 | 0.00 | 100.00 | 0.00 | 0.00 | 0.00 | 0.00 | 0.00 | 0.00 |
| Purbapara | 284 | 100.00 | 0.00 | 100.00 | 0.00 | 0.00 | 0.00 | 0.00 | 0.00 | 0.00 |
| Telipara | 256 | 100.00 | 0.00 | 100.00 | 0.00 | 0.00 | 0.00 | 0.00 | 0.00 | 0.00 |
| Tilakpur* | 941 | 100.00 | 0.00 | 99.79 | 0.21 | 0.00 | 0.00 | 0.00 | 0.00 | 0.00 |
| Beparipara | 201 | 100.00 | 0.00 | 100.00 | 0.00 | 0.00 | 0.00 | 0.00 | 0.00 | 0.00 |
| Kauniarchar | 184 | 100.00 | 0.00 | 99.46 | 0.54 | 0.00 | 0.00 | 0.00 | 0.00 | 0.00 |
| Khanpara | 42 | 100.00 | 0.00 | 100.00 | 0.00 | 0.00 | 0.00 | 0.00 | 0.00 | 0.00 |
| Madhyapara | 48 | 100.00 | 0.00 | 97.92 | 2.08 | 0.00 | 0.00 | 0.00 | 0.00 | 0.00 |
| Mandalpara | 12 | 100.00 | 0.00 | 100.00 | 0.00 | 0.00 | 0.00 | 0.00 | 0.00 | 0.00 |
| Mistripara | 45 | 100.00 | 0.00 | 100.00 | 0.00 | 0.00 | 0.00 | 0.00 | 0.00 | 0.00 |
| Naindakura | 202 | 100.00 | 0.00 | 100.00 | 0.00 | 0.00 | 0.00 | 0.00 | 0.00 | 0.00 |
| Tilakpur | 207 | 100.00 | 0.00 | 100.00 | 0.00 | 0.00 | 0.00 | 0.00 | 0.00 | 0.00 |
| Utmarchar* | 721 | 100.00 | 0.00 | 100.00 | 0.00 | 0.00 | 0.00 | 0.00 | 0.00 | 0.00 |
| Bir Utmarchar | 195 | 100.00 | 0.00 | 100.00 | 0.00 | 0.00 | 0.00 | 0.00 | 0.00 | 0.00 |
| Char Utmarchar | 526 | 100.00 | 0.00 | 100.00 | 0.00 | 0.00 | 0.00 | 0.00 | 0.00 | 0.00 |
| Hatibhanga Union | 6226 | 100.00 | 0.00 | 99.39 | 0.21 | 0.00 | 0.14 | 0.00 | 0.00 | 0.26 |
| Rural | 6226 | 100.00 | 0.00 | 99.39 | 0.21 | 0.00 | 0.14 | 0.00 | 0.00 | 0.26 |
| Urban | 0 | 0.00 | 0.00 | 0.00 | 0.00 | 0.00 | 0.00 | 0.00 | 0.00 | 0.00 |
| Amkhawa* | 1001 | 100.00 | 0.00 | 100.00 | 0.00 | 0.00 | 0.00 | 0.00 | 0.00 | 0.00 |

| Administrative Unit, Location and Community | General Household | Percentage of Source of Drinking Water | | | | | | | | |
|--|----------------------|--|----------------------|---------------------------------|-----------------------|-------------|-------------------------------|-------------|---------------|-------------|
| | | Total | Tap/Pipe (Supply) | Tube-well (Deep/ Shallow) | Bottled/ Jar Water | Well | Pond/ River/ Canal/Lake | Spring | Rain Water | Others |
| 1 | 2 | 3 | 4 | 5 | 6 | 7 | 8 | 9 | 10 | 11 |
| Amkhawa | 542 | 100.00 | 0.00 | 100.00 | 0.00 | 0.00 | 0.00 | 0.00 | 0.00 | 0.00 |
| Gayardoba Fakirpara | 61 | 100.00 | 0.00 | 100.00 | 0.00 | 0.00 | 0.00 | 0.00 | 0.00 | 0.00 |
| Sankoapara | 398 | 100.00 | 0.00 | 100.00 | 0.00 | 0.00 | 0.00 | 0.00 | 0.00 | 0.00 |
| Char Hatibhanga* | 796 | 100.00 | 0.00 | 98.87 | 0.25 | 0.00 | 0.88 | 0.00 | 0.00 | 0.00 |
| Akandapara | 340 | 100.00 | 0.00 | 100.00 | 0.00 | 0.00 | 0.00 | 0.00 | 0.00 | 0.00 |
| Char Hatibhanga | 357 | 100.00 | 0.00 | 97.48 | 0.56 | 0.00 | 1.96 | 0.00 | 0.00 | 0.00 |
| Gayardoba | 99 | 100.00 | 0.00 | 100.00 | 0.00 | 0.00 | 0.00 | 0.00 | 0.00 | 0.00 |
| Hatibhanga* | 4429 | 100.00 | 0.00 | 99.35 | 0.25 | 0.00 | 0.05 | 0.00 | 0.00 | 0.36 |
| Amkhaoa Purbapara | 95 | 100.00 | 0.00 | 100.00 | 0.00 | 0.00 | 0.00 | 0.00 | 0.00 | 0.00 |
| Archakandi | 618 | 100.00 | 0.00 | 100.00 | 0.00 | 0.00 | 0.00 | 0.00 | 0.00 | 0.00 |
| Chakerchar | 629 | 100.00 | 0.00 | 99.68 | 0.32 | 0.00 | 0.00 | 0.00 | 0.00 | 0.00 |
| Chakpara | 220 | 100.00 | 0.00 | 100.00 | 0.00 | 0.00 | 0.00 | 0.00 | 0.00 | 0.00 |
| Char Hatibhanga | 151 | 100.00 | 0.00 | 96.69 | 3.31 | 0.00 | 0.00 | 0.00 | 0.00 | 0.00 |
| Gayardoba | 75 | 100.00 | 0.00 | 100.00 | 0.00 | 0.00 | 0.00 | 0.00 | 0.00 | 0.00 |
| Goalibhita | 378 | 100.00 | 0.00 | 99.47 | 0.53 | 0.00 | 0.00 | 0.00 | 0.00 | 0.00 |
| Katharbil | 205 | 100.00 | 0.00 | 99.02 | 0.98 | 0.00 | 0.00 | 0.00 | 0.00 | 0.00 |
| Nayagram | 232 | 100.00 | 0.00 | 100.00 | 0.00 | 0.00 | 0.00 | 0.00 | 0.00 | 0.00 |
| Sabuzpur | 806 | 100.00 | 0.00 | 98.01 | 0.00 | 0.00 | 0.00 | 0.00 | 0.00 | 1.99 |
| Sapmari | 827 | 100.00 | 0.00 | 99.76 | 0.00 | 0.00 | 0.24 | 0.00 | 0.00 | 0.00 |
| Sarkarpara | 193 | 100.00 | 0.00 | 100.00 | 0.00 | 0.00 | 0.00 | 0.00 | 0.00 | 0.00 |
| Par Ramrampur Union | 10384 | 100.00 | 0.00 | 99.67 | 0.09 | 0.00 | 0.09 | 0.00 | 0.00 | 0.15 |
| Rural | 10384 | 100.00 | 0.00 | 99.67 | 0.09 | 0.00 | 0.09 | 0.00 | 0.00 | 0.15 |
| Urban | 0 | 0.00 | 0.00 | 0.00 | 0.00 | 0.00 | 0.00 | 0.00 | 0.00 | 0.00 |
| Balaramerchar* | 72 | 100.00 | 0.00 | 100.00 | 0.00 | 0.00 | 0.00 | 0.00 | 0.00 | 0.00 |
| Beluarchar* | 351 | 100.00 | 0.00 | 99.72 | 0.28 | 0.00 | 0.00 | 0.00 | 0.00 | 0.00 |
| Par Ramrampur* | 9961 | 100.00 | 0.00 | 99.67 | 0.08 | 0.00 | 0.09 | 0.00 | 0.00 | 0.16 |
| Baniapara | 562 | 100.00 | 0.00 | 100.00 | 0.00 | 0.00 | 0.00 | 0.00 | 0.00 | 0.00 |
| Bhitakandi | 412 | 100.00 | 0.00 | 99.76 | 0.00 | 0.00 | 0.24 | 0.00 | 0.00 | 0.00 |
| Chengtimari | 385 | 100.00 | 0.00 | 100.00 | 0.00 | 0.00 | 0.00 | 0.00 | 0.00 | 0.00 |
| Dakkhin Moamari | 298 | 100.00 | 0.00 | 100.00 | 0.00 | 0.00 | 0.00 | 0.00 | 0.00 | 0.00 |
| Dakkhin Rahimpur | 344 | 100.00 | 0.00 | 99.71 | 0.29 | 0.00 | 0.00 | 0.00 | 0.00 | 0.00 |
| Dakragram | 323 | 100.00 | 0.00 | 100.00 | 0.00 | 0.00 | 0.00 | 0.00 | 0.00 | 0.00 |
| Decreerchar | 809 | 100.00 | 0.00 | 100.00 | 0.00 | 0.00 | 0.00 | 0.00 | 0.00 | 0.00 |
| Jhaudanga | 814 | 100.00 | 0.00 | 99.75 | 0.00 | 0.00 | 0.25 | 0.00 | 0.00 | 0.00 |
| Kalakanda | 273 | 100.00 | 0.00 | 98.53 | 0.73 | 0.00 | 0.73 | 0.00 | 0.00 | 0.00 |
| Kandapara | 177 | 100.00 | 0.00 | 100.00 | 0.00 | 0.00 | 0.00 | 0.00 | 0.00 | 0.00 |
| Kumrakanda | 209 | 100.00 | 0.00 | 100.00 | 0.00 | 0.00 | 0.00 | 0.00 | 0.00 | 0.00 |
| Madhyerchar | 468 | 100.00 | 0.00 | 100.00 | 0.00 | 0.00 | 0.00 | 0.00 | 0.00 | 0.00 |
| Mandalpara | 299 | 100.00 | 0.00 | 100.00 | 0.00 | 0.00 | 0.00 | 0.00 | 0.00 | 0.00 |
| Matherghat | 548 | 100.00 | 0.00 | 99.82 | 0.18 | 0.00 | 0.00 | 0.00 | 0.00 | 0.00 |
| Nayagram | 166 | 100.00 | 0.00 | 100.00 | 0.00 | 0.00 | 0.00 | 0.00 | 0.00 | 0.00 |
| Paikpara | 235 | 100.00 | 0.00 | 99.57 | 0.43 | 0.00 | 0.00 | 0.00 | 0.00 | 0.00 |
| Patharerchar | 139 | 100.00 | 0.00 | 100.00 | 0.00 | 0.00 | 0.00 | 0.00 | 0.00 | 0.00 |
| Porabhita | 489 | 100.00 | 0.00 | 99.80 | 0.20 | 0.00 | 0.00 | 0.00 | 0.00 | 0.00 |
| Sheikhpara | 235 | 100.00 | 0.00 | 100.00 | 0.00 | 0.00 | 0.00 | 0.00 | 0.00 | 0.00 |
| Uttar Moamari | 667 | 100.00 | 0.00 | 99.85 | 0.15 | 0.00 | 0.00 | 0.00 | 0.00 | 0.00 |
| Taratia | 269 | 100.00 | 0.00 | 100.00 | 0.00 | 0.00 | 0.00 | 0.00 | 0.00 | 0.00 |
| Uttar Rahimpur | 431 | 100.00 | 0.00 | 99.54 | 0.00 | 0.00 | 0.46 | 0.00 | 0.00 | 0.00 |
| Uttar Bathkhawa | 652 | 100.00 | 0.00 | 97.24 | 0.00 | 0.00 | 0.31 | 0.00 | 0.00 | 2.45 |
| Dakkhin Bathkhawa | 757 | 100.00 | 0.00 | 99.87 | 0.13 | 0.00 | 0.00 | 0.00 | 0.00 | 0.00 |
| Islampur Upazila | 83428 | 100.00 | 0.09 | 99.66 | 0.08 | 0.02 | 0.06 | 0.00 | 0.00 | 0.09 |
| Rural | 62607 | 100.00 | 0.05 | 99.67 | 0.09 | 0.01 | 0.07 | 0.00 | 0.00 | 0.10 |
| Urban | 20821 | 100.00 | 0.23 | 99.62 | 0.05 | 0.03 | 0.01 | 0.00 | 0.00 | 0.06 |
| Islampur Paurashava | 10733 | 100.00 | 0.00 | 99.97 | 0.02 | 0.01 | 0.00 | 0.00 | 0.00 | 0.00 |
| Ward No. 01 | 1555 | 100.00 | 0.00 | 100.00 | 0.00 | 0.00 | 0.00 | 0.00 | 0.00 | 0.00 |
| Charia (Part)* | 73 | 100.00 | 0.00 | 100.00 | 0.00 | 0.00 | 0.00 | 0.00 | 0.00 | 0.00 |
| Dariabad* | 1482 | 100.00 | 0.00 | 100.00 | 0.00 | 0.00 | 0.00 | 0.00 | 0.00 | 0.00 |
| Ward No. 02 | 1027 | 100.00 | 0.00 | 99.90 | 0.10 | 0.00 | 0.00 | 0.00 | 0.00 | 0.00 |
| Islampur* | 253 | 100.00 | 0.00 | 99.60 | 0.40 | 0.00 | 0.00 | 0.00 | 0.00 | 0.00 |
| Kismat Jalla (Part)* | 774 | 100.00 | 0.00 | 100.00 | 0.00 | 0.00 | 0.00 | 0.00 | 0.00 | 0.00 |
| Uttar Kismat Jalla | 774 | 100.00 | 0.00 | 100.00 | 0.00 | 0.00 | 0.00 | 0.00 | 0.00 | 0.00 |

| Administrative Unit, Location and Community | General Household | Percentage of Source of Drinking Water | | | | | | | | |
|--|----------------------|--|----------------------|---------------------------------|-----------------------|-------------|-------------------------------|-------------|---------------|-------------|
| | | Total | Tap/Pipe (Supply) | Tube-well (Deep/ Shallow) | Bottled/ Jar Water | Well | Pond/ River/ Canal/Lake | Spring | Rain Water | Others |
| 1 | 2 | 3 | 4 | 5 | 6 | 7 | 8 | 9 | 10 | 11 |
| Ward No. 03 | 877 | 100.00 | 0.00 | 100.00 | 0.00 | 0.00 | 0.00 | 0.00 | 0.00 | 0.00 |
| Bahadurpur (Part)* | 39 | 100.00 | 0.00 | 100.00 | 0.00 | 0.00 | 0.00 | 0.00 | 0.00 | 0.00 |
| Bahadurpur | 39 | 100.00 | 0.00 | 100.00 | 0.00 | 0.00 | 0.00 | 0.00 | 0.00 | 0.00 |
| Jalla* | 838 | 100.00 | 0.00 | 100.00 | 0.00 | 0.00 | 0.00 | 0.00 | 0.00 | 0.00 |
| Mouza Jalla | 838 | 100.00 | 0.00 | 100.00 | 0.00 | 0.00 | 0.00 | 0.00 | 0.00 | 0.00 |
| Ward No. 04 | 1442 | 100.00 | 0.00 | 100.00 | 0.00 | 0.00 | 0.00 | 0.00 | 0.00 | 0.00 |
| Kismat Jalla (Part)* | 1343 | 100.00 | 0.00 | 100.00 | 0.00 | 0.00 | 0.00 | 0.00 | 0.00 | 0.00 |
| Dakkhin Kismat Jalla | 1343 | 100.00 | 0.00 | 100.00 | 0.00 | 0.00 | 0.00 | 0.00 | 0.00 | 0.00 |
| Pakamuri* | 99 | 100.00 | 0.00 | 100.00 | 0.00 | 0.00 | 0.00 | 0.00 | 0.00 | 0.00 |
| Ward No. 05 | 1461 | 100.00 | 0.00 | 100.00 | 0.00 | 0.00 | 0.00 | 0.00 | 0.00 | 0.00 |
| Bhengura* | 1461 | 100.00 | 0.00 | 100.00 | 0.00 | 0.00 | 0.00 | 0.00 | 0.00 | 0.00 |
| Ward No. 06 | 1715 | 100.00 | 0.00 | 99.94 | 0.00 | 0.06 | 0.00 | 0.00 | 0.00 | 0.00 |
| Char Gaonkura* | 307 | 100.00 | 0.00 | 100.00 | 0.00 | 0.00 | 0.00 | 0.00 | 0.00 | 0.00 |
| Gaonkura* | 981 | 100.00 | 0.00 | 99.90 | 0.00 | 0.10 | 0.00 | 0.00 | 0.00 | 0.00 |
| Palobandha (Part)* | 427 | 100.00 | 0.00 | 100.00 | 0.00 | 0.00 | 0.00 | 0.00 | 0.00 | 0.00 |
| Beparipara | 427 | 100.00 | 0.00 | 100.00 | 0.00 | 0.00 | 0.00 | 0.00 | 0.00 | 0.00 |
| Ward No. 07 | 1177 | 100.00 | 0.00 | 99.92 | 0.08 | 0.00 | 0.00 | 0.00 | 0.00 | 0.00 |
| Palobandha (Part)* | 1177 | 100.00 | 0.00 | 99.92 | 0.08 | 0.00 | 0.00 | 0.00 | 0.00 | 0.00 |
| Bhatipara | 247 | 100.00 | 0.00 | 100.00 | 0.00 | 0.00 | 0.00 | 0.00 | 0.00 | 0.00 |
| Dharmakura Bazar | 311 | 100.00 | 0.00 | 100.00 | 0.00 | 0.00 | 0.00 | 0.00 | 0.00 | 0.00 |
| Modakpara | 212 | 100.00 | 0.00 | 100.00 | 0.00 | 0.00 | 0.00 | 0.00 | 0.00 | 0.00 |
| Ujanpara | 407 | 100.00 | 0.00 | 99.75 | 0.25 | 0.00 | 0.00 | 0.00 | 0.00 | 0.00 |
| Ward No. 08 | 793 | 100.00 | 0.00 | 100.00 | 0.00 | 0.00 | 0.00 | 0.00 | 0.00 | 0.00 |
| Teghuria* | 793 | 100.00 | 0.00 | 100.00 | 0.00 | 0.00 | 0.00 | 0.00 | 0.00 | 0.00 |
| Boalmari | 206 | 100.00 | 0.00 | 100.00 | 0.00 | 0.00 | 0.00 | 0.00 | 0.00 | 0.00 |
| Teghuria | 587 | 100.00 | 0.00 | 100.00 | 0.00 | 0.00 | 0.00 | 0.00 | 0.00 | 0.00 |
| Ward No. 09 | 686 | 100.00 | 0.00 | 100.00 | 0.00 | 0.00 | 0.00 | 0.00 | 0.00 | 0.00 |
| Tanger Alga* | 686 | 100.00 | 0.00 | 100.00 | 0.00 | 0.00 | 0.00 | 0.00 | 0.00 | 0.00 |
| Belgachha Union | 5166 | 100.00 | 0.00 | 99.38 | 0.33 | 0.06 | 0.23 | 0.00 | 0.00 | 0.00 |
| Rural | 5166 | 100.00 | 0.00 | 99.38 | 0.33 | 0.06 | 0.23 | 0.00 | 0.00 | 0.00 |
| Urban | 0 | 0.00 | 0.00 | 0.00 | 0.00 | 0.00 | 0.00 | 0.00 | 0.00 | 0.00 |
| Barul* | 904 | 100.00 | 0.00 | 96.57 | 1.77 | 0.33 | 1.33 | 0.00 | 0.00 | 0.00 |
| Belgachha* | 1817 | 100.00 | 0.00 | 100.00 | 0.00 | 0.00 | 0.00 | 0.00 | 0.00 | 0.00 |
| Belgachha | 581 | 100.00 | 0.00 | 100.00 | 0.00 | 0.00 | 0.00 | 0.00 | 0.00 | 0.00 |
| Berergram | 307 | 100.00 | 0.00 | 100.00 | 0.00 | 0.00 | 0.00 | 0.00 | 0.00 | 0.00 |
| Fakirpara | 202 | 100.00 | 0.00 | 100.00 | 0.00 | 0.00 | 0.00 | 0.00 | 0.00 | 0.00 |
| Ghonapara | 213 | 100.00 | 0.00 | 100.00 | 0.00 | 0.00 | 0.00 | 0.00 | 0.00 | 0.00 |
| Goalerdoba | 252 | 100.00 | 0.00 | 100.00 | 0.00 | 0.00 | 0.00 | 0.00 | 0.00 | 0.00 |
| Kachhima | 262 | 100.00 | 0.00 | 100.00 | 0.00 | 0.00 | 0.00 | 0.00 | 0.00 | 0.00 |
| Char Maina* | 97 | 100.00 | 0.00 | 100.00 | 0.00 | 0.00 | 0.00 | 0.00 | 0.00 | 0.00 |
| Dhantala* | 678 | 100.00 | 0.00 | 100.00 | 0.00 | 0.00 | 0.00 | 0.00 | 0.00 | 0.00 |
| Dhantala | 337 | 100.00 | 0.00 | 100.00 | 0.00 | 0.00 | 0.00 | 0.00 | 0.00 | 0.00 |
| Majhpara | 341 | 100.00 | 0.00 | 100.00 | 0.00 | 0.00 | 0.00 | 0.00 | 0.00 | 0.00 |
| Munnia* | 1362 | 100.00 | 0.00 | 99.93 | 0.07 | 0.00 | 0.00 | 0.00 | 0.00 | 0.00 |
| Shildaha* | 308 | 100.00 | 0.00 | 100.00 | 0.00 | 0.00 | 0.00 | 0.00 | 0.00 | 0.00 |
| Char Goalini Union | 5591 | 100.00 | 0.27 | 98.21 | 0.48 | 0.00 | 0.16 | 0.00 | 0.00 | 0.88 |
| Rural | 5591 | 100.00 | 0.27 | 98.21 | 0.48 | 0.00 | 0.16 | 0.00 | 0.00 | 0.88 |
| Urban | 0 | 0.00 | 0.00 | 0.00 | 0.00 | 0.00 | 0.00 | 0.00 | 0.00 | 0.00 |
| Char Gobindi* | 1882 | 100.00 | 0.00 | 98.30 | 0.05 | 0.00 | 0.37 | 0.00 | 0.00 | 1.28 |
| Amdanga (Part) | 258 | 100.00 | 0.00 | 100.00 | 0.00 | 0.00 | 0.00 | 0.00 | 0.00 | 0.00 |
| Digrirchar | 1396 | 100.00 | 0.00 | 97.71 | 0.07 | 0.00 | 0.50 | 0.00 | 0.00 | 1.72 |
| Balichanda | 123 | 100.00 | 0.00 | 100.00 | 0.00 | 0.00 | 0.00 | 0.00 | 0.00 | 0.00 |
| Pirojpur | 105 | 100.00 | 0.00 | 100.00 | 0.00 | 0.00 | 0.00 | 0.00 | 0.00 | 0.00 |
| Uttar Goalinirchar* | 3709 | 100.00 | 0.40 | 98.17 | 0.70 | 0.00 | 0.05 | 0.00 | 0.00 | 0.67 |
| Baliamari | 87 | 100.00 | 0.00 | 100.00 | 0.00 | 0.00 | 0.00 | 0.00 | 0.00 | 0.00 |
| Harindhara | 934 | 100.00 | 0.00 | 99.89 | 0.11 | 0.00 | 0.00 | 0.00 | 0.00 | 0.00 |
| Kandarchar | 1188 | 100.00 | 0.00 | 95.62 | 2.10 | 0.00 | 0.17 | 0.00 | 0.00 | 2.10 |
| Lakkipur | 879 | 100.00 | 1.71 | 98.29 | 0.00 | 0.00 | 0.00 | 0.00 | 0.00 | 0.00 |
| Pirojpur | 621 | 100.00 | 0.00 | 100.00 | 0.00 | 0.00 | 0.00 | 0.00 | 0.00 | 0.00 |
| Char Putimari Union | 8523 | 100.00 | 0.75 | 98.73 | 0.14 | 0.05 | 0.09 | 0.00 | 0.00 | 0.23 |
| Rural | 3569 | 100.00 | 0.45 | 98.77 | 0.17 | 0.00 | 0.22 | 0.00 | 0.00 | 0.39 |
| Urban | 4954 | 100.00 | 0.97 | 98.71 | 0.12 | 0.08 | 0.00 | 0.00 | 0.00 | 0.12 |

| Administrative Unit, Location and Community | General Household | Percentage of Source of Drinking Water | | | | | | | | |
|--|----------------------|--|----------------------|---------------------------------|-----------------------|-------------|-------------------------------|-------------|---------------|-------------|
| | | Total | Tap/Pipe (Supply) | Tube-well (Deep/ Shallow) | Bottled/ Jar Water | Well | Pond/ River/ Canal/Lake | Spring | Rain Water | Others |
| 1 | 2 | 3 | 4 | 5 | 6 | 7 | 8 | 9 | 10 | 11 |
| Baghardi* | 874 | 100.00 | 0.00 | 99.89 | 0.11 | 0.00 | 0.00 | 0.00 | 0.00 | 0.00 |
| Char Putimari* | 4954 | 100.00 | 0.97 | 98.71 | 0.12 | 0.08 | 0.00 | 0.00 | 0.00 | 0.12 |
| Benuarchar | 2203 | 100.00 | 0.95 | 98.73 | 0.14 | 0.05 | 0.00 | 0.00 | 0.00 | 0.14 |
| Chatalapara | 515 | 100.00 | 0.00 | 99.81 | 0.00 | 0.00 | 0.00 | 0.00 | 0.00 | 0.19 |
| Chinarchar | 1011 | 100.00 | 0.00 | 99.41 | 0.10 | 0.30 | 0.00 | 0.00 | 0.00 | 0.20 |
| Pencharchar | 661 | 100.00 | 2.72 | 97.13 | 0.15 | 0.00 | 0.00 | 0.00 | 0.00 | 0.00 |
| Sajalerchar | 564 | 100.00 | 1.60 | 98.23 | 0.18 | 0.00 | 0.00 | 0.00 | 0.00 | 0.00 |
| Kismat Gobindi* | 2695 | 100.00 | 0.59 | 98.40 | 0.19 | 0.00 | 0.30 | 0.00 | 0.00 | 0.52 |
| Agrakhali | 670 | 100.00 | 0.00 | 99.70 | 0.30 | 0.00 | 0.00 | 0.00 | 0.00 | 0.00 |
| Baliamari | 560 | 100.00 | 2.86 | 93.93 | 0.00 | 0.00 | 0.71 | 0.00 | 0.00 | 2.50 |
| Decreerchar | 1050 | 100.00 | 0.00 | 99.33 | 0.29 | 0.00 | 0.38 | 0.00 | 0.00 | 0.00 |
| Taburchar | 415 | 100.00 | 0.00 | 100.00 | 0.00 | 0.00 | 0.00 | 0.00 | 0.00 | 0.00 |
| Chinaduli Union | 6718 | 100.00 | 0.00 | 99.79 | 0.06 | 0.01 | 0.12 | 0.00 | 0.00 | 0.01 |
| Rural | 4548 | 100.00 | 0.00 | 99.80 | 0.02 | 0.00 | 0.18 | 0.00 | 0.00 | 0.00 |
| Urban | 2170 | 100.00 | 0.00 | 99.77 | 0.14 | 0.05 | 0.00 | 0.00 | 0.00 | 0.05 |
| Baliadaha* | 780 | 100.00 | 0.00 | 100.00 | 0.00 | 0.00 | 0.00 | 0.00 | 0.00 | 0.00 |
| Pashchim Baliadaha | 370 | 100.00 | 0.00 | 100.00 | 0.00 | 0.00 | 0.00 | 0.00 | 0.00 | 0.00 |
| Purba Baliadaha | 410 | 100.00 | 0.00 | 100.00 | 0.00 | 0.00 | 0.00 | 0.00 | 0.00 | 0.00 |
| Bamna* | 1247 | 100.00 | 0.00 | 99.84 | 0.08 | 0.00 | 0.08 | 0.00 | 0.00 | 0.00 |
| Chhota Deli | 275 | 100.00 | 0.00 | 99.27 | 0.36 | 0.00 | 0.36 | 0.00 | 0.00 | 0.00 |
| Pashchim Bamna | 688 | 100.00 | 0.00 | 100.00 | 0.00 | 0.00 | 0.00 | 0.00 | 0.00 | 0.00 |
| Purba Bamna | 284 | 100.00 | 0.00 | 100.00 | 0.00 | 0.00 | 0.00 | 0.00 | 0.00 | 0.00 |
| Char Nandanerpara* | 319 | 100.00 | 0.00 | 100.00 | 0.00 | 0.00 | 0.00 | 0.00 | 0.00 | 0.00 |
| Char Nanderpara | 319 | 100.00 | 0.00 | 100.00 | 0.00 | 0.00 | 0.00 | 0.00 | 0.00 | 0.00 |
| Chinaduli* | 2112 | 100.00 | 0.00 | 99.67 | 0.00 | 0.00 | 0.33 | 0.00 | 0.00 | 0.00 |
| Debrai | 328 | 100.00 | 0.00 | 100.00 | 0.00 | 0.00 | 0.00 | 0.00 | 0.00 | 0.00 |
| Dewanpara | 188 | 100.00 | 0.00 | 96.81 | 0.00 | 0.00 | 3.19 | 0.00 | 0.00 | 0.00 |
| Pashchim Chinaduli | 376 | 100.00 | 0.00 | 100.00 | 0.00 | 0.00 | 0.00 | 0.00 | 0.00 | 0.00 |
| Purba Chinaduli | 650 | 100.00 | 0.00 | 99.85 | 0.00 | 0.00 | 0.15 | 0.00 | 0.00 | 0.00 |
| Sardarpara | 266 | 100.00 | 0.00 | 100.00 | 0.00 | 0.00 | 0.00 | 0.00 | 0.00 | 0.00 |
| Singbhanga | 304 | 100.00 | 0.00 | 100.00 | 0.00 | 0.00 | 0.00 | 0.00 | 0.00 | 0.00 |
| Gilabari* | 2170 | 100.00 | 0.00 | 99.77 | 0.14 | 0.05 | 0.00 | 0.00 | 0.00 | 0.05 |
| Akandapara | 357 | 100.00 | 0.00 | 100.00 | 0.00 | 0.00 | 0.00 | 0.00 | 0.00 | 0.00 |
| Dakkhin Gilabari | 54 | 100.00 | 0.00 | 100.00 | 0.00 | 0.00 | 0.00 | 0.00 | 0.00 | 0.00 |
| Faliamari | 194 | 100.00 | 0.00 | 100.00 | 0.00 | 0.00 | 0.00 | 0.00 | 0.00 | 0.00 |
| Gilabari | 316 | 100.00 | 0.00 | 100.00 | 0.00 | 0.00 | 0.00 | 0.00 | 0.00 | 0.00 |
| Guthail Bazar | 312 | 100.00 | 0.00 | 100.00 | 0.00 | 0.00 | 0.00 | 0.00 | 0.00 | 0.00 |
| Kachhima | 262 | 100.00 | 0.00 | 100.00 | 0.00 | 0.00 | 0.00 | 0.00 | 0.00 | 0.00 |
| Khamariapara | 465 | 100.00 | 0.00 | 99.14 | 0.65 | 0.22 | 0.00 | 0.00 | 0.00 | 0.00 |
| Nadipara | 210 | 100.00 | 0.00 | 99.52 | 0.00 | 0.00 | 0.00 | 0.00 | 0.00 | 0.48 |
| Nandanerpara* | 90 | 100.00 | 0.00 | 100.00 | 0.00 | 0.00 | 0.00 | 0.00 | 0.00 | 0.00 |
| Gaibandha Union | 8785 | 100.00 | 0.00 | 99.89 | 0.07 | 0.01 | 0.03 | 0.00 | 0.00 | 0.00 |
| Rural | 8785 | 100.00 | 0.00 | 99.89 | 0.07 | 0.01 | 0.03 | 0.00 | 0.00 | 0.00 |
| Urban | 0 | 0.00 | 0.00 | 0.00 | 0.00 | 0.00 | 0.00 | 0.00 | 0.00 | 0.00 |
| Char Dadna* | 1010 | 100.00 | 0.00 | 99.70 | 0.30 | 0.00 | 0.00 | 0.00 | 0.00 | 0.00 |
| Batchar | 287 | 100.00 | 0.00 | 99.65 | 0.35 | 0.00 | 0.00 | 0.00 | 0.00 | 0.00 |
| Dakkhin Char Dadna | 92 | 100.00 | 0.00 | 98.91 | 1.09 | 0.00 | 0.00 | 0.00 | 0.00 | 0.00 |
| Gongapara | 88 | 100.00 | 0.00 | 100.00 | 0.00 | 0.00 | 0.00 | 0.00 | 0.00 | 0.00 |
| Natunchar Dadna Belkuchipara | 109 | 100.00 | 0.00 | 100.00 | 0.00 | 0.00 | 0.00 | 0.00 | 0.00 | 0.00 |
| Pashchim Porarchar | 326 | 100.00 | 0.00 | 99.69 | 0.31 | 0.00 | 0.00 | 0.00 | 0.00 | 0.00 |
| Uttar Char Dadna | 108 | 100.00 | 0.00 | 100.00 | 0.00 | 0.00 | 0.00 | 0.00 | 0.00 | 0.00 |
| Gaibandha* | 4140 | 100.00 | 0.00 | 99.86 | 0.07 | 0.02 | 0.05 | 0.00 | 0.00 | 0.00 |
| Agunerchar | 385 | 100.00 | 0.00 | 100.00 | 0.00 | 0.00 | 0.00 | 0.00 | 0.00 | 0.00 |
| Balidapara | 211 | 100.00 | 0.00 | 100.00 | 0.00 | 0.00 | 0.00 | 0.00 | 0.00 | 0.00 |
| Kandarchar | 201 | 100.00 | 0.00 | 100.00 | 0.00 | 0.00 | 0.00 | 0.00 | 0.00 | 0.00 |
| Mahishkura | 213 | 100.00 | 0.00 | 100.00 | 0.00 | 0.00 | 0.00 | 0.00 | 0.00 | 0.00 |
| Marakandi | 568 | 100.00 | 0.00 | 100.00 | 0.00 | 0.00 | 0.00 | 0.00 | 0.00 | 0.00 |
| Natun Agunerchar | 170 | 100.00 | 0.00 | 100.00 | 0.00 | 0.00 | 0.00 | 0.00 | 0.00 | 0.00 |
| Nayamalmara | 169 | 100.00 | 0.00 | 100.00 | 0.00 | 0.00 | 0.00 | 0.00 | 0.00 | 0.00 |
| Porarchar Madhyapara | 284 | 100.00 | 0.00 | 99.30 | 0.70 | 0.00 | 0.00 | 0.00 | 0.00 | 0.00 |
| Porarchar Purbapara | 196 | 100.00 | 0.00 | 98.98 | 0.00 | 0.00 | 1.02 | 0.00 | 0.00 | 0.00 |

| Administrative Unit, Location and Community | General Household | Percentage of Source of Drinking Water | | | | | | | | |
|--|----------------------|--|----------------------|---------------------------------|-----------------------|-------------|-------------------------------|-------------|---------------|-------------|
| | | Total | Tap/Pipe (Supply) | Tube-well (Deep/ Shallow) | Bottled/ Jar Water | Well | Pond/ River/ Canal/Lake | Spring | Rain Water | Others |
| 1 | 2 | 3 | 4 | 5 | 6 | 7 | 8 | 9 | 10 | 11 |
| Porarchar Sardarpara | 400 | 100.00 | 0.00 | 100.00 | 0.00 | 0.00 | 0.00 | 0.00 | 0.00 | 0.00 |
| Sarkarpara | 305 | 100.00 | 0.00 | 99.67 | 0.33 | 0.00 | 0.00 | 0.00 | 0.00 | 0.00 |
| Shahpara | 557 | 100.00 | 0.00 | 100.00 | 0.00 | 0.00 | 0.00 | 0.00 | 0.00 | 0.00 |
| Sutarpara | 116 | 100.00 | 0.00 | 100.00 | 0.00 | 0.00 | 0.00 | 0.00 | 0.00 | 0.00 |
| Tangrakura | 262 | 100.00 | 0.00 | 99.62 | 0.00 | 0.38 | 0.00 | 0.00 | 0.00 | 0.00 |
| Tegharia | 103 | 100.00 | 0.00 | 100.00 | 0.00 | 0.00 | 0.00 | 0.00 | 0.00 | 0.00 |
| Gopalnagar* | 2334 | 100.00 | 0.00 | 99.96 | 0.00 | 0.00 | 0.04 | 0.00 | 0.00 | 0.00 |
| Airmari | 178 | 100.00 | 0.00 | 100.00 | 0.00 | 0.00 | 0.00 | 0.00 | 0.00 | 0.00 |
| Bausmari | 46 | 100.00 | 0.00 | 100.00 | 0.00 | 0.00 | 0.00 | 0.00 | 0.00 | 0.00 |
| Dakkhin Chandanpur | 105 | 100.00 | 0.00 | 100.00 | 0.00 | 0.00 | 0.00 | 0.00 | 0.00 | 0.00 |
| Dattapara | 289 | 100.00 | 0.00 | 100.00 | 0.00 | 0.00 | 0.00 | 0.00 | 0.00 | 0.00 |
| Fulkarchar | 715 | 100.00 | 0.00 | 100.00 | 0.00 | 0.00 | 0.00 | 0.00 | 0.00 | 0.00 |
| Karaitala Nama | 416 | 100.00 | 0.00 | 100.00 | 0.00 | 0.00 | 0.00 | 0.00 | 0.00 | 0.00 |
| Karaitalakanda | 495 | 100.00 | 0.00 | 99.80 | 0.00 | 0.00 | 0.20 | 0.00 | 0.00 | 0.00 |
| Uttar Chandanpur | 90 | 100.00 | 0.00 | 100.00 | 0.00 | 0.00 | 0.00 | 0.00 | 0.00 | 0.00 |
| Shanmara* | 1301 | 100.00 | 0.00 | 100.00 | 0.00 | 0.00 | 0.00 | 0.00 | 0.00 | 0.00 |
| Adrashagram | 28 | 100.00 | 0.00 | 100.00 | 0.00 | 0.00 | 0.00 | 0.00 | 0.00 | 0.00 |
| Chandanpur | 438 | 100.00 | 0.00 | 100.00 | 0.00 | 0.00 | 0.00 | 0.00 | 0.00 | 0.00 |
| Dakpara | 182 | 100.00 | 0.00 | 100.00 | 0.00 | 0.00 | 0.00 | 0.00 | 0.00 | 0.00 |
| Malpara | 186 | 100.00 | 0.00 | 100.00 | 0.00 | 0.00 | 0.00 | 0.00 | 0.00 | 0.00 |
| Natun Shapara | 330 | 100.00 | 0.00 | 100.00 | 0.00 | 0.00 | 0.00 | 0.00 | 0.00 | 0.00 |
| Tungrapara | 137 | 100.00 | 0.00 | 100.00 | 0.00 | 0.00 | 0.00 | 0.00 | 0.00 | 0.00 |
| Goalerchar Union | 8152 | 100.00 | 0.00 | 99.98 | 0.00 | 0.00 | 0.02 | 0.00 | 0.00 | 0.00 |
| Rural | 8152 | 100.00 | 0.00 | 99.98 | 0.00 | 0.00 | 0.02 | 0.00 | 0.00 | 0.00 |
| Urban | 0 | 0.00 | 0.00 | 0.00 | 0.00 | 0.00 | 0.00 | 0.00 | 0.00 | 0.00 |
| Goalerchar* | 813 | 100.00 | 0.00 | 100.00 | 0.00 | 0.00 | 0.00 | 0.00 | 0.00 | 0.00 |
| Kachhimarchar* | 1314 | 100.00 | 0.00 | 100.00 | 0.00 | 0.00 | 0.00 | 0.00 | 0.00 | 0.00 |
| Bolakipara | 830 | 100.00 | 0.00 | 100.00 | 0.00 | 0.00 | 0.00 | 0.00 | 0.00 | 0.00 |
| Kachhimarchar | 484 | 100.00 | 0.00 | 100.00 | 0.00 | 0.00 | 0.00 | 0.00 | 0.00 | 0.00 |
| Kadamtali* | 204 | 100.00 | 0.00 | 99.51 | 0.00 | 0.00 | 0.49 | 0.00 | 0.00 | 0.00 |
| Mahalgiri* | 1119 | 100.00 | 0.00 | 100.00 | 0.00 | 0.00 | 0.00 | 0.00 | 0.00 | 0.00 |
| Malmara* | 4702 | 100.00 | 0.00 | 99.98 | 0.00 | 0.00 | 0.02 | 0.00 | 0.00 | 0.00 |
| Khaydiarchar | 287 | 100.00 | 0.00 | 100.00 | 0.00 | 0.00 | 0.00 | 0.00 | 0.00 | 0.00 |
| Kumirdaha | 603 | 100.00 | 0.00 | 99.83 | 0.00 | 0.00 | 0.17 | 0.00 | 0.00 | 0.00 |
| Malmara | 884 | 100.00 | 0.00 | 100.00 | 0.00 | 0.00 | 0.00 | 0.00 | 0.00 | 0.00 |
| Mohammadpur | 1418 | 100.00 | 0.00 | 100.00 | 0.00 | 0.00 | 0.00 | 0.00 | 0.00 | 0.00 |
| Savarchar | 918 | 100.00 | 0.00 | 100.00 | 0.00 | 0.00 | 0.00 | 0.00 | 0.00 | 0.00 |
| Savukura | 592 | 100.00 | 0.00 | 100.00 | 0.00 | 0.00 | 0.00 | 0.00 | 0.00 | 0.00 |
| Islampur Union | 5086 | 100.00 | 0.00 | 99.86 | 0.00 | 0.00 | 0.04 | 0.00 | 0.00 | 0.10 |
| Rural | 2602 | 100.00 | 0.00 | 100.00 | 0.00 | 0.00 | 0.00 | 0.00 | 0.00 | 0.00 |
| Urban | 2484 | 100.00 | 0.00 | 99.72 | 0.00 | 0.00 | 0.08 | 0.00 | 0.00 | 0.20 |
| Gangapara* | 786 | 100.00 | 0.00 | 100.00 | 0.00 | 0.00 | 0.00 | 0.00 | 0.00 | 0.00 |
| Pachabahala* | 2484 | 100.00 | 0.00 | 99.72 | 0.00 | 0.00 | 0.08 | 0.00 | 0.00 | 0.20 |
| Dharmakura | 576 | 100.00 | 0.00 | 99.83 | 0.00 | 0.00 | 0.00 | 0.00 | 0.00 | 0.17 |
| Pachabahala | 1908 | 100.00 | 0.00 | 99.69 | 0.00 | 0.00 | 0.10 | 0.00 | 0.00 | 0.21 |
| Panchbaria* | 1341 | 100.00 | 0.00 | 100.00 | 0.00 | 0.00 | 0.00 | 0.00 | 0.00 | 0.00 |
| Kachihara | 638 | 100.00 | 0.00 | 100.00 | 0.00 | 0.00 | 0.00 | 0.00 | 0.00 | 0.00 |
| Panchbaria | 703 | 100.00 | 0.00 | 100.00 | 0.00 | 0.00 | 0.00 | 0.00 | 0.00 | 0.00 |
| Shankarpur* | 475 | 100.00 | 0.00 | 100.00 | 0.00 | 0.00 | 0.00 | 0.00 | 0.00 | 0.00 |
| Kulkandi Union | 3091 | 100.00 | 0.00 | 99.94 | 0.00 | 0.00 | 0.06 | 0.00 | 0.00 | 0.00 |
| Rural | 3091 | 100.00 | 0.00 | 99.94 | 0.00 | 0.00 | 0.06 | 0.00 | 0.00 | 0.00 |
| Urban | 0 | 0.00 | 0.00 | 0.00 | 0.00 | 0.00 | 0.00 | 0.00 | 0.00 | 0.00 |
| Char Berkusha* | 69 | 100.00 | 0.00 | 100.00 | 0.00 | 0.00 | 0.00 | 0.00 | 0.00 | 0.00 |
| Jigatala* | 630 | 100.00 | 0.00 | 99.68 | 0.00 | 0.00 | 0.32 | 0.00 | 0.00 | 0.00 |
| Kulkandi* | 2392 | 100.00 | 0.00 | 100.00 | 0.00 | 0.00 | 0.00 | 0.00 | 0.00 | 0.00 |
| Athiamari | 453 | 100.00 | 0.00 | 100.00 | 0.00 | 0.00 | 0.00 | 0.00 | 0.00 | 0.00 |
| Beparipara | 279 | 100.00 | 0.00 | 100.00 | 0.00 | 0.00 | 0.00 | 0.00 | 0.00 | 0.00 |
| Boalmari | 41 | 100.00 | 0.00 | 100.00 | 0.00 | 0.00 | 0.00 | 0.00 | 0.00 | 0.00 |
| Dakkhin Akandapara | 200 | 100.00 | 0.00 | 100.00 | 0.00 | 0.00 | 0.00 | 0.00 | 0.00 | 0.00 |
| Joddarpara | 265 | 100.00 | 0.00 | 100.00 | 0.00 | 0.00 | 0.00 | 0.00 | 0.00 | 0.00 |
| Madhyapara | 438 | 100.00 | 0.00 | 100.00 | 0.00 | 0.00 | 0.00 | 0.00 | 0.00 | 0.00 |

| Administrative Unit, Location and Community | General Household | Percentage of Source of Drinking Water | | | | | | | | |
|--|----------------------|--|----------------------|---------------------------------|-----------------------|-------------|-------------------------------|-------------|---------------|-------------|
| | | Total | Tap/Pipe (Supply) | Tube-well (Deep/ Shallow) | Bottled/ Jar Water | Well | Pond/ River/ Canal/Lake | Spring | Rain Water | Others |
| 1 | 2 | 3 | 4 | 5 | 6 | 7 | 8 | 9 | 10 | 11 |
| Miapara | 68 | 100.00 | 0.00 | 100.00 | 0.00 | 0.00 | 0.00 | 0.00 | 0.00 | 0.00 |
| Purbapara | 345 | 100.00 | 0.00 | 100.00 | 0.00 | 0.00 | 0.00 | 0.00 | 0.00 | 0.00 |
| Sardarpara | 109 | 100.00 | 0.00 | 100.00 | 0.00 | 0.00 | 0.00 | 0.00 | 0.00 | 0.00 |
| Uttar Akandapara | 101 | 100.00 | 0.00 | 100.00 | 0.00 | 0.00 | 0.00 | 0.00 | 0.00 | 0.00 |
| Uttar Madhyapara | 93 | 100.00 | 0.00 | 100.00 | 0.00 | 0.00 | 0.00 | 0.00 | 0.00 | 0.00 |
| Noarpara Union | 7077 | 100.00 | 0.00 | 100.00 | 0.00 | 0.00 | 0.00 | 0.00 | 0.00 | 0.00 |
| Rural | 7077 | 100.00 | 0.00 | 100.00 | 0.00 | 0.00 | 0.00 | 0.00 | 0.00 | 0.00 |
| Urban | 0 | 0.00 | 0.00 | 0.00 | 0.00 | 0.00 | 0.00 | 0.00 | 0.00 | 0.00 |
| Kajla* | 526 | 100.00 | 0.00 | 100.00 | 0.00 | 0.00 | 0.00 | 0.00 | 0.00 | 0.00 |
| Katma Krishnanagar* | 971 | 100.00 | 0.00 | 100.00 | 0.00 | 0.00 | 0.00 | 0.00 | 0.00 | 0.00 |
| Maijbari* | 554 | 100.00 | 0.00 | 100.00 | 0.00 | 0.00 | 0.00 | 0.00 | 0.00 | 0.00 |
| Noarpara* | 5026 | 100.00 | 0.00 | 100.00 | 0.00 | 0.00 | 0.00 | 0.00 | 0.00 | 0.00 |
| Brahmottar | 523 | 100.00 | 0.00 | 100.00 | 0.00 | 0.00 | 0.00 | 0.00 | 0.00 | 0.00 |
| Karirtair | 623 | 100.00 | 0.00 | 100.00 | 0.00 | 0.00 | 0.00 | 0.00 | 0.00 | 0.00 |
| Natunpara | 369 | 100.00 | 0.00 | 100.00 | 0.00 | 0.00 | 0.00 | 0.00 | 0.00 | 0.00 |
| Noarpara | 517 | 100.00 | 0.00 | 100.00 | 0.00 | 0.00 | 0.00 | 0.00 | 0.00 | 0.00 |
| Rajnagar | 166 | 100.00 | 0.00 | 100.00 | 0.00 | 0.00 | 0.00 | 0.00 | 0.00 | 0.00 |
| Rambhadra | 836 | 100.00 | 0.00 | 100.00 | 0.00 | 0.00 | 0.00 | 0.00 | 0.00 | 0.00 |
| Sonamukhi | 488 | 100.00 | 0.00 | 100.00 | 0.00 | 0.00 | 0.00 | 0.00 | 0.00 | 0.00 |
| Tartapara | 1238 | 100.00 | 0.00 | 100.00 | 0.00 | 0.00 | 0.00 | 0.00 | 0.00 | 0.00 |
| Ulia | 266 | 100.00 | 0.00 | 100.00 | 0.00 | 0.00 | 0.00 | 0.00 | 0.00 | 0.00 |
| Palbanda Union | 3568 | 100.00 | 0.00 | 100.00 | 0.00 | 0.00 | 0.00 | 0.00 | 0.00 | 0.00 |
| Rural | 3568 | 100.00 | 0.00 | 100.00 | 0.00 | 0.00 | 0.00 | 0.00 | 0.00 | 0.00 |
| Urban | 0 | 0.00 | 0.00 | 0.00 | 0.00 | 0.00 | 0.00 | 0.00 | 0.00 | 0.00 |
| Bahadurpur (Part)* | 1118 | 100.00 | 0.00 | 100.00 | 0.00 | 0.00 | 0.00 | 0.00 | 0.00 | 0.00 |
| Dakkhin Bahadurpur | 364 | 100.00 | 0.00 | 100.00 | 0.00 | 0.00 | 0.00 | 0.00 | 0.00 | 0.00 |
| Purba Bahadurpur | 465 | 100.00 | 0.00 | 100.00 | 0.00 | 0.00 | 0.00 | 0.00 | 0.00 | 0.00 |
| Uttar Bahadurpur | 289 | 100.00 | 0.00 | 100.00 | 0.00 | 0.00 | 0.00 | 0.00 | 0.00 | 0.00 |
| Baitkamari* | 1070 | 100.00 | 0.00 | 100.00 | 0.00 | 0.00 | 0.00 | 0.00 | 0.00 | 0.00 |
| Char Baitkamari | 161 | 100.00 | 0.00 | 100.00 | 0.00 | 0.00 | 0.00 | 0.00 | 0.00 | 0.00 |
| Dakkhin Baitkamari | 445 | 100.00 | 0.00 | 100.00 | 0.00 | 0.00 | 0.00 | 0.00 | 0.00 | 0.00 |
| Uttar Baitkamari | 464 | 100.00 | 0.00 | 100.00 | 0.00 | 0.00 | 0.00 | 0.00 | 0.00 | 0.00 |
| Charia (Part)* | 169 | 100.00 | 0.00 | 100.00 | 0.00 | 0.00 | 0.00 | 0.00 | 0.00 | 0.00 |
| Sirajabad* | 1211 | 100.00 | 0.00 | 100.00 | 0.00 | 0.00 | 0.00 | 0.00 | 0.00 | 0.00 |
| Dakkhin Sirajabad | 398 | 100.00 | 0.00 | 100.00 | 0.00 | 0.00 | 0.00 | 0.00 | 0.00 | 0.00 |
| Purba Sirajabad | 361 | 100.00 | 0.00 | 100.00 | 0.00 | 0.00 | 0.00 | 0.00 | 0.00 | 0.00 |
| Uttar Sirajabad | 452 | 100.00 | 0.00 | 100.00 | 0.00 | 0.00 | 0.00 | 0.00 | 0.00 | 0.00 |
| Patharshi Union | 7862 | 100.00 | 0.00 | 99.94 | 0.00 | 0.05 | 0.01 | 0.00 | 0.00 | 0.00 |
| Rural | 7862 | 100.00 | 0.00 | 99.94 | 0.00 | 0.05 | 0.01 | 0.00 | 0.00 | 0.00 |
| Urban | 0 | 0.00 | 0.00 | 0.00 | 0.00 | 0.00 | 0.00 | 0.00 | 0.00 | 0.00 |
| Dengargar* | 1354 | 100.00 | 0.00 | 100.00 | 0.00 | 0.00 | 0.00 | 0.00 | 0.00 | 0.00 |
| Gamaria* | 1277 | 100.00 | 0.00 | 100.00 | 0.00 | 0.00 | 0.00 | 0.00 | 0.00 | 0.00 |
| Hariabari* | 665 | 100.00 | 0.00 | 100.00 | 0.00 | 0.00 | 0.00 | 0.00 | 0.00 | 0.00 |
| Krishnanagar* | 96 | 100.00 | 0.00 | 98.96 | 0.00 | 1.04 | 0.00 | 0.00 | 0.00 | 0.00 |
| Laudatta* | 143 | 100.00 | 0.00 | 100.00 | 0.00 | 0.00 | 0.00 | 0.00 | 0.00 | 0.00 |
| Mujata* | 640 | 100.00 | 0.00 | 100.00 | 0.00 | 0.00 | 0.00 | 0.00 | 0.00 | 0.00 |
| Muk Simla* | 568 | 100.00 | 0.00 | 100.00 | 0.00 | 0.00 | 0.00 | 0.00 | 0.00 | 0.00 |
| Patharshi* | 1778 | 100.00 | 0.00 | 99.78 | 0.00 | 0.17 | 0.06 | 0.00 | 0.00 | 0.00 |
| Muradabad | 747 | 100.00 | 0.00 | 99.87 | 0.00 | 0.00 | 0.13 | 0.00 | 0.00 | 0.00 |
| Patharshi | 1031 | 100.00 | 0.00 | 99.71 | 0.00 | 0.29 | 0.00 | 0.00 | 0.00 | 0.00 |
| Radhir Alga* | 99 | 100.00 | 0.00 | 100.00 | 0.00 | 0.00 | 0.00 | 0.00 | 0.00 | 0.00 |
| Rouharkanda* | 512 | 100.00 | 0.00 | 100.00 | 0.00 | 0.00 | 0.00 | 0.00 | 0.00 | 0.00 |
| Shashariabari* | 730 | 100.00 | 0.00 | 100.00 | 0.00 | 0.00 | 0.00 | 0.00 | 0.00 | 0.00 |
| Sapdhari Union | 3076 | 100.00 | 0.00 | 99.97 | 0.00 | 0.00 | 0.03 | 0.00 | 0.00 | 0.00 |
| Rural | 2596 | 100.00 | 0.00 | 100.00 | 0.00 | 0.00 | 0.00 | 0.00 | 0.00 | 0.00 |
| Urban | 480 | 100.00 | 0.00 | 99.79 | 0.00 | 0.00 | 0.21 | 0.00 | 0.00 | 0.00 |
| Char Shishua* | 735 | 100.00 | 0.00 | 100.00 | 0.00 | 0.00 | 0.00 | 0.00 | 0.00 | 0.00 |
| Chengania* | 1112 | 100.00 | 0.00 | 100.00 | 0.00 | 0.00 | 0.00 | 0.00 | 0.00 | 0.00 |
| Akandapara | 212 | 100.00 | 0.00 | 100.00 | 0.00 | 0.00 | 0.00 | 0.00 | 0.00 | 0.00 |
| Chingania | 374 | 100.00 | 0.00 | 100.00 | 0.00 | 0.00 | 0.00 | 0.00 | 0.00 | 0.00 |
| Mandalpara | 526 | 100.00 | 0.00 | 100.00 | 0.00 | 0.00 | 0.00 | 0.00 | 0.00 | 0.00 |

| Administrative Unit, Location and Community | General Household | Percentage of Source of Drinking Water | | | | | | | | |
|--|----------------------|--|----------------------|---------------------------------|-----------------------|-------------|-------------------------------|-------------|---------------|-------------|
| | | Total | Tap/Pipe (Supply) | Tube-well (Deep/ Shallow) | Bottled/ Jar Water | Well | Pond/ River/ Canal/Lake | Spring | Rain Water | Others |
| 1 | 2 | 3 | 4 | 5 | 6 | 7 | 8 | 9 | 10 | 11 |
| Dighair* | 210 | 100.00 | 0.00 | 100.00 | 0.00 | 0.00 | 0.00 | 0.00 | 0.00 | 0.00 |
| Indulamari | 210 | 100.00 | 0.00 | 100.00 | 0.00 | 0.00 | 0.00 | 0.00 | 0.00 | 0.00 |
| Prajapati* | 539 | 100.00 | 0.00 | 100.00 | 0.00 | 0.00 | 0.00 | 0.00 | 0.00 | 0.00 |
| Sapdhari* | 480 | 100.00 | 0.00 | 99.79 | 0.00 | 0.00 | 0.21 | 0.00 | 0.00 | 0.00 |
| Kasharidoba | 480 | 100.00 | 0.00 | 99.79 | 0.00 | 0.00 | 0.21 | 0.00 | 0.00 | 0.00 |
| Jamalpur Sadar Upazila | 175026 | 100.00 | 2.23 | 97.62 | 0.02 | 0.13 | 0.00 | 0.00 | 0.00 | 0.00 |
| Rural | 122395 | 100.00 | 0.00 | 99.87 | 0.01 | 0.12 | 0.00 | 0.00 | 0.00 | 0.00 |
| Urban | 52631 | 100.00 | 7.42 | 92.39 | 0.03 | 0.15 | 0.01 | 0.00 | 0.00 | 0.01 |
| Jamalpur Paurashava | 39239 | 100.00 | 9.95 | 89.85 | 0.04 | 0.16 | 0.01 | 0.00 | 0.00 | 0.00 |
| Ward No. 01 | 2586 | 100.00 | 10.32 | 89.48 | 0.08 | 0.12 | 0.00 | 0.00 | 0.00 | 0.00 |
| Naobhanga* | 318 | 100.00 | 0.00 | 99.69 | 0.31 | 0.00 | 0.00 | 0.00 | 0.00 | 0.00 |
| Pathalia* | 2268 | 100.00 | 11.77 | 88.05 | 0.04 | 0.13 | 0.00 | 0.00 | 0.00 | 0.00 |
| Guabaria | 700 | 100.00 | 1.43 | 98.57 | 0.00 | 0.00 | 0.00 | 0.00 | 0.00 | 0.00 |
| Pathalia | 1568 | 100.00 | 16.39 | 83.35 | 0.06 | 0.19 | 0.00 | 0.00 | 0.00 | 0.00 |
| Ward No. 02 | 2544 | 100.00 | 15.13 | 84.87 | 0.00 | 0.00 | 0.00 | 0.00 | 0.00 | 0.00 |
| Char Palisha* | 415 | 100.00 | 0.00 | 100.00 | 0.00 | 0.00 | 0.00 | 0.00 | 0.00 | 0.00 |
| Kampapur | 415 | 100.00 | 0.00 | 100.00 | 0.00 | 0.00 | 0.00 | 0.00 | 0.00 | 0.00 |
| Kampapur* | 462 | 100.00 | 1.30 | 98.70 | 0.00 | 0.00 | 0.00 | 0.00 | 0.00 | 0.00 |
| Kampapur (Part) | 462 | 100.00 | 1.30 | 98.70 | 0.00 | 0.00 | 0.00 | 0.00 | 0.00 | 0.00 |
| Singhajani (Part)* | 1667 | 100.00 | 22.74 | 77.26 | 0.00 | 0.00 | 0.00 | 0.00 | 0.00 | 0.00 |
| Amlapara | 510 | 100.00 | 44.51 | 55.49 | 0.00 | 0.00 | 0.00 | 0.00 | 0.00 | 0.00 |
| B D R Camp Area | 54 | 100.00 | 25.93 | 74.07 | 0.00 | 0.00 | 0.00 | 0.00 | 0.00 | 0.00 |
| Dc Office Area) | 78 | 100.00 | 0.00 | 100.00 | 0.00 | 0.00 | 0.00 | 0.00 | 0.00 | 0.00 |
| Dewanpara | 690 | 100.00 | 18.41 | 81.59 | 0.00 | 0.00 | 0.00 | 0.00 | 0.00 | 0.00 |
| Krishi Khamar Area | 92 | 100.00 | 0.00 | 100.00 | 0.00 | 0.00 | 0.00 | 0.00 | 0.00 | 0.00 |
| Sarkarpara | 243 | 100.00 | 4.53 | 95.47 | 0.00 | 0.00 | 0.00 | 0.00 | 0.00 | 0.00 |
| Ward No. 03 | 3502 | 100.00 | 18.42 | 81.58 | 0.00 | 0.00 | 0.00 | 0.00 | 0.00 | 0.00 |
| Singhajani (Part)* | 3502 | 100.00 | 18.42 | 81.58 | 0.00 | 0.00 | 0.00 | 0.00 | 0.00 | 0.00 |
| Bakultala | 118 | 100.00 | 0.00 | 100.00 | 0.00 | 0.00 | 0.00 | 0.00 | 0.00 | 0.00 |
| Banpara | 480 | 100.00 | 1.67 | 98.33 | 0.00 | 0.00 | 0.00 | 0.00 | 0.00 | 0.00 |
| College Road | 585 | 100.00 | 37.61 | 62.39 | 0.00 | 0.00 | 0.00 | 0.00 | 0.00 | 0.00 |
| Iqbalpur | 549 | 100.00 | 30.24 | 69.76 | 0.00 | 0.00 | 0.00 | 0.00 | 0.00 | 0.00 |
| Miapara | 753 | 100.00 | 15.94 | 84.06 | 0.00 | 0.00 | 0.00 | 0.00 | 0.00 | 0.00 |
| Nayapara | 1017 | 100.00 | 12.88 | 87.12 | 0.00 | 0.00 | 0.00 | 0.00 | 0.00 | 0.00 |
| Ward No. 04 | 3699 | 100.00 | 2.68 | 97.27 | 0.03 | 0.03 | 0.00 | 0.00 | 0.00 | 0.00 |
| Singhajani (Part)* | 3699 | 100.00 | 2.68 | 97.27 | 0.03 | 0.03 | 0.00 | 0.00 | 0.00 | 0.00 |
| Abedanchak | 148 | 100.00 | 14.19 | 85.81 | 0.00 | 0.00 | 0.00 | 0.00 | 0.00 | 0.00 |
| Bazaripara | 120 | 100.00 | 0.00 | 100.00 | 0.00 | 0.00 | 0.00 | 0.00 | 0.00 | 0.00 |
| Kacharipara | 1708 | 100.00 | 1.93 | 98.01 | 0.06 | 0.00 | 0.00 | 0.00 | 0.00 | 0.00 |
| Kalighat | 44 | 100.00 | 0.00 | 100.00 | 0.00 | 0.00 | 0.00 | 0.00 | 0.00 | 0.00 |
| Madrda Road | 52 | 100.00 | 0.00 | 100.00 | 0.00 | 0.00 | 0.00 | 0.00 | 0.00 | 0.00 |
| Muslimabad | 797 | 100.00 | 3.64 | 96.24 | 0.00 | 0.13 | 0.00 | 0.00 | 0.00 | 0.00 |
| Sardarpara | 830 | 100.00 | 1.93 | 98.07 | 0.00 | 0.00 | 0.00 | 0.00 | 0.00 | 0.00 |
| Ward No. 05 | 2581 | 100.00 | 15.85 | 84.11 | 0.04 | 0.00 | 0.00 | 0.00 | 0.00 | 0.00 |
| Kursha Kangarpara* | 270 | 100.00 | 2.22 | 97.78 | 0.00 | 0.00 | 0.00 | 0.00 | 0.00 | 0.00 |
| Chalapara | 270 | 100.00 | 2.22 | 97.78 | 0.00 | 0.00 | 0.00 | 0.00 | 0.00 | 0.00 |
| Singhajani (Part)* | 2311 | 100.00 | 17.44 | 82.52 | 0.04 | 0.00 | 0.00 | 0.00 | 0.00 | 0.00 |
| Basakpara | 257 | 100.00 | 12.84 | 87.16 | 0.00 | 0.00 | 0.00 | 0.00 | 0.00 | 0.00 |
| Bospara | 513 | 100.00 | 28.27 | 71.73 | 0.00 | 0.00 | 0.00 | 0.00 | 0.00 | 0.00 |
| Raniganj Bazar | 173 | 100.00 | 7.51 | 92.49 | 0.00 | 0.00 | 0.00 | 0.00 | 0.00 | 0.00 |
| Shantibag | 368 | 100.00 | 40.49 | 59.51 | 0.00 | 0.00 | 0.00 | 0.00 | 0.00 | 0.00 |
| Singhajanipara | 130 | 100.00 | 0.00 | 100.00 | 0.00 | 0.00 | 0.00 | 0.00 | 0.00 | 0.00 |
| Stationpara | 598 | 100.00 | 5.69 | 94.31 | 0.00 | 0.00 | 0.00 | 0.00 | 0.00 | 0.00 |
| Tamaltala | 272 | 100.00 | 10.66 | 88.97 | 0.37 | 0.00 | 0.00 | 0.00 | 0.00 | 0.00 |
| Ward No. 06 | 3253 | 100.00 | 13.34 | 86.60 | 0.06 | 0.00 | 0.00 | 0.00 | 0.00 | 0.00 |
| Dakpara* | 603 | 100.00 | 2.16 | 97.84 | 0.00 | 0.00 | 0.00 | 0.00 | 0.00 | 0.00 |
| Krishnacharanpur* | 237 | 100.00 | 13.92 | 86.08 | 0.00 | 0.00 | 0.00 | 0.00 | 0.00 | 0.00 |
| Mukundabari | 237 | 100.00 | 13.92 | 86.08 | 0.00 | 0.00 | 0.00 | 0.00 | 0.00 | 0.00 |
| Mukundabari* | 1532 | 100.00 | 17.95 | 81.92 | 0.13 | 0.00 | 0.00 | 0.00 | 0.00 | 0.00 |
| Bajrapur | 612 | 100.00 | 22.22 | 77.45 | 0.33 | 0.00 | 0.00 | 0.00 | 0.00 | 0.00 |
| Banderbari | 453 | 100.00 | 26.93 | 73.07 | 0.00 | 0.00 | 0.00 | 0.00 | 0.00 | 0.00 |

| Administrative Unit, Location and Community | General Household | Percentage of Source of Drinking Water | | | | | | | | |
|--|----------------------|--|----------------------|---------------------------------|-----------------------|-------------|-------------------------------|-------------|---------------|-------------|
| | | Total | Tap/Pipe (Supply) | Tube-well (Deep/ Shallow) | Bottled/ Jar Water | Well | Pond/ River/ Canal/Lake | Spring | Rain Water | Others |
| 1 | 2 | 3 | 4 | 5 | 6 | 7 | 8 | 9 | 10 | 11 |
| Mukundabari | 467 | 100.00 | 3.64 | 96.36 | 0.00 | 0.00 | 0.00 | 0.00 | 0.00 | 0.00 |
| Satpaikha (Part)* | 860 | 100.00 | 13.14 | 86.86 | 0.00 | 0.00 | 0.00 | 0.00 | 0.00 | 0.00 |
| Baniabazar | 447 | 100.00 | 5.82 | 94.18 | 0.00 | 0.00 | 0.00 | 0.00 | 0.00 | 0.00 |
| Palpara | 413 | 100.00 | 21.07 | 78.93 | 0.00 | 0.00 | 0.00 | 0.00 | 0.00 | 0.00 |
| Singhajani Jadab* | 21 | 100.00 | 0.00 | 100.00 | 0.00 | 0.00 | 0.00 | 0.00 | 0.00 | 0.00 |
| Mukandabari | 21 | 100.00 | 0.00 | 100.00 | 0.00 | 0.00 | 0.00 | 0.00 | 0.00 | 0.00 |
| Ward No. 07 | 3241 | 100.00 | 19.56 | 78.99 | 0.03 | 1.42 | 0.00 | 0.00 | 0.00 | 0.00 |
| Beltia (Part)* | 117 | 100.00 | 7.69 | 91.45 | 0.00 | 0.85 | 0.00 | 0.00 | 0.00 | 0.00 |
| Beltia | 100 | 100.00 | 0.00 | 99.00 | 0.00 | 1.00 | 0.00 | 0.00 | 0.00 | 0.00 |
| Reserve Police | 17 | 100.00 | 52.94 | 47.06 | 0.00 | 0.00 | 0.00 | 0.00 | 0.00 | 0.00 |
| Fulbaria (Part)* | 2359 | 100.00 | 18.95 | 79.44 | 0.00 | 1.61 | 0.00 | 0.00 | 0.00 | 0.00 |
| Daripara | 749 | 100.00 | 6.54 | 93.46 | 0.00 | 0.00 | 0.00 | 0.00 | 0.00 | 0.00 |
| Mahila College Area | 793 | 100.00 | 23.46 | 76.54 | 0.00 | 0.00 | 0.00 | 0.00 | 0.00 | 0.00 |
| Pashchim Fulbaria | 411 | 100.00 | 49.39 | 41.36 | 0.00 | 9.25 | 0.00 | 0.00 | 0.00 | 0.00 |
| Munshipara | 406 | 100.00 | 2.22 | 97.78 | 0.00 | 0.00 | 0.00 | 0.00 | 0.00 | 0.00 |
| Khupibari* | 765 | 100.00 | 23.27 | 75.69 | 0.13 | 0.92 | 0.00 | 0.00 | 0.00 | 0.00 |
| Ward No. 08 | 3320 | 100.00 | 12.59 | 87.20 | 0.09 | 0.00 | 0.12 | 0.00 | 0.00 | 0.00 |
| Beltia (Part)* | 402 | 100.00 | 0.00 | 100.00 | 0.00 | 0.00 | 0.00 | 0.00 | 0.00 | 0.00 |
| Beltia | 402 | 100.00 | 0.00 | 100.00 | 0.00 | 0.00 | 0.00 | 0.00 | 0.00 | 0.00 |
| Chandpur* | 52 | 100.00 | 15.38 | 84.62 | 0.00 | 0.00 | 0.00 | 0.00 | 0.00 | 0.00 |
| Dapunia | 52 | 100.00 | 15.38 | 84.62 | 0.00 | 0.00 | 0.00 | 0.00 | 0.00 | 0.00 |
| Dapunia* | 517 | 100.00 | 20.89 | 79.11 | 0.00 | 0.00 | 0.00 | 0.00 | 0.00 | 0.00 |
| Diabari* | 254 | 100.00 | 12.60 | 86.22 | 0.00 | 0.00 | 1.18 | 0.00 | 0.00 | 0.00 |
| Fulbaria (Part)* | 398 | 100.00 | 32.16 | 67.84 | 0.00 | 0.00 | 0.00 | 0.00 | 0.00 | 0.00 |
| Purba Fulbaria | 398 | 100.00 | 32.16 | 67.84 | 0.00 | 0.00 | 0.00 | 0.00 | 0.00 | 0.00 |
| Jangalpara* | 367 | 100.00 | 8.45 | 91.28 | 0.27 | 0.00 | 0.00 | 0.00 | 0.00 | 0.00 |
| Shahpur* | 751 | 100.00 | 10.12 | 89.48 | 0.27 | 0.00 | 0.13 | 0.00 | 0.00 | 0.00 |
| Railway Colony | 263 | 100.00 | 5.32 | 94.30 | 0.00 | 0.00 | 0.38 | 0.00 | 0.00 | 0.00 |
| Shahpur | 488 | 100.00 | 12.70 | 86.89 | 0.41 | 0.00 | 0.00 | 0.00 | 0.00 | 0.00 |
| Polisha* | 579 | 100.00 | 6.04 | 93.96 | 0.00 | 0.00 | 0.00 | 0.00 | 0.00 | 0.00 |
| Ward No. 09 | 3514 | 100.00 | 5.58 | 94.42 | 0.00 | 0.00 | 0.00 | 0.00 | 0.00 | 0.00 |
| Aliarpur* | 325 | 100.00 | 0.00 | 100.00 | 0.00 | 0.00 | 0.00 | 0.00 | 0.00 | 0.00 |
| Aliarpur | 325 | 100.00 | 0.00 | 100.00 | 0.00 | 0.00 | 0.00 | 0.00 | 0.00 | 0.00 |
| Band Kutura* | 125 | 100.00 | 0.00 | 100.00 | 0.00 | 0.00 | 0.00 | 0.00 | 0.00 | 0.00 |
| Chhankanda | 125 | 100.00 | 0.00 | 100.00 | 0.00 | 0.00 | 0.00 | 0.00 | 0.00 | 0.00 |
| Bishnupur Razarpur* | 168 | 100.00 | 0.00 | 100.00 | 0.00 | 0.00 | 0.00 | 0.00 | 0.00 | 0.00 |
| Langaljora | 168 | 100.00 | 0.00 | 100.00 | 0.00 | 0.00 | 0.00 | 0.00 | 0.00 | 0.00 |
| Chak Kalipur* | 76 | 100.00 | 7.89 | 92.11 | 0.00 | 0.00 | 0.00 | 0.00 | 0.00 | 0.00 |
| Langaljora | 76 | 100.00 | 7.89 | 92.11 | 0.00 | 0.00 | 0.00 | 0.00 | 0.00 | 0.00 |
| Chak Kutura* | 220 | 100.00 | 6.82 | 93.18 | 0.00 | 0.00 | 0.00 | 0.00 | 0.00 | 0.00 |
| Chankada | 220 | 100.00 | 6.82 | 93.18 | 0.00 | 0.00 | 0.00 | 0.00 | 0.00 | 0.00 |
| Chhankanda* | 518 | 100.00 | 0.00 | 100.00 | 0.00 | 0.00 | 0.00 | 0.00 | 0.00 | 0.00 |
| Dakkhin Kutura* | 142 | 100.00 | 0.00 | 100.00 | 0.00 | 0.00 | 0.00 | 0.00 | 0.00 | 0.00 |
| Chhankanda | 142 | 100.00 | 0.00 | 100.00 | 0.00 | 0.00 | 0.00 | 0.00 | 0.00 | 0.00 |
| Haripur Dari Fatepur* | 542 | 100.00 | 0.00 | 100.00 | 0.00 | 0.00 | 0.00 | 0.00 | 0.00 | 0.00 |
| Haripur | 542 | 100.00 | 0.00 | 100.00 | 0.00 | 0.00 | 0.00 | 0.00 | 0.00 | 0.00 |
| Hossainpur* | 104 | 100.00 | 0.00 | 100.00 | 0.00 | 0.00 | 0.00 | 0.00 | 0.00 | 0.00 |
| Langaljora | 104 | 100.00 | 0.00 | 100.00 | 0.00 | 0.00 | 0.00 | 0.00 | 0.00 | 0.00 |
| Idilpur* | 73 | 100.00 | 0.00 | 100.00 | 0.00 | 0.00 | 0.00 | 0.00 | 0.00 | 0.00 |
| Langaljora | 73 | 100.00 | 0.00 | 100.00 | 0.00 | 0.00 | 0.00 | 0.00 | 0.00 | 0.00 |
| Kursha* | 418 | 100.00 | 34.45 | 65.55 | 0.00 | 0.00 | 0.00 | 0.00 | 0.00 | 0.00 |
| Langalzora | 418 | 100.00 | 34.45 | 65.55 | 0.00 | 0.00 | 0.00 | 0.00 | 0.00 | 0.00 |
| Muthurabari* | 120 | 100.00 | 0.00 | 100.00 | 0.00 | 0.00 | 0.00 | 0.00 | 0.00 | 0.00 |
| Chhankanda | 120 | 100.00 | 0.00 | 100.00 | 0.00 | 0.00 | 0.00 | 0.00 | 0.00 | 0.00 |
| Nasirpur* | 683 | 100.00 | 4.54 | 95.46 | 0.00 | 0.00 | 0.00 | 0.00 | 0.00 | 0.00 |
| Machhimpur | 359 | 100.00 | 8.64 | 91.36 | 0.00 | 0.00 | 0.00 | 0.00 | 0.00 | 0.00 |
| Nasirpur | 324 | 100.00 | 0.00 | 100.00 | 0.00 | 0.00 | 0.00 | 0.00 | 0.00 | 0.00 |
| Ward No. 10 | 3281 | 100.00 | 3.14 | 96.80 | 0.06 | 0.00 | 0.00 | 0.00 | 0.00 | 0.00 |
| Bishnupur* | 100 | 100.00 | 0.00 | 100.00 | 0.00 | 0.00 | 0.00 | 0.00 | 0.00 | 0.00 |
| Rashidpur | 100 | 100.00 | 0.00 | 100.00 | 0.00 | 0.00 | 0.00 | 0.00 | 0.00 | 0.00 |
| Chandra* | 1707 | 100.00 | 5.27 | 94.61 | 0.12 | 0.00 | 0.00 | 0.00 | 0.00 | 0.00 |

| Administrative Unit, Location and Community | General Household | Percentage of Source of Drinking Water | | | | | | | | |
|--|----------------------|--|----------------------|---------------------------------|-----------------------|-------------|-------------------------------|-------------|---------------|-------------|
| | | Total | Tap/Pipe (Supply) | Tube-well (Deep/ Shallow) | Bottled/ Jar Water | Well | Pond/ River/ Canal/Lake | Spring | Rain Water | Others |
| 1 | 2 | 3 | 4 | 5 | 6 | 7 | 8 | 9 | 10 | 11 |
| Chandra | 512 | 100.00 | 1.37 | 98.63 | 0.00 | 0.00 | 0.00 | 0.00 | 0.00 | 0.00 |
| Hat Chandra | 1037 | 100.00 | 6.46 | 93.35 | 0.19 | 0.00 | 0.00 | 0.00 | 0.00 | 0.00 |
| Kazirankh | 158 | 100.00 | 10.13 | 89.87 | 0.00 | 0.00 | 0.00 | 0.00 | 0.00 | 0.00 |
| Chandra Tarapputka* | 111 | 100.00 | 0.00 | 100.00 | 0.00 | 0.00 | 0.00 | 0.00 | 0.00 | 0.00 |
| Hat Chandra | 111 | 100.00 | 0.00 | 100.00 | 0.00 | 0.00 | 0.00 | 0.00 | 0.00 | 0.00 |
| Char Chandra (Part)* | 105 | 100.00 | 0.00 | 100.00 | 0.00 | 0.00 | 0.00 | 0.00 | 0.00 | 0.00 |
| Chandra | 105 | 100.00 | 0.00 | 100.00 | 0.00 | 0.00 | 0.00 | 0.00 | 0.00 | 0.00 |
| Mainpur (Part)* | 271 | 100.00 | 0.00 | 100.00 | 0.00 | 0.00 | 0.00 | 0.00 | 0.00 | 0.00 |
| Mainpur | 271 | 100.00 | 0.00 | 100.00 | 0.00 | 0.00 | 0.00 | 0.00 | 0.00 | 0.00 |
| Rashidpur* | 901 | 100.00 | 0.00 | 100.00 | 0.00 | 0.00 | 0.00 | 0.00 | 0.00 | 0.00 |
| Singhajani (Part)* | 86 | 100.00 | 15.12 | 84.88 | 0.00 | 0.00 | 0.00 | 0.00 | 0.00 | 0.00 |
| Kazirankh | 86 | 100.00 | 15.12 | 84.88 | 0.00 | 0.00 | 0.00 | 0.00 | 0.00 | 0.00 |
| Ward No. 11 | 4560 | 100.00 | 5.86 | 94.14 | 0.00 | 0.00 | 0.00 | 0.00 | 0.00 | 0.00 |
| Jogir Ghopa* | 697 | 100.00 | 12.63 | 87.37 | 0.00 | 0.00 | 0.00 | 0.00 | 0.00 | 0.00 |
| Jigir Ghopa | 420 | 100.00 | 0.00 | 100.00 | 0.00 | 0.00 | 0.00 | 0.00 | 0.00 | 0.00 |
| Manirajpur | 277 | 100.00 | 31.77 | 68.23 | 0.00 | 0.00 | 0.00 | 0.00 | 0.00 | 0.00 |
| Mainpur (Part)* | 985 | 100.00 | 10.36 | 89.64 | 0.00 | 0.00 | 0.00 | 0.00 | 0.00 | 0.00 |
| Bagabaid | 985 | 100.00 | 10.36 | 89.64 | 0.00 | 0.00 | 0.00 | 0.00 | 0.00 | 0.00 |
| Palashgar* | 755 | 100.00 | 0.00 | 100.00 | 0.00 | 0.00 | 0.00 | 0.00 | 0.00 | 0.00 |
| Singhajani (Part)* | 2123 | 100.00 | 3.63 | 96.37 | 0.00 | 0.00 | 0.00 | 0.00 | 0.00 | 0.00 |
| Bagerhat | 1326 | 100.00 | 4.90 | 95.10 | 0.00 | 0.00 | 0.00 | 0.00 | 0.00 | 0.00 |
| Shekher Bhita | 797 | 100.00 | 1.51 | 98.49 | 0.00 | 0.00 | 0.00 | 0.00 | 0.00 | 0.00 |
| Ward No. 12 | 3158 | 100.00 | 1.49 | 98.07 | 0.09 | 0.35 | 0.00 | 0.00 | 0.00 | 0.00 |
| Bandatirtha* | 313 | 100.00 | 0.00 | 100.00 | 0.00 | 0.00 | 0.00 | 0.00 | 0.00 | 0.00 |
| Ramnagar | 219 | 100.00 | 0.00 | 100.00 | 0.00 | 0.00 | 0.00 | 0.00 | 0.00 | 0.00 |
| Tirutha | 94 | 100.00 | 0.00 | 100.00 | 0.00 | 0.00 | 0.00 | 0.00 | 0.00 | 0.00 |
| Deurpar Chandra* | 929 | 100.00 | 0.97 | 99.03 | 0.00 | 0.00 | 0.00 | 0.00 | 0.00 | 0.00 |
| Ramnagar* | 636 | 100.00 | 1.57 | 98.43 | 0.00 | 0.00 | 0.00 | 0.00 | 0.00 | 0.00 |
| Tentulia* | 533 | 100.00 | 5.25 | 94.75 | 0.00 | 0.00 | 0.00 | 0.00 | 0.00 | 0.00 |
| Tirtha Chandra* | 747 | 100.00 | 0.00 | 98.13 | 0.40 | 1.47 | 0.00 | 0.00 | 0.00 | 0.00 |
| Bamunpara | 747 | 100.00 | 0.00 | 98.13 | 0.40 | 1.47 | 0.00 | 0.00 | 0.00 | 0.00 |
| Banshchara Union | 8062 | 100.00 | 0.00 | 99.59 | 0.00 | 0.41 | 0.00 | 0.00 | 0.00 | 0.00 |
| Rural | 6356 | 100.00 | 0.00 | 99.76 | 0.00 | 0.24 | 0.00 | 0.00 | 0.00 | 0.00 |
| Urban | 1706 | 100.00 | 0.00 | 98.94 | 0.00 | 1.06 | 0.00 | 0.00 | 0.00 | 0.00 |
| Baithamari* | 754 | 100.00 | 0.00 | 100.00 | 0.00 | 0.00 | 0.00 | 0.00 | 0.00 | 0.00 |
| Banshchara* | 1706 | 100.00 | 0.00 | 98.94 | 0.00 | 1.06 | 0.00 | 0.00 | 0.00 | 0.00 |
| Baraitair* | 214 | 100.00 | 0.00 | 98.60 | 0.00 | 1.40 | 0.00 | 0.00 | 0.00 | 0.00 |
| Battala* | 717 | 100.00 | 0.00 | 99.44 | 0.00 | 0.56 | 0.00 | 0.00 | 0.00 | 0.00 |
| Belbelia* | 199 | 100.00 | 0.00 | 100.00 | 0.00 | 0.00 | 0.00 | 0.00 | 0.00 | 0.00 |
| Faridpur* | 772 | 100.00 | 0.00 | 100.00 | 0.00 | 0.00 | 0.00 | 0.00 | 0.00 | 0.00 |
| Jamira* | 984 | 100.00 | 0.00 | 99.29 | 0.00 | 0.71 | 0.00 | 0.00 | 0.00 | 0.00 |
| Jhuala* | 651 | 100.00 | 0.00 | 100.00 | 0.00 | 0.00 | 0.00 | 0.00 | 0.00 | 0.00 |
| Jigatala* | 297 | 100.00 | 0.00 | 99.66 | 0.00 | 0.34 | 0.00 | 0.00 | 0.00 | 0.00 |
| Lahirikanda* | 329 | 100.00 | 0.00 | 100.00 | 0.00 | 0.00 | 0.00 | 0.00 | 0.00 | 0.00 |
| Mohanpur* | 847 | 100.00 | 0.00 | 100.00 | 0.00 | 0.00 | 0.00 | 0.00 | 0.00 | 0.00 |
| Nababpur* | 592 | 100.00 | 0.00 | 100.00 | 0.00 | 0.00 | 0.00 | 0.00 | 0.00 | 0.00 |
| Digpait Union | 9674 | 100.00 | 0.00 | 99.98 | 0.01 | 0.00 | 0.00 | 0.00 | 0.00 | 0.01 |
| Rural | 7021 | 100.00 | 0.00 | 100.00 | 0.00 | 0.00 | 0.00 | 0.00 | 0.00 | 0.00 |
| Urban | 2653 | 100.00 | 0.00 | 99.92 | 0.04 | 0.00 | 0.00 | 0.00 | 0.00 | 0.04 |
| Chandpur* | 390 | 100.00 | 0.00 | 100.00 | 0.00 | 0.00 | 0.00 | 0.00 | 0.00 | 0.00 |
| Chhontia* | 2653 | 100.00 | 0.00 | 99.92 | 0.04 | 0.00 | 0.00 | 0.00 | 0.00 | 0.04 |
| Beparipara | 105 | 100.00 | 0.00 | 100.00 | 0.00 | 0.00 | 0.00 | 0.00 | 0.00 | 0.00 |
| Chhontia | 1034 | 100.00 | 0.00 | 99.90 | 0.00 | 0.00 | 0.00 | 0.00 | 0.00 | 0.10 |
| Chhontia Bazar | 174 | 100.00 | 0.00 | 100.00 | 0.00 | 0.00 | 0.00 | 0.00 | 0.00 | 0.00 |
| Chhontia Patal | 381 | 100.00 | 0.00 | 100.00 | 0.00 | 0.00 | 0.00 | 0.00 | 0.00 | 0.00 |
| Fakirpara | 86 | 100.00 | 0.00 | 100.00 | 0.00 | 0.00 | 0.00 | 0.00 | 0.00 | 0.00 |
| Gopinthpur | 851 | 100.00 | 0.00 | 99.88 | 0.12 | 0.00 | 0.00 | 0.00 | 0.00 | 0.00 |
| Penchamanik | 22 | 100.00 | 0.00 | 100.00 | 0.00 | 0.00 | 0.00 | 0.00 | 0.00 | 0.00 |
| Chinail* | 210 | 100.00 | 0.00 | 100.00 | 0.00 | 0.00 | 0.00 | 0.00 | 0.00 | 0.00 |
| Digpait* | 713 | 100.00 | 0.00 | 100.00 | 0.00 | 0.00 | 0.00 | 0.00 | 0.00 | 0.00 |
| Gandail* | 333 | 100.00 | 0.00 | 100.00 | 0.00 | 0.00 | 0.00 | 0.00 | 0.00 | 0.00 |

| Administrative Unit, Location and Community | General Household | Percentage of Source of Drinking Water | | | | | | | | |
|--|----------------------|--|----------------------|---------------------------------|-----------------------|-------------|-------------------------------|-------------|---------------|-------------|
| | | Total | Tap/Pipe (Supply) | Tube-well (Deep/ Shallow) | Bottled/ Jar Water | Well | Pond/ River/ Canal/Lake | Spring | Rain Water | Others |
| 1 | 2 | 3 | 4 | 5 | 6 | 7 | 8 | 9 | 10 | 11 |
| Habdesht* | 350 | 100.00 | 0.00 | 100.00 | 0.00 | 0.00 | 0.00 | 0.00 | 0.00 | 0.00 |
| Haridra Hata* | 191 | 100.00 | 0.00 | 100.00 | 0.00 | 0.00 | 0.00 | 0.00 | 0.00 | 0.00 |
| Joanerpara* | 281 | 100.00 | 0.00 | 100.00 | 0.00 | 0.00 | 0.00 | 0.00 | 0.00 | 0.00 |
| Kalabada* | 135 | 100.00 | 0.00 | 100.00 | 0.00 | 0.00 | 0.00 | 0.00 | 0.00 | 0.00 |
| Khupibari* | 260 | 100.00 | 0.00 | 100.00 | 0.00 | 0.00 | 0.00 | 0.00 | 0.00 | 0.00 |
| Matarpara* | 559 | 100.00 | 0.00 | 100.00 | 0.00 | 0.00 | 0.00 | 0.00 | 0.00 | 0.00 |
| Megha* | 1084 | 100.00 | 0.00 | 100.00 | 0.00 | 0.00 | 0.00 | 0.00 | 0.00 | 0.00 |
| Doailpara | 424 | 100.00 | 0.00 | 100.00 | 0.00 | 0.00 | 0.00 | 0.00 | 0.00 | 0.00 |
| Lakkipur | 186 | 100.00 | 0.00 | 100.00 | 0.00 | 0.00 | 0.00 | 0.00 | 0.00 | 0.00 |
| Megha | 301 | 100.00 | 0.00 | 100.00 | 0.00 | 0.00 | 0.00 | 0.00 | 0.00 | 0.00 |
| Nayapara | 173 | 100.00 | 0.00 | 100.00 | 0.00 | 0.00 | 0.00 | 0.00 | 0.00 | 0.00 |
| Mohanpur* | 370 | 100.00 | 0.00 | 100.00 | 0.00 | 0.00 | 0.00 | 0.00 | 0.00 | 0.00 |
| Purbapar Dighali* | 924 | 100.00 | 0.00 | 100.00 | 0.00 | 0.00 | 0.00 | 0.00 | 0.00 | 0.00 |
| Chakpara | 314 | 100.00 | 0.00 | 100.00 | 0.00 | 0.00 | 0.00 | 0.00 | 0.00 | 0.00 |
| Gangpar | 68 | 100.00 | 0.00 | 100.00 | 0.00 | 0.00 | 0.00 | 0.00 | 0.00 | 0.00 |
| Purbapar Dighali | 438 | 100.00 | 0.00 | 100.00 | 0.00 | 0.00 | 0.00 | 0.00 | 0.00 | 0.00 |
| Sapara | 104 | 100.00 | 0.00 | 100.00 | 0.00 | 0.00 | 0.00 | 0.00 | 0.00 | 0.00 |
| Raghnathpur Dighali* | 660 | 100.00 | 0.00 | 100.00 | 0.00 | 0.00 | 0.00 | 0.00 | 0.00 | 0.00 |
| Tarabhita* | 561 | 100.00 | 0.00 | 100.00 | 0.00 | 0.00 | 0.00 | 0.00 | 0.00 | 0.00 |
| Hatubhanga | 292 | 100.00 | 0.00 | 100.00 | 0.00 | 0.00 | 0.00 | 0.00 | 0.00 | 0.00 |
| Tarabhita | 269 | 100.00 | 0.00 | 100.00 | 0.00 | 0.00 | 0.00 | 0.00 | 0.00 | 0.00 |
| Ghoradhap Union | 7777 | 100.00 | 0.00 | 99.78 | 0.06 | 0.10 | 0.01 | 0.00 | 0.00 | 0.04 |
| Rural | 7386 | 100.00 | 0.00 | 99.81 | 0.07 | 0.11 | 0.01 | 0.00 | 0.00 | 0.00 |
| Urban | 391 | 100.00 | 0.00 | 99.23 | 0.00 | 0.00 | 0.00 | 0.00 | 0.00 | 0.77 |
| Banda Chithalia* | 715 | 100.00 | 0.00 | 98.88 | 0.00 | 1.12 | 0.00 | 0.00 | 0.00 | 0.00 |
| Banda Dwarikajani* | 91 | 100.00 | 0.00 | 100.00 | 0.00 | 0.00 | 0.00 | 0.00 | 0.00 | 0.00 |
| Banda Sonakura* | 59 | 100.00 | 0.00 | 100.00 | 0.00 | 0.00 | 0.00 | 0.00 | 0.00 | 0.00 |
| Baraikura* | 89 | 100.00 | 0.00 | 100.00 | 0.00 | 0.00 | 0.00 | 0.00 | 0.00 | 0.00 |
| Barakanda* | 66 | 100.00 | 0.00 | 100.00 | 0.00 | 0.00 | 0.00 | 0.00 | 0.00 | 0.00 |
| Chandpur* | 142 | 100.00 | 0.00 | 100.00 | 0.00 | 0.00 | 0.00 | 0.00 | 0.00 | 0.00 |
| Chari Magura* | 226 | 100.00 | 0.00 | 100.00 | 0.00 | 0.00 | 0.00 | 0.00 | 0.00 | 0.00 |
| Chithalia* | 300 | 100.00 | 0.00 | 100.00 | 0.00 | 0.00 | 0.00 | 0.00 | 0.00 | 0.00 |
| Dakhalpur* | 318 | 100.00 | 0.00 | 100.00 | 0.00 | 0.00 | 0.00 | 0.00 | 0.00 | 0.00 |
| Gaziarpara* | 460 | 100.00 | 0.00 | 99.78 | 0.22 | 0.00 | 0.00 | 0.00 | 0.00 | 0.00 |
| Bara Gaziarpara | 302 | 100.00 | 0.00 | 100.00 | 0.00 | 0.00 | 0.00 | 0.00 | 0.00 | 0.00 |
| Chhota Gaziarpara | 158 | 100.00 | 0.00 | 99.37 | 0.63 | 0.00 | 0.00 | 0.00 | 0.00 | 0.00 |
| Ghoradhap* | 412 | 100.00 | 0.00 | 100.00 | 0.00 | 0.00 | 0.00 | 0.00 | 0.00 | 0.00 |
| Gopalpur* | 482 | 100.00 | 0.00 | 100.00 | 0.00 | 0.00 | 0.00 | 0.00 | 0.00 | 0.00 |
| Harinakanda* | 501 | 100.00 | 0.00 | 100.00 | 0.00 | 0.00 | 0.00 | 0.00 | 0.00 | 0.00 |
| Chandpur | 152 | 100.00 | 0.00 | 100.00 | 0.00 | 0.00 | 0.00 | 0.00 | 0.00 | 0.00 |
| Harinakanda | 349 | 100.00 | 0.00 | 100.00 | 0.00 | 0.00 | 0.00 | 0.00 | 0.00 | 0.00 |
| Haripur* | 439 | 100.00 | 0.00 | 100.00 | 0.00 | 0.00 | 0.00 | 0.00 | 0.00 | 0.00 |
| Hatibanda* | 181 | 100.00 | 0.00 | 100.00 | 0.00 | 0.00 | 0.00 | 0.00 | 0.00 | 0.00 |
| Helenchabari* | 197 | 100.00 | 0.00 | 100.00 | 0.00 | 0.00 | 0.00 | 0.00 | 0.00 | 0.00 |
| Idilpur* | 177 | 100.00 | 0.00 | 100.00 | 0.00 | 0.00 | 0.00 | 0.00 | 0.00 | 0.00 |
| Joka* | 778 | 100.00 | 0.00 | 99.74 | 0.13 | 0.00 | 0.13 | 0.00 | 0.00 | 0.00 |
| Katarbari* | 391 | 100.00 | 0.00 | 99.23 | 0.00 | 0.00 | 0.00 | 0.00 | 0.00 | 0.77 |
| Kutubbari* | 175 | 100.00 | 0.00 | 100.00 | 0.00 | 0.00 | 0.00 | 0.00 | 0.00 | 0.00 |
| Madarpur* | 397 | 100.00 | 0.00 | 99.24 | 0.76 | 0.00 | 0.00 | 0.00 | 0.00 | 0.00 |
| Mirzapur* | 143 | 100.00 | 0.00 | 100.00 | 0.00 | 0.00 | 0.00 | 0.00 | 0.00 | 0.00 |
| Nishindapara* | 160 | 100.00 | 0.00 | 100.00 | 0.00 | 0.00 | 0.00 | 0.00 | 0.00 | 0.00 |
| Rajapur* | 425 | 100.00 | 0.00 | 100.00 | 0.00 | 0.00 | 0.00 | 0.00 | 0.00 | 0.00 |
| Subarnakhila* | 257 | 100.00 | 0.00 | 100.00 | 0.00 | 0.00 | 0.00 | 0.00 | 0.00 | 0.00 |
| Sheikhbari* | 161 | 100.00 | 0.00 | 100.00 | 0.00 | 0.00 | 0.00 | 0.00 | 0.00 | 0.00 |
| Tarakanda* | 35 | 100.00 | 0.00 | 100.00 | 0.00 | 0.00 | 0.00 | 0.00 | 0.00 | 0.00 |
| Itail Union | 6994 | 100.00 | 0.00 | 99.99 | 0.01 | 0.00 | 0.00 | 0.00 | 0.00 | 0.00 |
| Rural | 6994 | 100.00 | 0.00 | 99.99 | 0.01 | 0.00 | 0.00 | 0.00 | 0.00 | 0.00 |
| Urban | 0 | 0.00 | 0.00 | 0.00 | 0.00 | 0.00 | 0.00 | 0.00 | 0.00 | 0.00 |
| Bari Ghagri* | 370 | 100.00 | 0.00 | 100.00 | 0.00 | 0.00 | 0.00 | 0.00 | 0.00 | 0.00 |
| Damdama* | 1086 | 100.00 | 0.00 | 100.00 | 0.00 | 0.00 | 0.00 | 0.00 | 0.00 | 0.00 |
| Boalmari | 351 | 100.00 | 0.00 | 100.00 | 0.00 | 0.00 | 0.00 | 0.00 | 0.00 | 0.00 |

| Administrative Unit, Location and Community | General Household | Percentage of Source of Drinking Water | | | | | | | | |
|--|----------------------|--|----------------------|---------------------------------|-----------------------|-------------|-------------------------------|-------------|---------------|-------------|
| | | Total | Tap/Pipe (Supply) | Tube-well (Deep/ Shallow) | Bottled/ Jar Water | Well | Pond/ River/ Canal/Lake | Spring | Rain Water | Others |
| 1 | 2 | 3 | 4 | 5 | 6 | 7 | 8 | 9 | 10 | 11 |
| Dakkhinpara | 129 | 100.00 | 0.00 | 100.00 | 0.00 | 0.00 | 0.00 | 0.00 | 0.00 | 0.00 |
| Khanpara | 161 | 100.00 | 0.00 | 100.00 | 0.00 | 0.00 | 0.00 | 0.00 | 0.00 | 0.00 |
| Madhyapara | 176 | 100.00 | 0.00 | 100.00 | 0.00 | 0.00 | 0.00 | 0.00 | 0.00 | 0.00 |
| Matiakanda | 104 | 100.00 | 0.00 | 100.00 | 0.00 | 0.00 | 0.00 | 0.00 | 0.00 | 0.00 |
| Nayapara | 165 | 100.00 | 0.00 | 100.00 | 0.00 | 0.00 | 0.00 | 0.00 | 0.00 | 0.00 |
| Dhopa Itail* | 218 | 100.00 | 0.00 | 100.00 | 0.00 | 0.00 | 0.00 | 0.00 | 0.00 | 0.00 |
| Gangkanda* | 322 | 100.00 | 0.00 | 100.00 | 0.00 | 0.00 | 0.00 | 0.00 | 0.00 | 0.00 |
| Itail* | 1126 | 100.00 | 0.00 | 100.00 | 0.00 | 0.00 | 0.00 | 0.00 | 0.00 | 0.00 |
| Bebaripara | 64 | 100.00 | 0.00 | 100.00 | 0.00 | 0.00 | 0.00 | 0.00 | 0.00 | 0.00 |
| Chariapara | 113 | 100.00 | 0.00 | 100.00 | 0.00 | 0.00 | 0.00 | 0.00 | 0.00 | 0.00 |
| Itail | 885 | 100.00 | 0.00 | 100.00 | 0.00 | 0.00 | 0.00 | 0.00 | 0.00 | 0.00 |
| Madakpara | 64 | 100.00 | 0.00 | 100.00 | 0.00 | 0.00 | 0.00 | 0.00 | 0.00 | 0.00 |
| Jagir Mirzapur* | 375 | 100.00 | 0.00 | 100.00 | 0.00 | 0.00 | 0.00 | 0.00 | 0.00 | 0.00 |
| Mirzapur* | 388 | 100.00 | 0.00 | 100.00 | 0.00 | 0.00 | 0.00 | 0.00 | 0.00 | 0.00 |
| Molaghata* | 44 | 100.00 | 0.00 | 100.00 | 0.00 | 0.00 | 0.00 | 0.00 | 0.00 | 0.00 |
| Piarpur* | 31 | 100.00 | 0.00 | 100.00 | 0.00 | 0.00 | 0.00 | 0.00 | 0.00 | 0.00 |
| Ruhili* | 654 | 100.00 | 0.00 | 100.00 | 0.00 | 0.00 | 0.00 | 0.00 | 0.00 | 0.00 |
| Boalmari | 162 | 100.00 | 0.00 | 100.00 | 0.00 | 0.00 | 0.00 | 0.00 | 0.00 | 0.00 |
| Charpara | 191 | 100.00 | 0.00 | 100.00 | 0.00 | 0.00 | 0.00 | 0.00 | 0.00 | 0.00 |
| Madhyapara | 77 | 100.00 | 0.00 | 100.00 | 0.00 | 0.00 | 0.00 | 0.00 | 0.00 | 0.00 |
| Pashchimpara | 224 | 100.00 | 0.00 | 100.00 | 0.00 | 0.00 | 0.00 | 0.00 | 0.00 | 0.00 |
| Shailerkanda* | 2161 | 100.00 | 0.00 | 99.95 | 0.05 | 0.00 | 0.00 | 0.00 | 0.00 | 0.00 |
| Boalmari | 139 | 100.00 | 0.00 | 99.28 | 0.72 | 0.00 | 0.00 | 0.00 | 0.00 | 0.00 |
| Brahmottar | 294 | 100.00 | 0.00 | 100.00 | 0.00 | 0.00 | 0.00 | 0.00 | 0.00 | 0.00 |
| Chakpara | 173 | 100.00 | 0.00 | 100.00 | 0.00 | 0.00 | 0.00 | 0.00 | 0.00 | 0.00 |
| Dakkhinpara | 358 | 100.00 | 0.00 | 100.00 | 0.00 | 0.00 | 0.00 | 0.00 | 0.00 | 0.00 |
| Debpara | 65 | 100.00 | 0.00 | 100.00 | 0.00 | 0.00 | 0.00 | 0.00 | 0.00 | 0.00 |
| Kachuarpar | 213 | 100.00 | 0.00 | 100.00 | 0.00 | 0.00 | 0.00 | 0.00 | 0.00 | 0.00 |
| Katlasha | 135 | 100.00 | 0.00 | 100.00 | 0.00 | 0.00 | 0.00 | 0.00 | 0.00 | 0.00 |
| Khabsakuri | 83 | 100.00 | 0.00 | 100.00 | 0.00 | 0.00 | 0.00 | 0.00 | 0.00 | 0.00 |
| Madhyapara | 315 | 100.00 | 0.00 | 100.00 | 0.00 | 0.00 | 0.00 | 0.00 | 0.00 | 0.00 |
| Maishalpara | 168 | 100.00 | 0.00 | 100.00 | 0.00 | 0.00 | 0.00 | 0.00 | 0.00 | 0.00 |
| Naitamari | 62 | 100.00 | 0.00 | 100.00 | 0.00 | 0.00 | 0.00 | 0.00 | 0.00 | 0.00 |
| Tarafdarpara | 156 | 100.00 | 0.00 | 100.00 | 0.00 | 0.00 | 0.00 | 0.00 | 0.00 | 0.00 |
| Sutrapur* | 51 | 100.00 | 0.00 | 100.00 | 0.00 | 0.00 | 0.00 | 0.00 | 0.00 | 0.00 |
| Tangirkanda* | 168 | 100.00 | 0.00 | 100.00 | 0.00 | 0.00 | 0.00 | 0.00 | 0.00 | 0.00 |
| Kendua Union | 10849 | 100.00 | 0.00 | 99.95 | 0.00 | 0.03 | 0.02 | 0.00 | 0.00 | 0.00 |
| Rural | 8323 | 100.00 | 0.00 | 99.94 | 0.00 | 0.04 | 0.02 | 0.00 | 0.00 | 0.00 |
| Urban | 2526 | 100.00 | 0.00 | 100.00 | 0.00 | 0.00 | 0.00 | 0.00 | 0.00 | 0.00 |
| Beltia (Part)* | 1328 | 100.00 | 0.00 | 99.92 | 0.00 | 0.00 | 0.08 | 0.00 | 0.00 | 0.00 |
| Bichatiapara | 66 | 100.00 | 0.00 | 100.00 | 0.00 | 0.00 | 0.00 | 0.00 | 0.00 | 0.00 |
| Binanderpara | 358 | 100.00 | 0.00 | 99.72 | 0.00 | 0.00 | 0.28 | 0.00 | 0.00 | 0.00 |
| Kachasara | 414 | 100.00 | 0.00 | 100.00 | 0.00 | 0.00 | 0.00 | 0.00 | 0.00 | 0.00 |
| Kochgar | 385 | 100.00 | 0.00 | 100.00 | 0.00 | 0.00 | 0.00 | 0.00 | 0.00 | 0.00 |
| Mangalpur | 105 | 100.00 | 0.00 | 100.00 | 0.00 | 0.00 | 0.00 | 0.00 | 0.00 | 0.00 |
| Char Andua* | 13 | 100.00 | 0.00 | 100.00 | 0.00 | 0.00 | 0.00 | 0.00 | 0.00 | 0.00 |
| Jalalerpara (Nakati) | 13 | 100.00 | 0.00 | 100.00 | 0.00 | 0.00 | 0.00 | 0.00 | 0.00 | 0.00 |
| Char Kumri* | 52 | 100.00 | 0.00 | 100.00 | 0.00 | 0.00 | 0.00 | 0.00 | 0.00 | 0.00 |
| Daherpara (Dabarpar)* | 5 | 100.00 | 0.00 | 100.00 | 0.00 | 0.00 | 0.00 | 0.00 | 0.00 | 0.00 |
| Gopalpur | 5 | 100.00 | 0.00 | 100.00 | 0.00 | 0.00 | 0.00 | 0.00 | 0.00 | 0.00 |
| Dhopakuri* | 564 | 100.00 | 0.00 | 99.47 | 0.00 | 0.35 | 0.18 | 0.00 | 0.00 | 0.00 |
| Gaherpara* | 381 | 100.00 | 0.00 | 100.00 | 0.00 | 0.00 | 0.00 | 0.00 | 0.00 | 0.00 |
| Gopalpur* | 622 | 100.00 | 0.00 | 100.00 | 0.00 | 0.00 | 0.00 | 0.00 | 0.00 | 0.00 |
| Jalalerpara* | 358 | 100.00 | 0.00 | 100.00 | 0.00 | 0.00 | 0.00 | 0.00 | 0.00 | 0.00 |
| Kalabadha* | 91 | 100.00 | 0.00 | 100.00 | 0.00 | 0.00 | 0.00 | 0.00 | 0.00 | 0.00 |
| Gailabari | 91 | 100.00 | 0.00 | 100.00 | 0.00 | 0.00 | 0.00 | 0.00 | 0.00 | 0.00 |
| Kalabaha* | 115 | 100.00 | 0.00 | 100.00 | 0.00 | 0.00 | 0.00 | 0.00 | 0.00 | 0.00 |
| Kendua* | 2526 | 100.00 | 0.00 | 100.00 | 0.00 | 0.00 | 0.00 | 0.00 | 0.00 | 0.00 |
| Kendua | 1803 | 100.00 | 0.00 | 100.00 | 0.00 | 0.00 | 0.00 | 0.00 | 0.00 | 0.00 |
| Satkura | 723 | 100.00 | 0.00 | 100.00 | 0.00 | 0.00 | 0.00 | 0.00 | 0.00 | 0.00 |
| Kochgar* | 32 | 100.00 | 0.00 | 100.00 | 0.00 | 0.00 | 0.00 | 0.00 | 0.00 | 0.00 |

| Administrative Unit, Location and Community | General Household | Percentage of Source of Drinking Water | | | | | | | | |
|--|----------------------|--|----------------------|---------------------------------|-----------------------|-------------|-------------------------------|-------------|---------------|-------------|
| | | Total | Tap/Pipe (Supply) | Tube-well (Deep/ Shallow) | Bottled/ Jar Water | Well | Pond/ River/ Canal/Lake | Spring | Rain Water | Others |
| 1 | 2 | 3 | 4 | 5 | 6 | 7 | 8 | 9 | 10 | 11 |
| Binanderpara | 32 | 100.00 | 0.00 | 100.00 | 0.00 | 0.00 | 0.00 | 0.00 | 0.00 | 0.00 |
| Kumarpara* | 432 | 100.00 | 0.00 | 100.00 | 0.00 | 0.00 | 0.00 | 0.00 | 0.00 | 0.00 |
| Kurdaria* | 21 | 100.00 | 0.00 | 100.00 | 0.00 | 0.00 | 0.00 | 0.00 | 0.00 | 0.00 |
| Kutamani* | 1253 | 100.00 | 0.00 | 99.92 | 0.00 | 0.08 | 0.00 | 0.00 | 0.00 | 0.00 |
| Dameshwar | 383 | 100.00 | 0.00 | 100.00 | 0.00 | 0.00 | 0.00 | 0.00 | 0.00 | 0.00 |
| Khalilhata | 121 | 100.00 | 0.00 | 100.00 | 0.00 | 0.00 | 0.00 | 0.00 | 0.00 | 0.00 |
| Kutamani | 749 | 100.00 | 0.00 | 99.87 | 0.00 | 0.13 | 0.00 | 0.00 | 0.00 | 0.00 |
| Mollapara* | 297 | 100.00 | 0.00 | 100.00 | 0.00 | 0.00 | 0.00 | 0.00 | 0.00 | 0.00 |
| Mouhadanga* | 453 | 100.00 | 0.00 | 100.00 | 0.00 | 0.00 | 0.00 | 0.00 | 0.00 | 0.00 |
| Nakati* | 492 | 100.00 | 0.00 | 100.00 | 0.00 | 0.00 | 0.00 | 0.00 | 0.00 | 0.00 |
| Narikeli* | 685 | 100.00 | 0.00 | 100.00 | 0.00 | 0.00 | 0.00 | 0.00 | 0.00 | 0.00 |
| Fatepur | 194 | 100.00 | 0.00 | 100.00 | 0.00 | 0.00 | 0.00 | 0.00 | 0.00 | 0.00 |
| Narikeli | 491 | 100.00 | 0.00 | 100.00 | 0.00 | 0.00 | 0.00 | 0.00 | 0.00 | 0.00 |
| Nishindi* | 165 | 100.00 | 0.00 | 100.00 | 0.00 | 0.00 | 0.00 | 0.00 | 0.00 | 0.00 |
| Parpara* | 291 | 100.00 | 0.00 | 100.00 | 0.00 | 0.00 | 0.00 | 0.00 | 0.00 | 0.00 |
| Patika* | 52 | 100.00 | 0.00 | 100.00 | 0.00 | 0.00 | 0.00 | 0.00 | 0.00 | 0.00 |
| Sonakata* | 549 | 100.00 | 0.00 | 100.00 | 0.00 | 0.00 | 0.00 | 0.00 | 0.00 | 0.00 |
| Titulia* | 72 | 100.00 | 0.00 | 100.00 | 0.00 | 0.00 | 0.00 | 0.00 | 0.00 | 0.00 |
| Lakkhirchar Union | 7939 | 100.00 | 0.00 | 100.00 | 0.00 | 0.00 | 0.00 | 0.00 | 0.00 | 0.00 |
| Rural | 7939 | 100.00 | 0.00 | 100.00 | 0.00 | 0.00 | 0.00 | 0.00 | 0.00 | 0.00 |
| Urban | 0 | 0.00 | 0.00 | 0.00 | 0.00 | 0.00 | 0.00 | 0.00 | 0.00 | 0.00 |
| Baruamari* | 858 | 100.00 | 0.00 | 100.00 | 0.00 | 0.00 | 0.00 | 0.00 | 0.00 | 0.00 |
| Char Lakkhi* | 1817 | 100.00 | 0.00 | 100.00 | 0.00 | 0.00 | 0.00 | 0.00 | 0.00 | 0.00 |
| Char Nandina* | 10 | 100.00 | 0.00 | 100.00 | 0.00 | 0.00 | 0.00 | 0.00 | 0.00 | 0.00 |
| Char Ray* | 750 | 100.00 | 0.00 | 100.00 | 0.00 | 0.00 | 0.00 | 0.00 | 0.00 | 0.00 |
| Charpara* | 1011 | 100.00 | 0.00 | 100.00 | 0.00 | 0.00 | 0.00 | 0.00 | 0.00 | 0.00 |
| Gajariakhas (1st Khanda)* | 1258 | 100.00 | 0.00 | 100.00 | 0.00 | 0.00 | 0.00 | 0.00 | 0.00 | 0.00 |
| Gazariakhas 1st Khanda | 1258 | 100.00 | 0.00 | 100.00 | 0.00 | 0.00 | 0.00 | 0.00 | 0.00 | 0.00 |
| Jatharthapur* | 2235 | 100.00 | 0.00 | 100.00 | 0.00 | 0.00 | 0.00 | 0.00 | 0.00 | 0.00 |
| Bhatipara | 416 | 100.00 | 0.00 | 100.00 | 0.00 | 0.00 | 0.00 | 0.00 | 0.00 | 0.00 |
| Chandapara | 305 | 100.00 | 0.00 | 100.00 | 0.00 | 0.00 | 0.00 | 0.00 | 0.00 | 0.00 |
| Madhyapara | 254 | 100.00 | 0.00 | 100.00 | 0.00 | 0.00 | 0.00 | 0.00 | 0.00 | 0.00 |
| Rangamatia | 277 | 100.00 | 0.00 | 100.00 | 0.00 | 0.00 | 0.00 | 0.00 | 0.00 | 0.00 |
| Ujanpara | 983 | 100.00 | 0.00 | 100.00 | 0.00 | 0.00 | 0.00 | 0.00 | 0.00 | 0.00 |
| Meshta Union | 8617 | 100.00 | 0.00 | 99.92 | 0.06 | 0.01 | 0.01 | 0.00 | 0.00 | 0.00 |
| Rural | 8514 | 100.00 | 0.00 | 99.92 | 0.06 | 0.01 | 0.01 | 0.00 | 0.00 | 0.00 |
| Urban | 103 | 100.00 | 0.00 | 100.00 | 0.00 | 0.00 | 0.00 | 0.00 | 0.00 | 0.00 |
| Aranghati* | 946 | 100.00 | 0.00 | 99.79 | 0.21 | 0.00 | 0.00 | 0.00 | 0.00 | 0.00 |
| Bangshi Gopalpur* | 62 | 100.00 | 0.00 | 98.39 | 1.61 | 0.00 | 0.00 | 0.00 | 0.00 | 0.00 |
| Bir Fularpara* | 30 | 100.00 | 0.00 | 100.00 | 0.00 | 0.00 | 0.00 | 0.00 | 0.00 | 0.00 |
| Bir Fulbari* | 64 | 100.00 | 0.00 | 100.00 | 0.00 | 0.00 | 0.00 | 0.00 | 0.00 | 0.00 |
| Bir Gaila* | 868 | 100.00 | 0.00 | 99.65 | 0.12 | 0.12 | 0.12 | 0.00 | 0.00 | 0.00 |
| Beparipara | 125 | 100.00 | 0.00 | 98.40 | 0.80 | 0.80 | 0.00 | 0.00 | 0.00 | 0.00 |
| Bir Gaila | 260 | 100.00 | 0.00 | 99.62 | 0.00 | 0.00 | 0.38 | 0.00 | 0.00 | 0.00 |
| Duanipara | 131 | 100.00 | 0.00 | 100.00 | 0.00 | 0.00 | 0.00 | 0.00 | 0.00 | 0.00 |
| Hajipur Bazar | 123 | 100.00 | 0.00 | 100.00 | 0.00 | 0.00 | 0.00 | 0.00 | 0.00 | 0.00 |
| Kumarganti | 89 | 100.00 | 0.00 | 100.00 | 0.00 | 0.00 | 0.00 | 0.00 | 0.00 | 0.00 |
| Panchgachhi | 65 | 100.00 | 0.00 | 100.00 | 0.00 | 0.00 | 0.00 | 0.00 | 0.00 | 0.00 |
| Tairapara | 75 | 100.00 | 0.00 | 100.00 | 0.00 | 0.00 | 0.00 | 0.00 | 0.00 | 0.00 |
| Bir Mallikpur* | 151 | 100.00 | 0.00 | 100.00 | 0.00 | 0.00 | 0.00 | 0.00 | 0.00 | 0.00 |
| Bukhunja* | 294 | 100.00 | 0.00 | 100.00 | 0.00 | 0.00 | 0.00 | 0.00 | 0.00 | 0.00 |
| Chander Haora* | 159 | 100.00 | 0.00 | 100.00 | 0.00 | 0.00 | 0.00 | 0.00 | 0.00 | 0.00 |
| Char Fulbari* | 109 | 100.00 | 0.00 | 100.00 | 0.00 | 0.00 | 0.00 | 0.00 | 0.00 | 0.00 |
| Char Kaida* | 46 | 100.00 | 0.00 | 100.00 | 0.00 | 0.00 | 0.00 | 0.00 | 0.00 | 0.00 |
| Char Mallikpur* | 227 | 100.00 | 0.00 | 100.00 | 0.00 | 0.00 | 0.00 | 0.00 | 0.00 | 0.00 |
| Charpara* | 313 | 100.00 | 0.00 | 100.00 | 0.00 | 0.00 | 0.00 | 0.00 | 0.00 | 0.00 |
| Chhatiani* | 63 | 100.00 | 0.00 | 100.00 | 0.00 | 0.00 | 0.00 | 0.00 | 0.00 | 0.00 |
| Deuliabari* | 318 | 100.00 | 0.00 | 100.00 | 0.00 | 0.00 | 0.00 | 0.00 | 0.00 | 0.00 |
| Digarbari* | 195 | 100.00 | 0.00 | 100.00 | 0.00 | 0.00 | 0.00 | 0.00 | 0.00 | 0.00 |
| Dubaria* | 138 | 100.00 | 0.00 | 100.00 | 0.00 | 0.00 | 0.00 | 0.00 | 0.00 | 0.00 |
| Gaganpur* | 117 | 100.00 | 0.00 | 99.15 | 0.85 | 0.00 | 0.00 | 0.00 | 0.00 | 0.00 |

| Administrative Unit, Location and Community | General Household | Percentage of Source of Drinking Water | | | | | | | | |
|--|----------------------|--|----------------------|---------------------------------|-----------------------|-------------|-------------------------------|-------------|---------------|-------------|
| | | Total | Tap/Pipe (Supply) | Tube-well (Deep/ Shallow) | Bottled/ Jar Water | Well | Pond/ River/ Canal/Lake | Spring | Rain Water | Others |
| 1 | 2 | 3 | 4 | 5 | 6 | 7 | 8 | 9 | 10 | 11 |
| Gopalpur* | 185 | 100.00 | 0.00 | 100.00 | 0.00 | 0.00 | 0.00 | 0.00 | 0.00 | 0.00 |
| Haribari* | 102 | 100.00 | 0.00 | 100.00 | 0.00 | 0.00 | 0.00 | 0.00 | 0.00 | 0.00 |
| Hasilparil* | 2139 | 100.00 | 0.00 | 100.00 | 0.00 | 0.00 | 0.00 | 0.00 | 0.00 | 0.00 |
| Guuripur | 133 | 100.00 | 0.00 | 100.00 | 0.00 | 0.00 | 0.00 | 0.00 | 0.00 | 0.00 |
| Hasil Tanki | 237 | 100.00 | 0.00 | 100.00 | 0.00 | 0.00 | 0.00 | 0.00 | 0.00 | 0.00 |
| Jaliarpara | 98 | 100.00 | 0.00 | 100.00 | 0.00 | 0.00 | 0.00 | 0.00 | 0.00 | 0.00 |
| Jhawram | 454 | 100.00 | 0.00 | 100.00 | 0.00 | 0.00 | 0.00 | 0.00 | 0.00 | 0.00 |
| Kaltapara | 653 | 100.00 | 0.00 | 100.00 | 0.00 | 0.00 | 0.00 | 0.00 | 0.00 | 0.00 |
| Khas Hasil | 303 | 100.00 | 0.00 | 100.00 | 0.00 | 0.00 | 0.00 | 0.00 | 0.00 | 0.00 |
| Kumarganti | 114 | 100.00 | 0.00 | 100.00 | 0.00 | 0.00 | 0.00 | 0.00 | 0.00 | 0.00 |
| Panchgachhi | 147 | 100.00 | 0.00 | 100.00 | 0.00 | 0.00 | 0.00 | 0.00 | 0.00 | 0.00 |
| Kalijani* | 91 | 100.00 | 0.00 | 100.00 | 0.00 | 0.00 | 0.00 | 0.00 | 0.00 | 0.00 |
| Kapasata* | 253 | 100.00 | 0.00 | 100.00 | 0.00 | 0.00 | 0.00 | 0.00 | 0.00 | 0.00 |
| Kapashata | 253 | 100.00 | 0.00 | 100.00 | 0.00 | 0.00 | 0.00 | 0.00 | 0.00 | 0.00 |
| Manikabari* | 98 | 100.00 | 0.00 | 100.00 | 0.00 | 0.00 | 0.00 | 0.00 | 0.00 | 0.00 |
| Matiajani* | 246 | 100.00 | 0.00 | 100.00 | 0.00 | 0.00 | 0.00 | 0.00 | 0.00 | 0.00 |
| Meshta* | 734 | 100.00 | 0.00 | 100.00 | 0.00 | 0.00 | 0.00 | 0.00 | 0.00 | 0.00 |
| Rahimpur* | 124 | 100.00 | 0.00 | 100.00 | 0.00 | 0.00 | 0.00 | 0.00 | 0.00 | 0.00 |
| Ratan Bhadulyapur* | 73 | 100.00 | 0.00 | 100.00 | 0.00 | 0.00 | 0.00 | 0.00 | 0.00 | 0.00 |
| Sadarbari* | 103 | 100.00 | 0.00 | 100.00 | 0.00 | 0.00 | 0.00 | 0.00 | 0.00 | 0.00 |
| Saplenja* | 212 | 100.00 | 0.00 | 100.00 | 0.00 | 0.00 | 0.00 | 0.00 | 0.00 | 0.00 |
| Tanki* | 157 | 100.00 | 0.00 | 100.00 | 0.00 | 0.00 | 0.00 | 0.00 | 0.00 | 0.00 |
| Char Fularpara | 28 | 100.00 | 0.00 | 100.00 | 0.00 | 0.00 | 0.00 | 0.00 | 0.00 | 0.00 |
| Tanki | 129 | 100.00 | 0.00 | 100.00 | 0.00 | 0.00 | 0.00 | 0.00 | 0.00 | 0.00 |
| Narundi Union | 8178 | 100.00 | 0.00 | 100.00 | 0.00 | 0.00 | 0.00 | 0.00 | 0.00 | 0.00 |
| Rural | 4117 | 100.00 | 0.00 | 100.00 | 0.00 | 0.00 | 0.00 | 0.00 | 0.00 | 0.00 |
| Urban | 4061 | 100.00 | 0.00 | 100.00 | 0.00 | 0.00 | 0.00 | 0.00 | 0.00 | 0.00 |
| Aralia* | 585 | 100.00 | 0.00 | 100.00 | 0.00 | 0.00 | 0.00 | 0.00 | 0.00 | 0.00 |
| Banda Rouha* | 244 | 100.00 | 0.00 | 100.00 | 0.00 | 0.00 | 0.00 | 0.00 | 0.00 | 0.00 |
| Chak Kalyan* | 100 | 100.00 | 0.00 | 100.00 | 0.00 | 0.00 | 0.00 | 0.00 | 0.00 | 0.00 |
| Chhatiantala* | 219 | 100.00 | 0.00 | 100.00 | 0.00 | 0.00 | 0.00 | 0.00 | 0.00 | 0.00 |
| Dapaneshwar* | 162 | 100.00 | 0.00 | 100.00 | 0.00 | 0.00 | 0.00 | 0.00 | 0.00 | 0.00 |
| Kochandhara* | 1049 | 100.00 | 0.00 | 100.00 | 0.00 | 0.00 | 0.00 | 0.00 | 0.00 | 0.00 |
| Mirapur* | 182 | 100.00 | 0.00 | 100.00 | 0.00 | 0.00 | 0.00 | 0.00 | 0.00 | 0.00 |
| Nalkuri* | 488 | 100.00 | 0.00 | 100.00 | 0.00 | 0.00 | 0.00 | 0.00 | 0.00 | 0.00 |
| Narundi* | 4061 | 100.00 | 0.00 | 100.00 | 0.00 | 0.00 | 0.00 | 0.00 | 0.00 | 0.00 |
| Banpara | 525 | 100.00 | 0.00 | 100.00 | 0.00 | 0.00 | 0.00 | 0.00 | 0.00 | 0.00 |
| Beparipara | 175 | 100.00 | 0.00 | 100.00 | 0.00 | 0.00 | 0.00 | 0.00 | 0.00 | 0.00 |
| Bilpara | 102 | 100.00 | 0.00 | 100.00 | 0.00 | 0.00 | 0.00 | 0.00 | 0.00 | 0.00 |
| Chanderchak | 298 | 100.00 | 0.00 | 100.00 | 0.00 | 0.00 | 0.00 | 0.00 | 0.00 | 0.00 |
| Dakkhinpara | 267 | 100.00 | 0.00 | 100.00 | 0.00 | 0.00 | 0.00 | 0.00 | 0.00 | 0.00 |
| Hajipara | 263 | 100.00 | 0.00 | 100.00 | 0.00 | 0.00 | 0.00 | 0.00 | 0.00 | 0.00 |
| Hindupara | 174 | 100.00 | 0.00 | 100.00 | 0.00 | 0.00 | 0.00 | 0.00 | 0.00 | 0.00 |
| Khalpara | 84 | 100.00 | 0.00 | 100.00 | 0.00 | 0.00 | 0.00 | 0.00 | 0.00 | 0.00 |
| Mahishura | 233 | 100.00 | 0.00 | 100.00 | 0.00 | 0.00 | 0.00 | 0.00 | 0.00 | 0.00 |
| Majhpara | 497 | 100.00 | 0.00 | 100.00 | 0.00 | 0.00 | 0.00 | 0.00 | 0.00 | 0.00 |
| Narundi Bazar | 211 | 100.00 | 0.00 | 100.00 | 0.00 | 0.00 | 0.00 | 0.00 | 0.00 | 0.00 |
| Narundi Brahmottar | 577 | 100.00 | 0.00 | 100.00 | 0.00 | 0.00 | 0.00 | 0.00 | 0.00 | 0.00 |
| Nayapara | 525 | 100.00 | 0.00 | 100.00 | 0.00 | 0.00 | 0.00 | 0.00 | 0.00 | 0.00 |
| Fakirpur | 130 | 100.00 | 0.00 | 100.00 | 0.00 | 0.00 | 0.00 | 0.00 | 0.00 | 0.00 |
| Sreebari* | 521 | 100.00 | 0.00 | 100.00 | 0.00 | 0.00 | 0.00 | 0.00 | 0.00 | 0.00 |
| Sreechandrabari* | 190 | 100.00 | 0.00 | 100.00 | 0.00 | 0.00 | 0.00 | 0.00 | 0.00 | 0.00 |
| Tajpur* | 198 | 100.00 | 0.00 | 100.00 | 0.00 | 0.00 | 0.00 | 0.00 | 0.00 | 0.00 |
| Taraganj* | 18 | 100.00 | 0.00 | 100.00 | 0.00 | 0.00 | 0.00 | 0.00 | 0.00 | 0.00 |
| Teghari* | 161 | 100.00 | 0.00 | 100.00 | 0.00 | 0.00 | 0.00 | 0.00 | 0.00 | 0.00 |
| Ranagachha Union | 10859 | 100.00 | 0.00 | 99.95 | 0.01 | 0.04 | 0.00 | 0.00 | 0.00 | 0.00 |
| Rural | 8907 | 100.00 | 0.00 | 99.94 | 0.01 | 0.04 | 0.00 | 0.00 | 0.00 | 0.00 |
| Urban | 1952 | 100.00 | 0.00 | 100.00 | 0.00 | 0.00 | 0.00 | 0.00 | 0.00 | 0.00 |
| Banarerpar* | 859 | 100.00 | 0.00 | 100.00 | 0.00 | 0.00 | 0.00 | 0.00 | 0.00 | 0.00 |
| Biara* | 86 | 100.00 | 0.00 | 100.00 | 0.00 | 0.00 | 0.00 | 0.00 | 0.00 | 0.00 |
| Chak Beltail* | 236 | 100.00 | 0.00 | 100.00 | 0.00 | 0.00 | 0.00 | 0.00 | 0.00 | 0.00 |

| Administrative Unit, Location and Community | General Household | Percentage of Source of Drinking Water | | | | | | | | |
|--|----------------------|--|----------------------|---------------------------------|-----------------------|-------------|-------------------------------|-------------|---------------|-------------|
| | | Total | Tap/Pipe (Supply) | Tube-well (Deep/ Shallow) | Bottled/ Jar Water | Well | Pond/ River/ Canal/Lake | Spring | Rain Water | Others |
| 1 | 2 | 3 | 4 | 5 | 6 | 7 | 8 | 9 | 10 | 11 |
| Char Madhabdi* | 840 | 100.00 | 0.00 | 100.00 | 0.00 | 0.00 | 0.00 | 0.00 | 0.00 | 0.00 |
| Dari Hamidpur* | 502 | 100.00 | 0.00 | 99.20 | 0.00 | 0.80 | 0.00 | 0.00 | 0.00 | 0.00 |
| Gobindabari* | 187 | 100.00 | 0.00 | 100.00 | 0.00 | 0.00 | 0.00 | 0.00 | 0.00 | 0.00 |
| Gorarkanda* | 1066 | 100.00 | 0.00 | 100.00 | 0.00 | 0.00 | 0.00 | 0.00 | 0.00 | 0.00 |
| Kanil* | 835 | 100.00 | 0.00 | 100.00 | 0.00 | 0.00 | 0.00 | 0.00 | 0.00 | 0.00 |
| Kharkharia* | 1952 | 100.00 | 0.00 | 100.00 | 0.00 | 0.00 | 0.00 | 0.00 | 0.00 | 0.00 |
| Kumaria* | 297 | 100.00 | 0.00 | 100.00 | 0.00 | 0.00 | 0.00 | 0.00 | 0.00 | 0.00 |
| Londaha* | 116 | 100.00 | 0.00 | 100.00 | 0.00 | 0.00 | 0.00 | 0.00 | 0.00 | 0.00 |
| Maheshpur* | 343 | 100.00 | 0.00 | 100.00 | 0.00 | 0.00 | 0.00 | 0.00 | 0.00 | 0.00 |
| Nandina* | 1681 | 100.00 | 0.00 | 100.00 | 0.00 | 0.00 | 0.00 | 0.00 | 0.00 | 0.00 |
| Palashtala* | 644 | 100.00 | 0.00 | 100.00 | 0.00 | 0.00 | 0.00 | 0.00 | 0.00 | 0.00 |
| Ranagachha* | 857 | 100.00 | 0.00 | 100.00 | 0.00 | 0.00 | 0.00 | 0.00 | 0.00 | 0.00 |
| Seharatali* | 358 | 100.00 | 0.00 | 99.72 | 0.28 | 0.00 | 0.00 | 0.00 | 0.00 | 0.00 |
| Rashidpur Union | 8375 | 100.00 | 0.00 | 99.98 | 0.00 | 0.02 | 0.00 | 0.00 | 0.00 | 0.00 |
| Rural | 8375 | 100.00 | 0.00 | 99.98 | 0.00 | 0.02 | 0.00 | 0.00 | 0.00 | 0.00 |
| Urban | 0 | 0.00 | 0.00 | 0.00 | 0.00 | 0.00 | 0.00 | 0.00 | 0.00 | 0.00 |
| Chak Gopinathpur* | 383 | 100.00 | 0.00 | 100.00 | 0.00 | 0.00 | 0.00 | 0.00 | 0.00 | 0.00 |
| Gopinathpur* | 46 | 100.00 | 0.00 | 100.00 | 0.00 | 0.00 | 0.00 | 0.00 | 0.00 | 0.00 |
| Gopinathpur (Part) | 46 | 100.00 | 0.00 | 100.00 | 0.00 | 0.00 | 0.00 | 0.00 | 0.00 | 0.00 |
| Pakulya* | 1461 | 100.00 | 0.00 | 100.00 | 0.00 | 0.00 | 0.00 | 0.00 | 0.00 | 0.00 |
| Gazari Ata | 392 | 100.00 | 0.00 | 100.00 | 0.00 | 0.00 | 0.00 | 0.00 | 0.00 | 0.00 |
| Pakulya (Part) | 1069 | 100.00 | 0.00 | 100.00 | 0.00 | 0.00 | 0.00 | 0.00 | 0.00 | 0.00 |
| Ramdebbari* | 431 | 100.00 | 0.00 | 100.00 | 0.00 | 0.00 | 0.00 | 0.00 | 0.00 | 0.00 |
| Ramnagar* | 1136 | 100.00 | 0.00 | 99.82 | 0.00 | 0.18 | 0.00 | 0.00 | 0.00 | 0.00 |
| Chandpur | 238 | 100.00 | 0.00 | 100.00 | 0.00 | 0.00 | 0.00 | 0.00 | 0.00 | 0.00 |
| Ramnagar | 772 | 100.00 | 0.00 | 99.74 | 0.00 | 0.26 | 0.00 | 0.00 | 0.00 | 0.00 |
| Sunitiki | 126 | 100.00 | 0.00 | 100.00 | 0.00 | 0.00 | 0.00 | 0.00 | 0.00 | 0.00 |
| Rashidpur* | 3484 | 100.00 | 0.00 | 100.00 | 0.00 | 0.00 | 0.00 | 0.00 | 0.00 | 0.00 |
| Alinagar | 126 | 100.00 | 0.00 | 100.00 | 0.00 | 0.00 | 0.00 | 0.00 | 0.00 | 0.00 |
| Bastatala | 204 | 100.00 | 0.00 | 100.00 | 0.00 | 0.00 | 0.00 | 0.00 | 0.00 | 0.00 |
| Bhatipara | 356 | 100.00 | 0.00 | 100.00 | 0.00 | 0.00 | 0.00 | 0.00 | 0.00 | 0.00 |
| Gadakhali | 284 | 100.00 | 0.00 | 100.00 | 0.00 | 0.00 | 0.00 | 0.00 | 0.00 | 0.00 |
| Kayrarpar | 155 | 100.00 | 0.00 | 100.00 | 0.00 | 0.00 | 0.00 | 0.00 | 0.00 | 0.00 |
| Khetttripara | 420 | 100.00 | 0.00 | 100.00 | 0.00 | 0.00 | 0.00 | 0.00 | 0.00 | 0.00 |
| Mirikpur | 198 | 100.00 | 0.00 | 100.00 | 0.00 | 0.00 | 0.00 | 0.00 | 0.00 | 0.00 |
| Nayapara | 498 | 100.00 | 0.00 | 100.00 | 0.00 | 0.00 | 0.00 | 0.00 | 0.00 | 0.00 |
| Sheikhpara | 793 | 100.00 | 0.00 | 100.00 | 0.00 | 0.00 | 0.00 | 0.00 | 0.00 | 0.00 |
| Ujanpara Rashidpur | 450 | 100.00 | 0.00 | 100.00 | 0.00 | 0.00 | 0.00 | 0.00 | 0.00 | 0.00 |
| Sengua* | 350 | 100.00 | 0.00 | 100.00 | 0.00 | 0.00 | 0.00 | 0.00 | 0.00 | 0.00 |
| Shankarpur* | 418 | 100.00 | 0.00 | 100.00 | 0.00 | 0.00 | 0.00 | 0.00 | 0.00 | 0.00 |
| Telian Pakulya* | 302 | 100.00 | 0.00 | 100.00 | 0.00 | 0.00 | 0.00 | 0.00 | 0.00 | 0.00 |
| Telian Pakulya (Part) | 302 | 100.00 | 0.00 | 100.00 | 0.00 | 0.00 | 0.00 | 0.00 | 0.00 | 0.00 |
| Tulsipur* | 364 | 100.00 | 0.00 | 100.00 | 0.00 | 0.00 | 0.00 | 0.00 | 0.00 | 0.00 |
| Tulsipur | 189 | 100.00 | 0.00 | 100.00 | 0.00 | 0.00 | 0.00 | 0.00 | 0.00 | 0.00 |
| Tulsipur Bazar | 87 | 100.00 | 0.00 | 100.00 | 0.00 | 0.00 | 0.00 | 0.00 | 0.00 | 0.00 |
| Tulsipur Khas | 88 | 100.00 | 0.00 | 100.00 | 0.00 | 0.00 | 0.00 | 0.00 | 0.00 | 0.00 |
| Shahbazpur Union | 10854 | 100.00 | 0.00 | 99.84 | 0.00 | 0.16 | 0.00 | 0.00 | 0.00 | 0.00 |
| Rural | 10854 | 100.00 | 0.00 | 99.84 | 0.00 | 0.16 | 0.00 | 0.00 | 0.00 | 0.00 |
| Urban | 0 | 0.00 | 0.00 | 0.00 | 0.00 | 0.00 | 0.00 | 0.00 | 0.00 | 0.00 |
| Achintyapur* | 4 | 100.00 | 0.00 | 100.00 | 0.00 | 0.00 | 0.00 | 0.00 | 0.00 | 0.00 |
| Aminnagar* | 144 | 100.00 | 0.00 | 100.00 | 0.00 | 0.00 | 0.00 | 0.00 | 0.00 | 0.00 |
| Atabari* | 401 | 100.00 | 0.00 | 100.00 | 0.00 | 0.00 | 0.00 | 0.00 | 0.00 | 0.00 |
| Aulai Mohanpur* | 94 | 100.00 | 0.00 | 100.00 | 0.00 | 0.00 | 0.00 | 0.00 | 0.00 | 0.00 |
| Aulai Sreerishnapur* | 216 | 100.00 | 0.00 | 100.00 | 0.00 | 0.00 | 0.00 | 0.00 | 0.00 | 0.00 |
| Banshchara* | 663 | 100.00 | 0.00 | 100.00 | 0.00 | 0.00 | 0.00 | 0.00 | 0.00 | 0.00 |
| Biara* | 370 | 100.00 | 0.00 | 99.73 | 0.00 | 0.27 | 0.00 | 0.00 | 0.00 | 0.00 |
| Ganeshpur* | 587 | 100.00 | 0.00 | 100.00 | 0.00 | 0.00 | 0.00 | 0.00 | 0.00 | 0.00 |
| Kaidola* | 3024 | 100.00 | 0.00 | 99.47 | 0.00 | 0.53 | 0.00 | 0.00 | 0.00 | 0.00 |
| Bamlipar | 194 | 100.00 | 0.00 | 100.00 | 0.00 | 0.00 | 0.00 | 0.00 | 0.00 | 0.00 |
| Bheri Patal | 94 | 100.00 | 0.00 | 100.00 | 0.00 | 0.00 | 0.00 | 0.00 | 0.00 | 0.00 |
| Jafarshahi | 545 | 100.00 | 0.00 | 100.00 | 0.00 | 0.00 | 0.00 | 0.00 | 0.00 | 0.00 |

| Administrative Unit, Location and Community | General Household | Percentage of Source of Drinking Water | | | | | | | | |
|--|----------------------|--|----------------------|---------------------------------|-----------------------|-------------|-------------------------------|-------------|---------------|-------------|
| | | Total | Tap/Pipe (Supply) | Tube-well (Deep/ Shallow) | Bottled/ Jar Water | Well | Pond/ River/ Canal/Lake | Spring | Rain Water | Others |
| 1 | 2 | 3 | 4 | 5 | 6 | 7 | 8 | 9 | 10 | 11 |
| Kaidola | 2062 | 100.00 | 0.00 | 99.22 | 0.00 | 0.78 | 0.00 | 0.00 | 0.00 | 0.00 |
| Patal | 129 | 100.00 | 0.00 | 100.00 | 0.00 | 0.00 | 0.00 | 0.00 | 0.00 | 0.00 |
| Khoksa* | 91 | 100.00 | 0.00 | 100.00 | 0.00 | 0.00 | 0.00 | 0.00 | 0.00 | 0.00 |
| Mirzapur* | 146 | 100.00 | 0.00 | 100.00 | 0.00 | 0.00 | 0.00 | 0.00 | 0.00 | 0.00 |
| Pakkhimari* | 734 | 100.00 | 0.00 | 100.00 | 0.00 | 0.00 | 0.00 | 0.00 | 0.00 | 0.00 |
| Palashtala* | 531 | 100.00 | 0.00 | 100.00 | 0.00 | 0.00 | 0.00 | 0.00 | 0.00 | 0.00 |
| Sardarpara* | 207 | 100.00 | 0.00 | 100.00 | 0.00 | 0.00 | 0.00 | 0.00 | 0.00 | 0.00 |
| Saunia* | 780 | 100.00 | 0.00 | 100.00 | 0.00 | 0.00 | 0.00 | 0.00 | 0.00 | 0.00 |
| Shahbazpur* | 2862 | 100.00 | 0.00 | 100.00 | 0.00 | 0.00 | 0.00 | 0.00 | 0.00 | 0.00 |
| Sharifpur Union | 12510 | 100.00 | 0.00 | 100.00 | 0.00 | 0.00 | 0.00 | 0.00 | 0.00 | 0.00 |
| Rural | 12510 | 100.00 | 0.00 | 100.00 | 0.00 | 0.00 | 0.00 | 0.00 | 0.00 | 0.00 |
| Urban | 0 | 0.00 | 0.00 | 0.00 | 0.00 | 0.00 | 0.00 | 0.00 | 0.00 | 0.00 |
| Anantabari* | 174 | 100.00 | 0.00 | 100.00 | 0.00 | 0.00 | 0.00 | 0.00 | 0.00 | 0.00 |
| Arifpur* | 113 | 100.00 | 0.00 | 100.00 | 0.00 | 0.00 | 0.00 | 0.00 | 0.00 | 0.00 |
| Arifpur (Part) | 113 | 100.00 | 0.00 | 100.00 | 0.00 | 0.00 | 0.00 | 0.00 | 0.00 | 0.00 |
| Bade Chandi* | 1238 | 100.00 | 0.00 | 100.00 | 0.00 | 0.00 | 0.00 | 0.00 | 0.00 | 0.00 |
| Bade Chandi | 653 | 100.00 | 0.00 | 100.00 | 0.00 | 0.00 | 0.00 | 0.00 | 0.00 | 0.00 |
| Khalishakuri | 585 | 100.00 | 0.00 | 100.00 | 0.00 | 0.00 | 0.00 | 0.00 | 0.00 | 0.00 |
| Bagali* | 521 | 100.00 | 0.00 | 100.00 | 0.00 | 0.00 | 0.00 | 0.00 | 0.00 | 0.00 |
| Bera Pathalia* | 507 | 100.00 | 0.00 | 100.00 | 0.00 | 0.00 | 0.00 | 0.00 | 0.00 | 0.00 |
| Bhela Pingalhati* | 416 | 100.00 | 0.00 | 100.00 | 0.00 | 0.00 | 0.00 | 0.00 | 0.00 | 0.00 |
| Dengargar* | 683 | 100.00 | 0.00 | 100.00 | 0.00 | 0.00 | 0.00 | 0.00 | 0.00 | 0.00 |
| Gobindapur* | 116 | 100.00 | 0.00 | 100.00 | 0.00 | 0.00 | 0.00 | 0.00 | 0.00 | 0.00 |
| Goda Shimla* | 992 | 100.00 | 0.00 | 100.00 | 0.00 | 0.00 | 0.00 | 0.00 | 0.00 | 0.00 |
| Hamidpur* | 779 | 100.00 | 0.00 | 100.00 | 0.00 | 0.00 | 0.00 | 0.00 | 0.00 | 0.00 |
| Joyrampur* | 795 | 100.00 | 0.00 | 100.00 | 0.00 | 0.00 | 0.00 | 0.00 | 0.00 | 0.00 |
| Kismat Sharifpur* | 189 | 100.00 | 0.00 | 100.00 | 0.00 | 0.00 | 0.00 | 0.00 | 0.00 | 0.00 |
| Mirzapur* | 374 | 100.00 | 0.00 | 100.00 | 0.00 | 0.00 | 0.00 | 0.00 | 0.00 | 0.00 |
| Pingalhati* | 486 | 100.00 | 0.00 | 100.00 | 0.00 | 0.00 | 0.00 | 0.00 | 0.00 | 0.00 |
| Raghunathpur* | 623 | 100.00 | 0.00 | 100.00 | 0.00 | 0.00 | 0.00 | 0.00 | 0.00 | 0.00 |
| Rampur* | 294 | 100.00 | 0.00 | 100.00 | 0.00 | 0.00 | 0.00 | 0.00 | 0.00 | 0.00 |
| Ranarampur* | 1788 | 100.00 | 0.00 | 100.00 | 0.00 | 0.00 | 0.00 | 0.00 | 0.00 | 0.00 |
| Rangamatia* | 409 | 100.00 | 0.00 | 100.00 | 0.00 | 0.00 | 0.00 | 0.00 | 0.00 | 0.00 |
| Sharifpur* | 628 | 100.00 | 0.00 | 100.00 | 0.00 | 0.00 | 0.00 | 0.00 | 0.00 | 0.00 |
| Shitalkursha* | 860 | 100.00 | 0.00 | 100.00 | 0.00 | 0.00 | 0.00 | 0.00 | 0.00 | 0.00 |
| Shyampur* | 230 | 100.00 | 0.00 | 100.00 | 0.00 | 0.00 | 0.00 | 0.00 | 0.00 | 0.00 |
| Sreerampur* | 295 | 100.00 | 0.00 | 100.00 | 0.00 | 0.00 | 0.00 | 0.00 | 0.00 | 0.00 |
| Sreepur Union | 8590 | 100.00 | 0.00 | 98.89 | 0.00 | 1.11 | 0.00 | 0.00 | 0.00 | 0.00 |
| Rural | 8590 | 100.00 | 0.00 | 98.89 | 0.00 | 1.11 | 0.00 | 0.00 | 0.00 | 0.00 |
| Urban | 0 | 0.00 | 0.00 | 0.00 | 0.00 | 0.00 | 0.00 | 0.00 | 0.00 | 0.00 |
| Ajugitala* | 276 | 100.00 | 0.00 | 99.28 | 0.00 | 0.72 | 0.00 | 0.00 | 0.00 | 0.00 |
| Bhagra (1st Khanda)* | 276 | 100.00 | 0.00 | 100.00 | 0.00 | 0.00 | 0.00 | 0.00 | 0.00 | 0.00 |
| Bhagra (2nd Khanda)* | 409 | 100.00 | 0.00 | 97.07 | 0.00 | 2.93 | 0.00 | 0.00 | 0.00 | 0.00 |
| Bhagra (3rd Khanda)* | 50 | 100.00 | 0.00 | 100.00 | 0.00 | 0.00 | 0.00 | 0.00 | 0.00 | 0.00 |
| Bhaluka (1st Khanda)* | 947 | 100.00 | 0.00 | 97.04 | 0.00 | 2.96 | 0.00 | 0.00 | 0.00 | 0.00 |
| Bhaluka (3rd Khanda)* | 37 | 100.00 | 0.00 | 100.00 | 0.00 | 0.00 | 0.00 | 0.00 | 0.00 | 0.00 |
| Bishnupur* | 296 | 100.00 | 0.00 | 93.58 | 0.00 | 6.42 | 0.00 | 0.00 | 0.00 | 0.00 |
| Daripara* | 389 | 100.00 | 0.00 | 100.00 | 0.00 | 0.00 | 0.00 | 0.00 | 0.00 | 0.00 |
| Fatepur* | 531 | 100.00 | 0.00 | 99.81 | 0.00 | 0.19 | 0.00 | 0.00 | 0.00 | 0.00 |
| Gobindapur* | 574 | 100.00 | 0.00 | 98.43 | 0.00 | 1.57 | 0.00 | 0.00 | 0.00 | 0.00 |
| Hayatpur (1st Khanda)* | 231 | 100.00 | 0.00 | 99.13 | 0.00 | 0.87 | 0.00 | 0.00 | 0.00 | 0.00 |
| Keshabpur* | 115 | 100.00 | 0.00 | 100.00 | 0.00 | 0.00 | 0.00 | 0.00 | 0.00 | 0.00 |
| Mantala Halua Razar Chahatta* | 461 | 100.00 | 0.00 | 100.00 | 0.00 | 0.00 | 0.00 | 0.00 | 0.00 | 0.00 |
| Ramkrishnapur* | 264 | 100.00 | 0.00 | 99.24 | 0.00 | 0.76 | 0.00 | 0.00 | 0.00 | 0.00 |
| Sreepur (1st Khanda)* | 1892 | 100.00 | 0.00 | 99.58 | 0.00 | 0.42 | 0.00 | 0.00 | 0.00 | 0.00 |
| Baitkamari | 325 | 100.00 | 0.00 | 100.00 | 0.00 | 0.00 | 0.00 | 0.00 | 0.00 | 0.00 |
| Matikhola | 340 | 100.00 | 0.00 | 100.00 | 0.00 | 0.00 | 0.00 | 0.00 | 0.00 | 0.00 |
| Palashkura | 334 | 100.00 | 0.00 | 100.00 | 0.00 | 0.00 | 0.00 | 0.00 | 0.00 | 0.00 |
| Salatpur | 245 | 100.00 | 0.00 | 99.59 | 0.00 | 0.41 | 0.00 | 0.00 | 0.00 | 0.00 |
| Sreepur | 423 | 100.00 | 0.00 | 98.35 | 0.00 | 1.65 | 0.00 | 0.00 | 0.00 | 0.00 |
| Tarakandi | 225 | 100.00 | 0.00 | 100.00 | 0.00 | 0.00 | 0.00 | 0.00 | 0.00 | 0.00 |
| Sreepur Kumaria* | 1842 | 100.00 | 0.00 | 99.35 | 0.00 | 0.65 | 0.00 | 0.00 | 0.00 | 0.00 |

| Administrative Unit, Location and Community | General Household | Percentage of Source of Drinking Water | | | | | | | | |
|--|----------------------|--|----------------------|---------------------------------|-----------------------|-------------|-------------------------------|-------------|---------------|-------------|
| | | Total | Tap/Pipe (Supply) | Tube-well (Deep/ Shallow) | Bottled/ Jar Water | Well | Pond/ River/ Canal/Lake | Spring | Rain Water | Others |
| 1 | 2 | 3 | 4 | 5 | 6 | 7 | 8 | 9 | 10 | 11 |
| Titpalla Union | 8979 | 100.00 | 0.00 | 100.00 | 0.00 | 0.00 | 0.00 | 0.00 | 0.00 | 0.00 |
| Rural | 8979 | 100.00 | 0.00 | 100.00 | 0.00 | 0.00 | 0.00 | 0.00 | 0.00 | 0.00 |
| Urban | 0 | 0.00 | 0.00 | 0.00 | 0.00 | 0.00 | 0.00 | 0.00 | 0.00 | 0.00 |
| Balarampur* | 246 | 100.00 | 0.00 | 100.00 | 0.00 | 0.00 | 0.00 | 0.00 | 0.00 | 0.00 |
| Bhabani Saunia* | 101 | 100.00 | 0.00 | 100.00 | 0.00 | 0.00 | 0.00 | 0.00 | 0.00 | 0.00 |
| Chak Charsi* | 26 | 100.00 | 0.00 | 100.00 | 0.00 | 0.00 | 0.00 | 0.00 | 0.00 | 0.00 |
| Charsi* | 1890 | 100.00 | 0.00 | 100.00 | 0.00 | 0.00 | 0.00 | 0.00 | 0.00 | 0.00 |
| Charsi Dephlibari | 402 | 100.00 | 0.00 | 100.00 | 0.00 | 0.00 | 0.00 | 0.00 | 0.00 | 0.00 |
| Kandarpara | 405 | 100.00 | 0.00 | 100.00 | 0.00 | 0.00 | 0.00 | 0.00 | 0.00 | 0.00 |
| Kanipara | 186 | 100.00 | 0.00 | 100.00 | 0.00 | 0.00 | 0.00 | 0.00 | 0.00 | 0.00 |
| Khalifapara | 290 | 100.00 | 0.00 | 100.00 | 0.00 | 0.00 | 0.00 | 0.00 | 0.00 | 0.00 |
| Lohura | 224 | 100.00 | 0.00 | 100.00 | 0.00 | 0.00 | 0.00 | 0.00 | 0.00 | 0.00 |
| Munsipara | 291 | 100.00 | 0.00 | 100.00 | 0.00 | 0.00 | 0.00 | 0.00 | 0.00 | 0.00 |
| Sekpara | 92 | 100.00 | 0.00 | 100.00 | 0.00 | 0.00 | 0.00 | 0.00 | 0.00 | 0.00 |
| Daherpar* | 795 | 100.00 | 0.00 | 100.00 | 0.00 | 0.00 | 0.00 | 0.00 | 0.00 | 0.00 |
| Balu Ata | 545 | 100.00 | 0.00 | 100.00 | 0.00 | 0.00 | 0.00 | 0.00 | 0.00 | 0.00 |
| Daherpar | 250 | 100.00 | 0.00 | 100.00 | 0.00 | 0.00 | 0.00 | 0.00 | 0.00 | 0.00 |
| Kashtasinga* | 660 | 100.00 | 0.00 | 100.00 | 0.00 | 0.00 | 0.00 | 0.00 | 0.00 | 0.00 |
| Narayanpur* | 1101 | 100.00 | 0.00 | 100.00 | 0.00 | 0.00 | 0.00 | 0.00 | 0.00 | 0.00 |
| Narayanpur | 1010 | 100.00 | 0.00 | 100.00 | 0.00 | 0.00 | 0.00 | 0.00 | 0.00 | 0.00 |
| Patilakura | 91 | 100.00 | 0.00 | 100.00 | 0.00 | 0.00 | 0.00 | 0.00 | 0.00 | 0.00 |
| Pabai* | 191 | 100.00 | 0.00 | 100.00 | 0.00 | 0.00 | 0.00 | 0.00 | 0.00 | 0.00 |
| Pashchimpar Dighali* | 641 | 100.00 | 0.00 | 100.00 | 0.00 | 0.00 | 0.00 | 0.00 | 0.00 | 0.00 |
| Pashchimpar Dighuli | 641 | 100.00 | 0.00 | 100.00 | 0.00 | 0.00 | 0.00 | 0.00 | 0.00 | 0.00 |
| Pindarhati* | 342 | 100.00 | 0.00 | 100.00 | 0.00 | 0.00 | 0.00 | 0.00 | 0.00 | 0.00 |
| Porabari* | 198 | 100.00 | 0.00 | 100.00 | 0.00 | 0.00 | 0.00 | 0.00 | 0.00 | 0.00 |
| Puglai* | 365 | 100.00 | 0.00 | 100.00 | 0.00 | 0.00 | 0.00 | 0.00 | 0.00 | 0.00 |
| Rupsi* | 172 | 100.00 | 0.00 | 100.00 | 0.00 | 0.00 | 0.00 | 0.00 | 0.00 | 0.00 |
| Shilkuria* | 371 | 100.00 | 0.00 | 100.00 | 0.00 | 0.00 | 0.00 | 0.00 | 0.00 | 0.00 |
| Sultannagar* | 337 | 100.00 | 0.00 | 100.00 | 0.00 | 0.00 | 0.00 | 0.00 | 0.00 | 0.00 |
| Titpalla* | 1543 | 100.00 | 0.00 | 100.00 | 0.00 | 0.00 | 0.00 | 0.00 | 0.00 | 0.00 |
| Tulsirchar Union | 7530 | 100.00 | 0.00 | 100.00 | 0.00 | 0.00 | 0.00 | 0.00 | 0.00 | 0.00 |
| Rural | 7530 | 100.00 | 0.00 | 100.00 | 0.00 | 0.00 | 0.00 | 0.00 | 0.00 | 0.00 |
| Urban | 0 | 0.00 | 0.00 | 0.00 | 0.00 | 0.00 | 0.00 | 0.00 | 0.00 | 0.00 |
| Bachur Algi* | 25 | 100.00 | 0.00 | 100.00 | 0.00 | 0.00 | 0.00 | 0.00 | 0.00 | 0.00 |
| Bachur Alga | 25 | 100.00 | 0.00 | 100.00 | 0.00 | 0.00 | 0.00 | 0.00 | 0.00 | 0.00 |
| Char Garamara* | 758 | 100.00 | 0.00 | 100.00 | 0.00 | 0.00 | 0.00 | 0.00 | 0.00 | 0.00 |
| Degreeerchar* | 1501 | 100.00 | 0.00 | 100.00 | 0.00 | 0.00 | 0.00 | 0.00 | 0.00 | 0.00 |
| Degreeerchar | 405 | 100.00 | 0.00 | 100.00 | 0.00 | 0.00 | 0.00 | 0.00 | 0.00 | 0.00 |
| Hanumanerchar | 353 | 100.00 | 0.00 | 100.00 | 0.00 | 0.00 | 0.00 | 0.00 | 0.00 | 0.00 |
| Kaziarchar | 743 | 100.00 | 0.00 | 100.00 | 0.00 | 0.00 | 0.00 | 0.00 | 0.00 | 0.00 |
| Gajaria 2nd Khanda* | 1078 | 100.00 | 0.00 | 100.00 | 0.00 | 0.00 | 0.00 | 0.00 | 0.00 | 0.00 |
| Bhati Gajaria | 762 | 100.00 | 0.00 | 100.00 | 0.00 | 0.00 | 0.00 | 0.00 | 0.00 | 0.00 |
| Madhya Gajaria | 316 | 100.00 | 0.00 | 100.00 | 0.00 | 0.00 | 0.00 | 0.00 | 0.00 | 0.00 |
| Manikerchar* | 311 | 100.00 | 0.00 | 100.00 | 0.00 | 0.00 | 0.00 | 0.00 | 0.00 | 0.00 |
| Rehai Gajaria* | 521 | 100.00 | 0.00 | 100.00 | 0.00 | 0.00 | 0.00 | 0.00 | 0.00 | 0.00 |
| Algirchar | 226 | 100.00 | 0.00 | 100.00 | 0.00 | 0.00 | 0.00 | 0.00 | 0.00 | 0.00 |
| Rehai Gajaria | 295 | 100.00 | 0.00 | 100.00 | 0.00 | 0.00 | 0.00 | 0.00 | 0.00 | 0.00 |
| Tebirchar* | 1066 | 100.00 | 0.00 | 100.00 | 0.00 | 0.00 | 0.00 | 0.00 | 0.00 | 0.00 |
| Saheberchar | 16 | 100.00 | 0.00 | 100.00 | 0.00 | 0.00 | 0.00 | 0.00 | 0.00 | 0.00 |
| Tebirchar | 1050 | 100.00 | 0.00 | 100.00 | 0.00 | 0.00 | 0.00 | 0.00 | 0.00 | 0.00 |
| Tulsirchar* | 2270 | 100.00 | 0.00 | 100.00 | 0.00 | 0.00 | 0.00 | 0.00 | 0.00 | 0.00 |
| Balurchar | 154 | 100.00 | 0.00 | 100.00 | 0.00 | 0.00 | 0.00 | 0.00 | 0.00 | 0.00 |
| Chhota Duatala | 190 | 100.00 | 0.00 | 100.00 | 0.00 | 0.00 | 0.00 | 0.00 | 0.00 | 0.00 |
| Duatala | 1072 | 100.00 | 0.00 | 100.00 | 0.00 | 0.00 | 0.00 | 0.00 | 0.00 | 0.00 |
| Tikrakandi | 512 | 100.00 | 0.00 | 100.00 | 0.00 | 0.00 | 0.00 | 0.00 | 0.00 | 0.00 |
| Tulsirchar | 342 | 100.00 | 0.00 | 100.00 | 0.00 | 0.00 | 0.00 | 0.00 | 0.00 | 0.00 |
| Madarganj Upazila | 75395 | 100.00 | 0.00 | 99.92 | 0.03 | 0.01 | 0.02 | 0.00 | 0.00 | 0.02 |
| Rural | 62711 | 100.00 | 0.00 | 99.93 | 0.03 | 0.00 | 0.02 | 0.00 | 0.00 | 0.02 |
| Urban | 12684 | 100.00 | 0.00 | 99.91 | 0.02 | 0.06 | 0.01 | 0.00 | 0.00 | 0.01 |

| Administrative Unit, Location and Community | General Household | Percentage of Source of Drinking Water | | | | | | | | |
|--|----------------------|--|----------------------|---------------------------------|-----------------------|-------------|-------------------------------|-------------|---------------|-------------|
| | | Total | Tap/Pipe (Supply) | Tube-well (Deep/ Shallow) | Bottled/ Jar Water | Well | Pond/ River/ Canal/Lake | Spring | Rain Water | Others |
| 1 | 2 | 3 | 4 | 5 | 6 | 7 | 8 | 9 | 10 | 11 |
| Madarganj Paurashava | 9141 | 100.00 | 0.00 | 99.90 | 0.02 | 0.08 | 0.00 | 0.00 | 0.00 | 0.00 |
| Ward No. 01 | 1443 | 100.00 | 0.00 | 99.51 | 0.00 | 0.49 | 0.00 | 0.00 | 0.00 | 0.00 |
| Chandpur (Part)* | 418 | 100.00 | 0.00 | 100.00 | 0.00 | 0.00 | 0.00 | 0.00 | 0.00 | 0.00 |
| Char Chandpur | 418 | 100.00 | 0.00 | 100.00 | 0.00 | 0.00 | 0.00 | 0.00 | 0.00 | 0.00 |
| Char Boula (Part)* | 687 | 100.00 | 0.00 | 98.98 | 0.00 | 1.02 | 0.00 | 0.00 | 0.00 | 0.00 |
| Gabergram (Part)* | 338 | 100.00 | 0.00 | 100.00 | 0.00 | 0.00 | 0.00 | 0.00 | 0.00 | 0.00 |
| Char Gabergram | 338 | 100.00 | 0.00 | 100.00 | 0.00 | 0.00 | 0.00 | 0.00 | 0.00 | 0.00 |
| Ward No. 02 | 796 | 100.00 | 0.00 | 99.87 | 0.13 | 0.00 | 0.00 | 0.00 | 0.00 | 0.00 |
| Chandpur (Part)* | 298 | 100.00 | 0.00 | 100.00 | 0.00 | 0.00 | 0.00 | 0.00 | 0.00 | 0.00 |
| Bir Chandpur | 298 | 100.00 | 0.00 | 100.00 | 0.00 | 0.00 | 0.00 | 0.00 | 0.00 | 0.00 |
| Gabergram (Part)* | 498 | 100.00 | 0.00 | 99.80 | 0.20 | 0.00 | 0.00 | 0.00 | 0.00 | 0.00 |
| Uttar Gabergram | 498 | 100.00 | 0.00 | 99.80 | 0.20 | 0.00 | 0.00 | 0.00 | 0.00 | 0.00 |
| Ward No. 03 | 1347 | 100.00 | 0.00 | 100.00 | 0.00 | 0.00 | 0.00 | 0.00 | 0.00 | 0.00 |
| Banchitalia Chandpur* | 163 | 100.00 | 0.00 | 100.00 | 0.00 | 0.00 | 0.00 | 0.00 | 0.00 | 0.00 |
| Gabergram (Part)* | 1184 | 100.00 | 0.00 | 100.00 | 0.00 | 0.00 | 0.00 | 0.00 | 0.00 | 0.00 |
| Dakkhin Gabergram | 1184 | 100.00 | 0.00 | 100.00 | 0.00 | 0.00 | 0.00 | 0.00 | 0.00 | 0.00 |
| Ward No. 04 | 1041 | 100.00 | 0.00 | 99.90 | 0.10 | 0.00 | 0.00 | 0.00 | 0.00 | 0.00 |
| Balijuri (Part)* | 1041 | 100.00 | 0.00 | 99.90 | 0.10 | 0.00 | 0.00 | 0.00 | 0.00 | 0.00 |
| Balijuri Bazar | 242 | 100.00 | 0.00 | 100.00 | 0.00 | 0.00 | 0.00 | 0.00 | 0.00 | 0.00 |
| Balijuri Faitemari | 61 | 100.00 | 0.00 | 100.00 | 0.00 | 0.00 | 0.00 | 0.00 | 0.00 | 0.00 |
| Balijuri Purbapara | 738 | 100.00 | 0.00 | 99.86 | 0.14 | 0.00 | 0.00 | 0.00 | 0.00 | 0.00 |
| Ward No. 05 | 1001 | 100.00 | 0.00 | 100.00 | 0.00 | 0.00 | 0.00 | 0.00 | 0.00 | 0.00 |
| Balijuri (Part)* | 1001 | 100.00 | 0.00 | 100.00 | 0.00 | 0.00 | 0.00 | 0.00 | 0.00 | 0.00 |
| Balijuri Mathpara | 98 | 100.00 | 0.00 | 100.00 | 0.00 | 0.00 | 0.00 | 0.00 | 0.00 | 0.00 |
| Balijuri Munsipara | 192 | 100.00 | 0.00 | 100.00 | 0.00 | 0.00 | 0.00 | 0.00 | 0.00 | 0.00 |
| Balijuri Palpara | 119 | 100.00 | 0.00 | 100.00 | 0.00 | 0.00 | 0.00 | 0.00 | 0.00 | 0.00 |
| Balijuri Panditpara | 241 | 100.00 | 0.00 | 100.00 | 0.00 | 0.00 | 0.00 | 0.00 | 0.00 | 0.00 |
| Balijuri Pashchimpara | 351 | 100.00 | 0.00 | 100.00 | 0.00 | 0.00 | 0.00 | 0.00 | 0.00 | 0.00 |
| Ward No. 06 | 1231 | 100.00 | 0.00 | 100.00 | 0.00 | 0.00 | 0.00 | 0.00 | 0.00 | 0.00 |
| Baladbhara* | 1099 | 100.00 | 0.00 | 100.00 | 0.00 | 0.00 | 0.00 | 0.00 | 0.00 | 0.00 |
| Banikunjo Baladbahara | 1099 | 100.00 | 0.00 | 100.00 | 0.00 | 0.00 | 0.00 | 0.00 | 0.00 | 0.00 |
| Balijuri (Part)* | 132 | 100.00 | 0.00 | 100.00 | 0.00 | 0.00 | 0.00 | 0.00 | 0.00 | 0.00 |
| Balijuri Ghoshpara | 132 | 100.00 | 0.00 | 100.00 | 0.00 | 0.00 | 0.00 | 0.00 | 0.00 | 0.00 |
| Ward No. 07 | 1196 | 100.00 | 0.00 | 100.00 | 0.00 | 0.00 | 0.00 | 0.00 | 0.00 | 0.00 |
| Khorda Jonail (Part)* | 1196 | 100.00 | 0.00 | 100.00 | 0.00 | 0.00 | 0.00 | 0.00 | 0.00 | 0.00 |
| Bir Gopalpur | 388 | 100.00 | 0.00 | 100.00 | 0.00 | 0.00 | 0.00 | 0.00 | 0.00 | 0.00 |
| Jonail Pakkhimari | 808 | 100.00 | 0.00 | 100.00 | 0.00 | 0.00 | 0.00 | 0.00 | 0.00 | 0.00 |
| Ward No. 08 | 682 | 100.00 | 0.00 | 100.00 | 0.00 | 0.00 | 0.00 | 0.00 | 0.00 | 0.00 |
| Khorda Jonail (Part)* | 682 | 100.00 | 0.00 | 100.00 | 0.00 | 0.00 | 0.00 | 0.00 | 0.00 | 0.00 |
| Ward No. 09 | 404 | 100.00 | 0.00 | 100.00 | 0.00 | 0.00 | 0.00 | 0.00 | 0.00 | 0.00 |
| Khorda Jonail (Part)* | 404 | 100.00 | 0.00 | 100.00 | 0.00 | 0.00 | 0.00 | 0.00 | 0.00 | 0.00 |
| Jonail Pujaghati | 404 | 100.00 | 0.00 | 100.00 | 0.00 | 0.00 | 0.00 | 0.00 | 0.00 | 0.00 |
| Adarbhita Union | 10536 | 100.00 | 0.00 | 99.90 | 0.07 | 0.00 | 0.03 | 0.00 | 0.00 | 0.01 |
| Rural | 9601 | 100.00 | 0.00 | 99.91 | 0.07 | 0.00 | 0.02 | 0.00 | 0.00 | 0.00 |
| Urban | 935 | 100.00 | 0.00 | 99.79 | 0.00 | 0.00 | 0.11 | 0.00 | 0.00 | 0.11 |
| Adarbhita* | 313 | 100.00 | 0.00 | 100.00 | 0.00 | 0.00 | 0.00 | 0.00 | 0.00 | 0.00 |
| Bajjiterpara* | 490 | 100.00 | 0.00 | 100.00 | 0.00 | 0.00 | 0.00 | 0.00 | 0.00 | 0.00 |
| Banshdair* | 673 | 100.00 | 0.00 | 100.00 | 0.00 | 0.00 | 0.00 | 0.00 | 0.00 | 0.00 |
| Bayra Baramaisa* | 85 | 100.00 | 0.00 | 100.00 | 0.00 | 0.00 | 0.00 | 0.00 | 0.00 | 0.00 |
| Binyafair* | 572 | 100.00 | 0.00 | 100.00 | 0.00 | 0.00 | 0.00 | 0.00 | 0.00 | 0.00 |
| Dakatia* | 176 | 100.00 | 0.00 | 99.43 | 0.57 | 0.00 | 0.00 | 0.00 | 0.00 | 0.00 |
| Dudhigachha* | 716 | 100.00 | 0.00 | 100.00 | 0.00 | 0.00 | 0.00 | 0.00 | 0.00 | 0.00 |
| Fakirpara* | 194 | 100.00 | 0.00 | 100.00 | 0.00 | 0.00 | 0.00 | 0.00 | 0.00 | 0.00 |
| Gajaria* | 1275 | 100.00 | 0.00 | 99.92 | 0.08 | 0.00 | 0.00 | 0.00 | 0.00 | 0.00 |
| Gunerbari* | 933 | 100.00 | 0.00 | 99.89 | 0.11 | 0.00 | 0.00 | 0.00 | 0.00 | 0.00 |
| Hemrabari* | 358 | 100.00 | 0.00 | 100.00 | 0.00 | 0.00 | 0.00 | 0.00 | 0.00 | 0.00 |
| Kayra* | 1589 | 100.00 | 0.00 | 99.94 | 0.06 | 0.00 | 0.00 | 0.00 | 0.00 | 0.00 |
| Lotabar Bondadhali* | 178 | 100.00 | 0.00 | 99.44 | 0.56 | 0.00 | 0.00 | 0.00 | 0.00 | 0.00 |
| Mukundabari* | 220 | 100.00 | 0.00 | 99.09 | 0.00 | 0.00 | 0.91 | 0.00 | 0.00 | 0.00 |
| Nagar* | 225 | 100.00 | 0.00 | 100.00 | 0.00 | 0.00 | 0.00 | 0.00 | 0.00 | 0.00 |
| Nalka* | 511 | 100.00 | 0.00 | 100.00 | 0.00 | 0.00 | 0.00 | 0.00 | 0.00 | 0.00 |

| Administrative Unit, Location and Community | General Household | Percentage of Source of Drinking Water | | | | | | | | |
|--|----------------------|--|----------------------|---------------------------------|-----------------------|-------------|-------------------------------|-------------|---------------|-------------|
| | | Total | Tap/Pipe (Supply) | Tube-well (Deep/ Shallow) | Bottled/ Jar Water | Well | Pond/ River/ Canal/Lake | Spring | Rain Water | Others |
| 1 | 2 | 3 | 4 | 5 | 6 | 7 | 8 | 9 | 10 | 11 |
| Palisha* | 568 | 100.00 | 0.00 | 100.00 | 0.00 | 0.00 | 0.00 | 0.00 | 0.00 | 0.00 |
| Patadaha* | 935 | 100.00 | 0.00 | 99.79 | 0.00 | 0.00 | 0.11 | 0.00 | 0.00 | 0.11 |
| Porabari* | 220 | 100.00 | 0.00 | 100.00 | 0.00 | 0.00 | 0.00 | 0.00 | 0.00 | 0.00 |
| Sanaibanda* | 216 | 100.00 | 0.00 | 100.00 | 0.00 | 0.00 | 0.00 | 0.00 | 0.00 | 0.00 |
| Shuakair Baramaisa* | 89 | 100.00 | 0.00 | 97.75 | 2.25 | 0.00 | 0.00 | 0.00 | 0.00 | 0.00 |
| Baljuri Union | 7656 | 100.00 | 0.00 | 99.86 | 0.08 | 0.00 | 0.07 | 0.00 | 0.00 | 0.00 |
| Rural | 7656 | 100.00 | 0.00 | 99.86 | 0.08 | 0.00 | 0.07 | 0.00 | 0.00 | 0.00 |
| Urban | 0 | 0.00 | 0.00 | 0.00 | 0.00 | 0.00 | 0.00 | 0.00 | 0.00 | 0.00 |
| Char Boula (Part)* | 539 | 100.00 | 0.00 | 99.81 | 0.19 | 0.00 | 0.00 | 0.00 | 0.00 | 0.00 |
| Char Boula | 539 | 100.00 | 0.00 | 99.81 | 0.19 | 0.00 | 0.00 | 0.00 | 0.00 | 0.00 |
| Char Shubhagachha* | 279 | 100.00 | 0.00 | 99.64 | 0.36 | 0.00 | 0.00 | 0.00 | 0.00 | 0.00 |
| Kamaria* | 210 | 100.00 | 0.00 | 99.52 | 0.48 | 0.00 | 0.00 | 0.00 | 0.00 | 0.00 |
| Mirzapur* | 455 | 100.00 | 0.00 | 100.00 | 0.00 | 0.00 | 0.00 | 0.00 | 0.00 | 0.00 |
| Nangla* | 803 | 100.00 | 0.00 | 99.88 | 0.12 | 0.00 | 0.00 | 0.00 | 0.00 | 0.00 |
| Char Nangla | 171 | 100.00 | 0.00 | 100.00 | 0.00 | 0.00 | 0.00 | 0.00 | 0.00 | 0.00 |
| Pashchim Nangla | 345 | 100.00 | 0.00 | 100.00 | 0.00 | 0.00 | 0.00 | 0.00 | 0.00 | 0.00 |
| Purba Nangla | 287 | 100.00 | 0.00 | 99.65 | 0.35 | 0.00 | 0.00 | 0.00 | 0.00 | 0.00 |
| Shubhagachha* | 129 | 100.00 | 0.00 | 100.00 | 0.00 | 0.00 | 0.00 | 0.00 | 0.00 | 0.00 |
| Sukhnagari* | 3310 | 100.00 | 0.00 | 99.97 | 0.00 | 0.00 | 0.03 | 0.00 | 0.00 | 0.00 |
| Bir Nadagari | 364 | 100.00 | 0.00 | 99.73 | 0.00 | 0.00 | 0.27 | 0.00 | 0.00 | 0.00 |
| Char Nadagari | 531 | 100.00 | 0.00 | 100.00 | 0.00 | 0.00 | 0.00 | 0.00 | 0.00 | 0.00 |
| Char Sukhnagari | 414 | 100.00 | 0.00 | 100.00 | 0.00 | 0.00 | 0.00 | 0.00 | 0.00 | 0.00 |
| Dakkhin Sukhnagari | 657 | 100.00 | 0.00 | 100.00 | 0.00 | 0.00 | 0.00 | 0.00 | 0.00 | 0.00 |
| Dwipchar | 243 | 100.00 | 0.00 | 100.00 | 0.00 | 0.00 | 0.00 | 0.00 | 0.00 | 0.00 |
| Pashchim Sukhnagari | 223 | 100.00 | 0.00 | 100.00 | 0.00 | 0.00 | 0.00 | 0.00 | 0.00 | 0.00 |
| Sukhnagari | 878 | 100.00 | 0.00 | 100.00 | 0.00 | 0.00 | 0.00 | 0.00 | 0.00 | 0.00 |
| Tartapara* | 1931 | 100.00 | 0.00 | 99.69 | 0.10 | 0.00 | 0.21 | 0.00 | 0.00 | 0.00 |
| Nama Tartapara | 200 | 100.00 | 0.00 | 100.00 | 0.00 | 0.00 | 0.00 | 0.00 | 0.00 | 0.00 |
| Pashchim Tartapara | 952 | 100.00 | 0.00 | 99.47 | 0.21 | 0.00 | 0.32 | 0.00 | 0.00 | 0.00 |
| Purba Tartapara | 779 | 100.00 | 0.00 | 99.87 | 0.00 | 0.00 | 0.13 | 0.00 | 0.00 | 0.00 |
| Char Pakerdaha Union | 10700 | 100.00 | 0.00 | 100.00 | 0.00 | 0.00 | 0.00 | 0.00 | 0.00 | 0.00 |
| Rural | 10700 | 100.00 | 0.00 | 100.00 | 0.00 | 0.00 | 0.00 | 0.00 | 0.00 | 0.00 |
| Urban | 0 | 0.00 | 0.00 | 0.00 | 0.00 | 0.00 | 0.00 | 0.00 | 0.00 | 0.00 |
| Bir Pakerdaha (1st & 2nd Khanda)* | 458 | 100.00 | 0.00 | 100.00 | 0.00 | 0.00 | 0.00 | 0.00 | 0.00 | 0.00 |
| Bir Pakerdaha (Part-1 & 2) | 458 | 100.00 | 0.00 | 100.00 | 0.00 | 0.00 | 0.00 | 0.00 | 0.00 | 0.00 |
| Char Pakerdaha* | 2277 | 100.00 | 0.00 | 100.00 | 0.00 | 0.00 | 0.00 | 0.00 | 0.00 | 0.00 |
| Char Pakerdaha | 998 | 100.00 | 0.00 | 100.00 | 0.00 | 0.00 | 0.00 | 0.00 | 0.00 | 0.00 |
| Dakkhin Char Pakerdaha | 395 | 100.00 | 0.00 | 100.00 | 0.00 | 0.00 | 0.00 | 0.00 | 0.00 | 0.00 |
| Pashchim Char Pakerdaha (Dubla Para) | 417 | 100.00 | 0.00 | 100.00 | 0.00 | 0.00 | 0.00 | 0.00 | 0.00 | 0.00 |
| Purba Char Pakerdaha (Dik Para) | 467 | 100.00 | 0.00 | 100.00 | 0.00 | 0.00 | 0.00 | 0.00 | 0.00 | 0.00 |
| Charnagar* | 695 | 100.00 | 0.00 | 100.00 | 0.00 | 0.00 | 0.00 | 0.00 | 0.00 | 0.00 |
| Char Nagar | 695 | 100.00 | 0.00 | 100.00 | 0.00 | 0.00 | 0.00 | 0.00 | 0.00 | 0.00 |
| Fazilpur* | 1267 | 100.00 | 0.00 | 100.00 | 0.00 | 0.00 | 0.00 | 0.00 | 0.00 | 0.00 |
| Godashimulia (Birmalancha)* | 95 | 100.00 | 0.00 | 100.00 | 0.00 | 0.00 | 0.00 | 0.00 | 0.00 | 0.00 |
| Godashimulia (Ruknai)* | 292 | 100.00 | 0.00 | 100.00 | 0.00 | 0.00 | 0.00 | 0.00 | 0.00 | 0.00 |
| Hidagari* | 555 | 100.00 | 0.00 | 100.00 | 0.00 | 0.00 | 0.00 | 0.00 | 0.00 | 0.00 |
| Koalikandi* | 1515 | 100.00 | 0.00 | 100.00 | 0.00 | 0.00 | 0.00 | 0.00 | 0.00 | 0.00 |
| Nalchhia (Part)* | 683 | 100.00 | 0.00 | 100.00 | 0.00 | 0.00 | 0.00 | 0.00 | 0.00 | 0.00 |
| Jharkata | 683 | 100.00 | 0.00 | 100.00 | 0.00 | 0.00 | 0.00 | 0.00 | 0.00 | 0.00 |
| Nishchintapur* | 389 | 100.00 | 0.00 | 100.00 | 0.00 | 0.00 | 0.00 | 0.00 | 0.00 | 0.00 |
| Pakrul* | 532 | 100.00 | 0.00 | 100.00 | 0.00 | 0.00 | 0.00 | 0.00 | 0.00 | 0.00 |
| Ruknai* | 292 | 100.00 | 0.00 | 100.00 | 0.00 | 0.00 | 0.00 | 0.00 | 0.00 | 0.00 |
| Tegharia* | 1650 | 100.00 | 0.00 | 100.00 | 0.00 | 0.00 | 0.00 | 0.00 | 0.00 | 0.00 |
| Gunaritala Union | 10778 | 100.00 | 0.00 | 99.77 | 0.06 | 0.01 | 0.06 | 0.00 | 0.00 | 0.10 |
| Rural | 10778 | 100.00 | 0.00 | 99.77 | 0.06 | 0.01 | 0.06 | 0.00 | 0.00 | 0.10 |
| Urban | 0 | 0.00 | 0.00 | 0.00 | 0.00 | 0.00 | 0.00 | 0.00 | 0.00 | 0.00 |
| Charanir Jangalia* | 866 | 100.00 | 0.00 | 100.00 | 0.00 | 0.00 | 0.00 | 0.00 | 0.00 | 0.00 |
| Chhuripara* | 108 | 100.00 | 0.00 | 100.00 | 0.00 | 0.00 | 0.00 | 0.00 | 0.00 | 0.00 |
| Gunaritala* | 2346 | 100.00 | 0.00 | 99.87 | 0.09 | 0.04 | 0.00 | 0.00 | 0.00 | 0.00 |
| Dakkhin Gunaritala | 1082 | 100.00 | 0.00 | 99.91 | 0.00 | 0.09 | 0.00 | 0.00 | 0.00 | 0.00 |

| Administrative Unit, Location and Community | General Household | Percentage of Source of Drinking Water | | | | | | | | |
|--|----------------------|--|----------------------|---------------------------------|-----------------------|-------------|-------------------------------|-------------|---------------|-------------|
| | | Total | Tap/Pipe (Supply) | Tube-well (Deep/ Shallow) | Bottled/ Jar Water | Well | Pond/ River/ Canal/Lake | Spring | Rain Water | Others |
| 1 | 2 | 3 | 4 | 5 | 6 | 7 | 8 | 9 | 10 | 11 |
| Purba Gunaritala | 667 | 100.00 | 0.00 | 100.00 | 0.00 | 0.00 | 0.00 | 0.00 | 0.00 | 0.00 |
| Uttar Gunaritala | 597 | 100.00 | 0.00 | 99.66 | 0.34 | 0.00 | 0.00 | 0.00 | 0.00 | 0.00 |
| Katlamari* | 411 | 100.00 | 0.00 | 100.00 | 0.00 | 0.00 | 0.00 | 0.00 | 0.00 | 0.00 |
| Khurda Jonail (Part)* | 5537 | 100.00 | 0.00 | 99.62 | 0.05 | 0.00 | 0.13 | 0.00 | 0.00 | 0.20 |
| Amlitala | 394 | 100.00 | 0.00 | 99.75 | 0.25 | 0.00 | 0.00 | 0.00 | 0.00 | 0.00 |
| Bakurchar | 739 | 100.00 | 0.00 | 97.97 | 0.00 | 0.00 | 0.54 | 0.00 | 0.00 | 1.49 |
| Bir Gopalpur | 369 | 100.00 | 0.00 | 99.46 | 0.00 | 0.00 | 0.54 | 0.00 | 0.00 | 0.00 |
| Char Gopalpur | 934 | 100.00 | 0.00 | 99.79 | 0.21 | 0.00 | 0.00 | 0.00 | 0.00 | 0.00 |
| Charbanda | 93 | 100.00 | 0.00 | 100.00 | 0.00 | 0.00 | 0.00 | 0.00 | 0.00 | 0.00 |
| Jorekhali | 780 | 100.00 | 0.00 | 100.00 | 0.00 | 0.00 | 0.00 | 0.00 | 0.00 | 0.00 |
| Moslemabad | 1454 | 100.00 | 0.00 | 100.00 | 0.00 | 0.00 | 0.00 | 0.00 | 0.00 | 0.00 |
| Nayapara Balabharat | 566 | 100.00 | 0.00 | 99.82 | 0.00 | 0.00 | 0.18 | 0.00 | 0.00 | 0.00 |
| Pakkhimari | 208 | 100.00 | 0.00 | 100.00 | 0.00 | 0.00 | 0.00 | 0.00 | 0.00 | 0.00 |
| Nishchintapur* | 697 | 100.00 | 0.00 | 99.86 | 0.14 | 0.00 | 0.00 | 0.00 | 0.00 | 0.00 |
| Rayer Jangalia* | 413 | 100.00 | 0.00 | 100.00 | 0.00 | 0.00 | 0.00 | 0.00 | 0.00 | 0.00 |
| Singdaha* | 400 | 100.00 | 0.00 | 100.00 | 0.00 | 0.00 | 0.00 | 0.00 | 0.00 | 0.00 |
| Jorekhali Union | 9470 | 100.00 | 0.00 | 99.99 | 0.01 | 0.00 | 0.00 | 0.00 | 0.00 | 0.00 |
| Rural | 9470 | 100.00 | 0.00 | 99.99 | 0.01 | 0.00 | 0.00 | 0.00 | 0.00 | 0.00 |
| Urban | 0 | 0.00 | 0.00 | 0.00 | 0.00 | 0.00 | 0.00 | 0.00 | 0.00 | 0.00 |
| Baraipara* | 429 | 100.00 | 0.00 | 100.00 | 0.00 | 0.00 | 0.00 | 0.00 | 0.00 | 0.00 |
| Baruipara* | 80 | 100.00 | 0.00 | 100.00 | 0.00 | 0.00 | 0.00 | 0.00 | 0.00 | 0.00 |
| Bera* | 465 | 100.00 | 0.00 | 100.00 | 0.00 | 0.00 | 0.00 | 0.00 | 0.00 | 0.00 |
| Betaga* | 645 | 100.00 | 0.00 | 100.00 | 0.00 | 0.00 | 0.00 | 0.00 | 0.00 | 0.00 |
| Betaga | 541 | 100.00 | 0.00 | 100.00 | 0.00 | 0.00 | 0.00 | 0.00 | 0.00 | 0.00 |
| Bandha Chatail | 104 | 100.00 | 0.00 | 100.00 | 0.00 | 0.00 | 0.00 | 0.00 | 0.00 | 0.00 |
| Char Kamarpara* | 81 | 100.00 | 0.00 | 100.00 | 0.00 | 0.00 | 0.00 | 0.00 | 0.00 | 0.00 |
| Char Kukurhari* | 96 | 100.00 | 0.00 | 100.00 | 0.00 | 0.00 | 0.00 | 0.00 | 0.00 | 0.00 |
| Char Phuljore* | 1129 | 100.00 | 0.00 | 99.91 | 0.09 | 0.00 | 0.00 | 0.00 | 0.00 | 0.00 |
| Char Phuljore | 506 | 100.00 | 0.00 | 100.00 | 0.00 | 0.00 | 0.00 | 0.00 | 0.00 | 0.00 |
| Kaijarchar | 361 | 100.00 | 0.00 | 100.00 | 0.00 | 0.00 | 0.00 | 0.00 | 0.00 | 0.00 |
| Phuljor | 262 | 100.00 | 0.00 | 99.62 | 0.38 | 0.00 | 0.00 | 0.00 | 0.00 | 0.00 |
| Dighalkandi* | 1130 | 100.00 | 0.00 | 100.00 | 0.00 | 0.00 | 0.00 | 0.00 | 0.00 | 0.00 |
| Hatmagura* | 569 | 100.00 | 0.00 | 100.00 | 0.00 | 0.00 | 0.00 | 0.00 | 0.00 | 0.00 |
| Atamari | 222 | 100.00 | 0.00 | 100.00 | 0.00 | 0.00 | 0.00 | 0.00 | 0.00 | 0.00 |
| Hatmagura | 347 | 100.00 | 0.00 | 100.00 | 0.00 | 0.00 | 0.00 | 0.00 | 0.00 | 0.00 |
| Jorkhali Golabari* | 1900 | 100.00 | 0.00 | 100.00 | 0.00 | 0.00 | 0.00 | 0.00 | 0.00 | 0.00 |
| Char Golabari | 1060 | 100.00 | 0.00 | 100.00 | 0.00 | 0.00 | 0.00 | 0.00 | 0.00 | 0.00 |
| Jorkhali Golabari | 373 | 100.00 | 0.00 | 100.00 | 0.00 | 0.00 | 0.00 | 0.00 | 0.00 | 0.00 |
| Partabaju | 294 | 100.00 | 0.00 | 100.00 | 0.00 | 0.00 | 0.00 | 0.00 | 0.00 | 0.00 |
| Ramchandrapur | 173 | 100.00 | 0.00 | 100.00 | 0.00 | 0.00 | 0.00 | 0.00 | 0.00 | 0.00 |
| Kaladaha* | 288 | 100.00 | 0.00 | 100.00 | 0.00 | 0.00 | 0.00 | 0.00 | 0.00 | 0.00 |
| Kamarpara* | 380 | 100.00 | 0.00 | 100.00 | 0.00 | 0.00 | 0.00 | 0.00 | 0.00 | 0.00 |
| Khamar Magura* | 672 | 100.00 | 0.00 | 100.00 | 0.00 | 0.00 | 0.00 | 0.00 | 0.00 | 0.00 |
| Chandabari | 121 | 100.00 | 0.00 | 100.00 | 0.00 | 0.00 | 0.00 | 0.00 | 0.00 | 0.00 |
| Khamar Magura | 551 | 100.00 | 0.00 | 100.00 | 0.00 | 0.00 | 0.00 | 0.00 | 0.00 | 0.00 |
| Khilkati* | 928 | 100.00 | 0.00 | 100.00 | 0.00 | 0.00 | 0.00 | 0.00 | 0.00 | 0.00 |
| Kukurhari* | 409 | 100.00 | 0.00 | 100.00 | 0.00 | 0.00 | 0.00 | 0.00 | 0.00 | 0.00 |
| Phularpara* | 269 | 100.00 | 0.00 | 100.00 | 0.00 | 0.00 | 0.00 | 0.00 | 0.00 | 0.00 |
| Karaichara Union | 10722 | 100.00 | 0.00 | 100.00 | 0.00 | 0.00 | 0.00 | 0.00 | 0.00 | 0.00 |
| Rural | 10722 | 100.00 | 0.00 | 100.00 | 0.00 | 0.00 | 0.00 | 0.00 | 0.00 | 0.00 |
| Urban | 0 | 0.00 | 0.00 | 0.00 | 0.00 | 0.00 | 0.00 | 0.00 | 0.00 | 0.00 |
| Bagulargar (1st Portion)* | 345 | 100.00 | 0.00 | 100.00 | 0.00 | 0.00 | 0.00 | 0.00 | 0.00 | 0.00 |
| Bagulargar (1st Part) | 235 | 100.00 | 0.00 | 100.00 | 0.00 | 0.00 | 0.00 | 0.00 | 0.00 | 0.00 |
| Bagulargar (2nd Part) | 110 | 100.00 | 0.00 | 100.00 | 0.00 | 0.00 | 0.00 | 0.00 | 0.00 | 0.00 |
| Bara Bhangbari* | 924 | 100.00 | 0.00 | 100.00 | 0.00 | 0.00 | 0.00 | 0.00 | 0.00 | 0.00 |
| Bhelamari* | 1485 | 100.00 | 0.00 | 100.00 | 0.00 | 0.00 | 0.00 | 0.00 | 0.00 | 0.00 |
| Binodtangi* | 1290 | 100.00 | 0.00 | 100.00 | 0.00 | 0.00 | 0.00 | 0.00 | 0.00 | 0.00 |
| Binodtangi | 599 | 100.00 | 0.00 | 100.00 | 0.00 | 0.00 | 0.00 | 0.00 | 0.00 | 0.00 |
| Ishamari | 326 | 100.00 | 0.00 | 100.00 | 0.00 | 0.00 | 0.00 | 0.00 | 0.00 | 0.00 |
| Laldoba | 365 | 100.00 | 0.00 | 100.00 | 0.00 | 0.00 | 0.00 | 0.00 | 0.00 | 0.00 |
| Char Gujamanika* | 683 | 100.00 | 0.00 | 100.00 | 0.00 | 0.00 | 0.00 | 0.00 | 0.00 | 0.00 |

| Administrative Unit, Location and Community | General Household | Percentage of Source of Drinking Water | | | | | | | | |
|--|----------------------|--|----------------------|---------------------------------|-----------------------|-------------|-------------------------------|-------------|---------------|-------------|
| | | Total | Tap/Pipe (Supply) | Tube-well (Deep/ Shallow) | Bottled/ Jar Water | Well | Pond/ River/ Canal/Lake | Spring | Rain Water | Others |
| 1 | 2 | 3 | 4 | 5 | 6 | 7 | 8 | 9 | 10 | 11 |
| Chhota Bhangbari* | 237 | 100.00 | 0.00 | 100.00 | 0.00 | 0.00 | 0.00 | 0.00 | 0.00 | 0.00 |
| Dhalirbanda* | 344 | 100.00 | 0.00 | 100.00 | 0.00 | 0.00 | 0.00 | 0.00 | 0.00 | 0.00 |
| Garpara (1st Portion)* | 116 | 100.00 | 0.00 | 100.00 | 0.00 | 0.00 | 0.00 | 0.00 | 0.00 | 0.00 |
| Garpara (1st Part) | 116 | 100.00 | 0.00 | 100.00 | 0.00 | 0.00 | 0.00 | 0.00 | 0.00 | 0.00 |
| Garpara (2nd Portion)* | 303 | 100.00 | 0.00 | 100.00 | 0.00 | 0.00 | 0.00 | 0.00 | 0.00 | 0.00 |
| Garpara (2nd Part) | 303 | 100.00 | 0.00 | 100.00 | 0.00 | 0.00 | 0.00 | 0.00 | 0.00 | 0.00 |
| Ghughumari* | 805 | 100.00 | 0.00 | 100.00 | 0.00 | 0.00 | 0.00 | 0.00 | 0.00 | 0.00 |
| Ghugumari Nijpara | 455 | 100.00 | 0.00 | 100.00 | 0.00 | 0.00 | 0.00 | 0.00 | 0.00 | 0.00 |
| Mathabhangapara | 350 | 100.00 | 0.00 | 100.00 | 0.00 | 0.00 | 0.00 | 0.00 | 0.00 | 0.00 |
| Jatirpara* | 790 | 100.00 | 0.00 | 100.00 | 0.00 | 0.00 | 0.00 | 0.00 | 0.00 | 0.00 |
| Kajla* | 21 | 100.00 | 0.00 | 100.00 | 0.00 | 0.00 | 0.00 | 0.00 | 0.00 | 0.00 |
| Karaichara* | 1960 | 100.00 | 0.00 | 100.00 | 0.00 | 0.00 | 0.00 | 0.00 | 0.00 | 0.00 |
| Pashchim Karaichara (Mahisbathan) | 695 | 100.00 | 0.00 | 100.00 | 0.00 | 0.00 | 0.00 | 0.00 | 0.00 | 0.00 |
| Purba Karaichara | 1265 | 100.00 | 0.00 | 100.00 | 0.00 | 0.00 | 0.00 | 0.00 | 0.00 | 0.00 |
| Kumarpara* | 143 | 100.00 | 0.00 | 100.00 | 0.00 | 0.00 | 0.00 | 0.00 | 0.00 | 0.00 |
| Nalchhia (Part)* | 1276 | 100.00 | 0.00 | 100.00 | 0.00 | 0.00 | 0.00 | 0.00 | 0.00 | 0.00 |
| Pashchim Nalchhia | 792 | 100.00 | 0.00 | 100.00 | 0.00 | 0.00 | 0.00 | 0.00 | 0.00 | 0.00 |
| Purba Nalchhia | 484 | 100.00 | 0.00 | 100.00 | 0.00 | 0.00 | 0.00 | 0.00 | 0.00 | 0.00 |
| Sidhuli Union | 6392 | 100.00 | 0.00 | 100.00 | 0.00 | 0.00 | 0.00 | 0.00 | 0.00 | 0.00 |
| Rural | 3784 | 100.00 | 0.00 | 100.00 | 0.00 | 0.00 | 0.00 | 0.00 | 0.00 | 0.00 |
| Urban | 2608 | 100.00 | 0.00 | 100.00 | 0.00 | 0.00 | 0.00 | 0.00 | 0.00 | 0.00 |
| Bayra* | 204 | 100.00 | 0.00 | 100.00 | 0.00 | 0.00 | 0.00 | 0.00 | 0.00 | 0.00 |
| Bhatian* | 2608 | 100.00 | 0.00 | 100.00 | 0.00 | 0.00 | 0.00 | 0.00 | 0.00 | 0.00 |
| Bir Bhatian | 776 | 100.00 | 0.00 | 100.00 | 0.00 | 0.00 | 0.00 | 0.00 | 0.00 | 0.00 |
| Bir Lotabar | 616 | 100.00 | 0.00 | 100.00 | 0.00 | 0.00 | 0.00 | 0.00 | 0.00 | 0.00 |
| Char Bhatian | 1216 | 100.00 | 0.00 | 100.00 | 0.00 | 0.00 | 0.00 | 0.00 | 0.00 | 0.00 |
| Binjali Rampur* | 2 | 100.00 | 0.00 | 100.00 | 0.00 | 0.00 | 0.00 | 0.00 | 0.00 | 0.00 |
| Char Lotabar* | 1490 | 100.00 | 0.00 | 100.00 | 0.00 | 0.00 | 0.00 | 0.00 | 0.00 | 0.00 |
| Char Madangopal* | 260 | 100.00 | 0.00 | 100.00 | 0.00 | 0.00 | 0.00 | 0.00 | 0.00 | 0.00 |
| Char Nandina* | 206 | 100.00 | 0.00 | 100.00 | 0.00 | 0.00 | 0.00 | 0.00 | 0.00 | 0.00 |
| Ghona Madangopal* | 73 | 100.00 | 0.00 | 100.00 | 0.00 | 0.00 | 0.00 | 0.00 | 0.00 | 0.00 |
| Hatbari* | 363 | 100.00 | 0.00 | 100.00 | 0.00 | 0.00 | 0.00 | 0.00 | 0.00 | 0.00 |
| Kaziabari* | 142 | 100.00 | 0.00 | 100.00 | 0.00 | 0.00 | 0.00 | 0.00 | 0.00 | 0.00 |
| Kulupara* | 70 | 100.00 | 0.00 | 100.00 | 0.00 | 0.00 | 0.00 | 0.00 | 0.00 | 0.00 |
| Mahmudpur* | 47 | 100.00 | 0.00 | 100.00 | 0.00 | 0.00 | 0.00 | 0.00 | 0.00 | 0.00 |
| Mujahata* | 90 | 100.00 | 0.00 | 100.00 | 0.00 | 0.00 | 0.00 | 0.00 | 0.00 | 0.00 |
| Noapara* | 6 | 100.00 | 0.00 | 100.00 | 0.00 | 0.00 | 0.00 | 0.00 | 0.00 | 0.00 |
| Rampur* | 56 | 100.00 | 0.00 | 100.00 | 0.00 | 0.00 | 0.00 | 0.00 | 0.00 | 0.00 |
| Rayer Chhara (Rayerpara)* | 218 | 100.00 | 0.00 | 100.00 | 0.00 | 0.00 | 0.00 | 0.00 | 0.00 | 0.00 |
| Sadrabari* | 402 | 100.00 | 0.00 | 100.00 | 0.00 | 0.00 | 0.00 | 0.00 | 0.00 | 0.00 |
| Sidhuli* | 90 | 100.00 | 0.00 | 100.00 | 0.00 | 0.00 | 0.00 | 0.00 | 0.00 | 0.00 |
| Sonapatal* | 15 | 100.00 | 0.00 | 100.00 | 0.00 | 0.00 | 0.00 | 0.00 | 0.00 | 0.00 |
| Telipara* | 50 | 100.00 | 0.00 | 100.00 | 0.00 | 0.00 | 0.00 | 0.00 | 0.00 | 0.00 |
| Melandaha Upazila | 91317 | 100.00 | 0.02 | 99.92 | 0.02 | 0.00 | 0.01 | 0.00 | 0.00 | 0.03 |
| Rural | 76457 | 100.00 | 0.00 | 99.93 | 0.02 | 0.00 | 0.01 | 0.00 | 0.00 | 0.03 |
| Urban | 14860 | 100.00 | 0.13 | 99.83 | 0.03 | 0.00 | 0.01 | 0.00 | 0.00 | 0.00 |
| Hazrabari Paurashava | 4990 | 100.00 | 0.00 | 99.96 | 0.02 | 0.00 | 0.02 | 0.00 | 0.00 | 0.00 |
| Ward No. 01 | 562 | 100.00 | 0.00 | 99.82 | 0.00 | 0.00 | 0.18 | 0.00 | 0.00 | 0.00 |
| Dhaluabari (2nd Khanda) (Part)* | 93 | 100.00 | 0.00 | 98.92 | 0.00 | 0.00 | 1.08 | 0.00 | 0.00 | 0.00 |
| Dhaluabari (2nd Part) | 93 | 100.00 | 0.00 | 98.92 | 0.00 | 0.00 | 1.08 | 0.00 | 0.00 | 0.00 |
| Gojamanika* | 314 | 100.00 | 0.00 | 100.00 | 0.00 | 0.00 | 0.00 | 0.00 | 0.00 | 0.00 |
| Gojamanika (Part) | 314 | 100.00 | 0.00 | 100.00 | 0.00 | 0.00 | 0.00 | 0.00 | 0.00 | 0.00 |
| Konamalancha (Part)* | 155 | 100.00 | 0.00 | 100.00 | 0.00 | 0.00 | 0.00 | 0.00 | 0.00 | 0.00 |
| Ward No. 02 | 717 | 100.00 | 0.00 | 100.00 | 0.00 | 0.00 | 0.00 | 0.00 | 0.00 | 0.00 |
| Dhaluabari (1st Khanda)* | 582 | 100.00 | 0.00 | 100.00 | 0.00 | 0.00 | 0.00 | 0.00 | 0.00 | 0.00 |
| Dhaluabari (1st Part) | 582 | 100.00 | 0.00 | 100.00 | 0.00 | 0.00 | 0.00 | 0.00 | 0.00 | 0.00 |
| Dhaluabari (2nd Khanda) (Part)* | 36 | 100.00 | 0.00 | 100.00 | 0.00 | 0.00 | 0.00 | 0.00 | 0.00 | 0.00 |
| Dhaluabari (2nd Part) | 36 | 100.00 | 0.00 | 100.00 | 0.00 | 0.00 | 0.00 | 0.00 | 0.00 | 0.00 |
| Konamalancha (Part)* | 99 | 100.00 | 0.00 | 100.00 | 0.00 | 0.00 | 0.00 | 0.00 | 0.00 | 0.00 |

| Administrative Unit, Location and Community | General Household | Percentage of Source of Drinking Water | | | | | | | | |
|--|----------------------|--|----------------------|---------------------------------|-----------------------|-------------|-------------------------------|-------------|---------------|-------------|
| | | Total | Tap/Pipe (Supply) | Tube-well (Deep/ Shallow) | Bottled/ Jar Water | Well | Pond/ River/ Canal/Lake | Spring | Rain Water | Others |
| 1 | 2 | 3 | 4 | 5 | 6 | 7 | 8 | 9 | 10 | 11 |
| Ward No. 03 | 553 | 100.00 | 0.00 | 100.00 | 0.00 | 0.00 | 0.00 | 0.00 | 0.00 | 0.00 |
| Brahmanpara (Part)* | 553 | 100.00 | 0.00 | 100.00 | 0.00 | 0.00 | 0.00 | 0.00 | 0.00 | 0.00 |
| Ward No. 04 | 359 | 100.00 | 0.00 | 100.00 | 0.00 | 0.00 | 0.00 | 0.00 | 0.00 | 0.00 |
| Brahmanpara (Part)* | 359 | 100.00 | 0.00 | 100.00 | 0.00 | 0.00 | 0.00 | 0.00 | 0.00 | 0.00 |
| Ward No. 05 | 488 | 100.00 | 0.00 | 100.00 | 0.00 | 0.00 | 0.00 | 0.00 | 0.00 | 0.00 |
| Char Adiarpara* | 153 | 100.00 | 0.00 | 100.00 | 0.00 | 0.00 | 0.00 | 0.00 | 0.00 | 0.00 |
| Dilalerpara* | 335 | 100.00 | 0.00 | 100.00 | 0.00 | 0.00 | 0.00 | 0.00 | 0.00 | 0.00 |
| Naya Para | 335 | 100.00 | 0.00 | 100.00 | 0.00 | 0.00 | 0.00 | 0.00 | 0.00 | 0.00 |
| Ward No. 06 | 788 | 100.00 | 0.00 | 100.00 | 0.00 | 0.00 | 0.00 | 0.00 | 0.00 | 0.00 |
| Bir Adiarpara* | 135 | 100.00 | 0.00 | 100.00 | 0.00 | 0.00 | 0.00 | 0.00 | 0.00 | 0.00 |
| Dilalerpara (Part)* | 653 | 100.00 | 0.00 | 100.00 | 0.00 | 0.00 | 0.00 | 0.00 | 0.00 | 0.00 |
| Ward No. 07 | 465 | 100.00 | 0.00 | 100.00 | 0.00 | 0.00 | 0.00 | 0.00 | 0.00 | 0.00 |
| Gurmapara* | 47 | 100.00 | 0.00 | 100.00 | 0.00 | 0.00 | 0.00 | 0.00 | 0.00 | 0.00 |
| Hazrabari* | 418 | 100.00 | 0.00 | 100.00 | 0.00 | 0.00 | 0.00 | 0.00 | 0.00 | 0.00 |
| Ward No. 08 | 592 | 100.00 | 0.00 | 99.83 | 0.17 | 0.00 | 0.00 | 0.00 | 0.00 | 0.00 |
| Jagatpatta* | 216 | 100.00 | 0.00 | 99.54 | 0.46 | 0.00 | 0.00 | 0.00 | 0.00 | 0.00 |
| Konamalancha (Part)* | 376 | 100.00 | 0.00 | 100.00 | 0.00 | 0.00 | 0.00 | 0.00 | 0.00 | 0.00 |
| Karaichara | 279 | 100.00 | 0.00 | 100.00 | 0.00 | 0.00 | 0.00 | 0.00 | 0.00 | 0.00 |
| Konamalancha (Part) | 97 | 100.00 | 0.00 | 100.00 | 0.00 | 0.00 | 0.00 | 0.00 | 0.00 | 0.00 |
| Ward No. 09 | 466 | 100.00 | 0.00 | 100.00 | 0.00 | 0.00 | 0.00 | 0.00 | 0.00 | 0.00 |
| Fulkocha* | 311 | 100.00 | 0.00 | 100.00 | 0.00 | 0.00 | 0.00 | 0.00 | 0.00 | 0.00 |
| China Shukarpar | 91 | 100.00 | 0.00 | 100.00 | 0.00 | 0.00 | 0.00 | 0.00 | 0.00 | 0.00 |
| Fulkocha | 220 | 100.00 | 0.00 | 100.00 | 0.00 | 0.00 | 0.00 | 0.00 | 0.00 | 0.00 |
| Paharipatal* | 155 | 100.00 | 0.00 | 100.00 | 0.00 | 0.00 | 0.00 | 0.00 | 0.00 | 0.00 |
| Melandaha Paurashava | 8898 | 100.00 | 0.22 | 99.73 | 0.03 | 0.00 | 0.01 | 0.00 | 0.00 | 0.00 |
| Ward No. 01 | 850 | 100.00 | 0.00 | 100.00 | 0.00 | 0.00 | 0.00 | 0.00 | 0.00 | 0.00 |
| Nayanagar (Part)* | 850 | 100.00 | 0.00 | 100.00 | 0.00 | 0.00 | 0.00 | 0.00 | 0.00 | 0.00 |
| Purba Nayanagar | 850 | 100.00 | 0.00 | 100.00 | 0.00 | 0.00 | 0.00 | 0.00 | 0.00 | 0.00 |
| Ward No. 02 | 437 | 100.00 | 0.00 | 100.00 | 0.00 | 0.00 | 0.00 | 0.00 | 0.00 | 0.00 |
| Dighalerbari* | 232 | 100.00 | 0.00 | 100.00 | 0.00 | 0.00 | 0.00 | 0.00 | 0.00 | 0.00 |
| Nayanagar (Part)* | 205 | 100.00 | 0.00 | 100.00 | 0.00 | 0.00 | 0.00 | 0.00 | 0.00 | 0.00 |
| Pashchim Nayanagar | 205 | 100.00 | 0.00 | 100.00 | 0.00 | 0.00 | 0.00 | 0.00 | 0.00 | 0.00 |
| Ward No. 03 | 1144 | 100.00 | 0.00 | 99.91 | 0.09 | 0.00 | 0.00 | 0.00 | 0.00 | 0.00 |
| Chakdaha* | 587 | 100.00 | 0.00 | 100.00 | 0.00 | 0.00 | 0.00 | 0.00 | 0.00 | 0.00 |
| Sadarbari* | 557 | 100.00 | 0.00 | 99.82 | 0.18 | 0.00 | 0.00 | 0.00 | 0.00 | 0.00 |
| Ward No. 04 | 819 | 100.00 | 0.00 | 99.88 | 0.00 | 0.00 | 0.12 | 0.00 | 0.00 | 0.00 |
| Jalalpur (Part)* | 234 | 100.00 | 0.00 | 100.00 | 0.00 | 0.00 | 0.00 | 0.00 | 0.00 | 0.00 |
| Uttar Jalalpur | 234 | 100.00 | 0.00 | 100.00 | 0.00 | 0.00 | 0.00 | 0.00 | 0.00 | 0.00 |
| Shahjadpur (Part)* | 585 | 100.00 | 0.00 | 99.83 | 0.00 | 0.00 | 0.17 | 0.00 | 0.00 | 0.00 |
| Uttar Shahjadpur | 585 | 100.00 | 0.00 | 99.83 | 0.00 | 0.00 | 0.17 | 0.00 | 0.00 | 0.00 |
| Ward No. 05 | 1325 | 100.00 | 0.00 | 100.00 | 0.00 | 0.00 | 0.00 | 0.00 | 0.00 | 0.00 |
| Adipati (Part)* | 702 | 100.00 | 0.00 | 100.00 | 0.00 | 0.00 | 0.00 | 0.00 | 0.00 | 0.00 |
| Uttar Adipait | 702 | 100.00 | 0.00 | 100.00 | 0.00 | 0.00 | 0.00 | 0.00 | 0.00 | 0.00 |
| Shahjadpur (Part)* | 623 | 100.00 | 0.00 | 100.00 | 0.00 | 0.00 | 0.00 | 0.00 | 0.00 | 0.00 |
| Pashchim Shahjadpur | 623 | 100.00 | 0.00 | 100.00 | 0.00 | 0.00 | 0.00 | 0.00 | 0.00 | 0.00 |
| Ward No. 06 | 773 | 100.00 | 0.00 | 100.00 | 0.00 | 0.00 | 0.00 | 0.00 | 0.00 | 0.00 |
| Baghadoba (Part)* | 134 | 100.00 | 0.00 | 100.00 | 0.00 | 0.00 | 0.00 | 0.00 | 0.00 | 0.00 |
| Purba Uttar Baghadoba | 134 | 100.00 | 0.00 | 100.00 | 0.00 | 0.00 | 0.00 | 0.00 | 0.00 | 0.00 |
| Jalalpur (Part)* | 123 | 100.00 | 0.00 | 100.00 | 0.00 | 0.00 | 0.00 | 0.00 | 0.00 | 0.00 |
| Dakkhin Jalalpur | 123 | 100.00 | 0.00 | 100.00 | 0.00 | 0.00 | 0.00 | 0.00 | 0.00 | 0.00 |
| Phulsenna* | 400 | 100.00 | 0.00 | 100.00 | 0.00 | 0.00 | 0.00 | 0.00 | 0.00 | 0.00 |
| Shahjadpur (Part)* | 116 | 100.00 | 0.00 | 100.00 | 0.00 | 0.00 | 0.00 | 0.00 | 0.00 | 0.00 |
| Dakkhin Shahjadpur | 116 | 100.00 | 0.00 | 100.00 | 0.00 | 0.00 | 0.00 | 0.00 | 0.00 | 0.00 |
| Ward No. 07 | 1030 | 100.00 | 1.36 | 98.64 | 0.00 | 0.00 | 0.00 | 0.00 | 0.00 | 0.00 |
| Adipait (Part)* | 344 | 100.00 | 1.74 | 98.26 | 0.00 | 0.00 | 0.00 | 0.00 | 0.00 | 0.00 |
| Dakkhin Adipait | 344 | 100.00 | 1.74 | 98.26 | 0.00 | 0.00 | 0.00 | 0.00 | 0.00 | 0.00 |
| Baghadoba (Part)* | 100 | 100.00 | 0.00 | 100.00 | 0.00 | 0.00 | 0.00 | 0.00 | 0.00 | 0.00 |
| Pashchim Baghadoba | 100 | 100.00 | 0.00 | 100.00 | 0.00 | 0.00 | 0.00 | 0.00 | 0.00 | 0.00 |
| Gobindapur 1st Khanda (Part)* | 138 | 100.00 | 5.80 | 94.20 | 0.00 | 0.00 | 0.00 | 0.00 | 0.00 | 0.00 |
| Purba Nagerpara | 138 | 100.00 | 5.80 | 94.20 | 0.00 | 0.00 | 0.00 | 0.00 | 0.00 | 0.00 |
| Melandaha (Part)* | 448 | 100.00 | 0.00 | 100.00 | 0.00 | 0.00 | 0.00 | 0.00 | 0.00 | 0.00 |

| Administrative Unit, Location and Community | General Household | Percentage of Source of Drinking Water | | | | | | | | |
|--|----------------------|--|----------------------|---------------------------------|-----------------------|-------------|-------------------------------|-------------|---------------|-------------|
| | | Total | Tap/Pipe (Supply) | Tube-well (Deep/ Shallow) | Bottled/ Jar Water | Well | Pond/ River/ Canal/Lake | Spring | Rain Water | Others |
| 1 | 2 | 3 | 4 | 5 | 6 | 7 | 8 | 9 | 10 | 11 |
| Baraipara | 292 | 100.00 | 0.00 | 100.00 | 0.00 | 0.00 | 0.00 | 0.00 | 0.00 | 0.00 |
| Purba Milikadanga | 156 | 100.00 | 0.00 | 100.00 | 0.00 | 0.00 | 0.00 | 0.00 | 0.00 | 0.00 |
| Ward No. 08 | 1361 | 100.00 | 0.44 | 99.49 | 0.07 | 0.00 | 0.00 | 0.00 | 0.00 | 0.00 |
| Basudebpur (Part)* | 48 | 100.00 | 0.00 | 100.00 | 0.00 | 0.00 | 0.00 | 0.00 | 0.00 | 0.00 |
| Uttar Basudebpur | 48 | 100.00 | 0.00 | 100.00 | 0.00 | 0.00 | 0.00 | 0.00 | 0.00 | 0.00 |
| Deolabari* | 96 | 100.00 | 0.00 | 100.00 | 0.00 | 0.00 | 0.00 | 0.00 | 0.00 | 0.00 |
| Gobindapur 1st Khanda (Part)* | 935 | 100.00 | 0.64 | 99.36 | 0.00 | 0.00 | 0.00 | 0.00 | 0.00 | 0.00 |
| Debpara | 200 | 100.00 | 0.00 | 100.00 | 0.00 | 0.00 | 0.00 | 0.00 | 0.00 | 0.00 |
| Gobindapur | 263 | 100.00 | 0.00 | 100.00 | 0.00 | 0.00 | 0.00 | 0.00 | 0.00 | 0.00 |
| Gobindapur Nagerpara | 301 | 100.00 | 1.99 | 98.01 | 0.00 | 0.00 | 0.00 | 0.00 | 0.00 | 0.00 |
| Melandaha Bazar | 171 | 100.00 | 0.00 | 100.00 | 0.00 | 0.00 | 0.00 | 0.00 | 0.00 | 0.00 |
| Kamdebbari (Part)* | 152 | 100.00 | 0.00 | 100.00 | 0.00 | 0.00 | 0.00 | 0.00 | 0.00 | 0.00 |
| Kamdebbari | 152 | 100.00 | 0.00 | 100.00 | 0.00 | 0.00 | 0.00 | 0.00 | 0.00 | 0.00 |
| Melandaha (Part)* | 130 | 100.00 | 0.00 | 99.23 | 0.77 | 0.00 | 0.00 | 0.00 | 0.00 | 0.00 |
| Pashchim Malikadanga | 130 | 100.00 | 0.00 | 99.23 | 0.77 | 0.00 | 0.00 | 0.00 | 0.00 | 0.00 |
| Ward No. 09 | 1159 | 100.00 | 0.00 | 99.91 | 0.09 | 0.00 | 0.00 | 0.00 | 0.00 | 0.00 |
| Gobindapur 1st Khanda (Part)* | 700 | 100.00 | 0.00 | 99.86 | 0.14 | 0.00 | 0.00 | 0.00 | 0.00 | 0.00 |
| Gobindapur Nathpara | 72 | 100.00 | 0.00 | 98.61 | 1.39 | 0.00 | 0.00 | 0.00 | 0.00 | 0.00 |
| Kazirpara | 502 | 100.00 | 0.00 | 100.00 | 0.00 | 0.00 | 0.00 | 0.00 | 0.00 | 0.00 |
| Melandaha Bazar | 126 | 100.00 | 0.00 | 100.00 | 0.00 | 0.00 | 0.00 | 0.00 | 0.00 | 0.00 |
| Kamdeb Bari (Part)* | 100 | 100.00 | 0.00 | 100.00 | 0.00 | 0.00 | 0.00 | 0.00 | 0.00 | 0.00 |
| Kamdeb Bari | 100 | 100.00 | 0.00 | 100.00 | 0.00 | 0.00 | 0.00 | 0.00 | 0.00 | 0.00 |
| Pachurpara* | 359 | 100.00 | 0.00 | 100.00 | 0.00 | 0.00 | 0.00 | 0.00 | 0.00 | 0.00 |
| Panchurpara | 359 | 100.00 | 0.00 | 100.00 | 0.00 | 0.00 | 0.00 | 0.00 | 0.00 | 0.00 |
| Adra Union | 5685 | 100.00 | 0.00 | 100.00 | 0.00 | 0.00 | 0.00 | 0.00 | 0.00 | 0.00 |
| Rural | 5685 | 100.00 | 0.00 | 100.00 | 0.00 | 0.00 | 0.00 | 0.00 | 0.00 | 0.00 |
| Urban | 0 | 0.00 | 0.00 | 0.00 | 0.00 | 0.00 | 0.00 | 0.00 | 0.00 | 0.00 |
| Adra* | 1064 | 100.00 | 0.00 | 100.00 | 0.00 | 0.00 | 0.00 | 0.00 | 0.00 | 0.00 |
| Pashchim Adra | 428 | 100.00 | 0.00 | 100.00 | 0.00 | 0.00 | 0.00 | 0.00 | 0.00 | 0.00 |
| Purba Adra | 636 | 100.00 | 0.00 | 100.00 | 0.00 | 0.00 | 0.00 | 0.00 | 0.00 | 0.00 |
| Araz Bagdia* | 52 | 100.00 | 0.00 | 100.00 | 0.00 | 0.00 | 0.00 | 0.00 | 0.00 | 0.00 |
| Baghadoba (Part)* | 1272 | 100.00 | 0.00 | 100.00 | 0.00 | 0.00 | 0.00 | 0.00 | 0.00 | 0.00 |
| Alairpar | 356 | 100.00 | 0.00 | 100.00 | 0.00 | 0.00 | 0.00 | 0.00 | 0.00 | 0.00 |
| Dakkhin Baghadoba | 668 | 100.00 | 0.00 | 100.00 | 0.00 | 0.00 | 0.00 | 0.00 | 0.00 | 0.00 |
| Namabanda Baghadoba | 248 | 100.00 | 0.00 | 100.00 | 0.00 | 0.00 | 0.00 | 0.00 | 0.00 | 0.00 |
| Baluata* | 200 | 100.00 | 0.00 | 100.00 | 0.00 | 0.00 | 0.00 | 0.00 | 0.00 | 0.00 |
| Changdaria* | 153 | 100.00 | 0.00 | 100.00 | 0.00 | 0.00 | 0.00 | 0.00 | 0.00 | 0.00 |
| Dosra Baluata* | 65 | 100.00 | 0.00 | 100.00 | 0.00 | 0.00 | 0.00 | 0.00 | 0.00 | 0.00 |
| Girda* | 139 | 100.00 | 0.00 | 100.00 | 0.00 | 0.00 | 0.00 | 0.00 | 0.00 | 0.00 |
| Gojamanika* | 365 | 100.00 | 0.00 | 100.00 | 0.00 | 0.00 | 0.00 | 0.00 | 0.00 | 0.00 |
| Gojamanika (Part) | 365 | 100.00 | 0.00 | 100.00 | 0.00 | 0.00 | 0.00 | 0.00 | 0.00 | 0.00 |
| Melandaha (Part)* | 395 | 100.00 | 0.00 | 100.00 | 0.00 | 0.00 | 0.00 | 0.00 | 0.00 | 0.00 |
| Melandaha | 395 | 100.00 | 0.00 | 100.00 | 0.00 | 0.00 | 0.00 | 0.00 | 0.00 | 0.00 |
| Melandaha Naoghata* | 206 | 100.00 | 0.00 | 100.00 | 0.00 | 0.00 | 0.00 | 0.00 | 0.00 | 0.00 |
| Tegharia* | 232 | 100.00 | 0.00 | 100.00 | 0.00 | 0.00 | 0.00 | 0.00 | 0.00 | 0.00 |
| Thuri* | 1542 | 100.00 | 0.00 | 100.00 | 0.00 | 0.00 | 0.00 | 0.00 | 0.00 | 0.00 |
| Kuabaid | 182 | 100.00 | 0.00 | 100.00 | 0.00 | 0.00 | 0.00 | 0.00 | 0.00 | 0.00 |
| Kuchiamara | 165 | 100.00 | 0.00 | 100.00 | 0.00 | 0.00 | 0.00 | 0.00 | 0.00 | 0.00 |
| Pashchim Thuri | 256 | 100.00 | 0.00 | 100.00 | 0.00 | 0.00 | 0.00 | 0.00 | 0.00 | 0.00 |
| Purba Thuri | 226 | 100.00 | 0.00 | 100.00 | 0.00 | 0.00 | 0.00 | 0.00 | 0.00 | 0.00 |
| Tankipara | 625 | 100.00 | 0.00 | 100.00 | 0.00 | 0.00 | 0.00 | 0.00 | 0.00 | 0.00 |
| Zogalganj | 88 | 100.00 | 0.00 | 100.00 | 0.00 | 0.00 | 0.00 | 0.00 | 0.00 | 0.00 |
| Char Banipakuria Union | 8969 | 100.00 | 0.00 | 99.97 | 0.03 | 0.00 | 0.00 | 0.00 | 0.00 | 0.00 |
| Rural | 8969 | 100.00 | 0.00 | 99.97 | 0.03 | 0.00 | 0.00 | 0.00 | 0.00 | 0.00 |
| Urban | 0 | 0.00 | 0.00 | 0.00 | 0.00 | 0.00 | 0.00 | 0.00 | 0.00 | 0.00 |
| Atabari* | 225 | 100.00 | 0.00 | 100.00 | 0.00 | 0.00 | 0.00 | 0.00 | 0.00 | 0.00 |
| Bakai* | 439 | 100.00 | 0.00 | 100.00 | 0.00 | 0.00 | 0.00 | 0.00 | 0.00 | 0.00 |
| Bhabanipur* | 76 | 100.00 | 0.00 | 100.00 | 0.00 | 0.00 | 0.00 | 0.00 | 0.00 | 0.00 |
| Bhabki* | 1042 | 100.00 | 0.00 | 99.81 | 0.19 | 0.00 | 0.00 | 0.00 | 0.00 | 0.00 |
| Bhangunidanga* | 199 | 100.00 | 0.00 | 100.00 | 0.00 | 0.00 | 0.00 | 0.00 | 0.00 | 0.00 |
| Char Banipakuria* | 3048 | 100.00 | 0.00 | 100.00 | 0.00 | 0.00 | 0.00 | 0.00 | 0.00 | 0.00 |

| Administrative Unit, Location and Community | General Household | Percentage of Source of Drinking Water | | | | | | | | |
|--|----------------------|--|----------------------|---------------------------------|-----------------------|-------------|-------------------------------|-------------|---------------|-------------|
| | | Total | Tap/Pipe (Supply) | Tube-well (Deep/ Shallow) | Bottled/ Jar Water | Well | Pond/ River/ Canal/Lake | Spring | Rain Water | Others |
| 1 | 2 | 3 | 4 | 5 | 6 | 7 | 8 | 9 | 10 | 11 |
| Betmari | 815 | 100.00 | 0.00 | 100.00 | 0.00 | 0.00 | 0.00 | 0.00 | 0.00 | 0.00 |
| Char Palisha Madhyapara | 836 | 100.00 | 0.00 | 100.00 | 0.00 | 0.00 | 0.00 | 0.00 | 0.00 | 0.00 |
| Char Palisha Purbapara | 728 | 100.00 | 0.00 | 100.00 | 0.00 | 0.00 | 0.00 | 0.00 | 0.00 | 0.00 |
| Char Palisha Uttarpara | 669 | 100.00 | 0.00 | 100.00 | 0.00 | 0.00 | 0.00 | 0.00 | 0.00 | 0.00 |
| Char Chandra (Part)* | 852 | 100.00 | 0.00 | 100.00 | 0.00 | 0.00 | 0.00 | 0.00 | 0.00 | 0.00 |
| Madhyerchar | 852 | 100.00 | 0.00 | 100.00 | 0.00 | 0.00 | 0.00 | 0.00 | 0.00 | 0.00 |
| Harinapai* | 378 | 100.00 | 0.00 | 99.74 | 0.26 | 0.00 | 0.00 | 0.00 | 0.00 | 0.00 |
| Mahiramkul* | 599 | 100.00 | 0.00 | 100.00 | 0.00 | 0.00 | 0.00 | 0.00 | 0.00 | 0.00 |
| Randhunigachha* | 254 | 100.00 | 0.00 | 100.00 | 0.00 | 0.00 | 0.00 | 0.00 | 0.00 | 0.00 |
| Rayerbakai* | 667 | 100.00 | 0.00 | 100.00 | 0.00 | 0.00 | 0.00 | 0.00 | 0.00 | 0.00 |
| Shihata* | 746 | 100.00 | 0.00 | 100.00 | 0.00 | 0.00 | 0.00 | 0.00 | 0.00 | 0.00 |
| Shihuri* | 444 | 100.00 | 0.00 | 100.00 | 0.00 | 0.00 | 0.00 | 0.00 | 0.00 | 0.00 |
| Durmut Union | 6246 | 100.00 | 0.00 | 99.95 | 0.02 | 0.00 | 0.03 | 0.00 | 0.00 | 0.00 |
| Rural | 6047 | 100.00 | 0.00 | 99.95 | 0.02 | 0.00 | 0.03 | 0.00 | 0.00 | 0.00 |
| Urban | 199 | 100.00 | 0.00 | 100.00 | 0.00 | 0.00 | 0.00 | 0.00 | 0.00 | 0.00 |
| Ambaria* | 598 | 100.00 | 0.00 | 100.00 | 0.00 | 0.00 | 0.00 | 0.00 | 0.00 | 0.00 |
| Baherchar* | 199 | 100.00 | 0.00 | 100.00 | 0.00 | 0.00 | 0.00 | 0.00 | 0.00 | 0.00 |
| Char Pangshi* | 132 | 100.00 | 0.00 | 100.00 | 0.00 | 0.00 | 0.00 | 0.00 | 0.00 | 0.00 |
| Digar Kalabadha (1st Khanda)* | 71 | 100.00 | 0.00 | 100.00 | 0.00 | 0.00 | 0.00 | 0.00 | 0.00 | 0.00 |
| Digar Kalabadha (1st Part) | 71 | 100.00 | 0.00 | 100.00 | 0.00 | 0.00 | 0.00 | 0.00 | 0.00 | 0.00 |
| Durmut* | 880 | 100.00 | 0.00 | 100.00 | 0.00 | 0.00 | 0.00 | 0.00 | 0.00 | 0.00 |
| Gokulerpara* | 75 | 100.00 | 0.00 | 100.00 | 0.00 | 0.00 | 0.00 | 0.00 | 0.00 | 0.00 |
| Hamla* | 475 | 100.00 | 0.00 | 100.00 | 0.00 | 0.00 | 0.00 | 0.00 | 0.00 | 0.00 |
| Hatija* | 765 | 100.00 | 0.00 | 100.00 | 0.00 | 0.00 | 0.00 | 0.00 | 0.00 | 0.00 |
| Bir Hatija | 437 | 100.00 | 0.00 | 100.00 | 0.00 | 0.00 | 0.00 | 0.00 | 0.00 | 0.00 |
| Char Hatija | 328 | 100.00 | 0.00 | 100.00 | 0.00 | 0.00 | 0.00 | 0.00 | 0.00 | 0.00 |
| Jangalia* | 415 | 100.00 | 0.00 | 99.76 | 0.00 | 0.00 | 0.24 | 0.00 | 0.00 | 0.00 |
| Kalabadha* | 311 | 100.00 | 0.00 | 100.00 | 0.00 | 0.00 | 0.00 | 0.00 | 0.00 | 0.00 |
| Khudiarkanda* | 444 | 100.00 | 0.00 | 99.77 | 0.23 | 0.00 | 0.00 | 0.00 | 0.00 | 0.00 |
| Khudiakanda | 444 | 100.00 | 0.00 | 99.77 | 0.23 | 0.00 | 0.00 | 0.00 | 0.00 | 0.00 |
| Ruknai* | 690 | 100.00 | 0.00 | 99.86 | 0.00 | 0.00 | 0.14 | 0.00 | 0.00 | 0.00 |
| Sindura Fasal* | 126 | 100.00 | 0.00 | 100.00 | 0.00 | 0.00 | 0.00 | 0.00 | 0.00 | 0.00 |
| Sitanirband* | 136 | 100.00 | 0.00 | 100.00 | 0.00 | 0.00 | 0.00 | 0.00 | 0.00 | 0.00 |
| Sultankhali* | 328 | 100.00 | 0.00 | 100.00 | 0.00 | 0.00 | 0.00 | 0.00 | 0.00 | 0.00 |
| Surulia* | 601 | 100.00 | 0.00 | 100.00 | 0.00 | 0.00 | 0.00 | 0.00 | 0.00 | 0.00 |
| Fulkocha Union | 3005 | 100.00 | 0.00 | 99.93 | 0.00 | 0.00 | 0.07 | 0.00 | 0.00 | 0.00 |
| Rural | 3005 | 100.00 | 0.00 | 99.93 | 0.00 | 0.00 | 0.07 | 0.00 | 0.00 | 0.00 |
| Urban | 0 | 0.00 | 0.00 | 0.00 | 0.00 | 0.00 | 0.00 | 0.00 | 0.00 | 0.00 |
| Char Adiarpara* | 151 | 100.00 | 0.00 | 100.00 | 0.00 | 0.00 | 0.00 | 0.00 | 0.00 | 0.00 |
| Jatiar Para | 151 | 100.00 | 0.00 | 100.00 | 0.00 | 0.00 | 0.00 | 0.00 | 0.00 | 0.00 |
| Fulkocha* | 1010 | 100.00 | 0.00 | 99.80 | 0.00 | 0.00 | 0.20 | 0.00 | 0.00 | 0.00 |
| Deberchhara | 198 | 100.00 | 0.00 | 100.00 | 0.00 | 0.00 | 0.00 | 0.00 | 0.00 | 0.00 |
| Fulkocha | 682 | 100.00 | 0.00 | 100.00 | 0.00 | 0.00 | 0.00 | 0.00 | 0.00 | 0.00 |
| Kamalabari | 130 | 100.00 | 0.00 | 98.46 | 0.00 | 0.00 | 1.54 | 0.00 | 0.00 | 0.00 |
| Konamalanca (Part)* | 313 | 100.00 | 0.00 | 100.00 | 0.00 | 0.00 | 0.00 | 0.00 | 0.00 | 0.00 |
| Paharipatal* | 43 | 100.00 | 0.00 | 100.00 | 0.00 | 0.00 | 0.00 | 0.00 | 0.00 | 0.00 |
| Rajapur* | 195 | 100.00 | 0.00 | 100.00 | 0.00 | 0.00 | 0.00 | 0.00 | 0.00 | 0.00 |
| Rekhirpara* | 608 | 100.00 | 0.00 | 100.00 | 0.00 | 0.00 | 0.00 | 0.00 | 0.00 | 0.00 |
| Telipara* | 685 | 100.00 | 0.00 | 100.00 | 0.00 | 0.00 | 0.00 | 0.00 | 0.00 | 0.00 |
| Ghosherpara Union | 9883 | 100.00 | 0.00 | 99.94 | 0.06 | 0.00 | 0.00 | 0.00 | 0.00 | 0.00 |
| Rural | 9883 | 100.00 | 0.00 | 99.94 | 0.06 | 0.00 | 0.00 | 0.00 | 0.00 | 0.00 |
| Urban | 0 | 0.00 | 0.00 | 0.00 | 0.00 | 0.00 | 0.00 | 0.00 | 0.00 | 0.00 |
| Amirti* | 734 | 100.00 | 0.00 | 100.00 | 0.00 | 0.00 | 0.00 | 0.00 | 0.00 | 0.00 |
| Bade Palashtala* | 125 | 100.00 | 0.00 | 100.00 | 0.00 | 0.00 | 0.00 | 0.00 | 0.00 | 0.00 |
| Bagbari* | 1349 | 100.00 | 0.00 | 99.93 | 0.07 | 0.00 | 0.00 | 0.00 | 0.00 | 0.00 |
| Bagbari | 101 | 100.00 | 0.00 | 100.00 | 0.00 | 0.00 | 0.00 | 0.00 | 0.00 | 0.00 |
| Char Bagbari | 182 | 100.00 | 0.00 | 100.00 | 0.00 | 0.00 | 0.00 | 0.00 | 0.00 | 0.00 |
| Dakkhin Bagbari | 204 | 100.00 | 0.00 | 100.00 | 0.00 | 0.00 | 0.00 | 0.00 | 0.00 | 0.00 |
| Maishkail | 430 | 100.00 | 0.00 | 99.77 | 0.23 | 0.00 | 0.00 | 0.00 | 0.00 | 0.00 |
| Taraf Ray | 196 | 100.00 | 0.00 | 100.00 | 0.00 | 0.00 | 0.00 | 0.00 | 0.00 | 0.00 |
| Top Bagbari | 236 | 100.00 | 0.00 | 100.00 | 0.00 | 0.00 | 0.00 | 0.00 | 0.00 | 0.00 |

| Administrative Unit, Location and Community | General Household | Percentage of Source of Drinking Water | | | | | | | | |
|--|----------------------|--|----------------------|---------------------------------|-----------------------|-------------|-------------------------------|-------------|---------------|-------------|
| | | Total | Tap/Pipe (Supply) | Tube-well (Deep/ Shallow) | Bottled/ Jar Water | Well | Pond/ River/ Canal/Lake | Spring | Rain Water | Others |
| 1 | 2 | 3 | 4 | 5 | 6 | 7 | 8 | 9 | 10 | 11 |
| Banda Kandarpara* | 197 | 100.00 | 0.00 | 100.00 | 0.00 | 0.00 | 0.00 | 0.00 | 0.00 | 0.00 |
| Bangshi Beltail* | 620 | 100.00 | 0.00 | 100.00 | 0.00 | 0.00 | 0.00 | 0.00 | 0.00 | 0.00 |
| Bir Bangshi | 203 | 100.00 | 0.00 | 100.00 | 0.00 | 0.00 | 0.00 | 0.00 | 0.00 | 0.00 |
| Char Bangshi | 417 | 100.00 | 0.00 | 100.00 | 0.00 | 0.00 | 0.00 | 0.00 | 0.00 | 0.00 |
| Beltail Khayerpara* | 429 | 100.00 | 0.00 | 99.77 | 0.23 | 0.00 | 0.00 | 0.00 | 0.00 | 0.00 |
| Charalkandi* | 325 | 100.00 | 0.00 | 100.00 | 0.00 | 0.00 | 0.00 | 0.00 | 0.00 | 0.00 |
| Chhabilapur* | 1538 | 100.00 | 0.00 | 99.87 | 0.13 | 0.00 | 0.00 | 0.00 | 0.00 | 0.00 |
| Akandapara | 206 | 100.00 | 0.00 | 100.00 | 0.00 | 0.00 | 0.00 | 0.00 | 0.00 | 0.00 |
| Dakkhin Chhabilapur | 206 | 100.00 | 0.00 | 100.00 | 0.00 | 0.00 | 0.00 | 0.00 | 0.00 | 0.00 |
| Pashchim Chhabilapur | 227 | 100.00 | 0.00 | 100.00 | 0.00 | 0.00 | 0.00 | 0.00 | 0.00 | 0.00 |
| Purba Chhabilapur | 718 | 100.00 | 0.00 | 99.72 | 0.28 | 0.00 | 0.00 | 0.00 | 0.00 | 0.00 |
| Uttar Chhabilapur | 181 | 100.00 | 0.00 | 100.00 | 0.00 | 0.00 | 0.00 | 0.00 | 0.00 | 0.00 |
| Ghosherpara* | 2003 | 100.00 | 0.00 | 100.00 | 0.00 | 0.00 | 0.00 | 0.00 | 0.00 | 0.00 |
| Bir Ghosherpara | 818 | 100.00 | 0.00 | 100.00 | 0.00 | 0.00 | 0.00 | 0.00 | 0.00 | 0.00 |
| Char Ghosherpara | 1185 | 100.00 | 0.00 | 100.00 | 0.00 | 0.00 | 0.00 | 0.00 | 0.00 | 0.00 |
| Kahetpara* | 327 | 100.00 | 0.00 | 100.00 | 0.00 | 0.00 | 0.00 | 0.00 | 0.00 | 0.00 |
| Nagerpara* | 220 | 100.00 | 0.00 | 100.00 | 0.00 | 0.00 | 0.00 | 0.00 | 0.00 | 0.00 |
| Pathanpara* | 797 | 100.00 | 0.00 | 99.75 | 0.25 | 0.00 | 0.00 | 0.00 | 0.00 | 0.00 |
| Saguna* | 1219 | 100.00 | 0.00 | 100.00 | 0.00 | 0.00 | 0.00 | 0.00 | 0.00 | 0.00 |
| Bir Saguna | 385 | 100.00 | 0.00 | 100.00 | 0.00 | 0.00 | 0.00 | 0.00 | 0.00 | 0.00 |
| Char Saguna | 834 | 100.00 | 0.00 | 100.00 | 0.00 | 0.00 | 0.00 | 0.00 | 0.00 | 0.00 |
| Jhawgara Union | 8106 | 100.00 | 0.00 | 99.96 | 0.04 | 0.00 | 0.00 | 0.00 | 0.00 | 0.00 |
| Rural | 8106 | 100.00 | 0.00 | 99.96 | 0.04 | 0.00 | 0.00 | 0.00 | 0.00 | 0.00 |
| Urban | 0 | 0.00 | 0.00 | 0.00 | 0.00 | 0.00 | 0.00 | 0.00 | 0.00 | 0.00 |
| Bhatrabari* | 50 | 100.00 | 0.00 | 100.00 | 0.00 | 0.00 | 0.00 | 0.00 | 0.00 | 0.00 |
| Chanderbanda* | 149 | 100.00 | 0.00 | 100.00 | 0.00 | 0.00 | 0.00 | 0.00 | 0.00 | 0.00 |
| Dularbari* | 32 | 100.00 | 0.00 | 100.00 | 0.00 | 0.00 | 0.00 | 0.00 | 0.00 | 0.00 |
| Gutia* | 29 | 100.00 | 0.00 | 100.00 | 0.00 | 0.00 | 0.00 | 0.00 | 0.00 | 0.00 |
| Indrabari* | 906 | 100.00 | 0.00 | 100.00 | 0.00 | 0.00 | 0.00 | 0.00 | 0.00 | 0.00 |
| Pashchimpara | 598 | 100.00 | 0.00 | 100.00 | 0.00 | 0.00 | 0.00 | 0.00 | 0.00 | 0.00 |
| Purbapara | 308 | 100.00 | 0.00 | 100.00 | 0.00 | 0.00 | 0.00 | 0.00 | 0.00 | 0.00 |
| Jhawgara* | 1715 | 100.00 | 0.00 | 99.88 | 0.12 | 0.00 | 0.00 | 0.00 | 0.00 | 0.00 |
| Daherpara | 453 | 100.00 | 0.00 | 99.78 | 0.22 | 0.00 | 0.00 | 0.00 | 0.00 | 0.00 |
| Dakkhin Jhawgara | 476 | 100.00 | 0.00 | 100.00 | 0.00 | 0.00 | 0.00 | 0.00 | 0.00 | 0.00 |
| Pashchim Jhawgara | 361 | 100.00 | 0.00 | 100.00 | 0.00 | 0.00 | 0.00 | 0.00 | 0.00 | 0.00 |
| Purba Jhawgara | 425 | 100.00 | 0.00 | 99.76 | 0.24 | 0.00 | 0.00 | 0.00 | 0.00 | 0.00 |
| Kapashatia* | 1028 | 100.00 | 0.00 | 100.00 | 0.00 | 0.00 | 0.00 | 0.00 | 0.00 | 0.00 |
| Manki* | 500 | 100.00 | 0.00 | 100.00 | 0.00 | 0.00 | 0.00 | 0.00 | 0.00 | 0.00 |
| Pairbari* | 389 | 100.00 | 0.00 | 100.00 | 0.00 | 0.00 | 0.00 | 0.00 | 0.00 | 0.00 |
| Natun Pairbari | 120 | 100.00 | 0.00 | 100.00 | 0.00 | 0.00 | 0.00 | 0.00 | 0.00 | 0.00 |
| Pairbari | 269 | 100.00 | 0.00 | 100.00 | 0.00 | 0.00 | 0.00 | 0.00 | 0.00 | 0.00 |
| Rehai Palashtala* | 500 | 100.00 | 0.00 | 100.00 | 0.00 | 0.00 | 0.00 | 0.00 | 0.00 | 0.00 |
| Ruhili* | 637 | 100.00 | 0.00 | 100.00 | 0.00 | 0.00 | 0.00 | 0.00 | 0.00 | 0.00 |
| Sheikhsadi* | 1281 | 100.00 | 0.00 | 100.00 | 0.00 | 0.00 | 0.00 | 0.00 | 0.00 | 0.00 |
| Sheikhsadi | 735 | 100.00 | 0.00 | 100.00 | 0.00 | 0.00 | 0.00 | 0.00 | 0.00 | 0.00 |
| Sheikhsadi Natunpara | 347 | 100.00 | 0.00 | 100.00 | 0.00 | 0.00 | 0.00 | 0.00 | 0.00 | 0.00 |
| Tupkarchar | 199 | 100.00 | 0.00 | 100.00 | 0.00 | 0.00 | 0.00 | 0.00 | 0.00 | 0.00 |
| Tagarchar* | 890 | 100.00 | 0.00 | 99.89 | 0.11 | 0.00 | 0.00 | 0.00 | 0.00 | 0.00 |
| Kulia Union | 7002 | 100.00 | 0.00 | 99.99 | 0.01 | 0.00 | 0.00 | 0.00 | 0.00 | 0.00 |
| Rural | 6229 | 100.00 | 0.00 | 99.98 | 0.02 | 0.00 | 0.00 | 0.00 | 0.00 | 0.00 |
| Urban | 773 | 100.00 | 0.00 | 100.00 | 0.00 | 0.00 | 0.00 | 0.00 | 0.00 | 0.00 |
| Ballabhpur* | 231 | 100.00 | 0.00 | 99.57 | 0.43 | 0.00 | 0.00 | 0.00 | 0.00 | 0.00 |
| Bhaluka* | 515 | 100.00 | 0.00 | 100.00 | 0.00 | 0.00 | 0.00 | 0.00 | 0.00 | 0.00 |
| Chinitola* | 656 | 100.00 | 0.00 | 100.00 | 0.00 | 0.00 | 0.00 | 0.00 | 0.00 | 0.00 |
| Chinitola | 496 | 100.00 | 0.00 | 100.00 | 0.00 | 0.00 | 0.00 | 0.00 | 0.00 | 0.00 |
| Pirgachha | 160 | 100.00 | 0.00 | 100.00 | 0.00 | 0.00 | 0.00 | 0.00 | 0.00 | 0.00 |
| Daudkura* | 114 | 100.00 | 0.00 | 100.00 | 0.00 | 0.00 | 0.00 | 0.00 | 0.00 | 0.00 |
| Dephlapara* | 120 | 100.00 | 0.00 | 100.00 | 0.00 | 0.00 | 0.00 | 0.00 | 0.00 | 0.00 |
| Kangal Kursha* | 533 | 100.00 | 0.00 | 100.00 | 0.00 | 0.00 | 0.00 | 0.00 | 0.00 | 0.00 |
| Dhalir Bhita | 139 | 100.00 | 0.00 | 100.00 | 0.00 | 0.00 | 0.00 | 0.00 | 0.00 | 0.00 |
| Kangal Kursha | 394 | 100.00 | 0.00 | 100.00 | 0.00 | 0.00 | 0.00 | 0.00 | 0.00 | 0.00 |

| Administrative Unit, Location and Community | General Household | Percentage of Source of Drinking Water | | | | | | | | |
|--|----------------------|--|----------------------|---------------------------------|-----------------------|-------------|-------------------------------|-------------|---------------|-------------|
| | | Total | Tap/Pipe (Supply) | Tube-well (Deep/ Shallow) | Bottled/ Jar Water | Well | Pond/ River/ Canal/Lake | Spring | Rain Water | Others |
| 1 | 2 | 3 | 4 | 5 | 6 | 7 | 8 | 9 | 10 | 11 |
| Kulia* | 996 | 100.00 | 0.00 | 100.00 | 0.00 | 0.00 | 0.00 | 0.00 | 0.00 | 0.00 |
| Pacha Bahala* | 944 | 100.00 | 0.00 | 100.00 | 0.00 | 0.00 | 0.00 | 0.00 | 0.00 | 0.00 |
| Pacha Bahala | 747 | 100.00 | 0.00 | 100.00 | 0.00 | 0.00 | 0.00 | 0.00 | 0.00 | 0.00 |
| Puglipara | 197 | 100.00 | 0.00 | 100.00 | 0.00 | 0.00 | 0.00 | 0.00 | 0.00 | 0.00 |
| Sadipaiti* | 927 | 100.00 | 0.00 | 100.00 | 0.00 | 0.00 | 0.00 | 0.00 | 0.00 | 0.00 |
| Sadipati (Part-1) | 927 | 100.00 | 0.00 | 100.00 | 0.00 | 0.00 | 0.00 | 0.00 | 0.00 | 0.00 |
| Sadipati (2nd Portion)* | 214 | 100.00 | 0.00 | 100.00 | 0.00 | 0.00 | 0.00 | 0.00 | 0.00 | 0.00 |
| Sadipati (2nd Part) | 214 | 100.00 | 0.00 | 100.00 | 0.00 | 0.00 | 0.00 | 0.00 | 0.00 | 0.00 |
| Tanki* | 773 | 100.00 | 0.00 | 100.00 | 0.00 | 0.00 | 0.00 | 0.00 | 0.00 | 0.00 |
| Daudpur | 130 | 100.00 | 0.00 | 100.00 | 0.00 | 0.00 | 0.00 | 0.00 | 0.00 | 0.00 |
| Nayapara | 127 | 100.00 | 0.00 | 100.00 | 0.00 | 0.00 | 0.00 | 0.00 | 0.00 | 0.00 |
| Paragali | 102 | 100.00 | 0.00 | 100.00 | 0.00 | 0.00 | 0.00 | 0.00 | 0.00 | 0.00 |
| Ramarpara | 103 | 100.00 | 0.00 | 100.00 | 0.00 | 0.00 | 0.00 | 0.00 | 0.00 | 0.00 |
| Tanaki | 311 | 100.00 | 0.00 | 100.00 | 0.00 | 0.00 | 0.00 | 0.00 | 0.00 | 0.00 |
| Tarakandi* | 423 | 100.00 | 0.00 | 100.00 | 0.00 | 0.00 | 0.00 | 0.00 | 0.00 | 0.00 |
| Tegharia* | 556 | 100.00 | 0.00 | 100.00 | 0.00 | 0.00 | 0.00 | 0.00 | 0.00 | 0.00 |
| Mahmudpur Union | 11364 | 100.00 | 0.00 | 99.89 | 0.00 | 0.00 | 0.00 | 0.00 | 0.00 | 0.11 |
| Rural | 11364 | 100.00 | 0.00 | 99.89 | 0.00 | 0.00 | 0.00 | 0.00 | 0.00 | 0.11 |
| Urban | 0 | 0.00 | 0.00 | 0.00 | 0.00 | 0.00 | 0.00 | 0.00 | 0.00 | 0.00 |
| Banda Elangi* | 154 | 100.00 | 0.00 | 100.00 | 0.00 | 0.00 | 0.00 | 0.00 | 0.00 | 0.00 |
| Banda Elengi | 154 | 100.00 | 0.00 | 100.00 | 0.00 | 0.00 | 0.00 | 0.00 | 0.00 | 0.00 |
| Baniabari* | 999 | 100.00 | 0.00 | 100.00 | 0.00 | 0.00 | 0.00 | 0.00 | 0.00 | 0.00 |
| Imampur* | 457 | 100.00 | 0.00 | 100.00 | 0.00 | 0.00 | 0.00 | 0.00 | 0.00 | 0.00 |
| Khabuli* | 484 | 100.00 | 0.00 | 97.52 | 0.00 | 0.00 | 0.00 | 0.00 | 0.00 | 2.48 |
| Khasimara* | 1335 | 100.00 | 0.00 | 100.00 | 0.00 | 0.00 | 0.00 | 0.00 | 0.00 | 0.00 |
| Khasimara | 726 | 100.00 | 0.00 | 100.00 | 0.00 | 0.00 | 0.00 | 0.00 | 0.00 | 0.00 |
| Purarchar | 259 | 100.00 | 0.00 | 100.00 | 0.00 | 0.00 | 0.00 | 0.00 | 0.00 | 0.00 |
| Putiapara | 350 | 100.00 | 0.00 | 100.00 | 0.00 | 0.00 | 0.00 | 0.00 | 0.00 | 0.00 |
| Mahmudpur* | 5333 | 100.00 | 0.00 | 100.00 | 0.00 | 0.00 | 0.00 | 0.00 | 0.00 | 0.00 |
| Abaria | 582 | 100.00 | 0.00 | 100.00 | 0.00 | 0.00 | 0.00 | 0.00 | 0.00 | 0.00 |
| Banabandha | 174 | 100.00 | 0.00 | 100.00 | 0.00 | 0.00 | 0.00 | 0.00 | 0.00 | 0.00 |
| Char Mahmudpur | 1250 | 100.00 | 0.00 | 100.00 | 0.00 | 0.00 | 0.00 | 0.00 | 0.00 | 0.00 |
| Gobindi | 979 | 100.00 | 0.00 | 100.00 | 0.00 | 0.00 | 0.00 | 0.00 | 0.00 | 0.00 |
| Kezaikata | 1238 | 100.00 | 0.00 | 100.00 | 0.00 | 0.00 | 0.00 | 0.00 | 0.00 | 0.00 |
| Mahmudpur | 600 | 100.00 | 0.00 | 100.00 | 0.00 | 0.00 | 0.00 | 0.00 | 0.00 | 0.00 |
| Nalsia | 510 | 100.00 | 0.00 | 100.00 | 0.00 | 0.00 | 0.00 | 0.00 | 0.00 | 0.00 |
| Nanglapara Baga* | 142 | 100.00 | 0.00 | 100.00 | 0.00 | 0.00 | 0.00 | 0.00 | 0.00 | 0.00 |
| Payla* | 2460 | 100.00 | 0.00 | 100.00 | 0.00 | 0.00 | 0.00 | 0.00 | 0.00 | 0.00 |
| Ag Payla | 928 | 100.00 | 0.00 | 100.00 | 0.00 | 0.00 | 0.00 | 0.00 | 0.00 | 0.00 |
| Charaldar | 267 | 100.00 | 0.00 | 100.00 | 0.00 | 0.00 | 0.00 | 0.00 | 0.00 | 0.00 |
| Pachh Payla | 1046 | 100.00 | 0.00 | 100.00 | 0.00 | 0.00 | 0.00 | 0.00 | 0.00 | 0.00 |
| Roknaipara | 219 | 100.00 | 0.00 | 100.00 | 0.00 | 0.00 | 0.00 | 0.00 | 0.00 | 0.00 |
| Nangla Union | 6443 | 100.00 | 0.00 | 100.00 | 0.00 | 0.00 | 0.00 | 0.00 | 0.00 | 0.00 |
| Rural | 6443 | 100.00 | 0.00 | 100.00 | 0.00 | 0.00 | 0.00 | 0.00 | 0.00 | 0.00 |
| Urban | 0 | 0.00 | 0.00 | 0.00 | 0.00 | 0.00 | 0.00 | 0.00 | 0.00 | 0.00 |
| Banda Rouha* | 667 | 100.00 | 0.00 | 100.00 | 0.00 | 0.00 | 0.00 | 0.00 | 0.00 | 0.00 |
| Basudebpur (Part)* | 1017 | 100.00 | 0.00 | 100.00 | 0.00 | 0.00 | 0.00 | 0.00 | 0.00 | 0.00 |
| Basudebpur | 360 | 100.00 | 0.00 | 100.00 | 0.00 | 0.00 | 0.00 | 0.00 | 0.00 | 0.00 |
| Kaurabaid | 271 | 100.00 | 0.00 | 100.00 | 0.00 | 0.00 | 0.00 | 0.00 | 0.00 | 0.00 |
| Rupshata | 386 | 100.00 | 0.00 | 100.00 | 0.00 | 0.00 | 0.00 | 0.00 | 0.00 | 0.00 |
| Bayradanga* | 339 | 100.00 | 0.00 | 100.00 | 0.00 | 0.00 | 0.00 | 0.00 | 0.00 | 0.00 |
| Deulabari* | 855 | 100.00 | 0.00 | 100.00 | 0.00 | 0.00 | 0.00 | 0.00 | 0.00 | 0.00 |
| Deulabari | 449 | 100.00 | 0.00 | 100.00 | 0.00 | 0.00 | 0.00 | 0.00 | 0.00 | 0.00 |
| Pramanikpara | 181 | 100.00 | 0.00 | 100.00 | 0.00 | 0.00 | 0.00 | 0.00 | 0.00 | 0.00 |
| Sardarpara | 225 | 100.00 | 0.00 | 100.00 | 0.00 | 0.00 | 0.00 | 0.00 | 0.00 | 0.00 |
| Gobindapur 2nd Khanda* | 1476 | 100.00 | 0.00 | 100.00 | 0.00 | 0.00 | 0.00 | 0.00 | 0.00 | 0.00 |
| Bagurpara | 376 | 100.00 | 0.00 | 100.00 | 0.00 | 0.00 | 0.00 | 0.00 | 0.00 | 0.00 |
| Charaldar | 433 | 100.00 | 0.00 | 100.00 | 0.00 | 0.00 | 0.00 | 0.00 | 0.00 | 0.00 |
| Gobindapur | 381 | 100.00 | 0.00 | 100.00 | 0.00 | 0.00 | 0.00 | 0.00 | 0.00 | 0.00 |
| Majhband Nangla | 286 | 100.00 | 0.00 | 100.00 | 0.00 | 0.00 | 0.00 | 0.00 | 0.00 | 0.00 |
| Gobindapur 3rd Khanda* | 379 | 100.00 | 0.00 | 100.00 | 0.00 | 0.00 | 0.00 | 0.00 | 0.00 | 0.00 |

| Administrative Unit, Location and Community | General Household | Percentage of Source of Drinking Water | | | | | | | | |
|--|----------------------|--|----------------------|---------------------------------|-----------------------|-------------|-------------------------------|-------------|---------------|-------------|
| | | Total | Tap/Pipe (Supply) | Tube-well (Deep/ Shallow) | Bottled/ Jar Water | Well | Pond/ River/ Canal/Lake | Spring | Rain Water | Others |
| 1 | 2 | 3 | 4 | 5 | 6 | 7 | 8 | 9 | 10 | 11 |
| Gobindapur | 76 | 100.00 | 0.00 | 100.00 | 0.00 | 0.00 | 0.00 | 0.00 | 0.00 | 0.00 |
| Kachhmir Tair | 48 | 100.00 | 0.00 | 100.00 | 0.00 | 0.00 | 0.00 | 0.00 | 0.00 | 0.00 |
| Natarkura | 255 | 100.00 | 0.00 | 100.00 | 0.00 | 0.00 | 0.00 | 0.00 | 0.00 | 0.00 |
| Haripur* | 799 | 100.00 | 0.00 | 100.00 | 0.00 | 0.00 | 0.00 | 0.00 | 0.00 | 0.00 |
| Haripur | 404 | 100.00 | 0.00 | 100.00 | 0.00 | 0.00 | 0.00 | 0.00 | 0.00 | 0.00 |
| Haripur Bhatipara | 108 | 100.00 | 0.00 | 100.00 | 0.00 | 0.00 | 0.00 | 0.00 | 0.00 | 0.00 |
| Pathalia | 287 | 100.00 | 0.00 | 100.00 | 0.00 | 0.00 | 0.00 | 0.00 | 0.00 | 0.00 |
| Nangla* | 911 | 100.00 | 0.00 | 100.00 | 0.00 | 0.00 | 0.00 | 0.00 | 0.00 | 0.00 |
| Munshi Nangla | 584 | 100.00 | 0.00 | 100.00 | 0.00 | 0.00 | 0.00 | 0.00 | 0.00 | 0.00 |
| Nalkuri | 228 | 100.00 | 0.00 | 100.00 | 0.00 | 0.00 | 0.00 | 0.00 | 0.00 | 0.00 |
| Naya Para | 99 | 100.00 | 0.00 | 100.00 | 0.00 | 0.00 | 0.00 | 0.00 | 0.00 | 0.00 |
| Nayanagar Union | 6390 | 100.00 | 0.00 | 99.75 | 0.02 | 0.02 | 0.02 | 0.00 | 0.00 | 0.20 |
| Rural | 6390 | 100.00 | 0.00 | 99.75 | 0.02 | 0.02 | 0.02 | 0.00 | 0.00 | 0.20 |
| Urban | 0 | 0.00 | 0.00 | 0.00 | 0.00 | 0.00 | 0.00 | 0.00 | 0.00 | 0.00 |
| Alokdia 1st Khanda* | 102 | 100.00 | 0.00 | 100.00 | 0.00 | 0.00 | 0.00 | 0.00 | 0.00 | 0.00 |
| Alokdia (Part-1) | 102 | 100.00 | 0.00 | 100.00 | 0.00 | 0.00 | 0.00 | 0.00 | 0.00 | 0.00 |
| Alokdia 2nd Khanda* | 101 | 100.00 | 0.00 | 100.00 | 0.00 | 0.00 | 0.00 | 0.00 | 0.00 | 0.00 |
| Alokdia (Part-2) | 101 | 100.00 | 0.00 | 100.00 | 0.00 | 0.00 | 0.00 | 0.00 | 0.00 | 0.00 |
| Bajaraddipara* | 279 | 100.00 | 0.00 | 100.00 | 0.00 | 0.00 | 0.00 | 0.00 | 0.00 | 0.00 |
| Bajarddipara | 279 | 100.00 | 0.00 | 100.00 | 0.00 | 0.00 | 0.00 | 0.00 | 0.00 | 0.00 |
| Banipakuria* | 120 | 100.00 | 0.00 | 100.00 | 0.00 | 0.00 | 0.00 | 0.00 | 0.00 | 0.00 |
| Burunga* | 582 | 100.00 | 0.00 | 100.00 | 0.00 | 0.00 | 0.00 | 0.00 | 0.00 | 0.00 |
| Chhinna* | 62 | 100.00 | 0.00 | 100.00 | 0.00 | 0.00 | 0.00 | 0.00 | 0.00 | 0.00 |
| Dagi* | 448 | 100.00 | 0.00 | 99.55 | 0.00 | 0.22 | 0.22 | 0.00 | 0.00 | 0.00 |
| Hat Gobindaganj* | 7 | 100.00 | 0.00 | 100.00 | 0.00 | 0.00 | 0.00 | 0.00 | 0.00 | 0.00 |
| Jalalpur (Part)* | 368 | 100.00 | 0.00 | 100.00 | 0.00 | 0.00 | 0.00 | 0.00 | 0.00 | 0.00 |
| Jalalpur | 368 | 100.00 | 0.00 | 100.00 | 0.00 | 0.00 | 0.00 | 0.00 | 0.00 | 0.00 |
| Kacharir Chhara* | 16 | 100.00 | 0.00 | 100.00 | 0.00 | 0.00 | 0.00 | 0.00 | 0.00 | 0.00 |
| Kamarerchar* | 817 | 100.00 | 0.00 | 100.00 | 0.00 | 0.00 | 0.00 | 0.00 | 0.00 | 0.00 |
| Kamarerchar (5 No Char) | 817 | 100.00 | 0.00 | 100.00 | 0.00 | 0.00 | 0.00 | 0.00 | 0.00 | 0.00 |
| Lakhipur* | 91 | 100.00 | 0.00 | 100.00 | 0.00 | 0.00 | 0.00 | 0.00 | 0.00 | 0.00 |
| Malancha* | 1072 | 100.00 | 0.00 | 99.91 | 0.09 | 0.00 | 0.00 | 0.00 | 0.00 | 0.00 |
| Mamabhagina* | 108 | 100.00 | 0.00 | 100.00 | 0.00 | 0.00 | 0.00 | 0.00 | 0.00 | 0.00 |
| Megharbari* | 929 | 100.00 | 0.00 | 98.60 | 0.00 | 0.00 | 0.00 | 0.00 | 0.00 | 1.40 |
| Sadhupur* | 1066 | 100.00 | 0.00 | 100.00 | 0.00 | 0.00 | 0.00 | 0.00 | 0.00 | 0.00 |
| Udnapara (2nd Khanda)* | 28 | 100.00 | 0.00 | 100.00 | 0.00 | 0.00 | 0.00 | 0.00 | 0.00 | 0.00 |
| Udnapara(Part-2) | 28 | 100.00 | 0.00 | 100.00 | 0.00 | 0.00 | 0.00 | 0.00 | 0.00 | 0.00 |
| Udnapara (1st Khanda)* | 151 | 100.00 | 0.00 | 100.00 | 0.00 | 0.00 | 0.00 | 0.00 | 0.00 | 0.00 |
| Udnapara (Part-1) | 151 | 100.00 | 0.00 | 100.00 | 0.00 | 0.00 | 0.00 | 0.00 | 0.00 | 0.00 |
| Ukhra* | 43 | 100.00 | 0.00 | 100.00 | 0.00 | 0.00 | 0.00 | 0.00 | 0.00 | 0.00 |
| Shyampur Union | 4336 | 100.00 | 0.00 | 99.88 | 0.07 | 0.00 | 0.05 | 0.00 | 0.00 | 0.00 |
| Rural | 4336 | 100.00 | 0.00 | 99.88 | 0.07 | 0.00 | 0.05 | 0.00 | 0.00 | 0.00 |
| Urban | 0 | 0.00 | 0.00 | 0.00 | 0.00 | 0.00 | 0.00 | 0.00 | 0.00 | 0.00 |
| Goalinirchar* | 4177 | 100.00 | 0.00 | 99.88 | 0.07 | 0.00 | 0.05 | 0.00 | 0.00 | 0.00 |
| Amdanga (Part) | 251 | 100.00 | 0.00 | 100.00 | 0.00 | 0.00 | 0.00 | 0.00 | 0.00 | 0.00 |
| Balurchar | 722 | 100.00 | 0.00 | 100.00 | 0.00 | 0.00 | 0.00 | 0.00 | 0.00 | 0.00 |
| Baulerpara | 184 | 100.00 | 0.00 | 100.00 | 0.00 | 0.00 | 0.00 | 0.00 | 0.00 | 0.00 |
| Char Basanta | 523 | 100.00 | 0.00 | 99.81 | 0.00 | 0.00 | 0.19 | 0.00 | 0.00 | 0.00 |
| Char No.2 | 218 | 100.00 | 0.00 | 100.00 | 0.00 | 0.00 | 0.00 | 0.00 | 0.00 | 0.00 |
| Gobindi | 249 | 100.00 | 0.00 | 100.00 | 0.00 | 0.00 | 0.00 | 0.00 | 0.00 | 0.00 |
| Kezaikata | 552 | 100.00 | 0.00 | 100.00 | 0.00 | 0.00 | 0.00 | 0.00 | 0.00 | 0.00 |
| Shaympur | 704 | 100.00 | 0.00 | 99.57 | 0.43 | 0.00 | 0.00 | 0.00 | 0.00 | 0.00 |
| Tupkerchar | 774 | 100.00 | 0.00 | 99.87 | 0.00 | 0.00 | 0.13 | 0.00 | 0.00 | 0.00 |
| Pratapjhagri* | 159 | 100.00 | 0.00 | 100.00 | 0.00 | 0.00 | 0.00 | 0.00 | 0.00 | 0.00 |
| Sarishabari Upazila | 88883 | 100.00 | 2.57 | 97.40 | 0.01 | 0.00 | 0.02 | 0.00 | 0.00 | 0.00 |
| Rural | 71384 | 100.00 | 0.00 | 99.97 | 0.00 | 0.00 | 0.02 | 0.00 | 0.00 | 0.00 |
| Urban | 17499 | 100.00 | 13.06 | 86.90 | 0.03 | 0.01 | 0.01 | 0.00 | 0.00 | 0.00 |
| Sarishabari Paurashava | 14265 | 100.00 | 16.02 | 83.95 | 0.04 | 0.00 | 0.00 | 0.00 | 0.00 | 0.00 |
| Ward No. 01 | 2439 | 100.00 | 25.26 | 74.74 | 0.00 | 0.00 | 0.00 | 0.00 | 0.00 | 0.00 |
| Dhanata* | 702 | 100.00 | 38.18 | 61.82 | 0.00 | 0.00 | 0.00 | 0.00 | 0.00 | 0.00 |
| Bir Dhanata | 350 | 100.00 | 70.29 | 29.71 | 0.00 | 0.00 | 0.00 | 0.00 | 0.00 | 0.00 |

| Administrative Unit, Location and Community | General Household | Percentage of Source of Drinking Water | | | | | | | | |
|--|----------------------|--|----------------------|---------------------------------|-----------------------|-------------|-------------------------------|-------------|---------------|-------------|
| | | Total | Tap/Pipe (Supply) | Tube-well (Deep/ Shallow) | Bottled/ Jar Water | Well | Pond/ River/ Canal/Lake | Spring | Rain Water | Others |
| 1 | 2 | 3 | 4 | 5 | 6 | 7 | 8 | 9 | 10 | 11 |
| Char Dhanata | 352 | 100.00 | 6.25 | 93.75 | 0.00 | 0.00 | 0.00 | 0.00 | 0.00 | 0.00 |
| Satpoa* | 1737 | 100.00 | 20.03 | 79.97 | 0.00 | 0.00 | 0.00 | 0.00 | 0.00 | 0.00 |
| Ward No. 02 | 1812 | 100.00 | 24.12 | 75.77 | 0.11 | 0.00 | 0.00 | 0.00 | 0.00 | 0.00 |
| Bhurarbari* | 1264 | 100.00 | 32.75 | 67.09 | 0.16 | 0.00 | 0.00 | 0.00 | 0.00 | 0.00 |
| Aramnagar | 413 | 100.00 | 23.97 | 76.03 | 0.00 | 0.00 | 0.00 | 0.00 | 0.00 | 0.00 |
| Aramnagar Bazar | 508 | 100.00 | 60.83 | 38.78 | 0.39 | 0.00 | 0.00 | 0.00 | 0.00 | 0.00 |
| Bankaraouha | 5 | 100.00 | 0.00 | 100.00 | 0.00 | 0.00 | 0.00 | 0.00 | 0.00 | 0.00 |
| Bhurarbari | 338 | 100.00 | 1.78 | 98.22 | 0.00 | 0.00 | 0.00 | 0.00 | 0.00 | 0.00 |
| Samarthabari* | 548 | 100.00 | 4.20 | 95.80 | 0.00 | 0.00 | 0.00 | 0.00 | 0.00 | 0.00 |
| Jhalupara | 126 | 100.00 | 0.00 | 100.00 | 0.00 | 0.00 | 0.00 | 0.00 | 0.00 | 0.00 |
| Samarthabari | 422 | 100.00 | 5.45 | 94.55 | 0.00 | 0.00 | 0.00 | 0.00 | 0.00 | 0.00 |
| Ward No. 03 | 1795 | 100.00 | 2.01 | 97.99 | 0.00 | 0.00 | 0.00 | 0.00 | 0.00 | 0.00 |
| Balardiar* | 1252 | 100.00 | 0.00 | 100.00 | 0.00 | 0.00 | 0.00 | 0.00 | 0.00 | 0.00 |
| Mulbari* | 543 | 100.00 | 6.63 | 93.37 | 0.00 | 0.00 | 0.00 | 0.00 | 0.00 | 0.00 |
| Mulbari Talukdarpara | 543 | 100.00 | 6.63 | 93.37 | 0.00 | 0.00 | 0.00 | 0.00 | 0.00 | 0.00 |
| Ward No. 04 | 1253 | 100.00 | 54.03 | 45.81 | 0.16 | 0.00 | 0.00 | 0.00 | 0.00 | 0.00 |
| Bil Itaria* | 10 | 100.00 | 0.00 | 100.00 | 0.00 | 0.00 | 0.00 | 0.00 | 0.00 | 0.00 |
| Bil Shimla* | 19 | 100.00 | 42.11 | 52.63 | 5.26 | 0.00 | 0.00 | 0.00 | 0.00 | 0.00 |
| Shimla Gopinath (Part)* | 1214 | 100.00 | 54.53 | 45.39 | 0.08 | 0.00 | 0.00 | 0.00 | 0.00 | 0.00 |
| Shimla Bazar | 1214 | 100.00 | 54.53 | 45.39 | 0.08 | 0.00 | 0.00 | 0.00 | 0.00 | 0.00 |
| Shimla Raghunath* | 10 | 100.00 | 70.00 | 30.00 | 0.00 | 0.00 | 0.00 | 0.00 | 0.00 | 0.00 |
| Ward No. 05 | 1916 | 100.00 | 12.53 | 87.47 | 0.00 | 0.00 | 0.00 | 0.00 | 0.00 | 0.00 |
| Bangali (Part)* | 876 | 100.00 | 7.99 | 92.01 | 0.00 | 0.00 | 0.00 | 0.00 | 0.00 | 0.00 |
| Kamrabad | 876 | 100.00 | 7.99 | 92.01 | 0.00 | 0.00 | 0.00 | 0.00 | 0.00 | 0.00 |
| Shimla Gopinath (Part)* | 1040 | 100.00 | 16.35 | 83.65 | 0.00 | 0.00 | 0.00 | 0.00 | 0.00 | 0.00 |
| Shimla Palli | 1040 | 100.00 | 16.35 | 83.65 | 0.00 | 0.00 | 0.00 | 0.00 | 0.00 | 0.00 |
| Ward No. 06 | 1645 | 100.00 | 7.78 | 92.16 | 0.06 | 0.00 | 0.00 | 0.00 | 0.00 | 0.00 |
| Chak Hatbari* | 231 | 100.00 | 0.00 | 100.00 | 0.00 | 0.00 | 0.00 | 0.00 | 0.00 | 0.00 |
| Diar Krishna (1st Khanda)* | 180 | 100.00 | 36.67 | 63.33 | 0.00 | 0.00 | 0.00 | 0.00 | 0.00 | 0.00 |
| Diar Krishnai (1st Khanda) | 180 | 100.00 | 36.67 | 63.33 | 0.00 | 0.00 | 0.00 | 0.00 | 0.00 | 0.00 |
| Diar Krisna (2nd Khanda)* | 51 | 100.00 | 0.00 | 100.00 | 0.00 | 0.00 | 0.00 | 0.00 | 0.00 | 0.00 |
| Diar Krishnai (2nd Khanda) | 51 | 100.00 | 0.00 | 100.00 | 0.00 | 0.00 | 0.00 | 0.00 | 0.00 | 0.00 |
| Haluaghat Shimla Madhab* | 36 | 100.00 | 0.00 | 100.00 | 0.00 | 0.00 | 0.00 | 0.00 | 0.00 | 0.00 |
| Katiarbari* | 119 | 100.00 | 5.04 | 94.96 | 0.00 | 0.00 | 0.00 | 0.00 | 0.00 | 0.00 |
| Shimla Bhagabat* | 37 | 100.00 | 0.00 | 100.00 | 0.00 | 0.00 | 0.00 | 0.00 | 0.00 | 0.00 |
| Shimla Baghabat | 37 | 100.00 | 0.00 | 100.00 | 0.00 | 0.00 | 0.00 | 0.00 | 0.00 | 0.00 |
| Shimla Chand* | 67 | 100.00 | 0.00 | 100.00 | 0.00 | 0.00 | 0.00 | 0.00 | 0.00 | 0.00 |
| Shimla Madhab Konabari* | 520 | 100.00 | 0.00 | 100.00 | 0.00 | 0.00 | 0.00 | 0.00 | 0.00 | 0.00 |
| Shimla Manohar Maizbari* | 404 | 100.00 | 13.86 | 85.89 | 0.25 | 0.00 | 0.00 | 0.00 | 0.00 | 0.00 |
| Ward No. 07 | 1213 | 100.00 | 12.45 | 87.55 | 0.00 | 0.00 | 0.00 | 0.00 | 0.00 | 0.00 |
| Bangali (Part)* | 1213 | 100.00 | 12.45 | 87.55 | 0.00 | 0.00 | 0.00 | 0.00 | 0.00 | 0.00 |
| Bangalipara Bausi Bazar | 903 | 100.00 | 13.95 | 86.05 | 0.00 | 0.00 | 0.00 | 0.00 | 0.00 | 0.00 |
| Ezrapara | 310 | 100.00 | 8.06 | 91.94 | 0.00 | 0.00 | 0.00 | 0.00 | 0.00 | 0.00 |
| Ward No. 08 | 1018 | 100.00 | 0.00 | 100.00 | 0.00 | 0.00 | 0.00 | 0.00 | 0.00 | 0.00 |
| Bangali (Part)* | 1018 | 100.00 | 0.00 | 100.00 | 0.00 | 0.00 | 0.00 | 0.00 | 0.00 | 0.00 |
| Bausi | 1018 | 100.00 | 0.00 | 100.00 | 0.00 | 0.00 | 0.00 | 0.00 | 0.00 | 0.00 |
| Ward No. 09 | 1174 | 100.00 | 0.00 | 100.00 | 0.00 | 0.00 | 0.00 | 0.00 | 0.00 | 0.00 |
| Bangali (Part)* | 1174 | 100.00 | 0.00 | 100.00 | 0.00 | 0.00 | 0.00 | 0.00 | 0.00 | 0.00 |
| Bangali Chandanpur | 327 | 100.00 | 0.00 | 100.00 | 0.00 | 0.00 | 0.00 | 0.00 | 0.00 | 0.00 |
| Bausi Gazaria | 195 | 100.00 | 0.00 | 100.00 | 0.00 | 0.00 | 0.00 | 0.00 | 0.00 | 0.00 |
| Chak Bangali | 116 | 100.00 | 0.00 | 100.00 | 0.00 | 0.00 | 0.00 | 0.00 | 0.00 | 0.00 |
| Char Bangali | 380 | 100.00 | 0.00 | 100.00 | 0.00 | 0.00 | 0.00 | 0.00 | 0.00 | 0.00 |
| Naogala | 156 | 100.00 | 0.00 | 100.00 | 0.00 | 0.00 | 0.00 | 0.00 | 0.00 | 0.00 |
| Aona Union | 8522 | 100.00 | 0.00 | 99.98 | 0.00 | 0.00 | 0.02 | 0.00 | 0.00 | 0.00 |
| Rural | 8522 | 100.00 | 0.00 | 99.98 | 0.00 | 0.00 | 0.02 | 0.00 | 0.00 | 0.00 |
| Urban | 0 | 0.00 | 0.00 | 0.00 | 0.00 | 0.00 | 0.00 | 0.00 | 0.00 | 0.00 |
| Aona* | 116 | 100.00 | 0.00 | 99.14 | 0.00 | 0.00 | 0.86 | 0.00 | 0.00 | 0.00 |
| Barikandi* | 31 | 100.00 | 0.00 | 100.00 | 0.00 | 0.00 | 0.00 | 0.00 | 0.00 | 0.00 |
| Dayalpur* | 1816 | 100.00 | 0.00 | 100.00 | 0.00 | 0.00 | 0.00 | 0.00 | 0.00 | 0.00 |
| Batikamari | 385 | 100.00 | 0.00 | 100.00 | 0.00 | 0.00 | 0.00 | 0.00 | 0.00 | 0.00 |
| Daulatpur | 1001 | 100.00 | 0.00 | 100.00 | 0.00 | 0.00 | 0.00 | 0.00 | 0.00 | 0.00 |

| Administrative Unit, Location and Community | General Household | Percentage of Source of Drinking Water | | | | | | | | |
|---|----------------------|--|----------------------|---------------------------------|-----------------------|-------------|-------------------------------|-------------|---------------|-------------|
| | | Total | Tap/Pipe (Supply) | Tube-well (Deep/ Shallow) | Bottled/ Jar Water | Well | Pond/ River/ Canal/Lake | Spring | Rain Water | Others |
| 1 | 2 | 3 | 4 | 5 | 6 | 7 | 8 | 9 | 10 | 11 |
| Mendarber | 244 | 100.00 | 0.00 | 100.00 | 0.00 | 0.00 | 0.00 | 0.00 | 0.00 | 0.00 |
| Rampur | 186 | 100.00 | 0.00 | 100.00 | 0.00 | 0.00 | 0.00 | 0.00 | 0.00 | 0.00 |
| Ghuncha* | 161 | 100.00 | 0.00 | 100.00 | 0.00 | 0.00 | 0.00 | 0.00 | 0.00 | 0.00 |
| Goal Bathan* | 313 | 100.00 | 0.00 | 100.00 | 0.00 | 0.00 | 0.00 | 0.00 | 0.00 | 0.00 |
| Kalikapur* | 201 | 100.00 | 0.00 | 100.00 | 0.00 | 0.00 | 0.00 | 0.00 | 0.00 | 0.00 |
| Kulpal* | 521 | 100.00 | 0.00 | 100.00 | 0.00 | 0.00 | 0.00 | 0.00 | 0.00 | 0.00 |
| Kumarpara* | 355 | 100.00 | 0.00 | 99.72 | 0.00 | 0.00 | 0.28 | 0.00 | 0.00 | 0.00 |
| Kurulia Patal* | 459 | 100.00 | 0.00 | 100.00 | 0.00 | 0.00 | 0.00 | 0.00 | 0.00 | 0.00 |
| Natherpara* | 535 | 100.00 | 0.00 | 100.00 | 0.00 | 0.00 | 0.00 | 0.00 | 0.00 | 0.00 |
| Kashinathpur (Part) | 105 | 100.00 | 0.00 | 100.00 | 0.00 | 0.00 | 0.00 | 0.00 | 0.00 | 0.00 |
| Natherpara | 225 | 100.00 | 0.00 | 100.00 | 0.00 | 0.00 | 0.00 | 0.00 | 0.00 | 0.00 |
| Tikrapara | 205 | 100.00 | 0.00 | 100.00 | 0.00 | 0.00 | 0.00 | 0.00 | 0.00 | 0.00 |
| Panchashi* | 1245 | 100.00 | 0.00 | 100.00 | 0.00 | 0.00 | 0.00 | 0.00 | 0.00 | 0.00 |
| Taraniata* | 1316 | 100.00 | 0.00 | 100.00 | 0.00 | 0.00 | 0.00 | 0.00 | 0.00 | 0.00 |
| Chandpur | 170 | 100.00 | 0.00 | 100.00 | 0.00 | 0.00 | 0.00 | 0.00 | 0.00 | 0.00 |
| Kabariabari | 574 | 100.00 | 0.00 | 100.00 | 0.00 | 0.00 | 0.00 | 0.00 | 0.00 | 0.00 |
| Kashinathpur (Part) | 290 | 100.00 | 0.00 | 100.00 | 0.00 | 0.00 | 0.00 | 0.00 | 0.00 | 0.00 |
| Taraniata | 282 | 100.00 | 0.00 | 100.00 | 0.00 | 0.00 | 0.00 | 0.00 | 0.00 | 0.00 |
| Thalulla* | 1453 | 100.00 | 0.00 | 100.00 | 0.00 | 0.00 | 0.00 | 0.00 | 0.00 | 0.00 |
| Bhatara Union | 8970 | 100.00 | 0.00 | 99.99 | 0.00 | 0.01 | 0.00 | 0.00 | 0.00 | 0.00 |
| Rural | 8970 | 100.00 | 0.00 | 99.99 | 0.00 | 0.01 | 0.00 | 0.00 | 0.00 | 0.00 |
| Urban | 0 | 0.00 | 0.00 | 0.00 | 0.00 | 0.00 | 0.00 | 0.00 | 0.00 | 0.00 |
| Bangali (Part)* | 619 | 100.00 | 0.00 | 100.00 | 0.00 | 0.00 | 0.00 | 0.00 | 0.00 | 0.00 |
| Bausi Dopadah | 55 | 100.00 | 0.00 | 100.00 | 0.00 | 0.00 | 0.00 | 0.00 | 0.00 | 0.00 |
| Bausi Gazaria | 114 | 100.00 | 0.00 | 100.00 | 0.00 | 0.00 | 0.00 | 0.00 | 0.00 | 0.00 |
| Choukha | 160 | 100.00 | 0.00 | 100.00 | 0.00 | 0.00 | 0.00 | 0.00 | 0.00 | 0.00 |
| Nayapara | 99 | 100.00 | 0.00 | 100.00 | 0.00 | 0.00 | 0.00 | 0.00 | 0.00 | 0.00 |
| Periata | 153 | 100.00 | 0.00 | 100.00 | 0.00 | 0.00 | 0.00 | 0.00 | 0.00 | 0.00 |
| Nichintpur | 38 | 100.00 | 0.00 | 100.00 | 0.00 | 0.00 | 0.00 | 0.00 | 0.00 | 0.00 |
| Barai Patal* | 388 | 100.00 | 0.00 | 100.00 | 0.00 | 0.00 | 0.00 | 0.00 | 0.00 | 0.00 |
| Bhatara* | 1758 | 100.00 | 0.00 | 100.00 | 0.00 | 0.00 | 0.00 | 0.00 | 0.00 | 0.00 |
| Bhatara | 928 | 100.00 | 0.00 | 100.00 | 0.00 | 0.00 | 0.00 | 0.00 | 0.00 | 0.00 |
| Gopinathpur | 181 | 100.00 | 0.00 | 100.00 | 0.00 | 0.00 | 0.00 | 0.00 | 0.00 | 0.00 |
| Kasaripara | 116 | 100.00 | 0.00 | 100.00 | 0.00 | 0.00 | 0.00 | 0.00 | 0.00 | 0.00 |
| Mohanganj | 50 | 100.00 | 0.00 | 100.00 | 0.00 | 0.00 | 0.00 | 0.00 | 0.00 | 0.00 |
| Parpara | 382 | 100.00 | 0.00 | 100.00 | 0.00 | 0.00 | 0.00 | 0.00 | 0.00 | 0.00 |
| Uderpara | 101 | 100.00 | 0.00 | 100.00 | 0.00 | 0.00 | 0.00 | 0.00 | 0.00 | 0.00 |
| Bhebla* | 471 | 100.00 | 0.00 | 100.00 | 0.00 | 0.00 | 0.00 | 0.00 | 0.00 | 0.00 |
| Chandanpur* | 218 | 100.00 | 0.00 | 100.00 | 0.00 | 0.00 | 0.00 | 0.00 | 0.00 | 0.00 |
| Char Haripur* | 759 | 100.00 | 0.00 | 100.00 | 0.00 | 0.00 | 0.00 | 0.00 | 0.00 | 0.00 |
| Dhopadaha* | 417 | 100.00 | 0.00 | 100.00 | 0.00 | 0.00 | 0.00 | 0.00 | 0.00 | 0.00 |
| Fulbaria* | 631 | 100.00 | 0.00 | 100.00 | 0.00 | 0.00 | 0.00 | 0.00 | 0.00 | 0.00 |
| Jolarkhupi* | 46 | 100.00 | 0.00 | 100.00 | 0.00 | 0.00 | 0.00 | 0.00 | 0.00 | 0.00 |
| Joynagar* | 663 | 100.00 | 0.00 | 99.85 | 0.00 | 0.15 | 0.00 | 0.00 | 0.00 | 0.00 |
| Kalarchhara* | 75 | 100.00 | 0.00 | 100.00 | 0.00 | 0.00 | 0.00 | 0.00 | 0.00 | 0.00 |
| Krishna Rambari Mahishabaduria (2nd Khanda)* | 125 | 100.00 | 0.00 | 100.00 | 0.00 | 0.00 | 0.00 | 0.00 | 0.00 | 0.00 |
| Krishnarambari | 125 | 100.00 | 0.00 | 100.00 | 0.00 | 0.00 | 0.00 | 0.00 | 0.00 | 0.00 |
| Krishnapur* | 469 | 100.00 | 0.00 | 100.00 | 0.00 | 0.00 | 0.00 | 0.00 | 0.00 | 0.00 |
| Kuturia* | 423 | 100.00 | 0.00 | 100.00 | 0.00 | 0.00 | 0.00 | 0.00 | 0.00 | 0.00 |
| Maguriapara* | 228 | 100.00 | 0.00 | 100.00 | 0.00 | 0.00 | 0.00 | 0.00 | 0.00 | 0.00 |
| Mahisha Bhaduria (1st Portion)* | 734 | 100.00 | 0.00 | 100.00 | 0.00 | 0.00 | 0.00 | 0.00 | 0.00 | 0.00 |
| Mahis Baduria | 734 | 100.00 | 0.00 | 100.00 | 0.00 | 0.00 | 0.00 | 0.00 | 0.00 | 0.00 |
| Pakhadubi* | 479 | 100.00 | 0.00 | 100.00 | 0.00 | 0.00 | 0.00 | 0.00 | 0.00 | 0.00 |
| Phuldaha* | 467 | 100.00 | 0.00 | 100.00 | 0.00 | 0.00 | 0.00 | 0.00 | 0.00 | 0.00 |
| Doail Union | 12492 | 100.00 | 0.00 | 100.00 | 0.00 | 0.00 | 0.00 | 0.00 | 0.00 | 0.00 |
| Rural | 12492 | 100.00 | 0.00 | 100.00 | 0.00 | 0.00 | 0.00 | 0.00 | 0.00 | 0.00 |
| Urban | 0 | 0.00 | 0.00 | 0.00 | 0.00 | 0.00 | 0.00 | 0.00 | 0.00 | 0.00 |
| Balia* | 1228 | 100.00 | 0.00 | 100.00 | 0.00 | 0.00 | 0.00 | 0.00 | 0.00 | 0.00 |
| Balia | 565 | 100.00 | 0.00 | 100.00 | 0.00 | 0.00 | 0.00 | 0.00 | 0.00 | 0.00 |
| Char Balia | 663 | 100.00 | 0.00 | 100.00 | 0.00 | 0.00 | 0.00 | 0.00 | 0.00 | 0.00 |

| Administrative Unit, Location and Community | General Household | Percentage of Source of Drinking Water | | | | | | | | |
|--|----------------------|--|----------------------|---------------------------------|-----------------------|-------------|-------------------------------|-------------|---------------|-------------|
| | | Total | Tap/Pipe (Supply) | Tube-well (Deep/ Shallow) | Bottled/ Jar Water | Well | Pond/ River/ Canal/Lake | Spring | Rain Water | Others |
| 1 | 2 | 3 | 4 | 5 | 6 | 7 | 8 | 9 | 10 | 11 |
| Bhabanipur* | 990 | 100.00 | 0.00 | 100.00 | 0.00 | 0.00 | 0.00 | 0.00 | 0.00 | 0.00 |
| Bhabanipur | 590 | 100.00 | 0.00 | 100.00 | 0.00 | 0.00 | 0.00 | 0.00 | 0.00 | 0.00 |
| Loknathpur | 135 | 100.00 | 0.00 | 100.00 | 0.00 | 0.00 | 0.00 | 0.00 | 0.00 | 0.00 |
| Garadoba | 265 | 100.00 | 0.00 | 100.00 | 0.00 | 0.00 | 0.00 | 0.00 | 0.00 | 0.00 |
| Chaparkona* | 1691 | 100.00 | 0.00 | 100.00 | 0.00 | 0.00 | 0.00 | 0.00 | 0.00 | 0.00 |
| Chaparkona | 1073 | 100.00 | 0.00 | 100.00 | 0.00 | 0.00 | 0.00 | 0.00 | 0.00 | 0.00 |
| Decreeibanda | 412 | 100.00 | 0.00 | 100.00 | 0.00 | 0.00 | 0.00 | 0.00 | 0.00 | 0.00 |
| Kolarpar | 93 | 100.00 | 0.00 | 100.00 | 0.00 | 0.00 | 0.00 | 0.00 | 0.00 | 0.00 |
| Purbachar | 113 | 100.00 | 0.00 | 100.00 | 0.00 | 0.00 | 0.00 | 0.00 | 0.00 | 0.00 |
| Doail* | 3172 | 100.00 | 0.00 | 100.00 | 0.00 | 0.00 | 0.00 | 0.00 | 0.00 | 0.00 |
| Doail | 1520 | 100.00 | 0.00 | 100.00 | 0.00 | 0.00 | 0.00 | 0.00 | 0.00 | 0.00 |
| Gobindapur | 326 | 100.00 | 0.00 | 100.00 | 0.00 | 0.00 | 0.00 | 0.00 | 0.00 | 0.00 |
| Kazir Sadar | 119 | 100.00 | 0.00 | 100.00 | 0.00 | 0.00 | 0.00 | 0.00 | 0.00 | 0.00 |
| Krishnapur | 326 | 100.00 | 0.00 | 100.00 | 0.00 | 0.00 | 0.00 | 0.00 | 0.00 | 0.00 |
| Panchanandapur | 167 | 100.00 | 0.00 | 100.00 | 0.00 | 0.00 | 0.00 | 0.00 | 0.00 | 0.00 |
| Parmanandapur | 313 | 100.00 | 0.00 | 100.00 | 0.00 | 0.00 | 0.00 | 0.00 | 0.00 | 0.00 |
| Ramanandapur | 283 | 100.00 | 0.00 | 100.00 | 0.00 | 0.00 | 0.00 | 0.00 | 0.00 | 0.00 |
| Rampur | 118 | 100.00 | 0.00 | 100.00 | 0.00 | 0.00 | 0.00 | 0.00 | 0.00 | 0.00 |
| Dolbhiti* | 858 | 100.00 | 0.00 | 100.00 | 0.00 | 0.00 | 0.00 | 0.00 | 0.00 | 0.00 |
| Dolbhiti | 686 | 100.00 | 0.00 | 100.00 | 0.00 | 0.00 | 0.00 | 0.00 | 0.00 | 0.00 |
| Harkhali | 172 | 100.00 | 0.00 | 100.00 | 0.00 | 0.00 | 0.00 | 0.00 | 0.00 | 0.00 |
| Gramnikai* | 623 | 100.00 | 0.00 | 100.00 | 0.00 | 0.00 | 0.00 | 0.00 | 0.00 | 0.00 |
| Adachaki | 282 | 100.00 | 0.00 | 100.00 | 0.00 | 0.00 | 0.00 | 0.00 | 0.00 | 0.00 |
| Gramnikai | 263 | 100.00 | 0.00 | 100.00 | 0.00 | 0.00 | 0.00 | 0.00 | 0.00 | 0.00 |
| Mahishakandi | 78 | 100.00 | 0.00 | 100.00 | 0.00 | 0.00 | 0.00 | 0.00 | 0.00 | 0.00 |
| Hasra Majhail* | 1318 | 100.00 | 0.00 | 100.00 | 0.00 | 0.00 | 0.00 | 0.00 | 0.00 | 0.00 |
| Hasra | 372 | 100.00 | 0.00 | 100.00 | 0.00 | 0.00 | 0.00 | 0.00 | 0.00 | 0.00 |
| Majalia | 782 | 100.00 | 0.00 | 100.00 | 0.00 | 0.00 | 0.00 | 0.00 | 0.00 | 0.00 |
| Prasadpur | 164 | 100.00 | 0.00 | 100.00 | 0.00 | 0.00 | 0.00 | 0.00 | 0.00 | 0.00 |
| Hatbari* | 1294 | 100.00 | 0.00 | 100.00 | 0.00 | 0.00 | 0.00 | 0.00 | 0.00 | 0.00 |
| Char Hatbari | 482 | 100.00 | 0.00 | 100.00 | 0.00 | 0.00 | 0.00 | 0.00 | 0.00 | 0.00 |
| Hatbari | 812 | 100.00 | 0.00 | 100.00 | 0.00 | 0.00 | 0.00 | 0.00 | 0.00 | 0.00 |
| Rayderpara* | 1045 | 100.00 | 0.00 | 100.00 | 0.00 | 0.00 | 0.00 | 0.00 | 0.00 | 0.00 |
| Rayderpara | 823 | 100.00 | 0.00 | 100.00 | 0.00 | 0.00 | 0.00 | 0.00 | 0.00 | 0.00 |
| Udnapara | 222 | 100.00 | 0.00 | 100.00 | 0.00 | 0.00 | 0.00 | 0.00 | 0.00 | 0.00 |
| Sasharbal* | 153 | 100.00 | 0.00 | 100.00 | 0.00 | 0.00 | 0.00 | 0.00 | 0.00 | 0.00 |
| Tangail Rajibdia* | 120 | 100.00 | 0.00 | 100.00 | 0.00 | 0.00 | 0.00 | 0.00 | 0.00 | 0.00 |
| Kamrabad Union | 4475 | 100.00 | 0.00 | 100.00 | 0.00 | 0.00 | 0.00 | 0.00 | 0.00 | 0.00 |
| Rural | 4475 | 100.00 | 0.00 | 100.00 | 0.00 | 0.00 | 0.00 | 0.00 | 0.00 | 0.00 |
| Urban | 0 | 0.00 | 0.00 | 0.00 | 0.00 | 0.00 | 0.00 | 0.00 | 0.00 | 0.00 |
| Banda Baula* | 14 | 100.00 | 0.00 | 100.00 | 0.00 | 0.00 | 0.00 | 0.00 | 0.00 | 0.00 |
| Barabaria* | 803 | 100.00 | 0.00 | 100.00 | 0.00 | 0.00 | 0.00 | 0.00 | 0.00 | 0.00 |
| Barabaria | 694 | 100.00 | 0.00 | 100.00 | 0.00 | 0.00 | 0.00 | 0.00 | 0.00 | 0.00 |
| Bir Barabaria | 109 | 100.00 | 0.00 | 100.00 | 0.00 | 0.00 | 0.00 | 0.00 | 0.00 | 0.00 |
| Binjail (1st Khanda)* | 267 | 100.00 | 0.00 | 100.00 | 0.00 | 0.00 | 0.00 | 0.00 | 0.00 | 0.00 |
| Binjail (Part-1) | 267 | 100.00 | 0.00 | 100.00 | 0.00 | 0.00 | 0.00 | 0.00 | 0.00 | 0.00 |
| Binjail (2nd Khanda)* | 33 | 100.00 | 0.00 | 100.00 | 0.00 | 0.00 | 0.00 | 0.00 | 0.00 | 0.00 |
| Binjail (Part-2) | 33 | 100.00 | 0.00 | 100.00 | 0.00 | 0.00 | 0.00 | 0.00 | 0.00 | 0.00 |
| Char Dharabarsha* | 155 | 100.00 | 0.00 | 100.00 | 0.00 | 0.00 | 0.00 | 0.00 | 0.00 | 0.00 |
| Dharabarsha (1st Khanda)* | 44 | 100.00 | 0.00 | 100.00 | 0.00 | 0.00 | 0.00 | 0.00 | 0.00 | 0.00 |
| Dharabarsha (Part-1) | 44 | 100.00 | 0.00 | 100.00 | 0.00 | 0.00 | 0.00 | 0.00 | 0.00 | 0.00 |
| Dharabarsha (2nd Khanda)* | 37 | 100.00 | 0.00 | 100.00 | 0.00 | 0.00 | 0.00 | 0.00 | 0.00 | 0.00 |
| Dharabarsha (2nd Portion) | 37 | 100.00 | 0.00 | 100.00 | 0.00 | 0.00 | 0.00 | 0.00 | 0.00 | 0.00 |
| Goniapara Dharabarsha (3rd Khanda)* | 410 | 100.00 | 0.00 | 100.00 | 0.00 | 0.00 | 0.00 | 0.00 | 0.00 | 0.00 |
| Goniapara Dharabarsha (Part-3) | 410 | 100.00 | 0.00 | 100.00 | 0.00 | 0.00 | 0.00 | 0.00 | 0.00 | 0.00 |
| Gopinathpur Bayshing* | 67 | 100.00 | 0.00 | 100.00 | 0.00 | 0.00 | 0.00 | 0.00 | 0.00 | 0.00 |
| Gopinath Bayshing | 67 | 100.00 | 0.00 | 100.00 | 0.00 | 0.00 | 0.00 | 0.00 | 0.00 | 0.00 |
| Helenchabari* | 428 | 100.00 | 0.00 | 100.00 | 0.00 | 0.00 | 0.00 | 0.00 | 0.00 | 0.00 |
| Kandarpara* | 41 | 100.00 | 0.00 | 100.00 | 0.00 | 0.00 | 0.00 | 0.00 | 0.00 | 0.00 |
| Kandarpara Baruna* | 287 | 100.00 | 0.00 | 100.00 | 0.00 | 0.00 | 0.00 | 0.00 | 0.00 | 0.00 |

| Administrative Unit, Location and Community | General Household | Percentage of Source of Drinking Water | | | | | | | | |
|--|----------------------|--|----------------------|---------------------------------|-----------------------|-------------|-------------------------------|-------------|---------------|-------------|
| | | Total | Tap/Pipe (Supply) | Tube-well (Deep/ Shallow) | Bottled/ Jar Water | Well | Pond/ River/ Canal/Lake | Spring | Rain Water | Others |
| 1 | 2 | 3 | 4 | 5 | 6 | 7 | 8 | 9 | 10 | 11 |
| Kayra* | 207 | 100.00 | 0.00 | 100.00 | 0.00 | 0.00 | 0.00 | 0.00 | 0.00 | 0.00 |
| Niugir Tengar* | 126 | 100.00 | 0.00 | 100.00 | 0.00 | 0.00 | 0.00 | 0.00 | 0.00 | 0.00 |
| Panchbari Decree* | 171 | 100.00 | 0.00 | 100.00 | 0.00 | 0.00 | 0.00 | 0.00 | 0.00 | 0.00 |
| Soakair* | 776 | 100.00 | 0.00 | 100.00 | 0.00 | 0.00 | 0.00 | 0.00 | 0.00 | 0.00 |
| Sonakanda* | 303 | 100.00 | 0.00 | 100.00 | 0.00 | 0.00 | 0.00 | 0.00 | 0.00 | 0.00 |
| Swadhinabari* | 187 | 100.00 | 0.00 | 100.00 | 0.00 | 0.00 | 0.00 | 0.00 | 0.00 | 0.00 |
| Syedpur* | 119 | 100.00 | 0.00 | 100.00 | 0.00 | 0.00 | 0.00 | 0.00 | 0.00 | 0.00 |
| Mahadan Union | 10047 | 100.00 | 0.00 | 99.99 | 0.00 | 0.01 | 0.00 | 0.00 | 0.00 | 0.00 |
| Rural | 10047 | 100.00 | 0.00 | 99.99 | 0.00 | 0.01 | 0.00 | 0.00 | 0.00 | 0.00 |
| Urban | 0 | 0.00 | 0.00 | 0.00 | 0.00 | 0.00 | 0.00 | 0.00 | 0.00 | 0.00 |
| Banagram* | 1214 | 100.00 | 0.00 | 100.00 | 0.00 | 0.00 | 0.00 | 0.00 | 0.00 | 0.00 |
| Banagram | 866 | 100.00 | 0.00 | 100.00 | 0.00 | 0.00 | 0.00 | 0.00 | 0.00 | 0.00 |
| Shyamerpara | 348 | 100.00 | 0.00 | 100.00 | 0.00 | 0.00 | 0.00 | 0.00 | 0.00 | 0.00 |
| Banshbari* | 376 | 100.00 | 0.00 | 100.00 | 0.00 | 0.00 | 0.00 | 0.00 | 0.00 | 0.00 |
| Bara Shara* | 286 | 100.00 | 0.00 | 100.00 | 0.00 | 0.00 | 0.00 | 0.00 | 0.00 | 0.00 |
| Bil Balia* | 1053 | 100.00 | 0.00 | 100.00 | 0.00 | 0.00 | 0.00 | 0.00 | 0.00 | 0.00 |
| Hiranyabari* | 280 | 100.00 | 0.00 | 100.00 | 0.00 | 0.00 | 0.00 | 0.00 | 0.00 | 0.00 |
| Hirannabari | 280 | 100.00 | 0.00 | 100.00 | 0.00 | 0.00 | 0.00 | 0.00 | 0.00 | 0.00 |
| Husnabad* | 273 | 100.00 | 0.00 | 100.00 | 0.00 | 0.00 | 0.00 | 0.00 | 0.00 | 0.00 |
| Jhingarbhita* | 88 | 100.00 | 0.00 | 100.00 | 0.00 | 0.00 | 0.00 | 0.00 | 0.00 | 0.00 |
| Karbari* | 320 | 100.00 | 0.00 | 100.00 | 0.00 | 0.00 | 0.00 | 0.00 | 0.00 | 0.00 |
| Kargram* | 894 | 100.00 | 0.00 | 100.00 | 0.00 | 0.00 | 0.00 | 0.00 | 0.00 | 0.00 |
| Khaguria* | 646 | 100.00 | 0.00 | 100.00 | 0.00 | 0.00 | 0.00 | 0.00 | 0.00 | 0.00 |
| Kodla* | 103 | 100.00 | 0.00 | 100.00 | 0.00 | 0.00 | 0.00 | 0.00 | 0.00 | 0.00 |
| Mahadan* | 963 | 100.00 | 0.00 | 100.00 | 0.00 | 0.00 | 0.00 | 0.00 | 0.00 | 0.00 |
| Matiajani* | 317 | 100.00 | 0.00 | 100.00 | 0.00 | 0.00 | 0.00 | 0.00 | 0.00 | 0.00 |
| Naldair* | 322 | 100.00 | 0.00 | 100.00 | 0.00 | 0.00 | 0.00 | 0.00 | 0.00 | 0.00 |
| Raghunathpur* | 325 | 100.00 | 0.00 | 100.00 | 0.00 | 0.00 | 0.00 | 0.00 | 0.00 | 0.00 |
| Rajibdia* | 119 | 100.00 | 0.00 | 100.00 | 0.00 | 0.00 | 0.00 | 0.00 | 0.00 | 0.00 |
| Sanakair* | 840 | 100.00 | 0.00 | 100.00 | 0.00 | 0.00 | 0.00 | 0.00 | 0.00 | 0.00 |
| Dholochara | 81 | 100.00 | 0.00 | 100.00 | 0.00 | 0.00 | 0.00 | 0.00 | 0.00 | 0.00 |
| Sanakair | 574 | 100.00 | 0.00 | 100.00 | 0.00 | 0.00 | 0.00 | 0.00 | 0.00 | 0.00 |
| Shibpur | 185 | 100.00 | 0.00 | 100.00 | 0.00 | 0.00 | 0.00 | 0.00 | 0.00 | 0.00 |
| Sengua* | 1403 | 100.00 | 0.00 | 100.00 | 0.00 | 0.00 | 0.00 | 0.00 | 0.00 | 0.00 |
| Uchchagram* | 225 | 100.00 | 0.00 | 99.56 | 0.00 | 0.44 | 0.00 | 0.00 | 0.00 | 0.00 |
| Pingna Union | 7285 | 100.00 | 0.00 | 99.81 | 0.00 | 0.00 | 0.19 | 0.00 | 0.00 | 0.00 |
| Rural | 6630 | 100.00 | 0.00 | 99.79 | 0.00 | 0.00 | 0.21 | 0.00 | 0.00 | 0.00 |
| Urban | 655 | 100.00 | 0.00 | 100.00 | 0.00 | 0.00 | 0.00 | 0.00 | 0.00 | 0.00 |
| Baraipatal* | 1511 | 100.00 | 0.00 | 100.00 | 0.00 | 0.00 | 0.00 | 0.00 | 0.00 | 0.00 |
| Baraipatal | 818 | 100.00 | 0.00 | 100.00 | 0.00 | 0.00 | 0.00 | 0.00 | 0.00 | 0.00 |
| Fuladherpara | 693 | 100.00 | 0.00 | 100.00 | 0.00 | 0.00 | 0.00 | 0.00 | 0.00 | 0.00 |
| Bashuria* | 1109 | 100.00 | 0.00 | 100.00 | 0.00 | 0.00 | 0.00 | 0.00 | 0.00 | 0.00 |
| Bashuria | 214 | 100.00 | 0.00 | 100.00 | 0.00 | 0.00 | 0.00 | 0.00 | 0.00 | 0.00 |
| Narpara | 364 | 100.00 | 0.00 | 100.00 | 0.00 | 0.00 | 0.00 | 0.00 | 0.00 | 0.00 |
| Padmapur | 179 | 100.00 | 0.00 | 100.00 | 0.00 | 0.00 | 0.00 | 0.00 | 0.00 | 0.00 |
| Radhanagar | 352 | 100.00 | 0.00 | 100.00 | 0.00 | 0.00 | 0.00 | 0.00 | 0.00 | 0.00 |
| Char Bashuria* | 8 | 100.00 | 0.00 | 100.00 | 0.00 | 0.00 | 0.00 | 0.00 | 0.00 | 0.00 |
| Dari Meiya* | 364 | 100.00 | 0.00 | 100.00 | 0.00 | 0.00 | 0.00 | 0.00 | 0.00 | 0.00 |
| Kabulibari* | 21 | 100.00 | 0.00 | 100.00 | 0.00 | 0.00 | 0.00 | 0.00 | 0.00 | 0.00 |
| Khas Baliameda* | 81 | 100.00 | 0.00 | 100.00 | 0.00 | 0.00 | 0.00 | 0.00 | 0.00 | 0.00 |
| Medur* | 379 | 100.00 | 0.00 | 100.00 | 0.00 | 0.00 | 0.00 | 0.00 | 0.00 | 0.00 |
| Meiya* | 484 | 100.00 | 0.00 | 100.00 | 0.00 | 0.00 | 0.00 | 0.00 | 0.00 | 0.00 |
| Nalsunda* | 1332 | 100.00 | 0.00 | 99.02 | 0.00 | 0.00 | 0.98 | 0.00 | 0.00 | 0.00 |
| Balia Menda | 339 | 100.00 | 0.00 | 96.46 | 0.00 | 0.00 | 3.54 | 0.00 | 0.00 | 0.00 |
| Dakatia Menda | 22 | 100.00 | 0.00 | 100.00 | 0.00 | 0.00 | 0.00 | 0.00 | 0.00 | 0.00 |
| Mirkutir | 406 | 100.00 | 0.00 | 100.00 | 0.00 | 0.00 | 0.00 | 0.00 | 0.00 | 0.00 |
| Nalsanda | 565 | 100.00 | 0.00 | 99.82 | 0.00 | 0.00 | 0.18 | 0.00 | 0.00 | 0.00 |
| Pingna* | 1341 | 100.00 | 0.00 | 99.93 | 0.00 | 0.00 | 0.07 | 0.00 | 0.00 | 0.00 |
| Raspal* | 655 | 100.00 | 0.00 | 100.00 | 0.00 | 0.00 | 0.00 | 0.00 | 0.00 | 0.00 |
| Gopalganj Kawamara | 559 | 100.00 | 0.00 | 100.00 | 0.00 | 0.00 | 0.00 | 0.00 | 0.00 | 0.00 |
| Raspal | 96 | 100.00 | 0.00 | 100.00 | 0.00 | 0.00 | 0.00 | 0.00 | 0.00 | 0.00 |

| Administrative Unit, Location and Community | General Household | Percentage of Source of Drinking Water | | | | | | | | |
|--|----------------------|--|----------------------|---------------------------------|-----------------------|-------------|-------------------------------|-------------|---------------|-------------|
| | | Total | Tap/Pipe (Supply) | Tube-well (Deep/ Shallow) | Bottled/ Jar Water | Well | Pond/ River/ Canal/Lake | Spring | Rain Water | Others |
| 1 | 2 | 3 | 4 | 5 | 6 | 7 | 8 | 9 | 10 | 11 |
| Pogaldigha Union | 14513 | 100.00 | 0.00 | 99.99 | 0.00 | 0.01 | 0.01 | 0.00 | 0.00 | 0.00 |
| Rural | 11934 | 100.00 | 0.00 | 100.00 | 0.00 | 0.00 | 0.00 | 0.00 | 0.00 | 0.00 |
| Urban | 2579 | 100.00 | 0.00 | 99.92 | 0.00 | 0.04 | 0.04 | 0.00 | 0.00 | 0.00 |
| Binnafair* | 3668 | 100.00 | 0.00 | 100.00 | 0.00 | 0.00 | 0.00 | 0.00 | 0.00 | 0.00 |
| Bagarpar | 833 | 100.00 | 0.00 | 100.00 | 0.00 | 0.00 | 0.00 | 0.00 | 0.00 | 0.00 |
| Binnafair | 335 | 100.00 | 0.00 | 100.00 | 0.00 | 0.00 | 0.00 | 0.00 | 0.00 | 0.00 |
| Chakpara | 263 | 100.00 | 0.00 | 100.00 | 0.00 | 0.00 | 0.00 | 0.00 | 0.00 | 0.00 |
| Gobindanagar | 535 | 100.00 | 0.00 | 100.00 | 0.00 | 0.00 | 0.00 | 0.00 | 0.00 | 0.00 |
| Monarpara | 436 | 100.00 | 0.00 | 100.00 | 0.00 | 0.00 | 0.00 | 0.00 | 0.00 | 0.00 |
| Patabuga | 244 | 100.00 | 0.00 | 100.00 | 0.00 | 0.00 | 0.00 | 0.00 | 0.00 | 0.00 |
| Putiarpar | 653 | 100.00 | 0.00 | 100.00 | 0.00 | 0.00 | 0.00 | 0.00 | 0.00 | 0.00 |
| Sancharpar | 276 | 100.00 | 0.00 | 100.00 | 0.00 | 0.00 | 0.00 | 0.00 | 0.00 | 0.00 |
| Shimultair | 93 | 100.00 | 0.00 | 100.00 | 0.00 | 0.00 | 0.00 | 0.00 | 0.00 | 0.00 |
| Brahmanjani* | 179 | 100.00 | 0.00 | 100.00 | 0.00 | 0.00 | 0.00 | 0.00 | 0.00 | 0.00 |
| Damodarpu* | 754 | 100.00 | 0.00 | 100.00 | 0.00 | 0.00 | 0.00 | 0.00 | 0.00 | 0.00 |
| Chechiabadha | 181 | 100.00 | 0.00 | 100.00 | 0.00 | 0.00 | 0.00 | 0.00 | 0.00 | 0.00 |
| Damodarpur | 573 | 100.00 | 0.00 | 100.00 | 0.00 | 0.00 | 0.00 | 0.00 | 0.00 | 0.00 |
| Malipara* | 1624 | 100.00 | 0.00 | 100.00 | 0.00 | 0.00 | 0.00 | 0.00 | 0.00 | 0.00 |
| Manikpatal* | 155 | 100.00 | 0.00 | 100.00 | 0.00 | 0.00 | 0.00 | 0.00 | 0.00 | 0.00 |
| Pogaldigha* | 5198 | 100.00 | 0.00 | 100.00 | 0.00 | 0.00 | 0.00 | 0.00 | 0.00 | 0.00 |
| Charpara | 277 | 100.00 | 0.00 | 100.00 | 0.00 | 0.00 | 0.00 | 0.00 | 0.00 | 0.00 |
| Duriarbhita | 492 | 100.00 | 0.00 | 100.00 | 0.00 | 0.00 | 0.00 | 0.00 | 0.00 | 0.00 |
| Gobindapatal | 172 | 100.00 | 0.00 | 100.00 | 0.00 | 0.00 | 0.00 | 0.00 | 0.00 | 0.00 |
| Kandarpara | 557 | 100.00 | 0.00 | 100.00 | 0.00 | 0.00 | 0.00 | 0.00 | 0.00 | 0.00 |
| Kuranipara | 168 | 100.00 | 0.00 | 100.00 | 0.00 | 0.00 | 0.00 | 0.00 | 0.00 | 0.00 |
| Pakhimara | 1127 | 100.00 | 0.00 | 100.00 | 0.00 | 0.00 | 0.00 | 0.00 | 0.00 | 0.00 |
| Palisha | 392 | 100.00 | 0.00 | 100.00 | 0.00 | 0.00 | 0.00 | 0.00 | 0.00 | 0.00 |
| Pogaldigha | 1100 | 100.00 | 0.00 | 100.00 | 0.00 | 0.00 | 0.00 | 0.00 | 0.00 | 0.00 |
| Ramchandraxhali | 270 | 100.00 | 0.00 | 100.00 | 0.00 | 0.00 | 0.00 | 0.00 | 0.00 | 0.00 |
| Tarakandi | 643 | 100.00 | 0.00 | 100.00 | 0.00 | 0.00 | 0.00 | 0.00 | 0.00 | 0.00 |
| Rudra Bayra* | 2579 | 100.00 | 0.00 | 99.92 | 0.00 | 0.04 | 0.04 | 0.00 | 0.00 | 0.00 |
| Baishar Charpara | 159 | 100.00 | 0.00 | 100.00 | 0.00 | 0.00 | 0.00 | 0.00 | 0.00 | 0.00 |
| Bayra | 707 | 100.00 | 0.00 | 100.00 | 0.00 | 0.00 | 0.00 | 0.00 | 0.00 | 0.00 |
| Gachh Bayra | 403 | 100.00 | 0.00 | 99.75 | 0.00 | 0.00 | 0.25 | 0.00 | 0.00 | 0.00 |
| Gendarpara | 530 | 100.00 | 0.00 | 100.00 | 0.00 | 0.00 | 0.00 | 0.00 | 0.00 | 0.00 |
| Rudra Bayra | 780 | 100.00 | 0.00 | 99.87 | 0.00 | 0.13 | 0.00 | 0.00 | 0.00 | 0.00 |
| Takuria* | 356 | 100.00 | 0.00 | 100.00 | 0.00 | 0.00 | 0.00 | 0.00 | 0.00 | 0.00 |
| Satpoa Union | 8314 | 100.00 | 0.00 | 100.00 | 0.00 | 0.00 | 0.00 | 0.00 | 0.00 | 0.00 |
| Rural | 8314 | 100.00 | 0.00 | 100.00 | 0.00 | 0.00 | 0.00 | 0.00 | 0.00 | 0.00 |
| Urban | 0 | 0.00 | 0.00 | 0.00 | 0.00 | 0.00 | 0.00 | 0.00 | 0.00 | 0.00 |
| Adra* | 1411 | 100.00 | 0.00 | 100.00 | 0.00 | 0.00 | 0.00 | 0.00 | 0.00 | 0.00 |
| Baghmara* | 423 | 100.00 | 0.00 | 100.00 | 0.00 | 0.00 | 0.00 | 0.00 | 0.00 | 0.00 |
| Char Jamira* | 487 | 100.00 | 0.00 | 100.00 | 0.00 | 0.00 | 0.00 | 0.00 | 0.00 | 0.00 |
| Chhataria* | 914 | 100.00 | 0.00 | 100.00 | 0.00 | 0.00 | 0.00 | 0.00 | 0.00 | 0.00 |
| Chuniapatal* | 871 | 100.00 | 0.00 | 100.00 | 0.00 | 0.00 | 0.00 | 0.00 | 0.00 | 0.00 |
| Daserbari* | 221 | 100.00 | 0.00 | 100.00 | 0.00 | 0.00 | 0.00 | 0.00 | 0.00 | 0.00 |
| Dighalkandi* | 86 | 100.00 | 0.00 | 100.00 | 0.00 | 0.00 | 0.00 | 0.00 | 0.00 | 0.00 |
| Kunairpara* | 138 | 100.00 | 0.00 | 100.00 | 0.00 | 0.00 | 0.00 | 0.00 | 0.00 | 0.00 |
| Nagda* | 139 | 100.00 | 0.00 | 100.00 | 0.00 | 0.00 | 0.00 | 0.00 | 0.00 | 0.00 |
| Nandina* | 524 | 100.00 | 0.00 | 100.00 | 0.00 | 0.00 | 0.00 | 0.00 | 0.00 | 0.00 |
| Rouha* | 976 | 100.00 | 0.00 | 100.00 | 0.00 | 0.00 | 0.00 | 0.00 | 0.00 | 0.00 |
| Khalishakuri | 130 | 100.00 | 0.00 | 100.00 | 0.00 | 0.00 | 0.00 | 0.00 | 0.00 | 0.00 |
| Rouha | 846 | 100.00 | 0.00 | 100.00 | 0.00 | 0.00 | 0.00 | 0.00 | 0.00 | 0.00 |
| Sarishabari* | 1322 | 100.00 | 0.00 | 100.00 | 0.00 | 0.00 | 0.00 | 0.00 | 0.00 | 0.00 |
| Char Sarishabari | 1322 | 100.00 | 0.00 | 100.00 | 0.00 | 0.00 | 0.00 | 0.00 | 0.00 | 0.00 |
| Shinguria* | 170 | 100.00 | 0.00 | 100.00 | 0.00 | 0.00 | 0.00 | 0.00 | 0.00 | 0.00 |
| Shishua* | 524 | 100.00 | 0.00 | 100.00 | 0.00 | 0.00 | 0.00 | 0.00 | 0.00 | 0.00 |
| Tangail Diar Krishnai* | 108 | 100.00 | 0.00 | 100.00 | 0.00 | 0.00 | 0.00 | 0.00 | 0.00 | 0.00 |

Table C-16: General Household by Toilet Facilities by Location and Community, 2022

| Administrative Unit, Location and Community | General Household | Percentage of Toilet Facilities | | | | | | |
|--|-------------------|---------------------------------|--|--|--|------------------------------------|--|---------------------------------------|
| | | Total | Safe Disposal with Flushing/ Pouring Water | Unsafe Disposal with Flushing/ Pouring Water | Pit Latrine with Slab/ Ventilated Improved Latrine/ Composting Latrine | Pit Latrine without Slab/ Open Pit | Raw/Open/ Hanging Latrine (Permanent/ Temporary) | Open Defecation/ No Latrine Available |
| 1 | 2 | 3 | 4 | 5 | 6 | 7 | 8 | 9 |
| Jamalpur | 649427 | 100.00 | 41.80 | 16.94 | 25.79 | 7.33 | 6.91 | 1.24 |
| Rural | 484956 | 100.00 | 39.70 | 17.53 | 26.51 | 7.49 | 7.42 | 1.34 |
| Urban | 164471 | 100.00 | 47.98 | 15.17 | 23.66 | 6.87 | 5.39 | 0.93 |
| Bakshiganj Upazila | 62477 | 100.00 | 31.20 | 14.65 | 39.20 | 8.57 | 5.19 | 1.19 |
| Rural | 34334 | 100.00 | 32.13 | 12.23 | 43.87 | 6.26 | 4.47 | 1.04 |
| Urban | 28143 | 100.00 | 30.05 | 17.60 | 33.51 | 11.39 | 6.08 | 1.37 |
| Bakshiganj Paurashava | 12821 | 100.00 | 39.11 | 21.61 | 23.98 | 9.16 | 4.68 | 1.47 |
| Ward No. 01 | 1242 | 100.00 | 23.67 | 25.28 | 35.83 | 7.00 | 7.25 | 0.97 |
| Malirchar* | 1242 | 100.00 | 23.67 | 25.28 | 35.83 | 7.00 | 7.25 | 0.97 |
| Beparipara | 171 | 100.00 | 7.60 | 43.27 | 29.24 | 2.34 | 15.79 | 1.75 |
| Chalakpara | 192 | 100.00 | 9.90 | 22.92 | 53.65 | 11.46 | 2.08 | 0.00 |
| Ghoshpara | 105 | 100.00 | 89.52 | 10.48 | 0.00 | 0.00 | 0.00 | 0.00 |
| Moulvipara | 199 | 100.00 | 39.70 | 7.54 | 48.74 | 4.02 | 0.00 | 0.00 |
| Nayapara | 422 | 100.00 | 20.14 | 40.28 | 10.90 | 12.56 | 13.98 | 2.13 |
| Hazi Para | 153 | 100.00 | 2.61 | 0.00 | 97.39 | 0.00 | 0.00 | 0.00 |
| Ward No. 02 | 1123 | 100.00 | 58.68 | 27.78 | 8.28 | 1.51 | 3.12 | 0.62 |
| Malirchar (Part)* | 1123 | 100.00 | 58.68 | 27.78 | 8.28 | 1.51 | 3.12 | 0.62 |
| Dhumalipara | 401 | 100.00 | 46.13 | 31.92 | 19.20 | 2.00 | 0.50 | 0.25 |
| Malirchar Pashchimpara | 125 | 100.00 | 84.00 | 15.20 | 0.80 | 0.00 | 0.00 | 0.00 |
| Mandalpara | 259 | 100.00 | 66.80 | 28.57 | 4.25 | 0.00 | 0.00 | 0.39 |
| Takirpara | 338 | 100.00 | 57.99 | 26.92 | 1.18 | 2.66 | 9.76 | 1.48 |
| Ward No. 03 | 832 | 100.00 | 39.30 | 6.97 | 34.86 | 3.97 | 8.77 | 6.13 |
| Malirchar* | 832 | 100.00 | 39.30 | 6.97 | 34.86 | 3.97 | 8.77 | 6.13 |
| Baraitari | 102 | 100.00 | 54.90 | 11.76 | 31.37 | 0.00 | 0.00 | 1.96 |
| Mesherchar Pashchimpara | 353 | 100.00 | 45.89 | 3.40 | 47.59 | 0.28 | 0.57 | 2.27 |
| Mesherchar Purbapara | 377 | 100.00 | 28.91 | 9.02 | 23.87 | 8.49 | 18.83 | 10.88 |
| Ward No. 04 | 1817 | 100.00 | 39.02 | 36.65 | 11.39 | 8.97 | 2.48 | 1.49 |
| Rajendraganj* | 1817 | 100.00 | 39.02 | 36.65 | 11.39 | 8.97 | 2.48 | 1.49 |
| Bakshiganj Pashchimpara | 345 | 100.00 | 44.35 | 23.77 | 11.59 | 15.36 | 4.64 | 0.29 |
| Jigatala | 222 | 100.00 | 22.52 | 62.16 | 4.05 | 3.60 | 3.15 | 4.50 |
| Kagmaripara | 304 | 100.00 | 29.61 | 50.66 | 9.21 | 5.26 | 3.95 | 1.32 |
| Miapara | 376 | 100.00 | 34.57 | 36.44 | 14.10 | 12.23 | 0.27 | 2.39 |
| Pakhimara | 173 | 100.00 | 42.77 | 10.98 | 42.77 | 1.16 | 0.58 | 1.73 |
| Sardarpara | 232 | 100.00 | 66.81 | 29.31 | 0.43 | 2.59 | 0.86 | 0.00 |
| Saudagarpara | 165 | 100.00 | 34.55 | 41.21 | 1.21 | 19.39 | 3.64 | 0.00 |
| Ward No. 05 | 1466 | 100.00 | 44.54 | 9.35 | 29.40 | 11.19 | 4.91 | 0.61 |
| Rajendraganj* | 1466 | 100.00 | 44.54 | 9.35 | 29.40 | 11.19 | 4.91 | 0.61 |
| Bakshiganj Bazar | 197 | 100.00 | 48.73 | 5.08 | 38.58 | 7.61 | 0.00 | 0.00 |
| Bakshiganj Namapara | 457 | 100.00 | 47.05 | 15.10 | 31.07 | 5.69 | 0.44 | 0.66 |
| Bakshiganj Uttarpara | 284 | 100.00 | 42.96 | 7.39 | 36.62 | 10.56 | 2.46 | 0.00 |
| Malipara | 15 | 100.00 | 53.33 | 46.67 | 0.00 | 0.00 | 0.00 | 0.00 |
| Mesherchar Namapara | 414 | 100.00 | 30.92 | 4.11 | 26.33 | 22.46 | 14.98 | 1.21 |
| Modakpara | 99 | 100.00 | 84.85 | 13.13 | 0.00 | 0.00 | 1.01 | 1.01 |
| Ward No. 06 | 1955 | 100.00 | 48.90 | 8.34 | 21.18 | 13.04 | 6.55 | 1.99 |
| Char Kauria* | 559 | 100.00 | 59.21 | 1.61 | 25.04 | 9.84 | 2.86 | 1.43 |
| Chariapara | 559 | 100.00 | 59.21 | 1.61 | 25.04 | 9.84 | 2.86 | 1.43 |
| Goalgaon* | 1396 | 100.00 | 44.77 | 11.03 | 19.63 | 14.33 | 8.02 | 2.22 |
| Chanderban | 371 | 100.00 | 33.96 | 11.32 | 15.36 | 20.75 | 14.02 | 4.58 |
| Chandrabaj | 76 | 100.00 | 11.84 | 2.63 | 27.63 | 27.63 | 27.63 | 2.63 |
| Madhyapara | 186 | 100.00 | 66.13 | 9.68 | 20.43 | 2.69 | 0.54 | 0.54 |
| Pashchimpara | 300 | 100.00 | 74.67 | 15.67 | 2.00 | 6.33 | 1.00 | 0.33 |
| Purbapara | 463 | 100.00 | 30.89 | 9.72 | 32.83 | 16.85 | 7.56 | 2.16 |
| Ward No. 07 | 1572 | 100.00 | 42.81 | 19.08 | 27.35 | 6.36 | 3.88 | 0.51 |
| Char Kauria (Part)* | 1572 | 100.00 | 42.81 | 19.08 | 27.35 | 6.36 | 3.88 | 0.51 |
| Dakkhin Simarpara | 193 | 100.00 | 80.83 | 5.70 | 9.33 | 0.00 | 4.15 | 0.00 |
| Pakhimara | 427 | 100.00 | 45.67 | 26.23 | 22.72 | 1.17 | 3.75 | 0.47 |

| Administrative Unit, Location and Community | General Household | Percentage of Toilet Facilities | | | | | | |
|--|----------------------|---------------------------------|--|--|---|---|---|--|
| | | Total | Safe Disposal with Flushing/ Pouring Water | Unsafe Disposal with Flushing/ Pouring Water | Pit Latrine with Slab/ Ventilated Improved Latrine/ Composting Latrine | Pit Latrine without Slab/ Open Pit | Raw/Open/ Hanging Latrine (Permanent/ Temporary) | Open Defecation/ No Latrine Available |
| 1 | 2 | 3 | 4 | 5 | 6 | 7 | 8 | 9 |
| Sarkarpara | 110 | 100.00 | 47.27 | 0.00 | 45.45 | 4.55 | 0.91 | 1.82 |
| Uttar Simarpar | 842 | 100.00 | 32.07 | 21.02 | 31.47 | 10.69 | 4.28 | 0.48 |
| Ward No. 08 | 1774 | 100.00 | 20.41 | 28.92 | 29.88 | 14.77 | 4.85 | 1.18 |
| Char Kauria* | 1774 | 100.00 | 20.41 | 28.92 | 29.88 | 14.77 | 4.85 | 1.18 |
| Daripara | 524 | 100.00 | 20.04 | 19.47 | 27.10 | 22.90 | 8.02 | 2.48 |
| Majhpara | 391 | 100.00 | 19.95 | 4.35 | 67.52 | 3.84 | 2.56 | 1.79 |
| Pashchim Char Kauriagara | 536 | 100.00 | 29.85 | 48.88 | 20.34 | 0.56 | 0.37 | 0.00 |
| Uttar Majhpara | 323 | 100.00 | 5.88 | 40.87 | 4.64 | 38.39 | 9.91 | 0.31 |
| Ward No. 09 | 1040 | 100.00 | 36.63 | 29.62 | 22.50 | 8.94 | 0.96 | 1.35 |
| Char Kauria (Part)* | 1040 | 100.00 | 36.63 | 29.62 | 22.50 | 8.94 | 0.96 | 1.35 |
| Bhatiagara | 212 | 100.00 | 50.94 | 9.43 | 36.32 | 0.47 | 1.42 | 1.42 |
| Khamarpara | 135 | 100.00 | 0.00 | 92.59 | 2.22 | 0.00 | 4.44 | 0.74 |
| Taliagara | 280 | 100.00 | 50.36 | 11.79 | 17.86 | 19.64 | 0.00 | 0.36 |
| Tikarkandi | 413 | 100.00 | 31.96 | 31.48 | 25.18 | 8.96 | 0.24 | 2.18 |
| Bagarchar Union | 10650 | 100.00 | 40.84 | 21.58 | 24.02 | 6.63 | 5.47 | 1.46 |
| Rural | 5645 | 100.00 | 47.79 | 24.59 | 14.99 | 6.04 | 5.63 | 0.96 |
| Urban | 5005 | 100.00 | 32.99 | 18.18 | 34.21 | 7.29 | 5.29 | 2.04 |
| Aliirpara* | 1596 | 100.00 | 51.25 | 25.69 | 17.67 | 2.69 | 2.38 | 0.31 |
| Aliirpara | 727 | 100.00 | 64.51 | 25.03 | 8.80 | 1.24 | 0.41 | 0.00 |
| Morarpara | 418 | 100.00 | 42.11 | 21.77 | 32.30 | 1.20 | 2.15 | 0.48 |
| Tangaripara | 451 | 100.00 | 38.36 | 30.38 | 18.40 | 6.43 | 5.76 | 0.67 |
| Bagarchar* | 1393 | 100.00 | 44.65 | 28.00 | 11.99 | 9.19 | 5.24 | 0.93 |
| Bander Para | 187 | 100.00 | 8.56 | 87.17 | 0.00 | 2.14 | 1.07 | 1.07 |
| Dakkhin Bagarchar | 189 | 100.00 | 0.53 | 12.17 | 44.97 | 24.34 | 17.99 | 0.00 |
| Namagara | 240 | 100.00 | 49.17 | 42.08 | 0.00 | 2.08 | 6.67 | 0.00 |
| Uttar Bagarchar | 538 | 100.00 | 69.14 | 15.06 | 11.52 | 1.12 | 1.12 | 2.04 |
| Zolagara | 239 | 100.00 | 48.12 | 9.21 | 8.37 | 28.03 | 6.28 | 0.00 |
| Ghasirpara* | 2320 | 100.00 | 43.32 | 23.53 | 16.55 | 6.90 | 8.45 | 1.25 |
| Bangalpara | 254 | 100.00 | 32.68 | 5.12 | 50.79 | 3.94 | 4.33 | 3.15 |
| Bhati Para | 101 | 100.00 | 11.88 | 42.57 | 5.94 | 25.74 | 7.92 | 5.94 |
| Dakpara | 206 | 100.00 | 53.40 | 17.48 | 10.68 | 18.45 | 0.00 | 0.00 |
| Golakati | 226 | 100.00 | 30.53 | 36.28 | 2.65 | 3.54 | 23.45 | 3.54 |
| Khuni Para | 53 | 100.00 | 71.70 | 15.09 | 13.21 | 0.00 | 0.00 | 0.00 |
| Madhyagara | 310 | 100.00 | 52.58 | 17.74 | 17.74 | 9.35 | 2.26 | 0.32 |
| Mandalpara | 178 | 100.00 | 43.26 | 46.07 | 10.67 | 0.00 | 0.00 | 0.00 |
| Mollagara | 259 | 100.00 | 70.66 | 29.34 | 0.00 | 0.00 | 0.00 | 0.00 |
| Nayagara | 387 | 100.00 | 38.24 | 13.18 | 24.55 | 7.49 | 15.50 | 1.03 |
| Sarkarpara | 168 | 100.00 | 24.40 | 11.31 | 20.24 | 9.52 | 33.33 | 1.19 |
| Sunerpara | 178 | 100.00 | 45.51 | 45.51 | 6.18 | 2.25 | 0.56 | 0.00 |
| Ramrampur* | 5005 | 100.00 | 32.99 | 18.18 | 34.21 | 7.29 | 5.29 | 2.04 |
| Balikeshi | 179 | 100.00 | 80.45 | 11.73 | 0.00 | 6.70 | 0.00 | 1.12 |
| Balurchar | 244 | 100.00 | 20.08 | 42.62 | 4.92 | 9.43 | 9.84 | 13.11 |
| Dakkhin Sarmara | 490 | 100.00 | 54.08 | 20.41 | 23.47 | 0.82 | 0.41 | 0.82 |
| Dhararchar | 495 | 100.00 | 6.26 | 1.41 | 83.64 | 6.26 | 1.62 | 0.81 |
| Gopalpur | 393 | 100.00 | 32.32 | 18.58 | 25.19 | 20.61 | 3.31 | 0.00 |
| Hamidpur | 29 | 100.00 | 6.90 | 0.00 | 82.76 | 10.34 | 0.00 | 0.00 |
| Khasergaon | 443 | 100.00 | 29.80 | 1.81 | 68.17 | 0.23 | 0.00 | 0.00 |
| Munshi Para | 100 | 100.00 | 27.00 | 4.00 | 56.00 | 6.00 | 7.00 | 0.00 |
| Natun Taliagara | 66 | 100.00 | 6.06 | 0.00 | 68.18 | 25.76 | 0.00 | 0.00 |
| Perirchar | 265 | 100.00 | 39.25 | 32.08 | 0.75 | 3.40 | 23.40 | 1.13 |
| Ramrampur | 256 | 100.00 | 32.81 | 3.52 | 37.50 | 3.52 | 12.50 | 10.16 |
| Satbhita | 488 | 100.00 | 37.30 | 14.55 | 23.98 | 16.80 | 5.33 | 2.05 |
| Taliagara | 936 | 100.00 | 28.85 | 38.89 | 14.21 | 8.01 | 8.97 | 1.07 |
| Tupkarchar (Tupkar Para) | 148 | 100.00 | 32.43 | 0.00 | 58.11 | 3.38 | 2.03 | 4.05 |
| Uttar Sarmara | 473 | 100.00 | 38.48 | 13.53 | 44.61 | 1.48 | 0.85 | 1.06 |
| Uthanerpara* | 336 | 100.00 | 75.30 | 12.50 | 3.87 | 2.98 | 3.27 | 2.08 |
| Miragara | 236 | 100.00 | 75.42 | 14.83 | 2.12 | 4.24 | 2.54 | 0.85 |
| Uthanerpara | 100 | 100.00 | 75.00 | 7.00 | 8.00 | 0.00 | 5.00 | 5.00 |

| Administrative Unit, Location and Community | General Household | Percentage of Toilet Facilities | | | | | | |
|--|----------------------|---------------------------------|--|--|---|---|---|--|
| | | Total | Safe Disposal with Flushing/ Pouring Water | Unsafe Disposal with Flushing/ Pouring Water | Pit Latrine with Slab/ Ventilated Improved Latrine/ Composting Latrine | Pit Latrine without Slab/ Open Pit | Raw/Open/ Hanging Latrine (Permanent/ Temporary) | Open Defecation/ No Latrine Available |
| 1 | 2 | 3 | 4 | 5 | 6 | 7 | 8 | 9 |
| Bakshiganj Union | 2929 | 100.00 | 6.21 | 2.29 | 75.25 | 11.37 | 3.96 | 0.92 |
| Rural | 2929 | 100.00 | 6.21 | 2.29 | 75.25 | 11.37 | 3.96 | 0.92 |
| Urban | 0 | 0.00 | 0.00 | 0.00 | 0.00 | 0.00 | 0.00 | 0.00 |
| Malirchar* | 1006 | 100.00 | 5.67 | 0.89 | 81.21 | 9.64 | 1.09 | 1.49 |
| Jhalarchar Pashchimpara | 334 | 100.00 | 3.29 | 0.30 | 94.01 | 2.40 | 0.00 | 0.00 |
| Jhalarchar Purbapara | 285 | 100.00 | 0.35 | 0.00 | 91.23 | 8.07 | 0.35 | 0.00 |
| Jigatala | 209 | 100.00 | 2.39 | 1.91 | 63.64 | 24.40 | 4.78 | 2.87 |
| Singarchar | 178 | 100.00 | 22.47 | 2.25 | 61.80 | 8.43 | 0.00 | 5.06 |
| Pashchim Jhalarchar* | 101 | 100.00 | 12.87 | 44.55 | 41.58 | 0.99 | 0.00 | 0.00 |
| Surjanagar* | 1822 | 100.00 | 6.15 | 0.71 | 73.82 | 12.90 | 5.76 | 0.66 |
| Manakasa | 216 | 100.00 | 0.46 | 0.00 | 98.15 | 1.39 | 0.00 | 0.00 |
| Pashchimpara | 826 | 100.00 | 9.20 | 1.33 | 59.81 | 20.70 | 7.99 | 0.97 |
| Purbapara | 780 | 100.00 | 4.49 | 0.26 | 81.92 | 7.82 | 5.00 | 0.51 |
| Battajore Union | 6830 | 100.00 | 17.95 | 4.73 | 64.35 | 6.94 | 4.83 | 1.20 |
| Rural | 6830 | 100.00 | 17.95 | 4.73 | 64.35 | 6.94 | 4.83 | 1.20 |
| Urban | 0 | 0.00 | 0.00 | 0.00 | 0.00 | 0.00 | 0.00 | 0.00 |
| Battajore* | 3168 | 100.00 | 16.48 | 6.09 | 66.48 | 7.29 | 3.09 | 0.57 |
| Birgaon Kandapara | 81 | 100.00 | 0.00 | 1.23 | 85.19 | 13.58 | 0.00 | 0.00 |
| Birgaon Uttarpara | 180 | 100.00 | 5.56 | 18.33 | 31.11 | 39.44 | 5.56 | 0.00 |
| Chakpara | 103 | 100.00 | 78.64 | 21.36 | 0.00 | 0.00 | 0.00 | 0.00 |
| Chariapara | 106 | 100.00 | 0.00 | 0.00 | 43.40 | 24.53 | 29.25 | 2.83 |
| Datterchar Dakkhinpara (Part) | 286 | 100.00 | 14.69 | 17.48 | 65.73 | 1.40 | 0.35 | 0.35 |
| Jhorarpar | 324 | 100.00 | 4.94 | 5.56 | 63.89 | 16.98 | 8.33 | 0.31 |
| Khamariapara | 188 | 100.00 | 89.36 | 9.04 | 1.06 | 0.53 | 0.00 | 0.00 |
| Kumarikanda | 86 | 100.00 | 91.86 | 0.00 | 0.00 | 0.00 | 8.14 | 0.00 |
| Pashchimpara | 419 | 100.00 | 11.69 | 1.67 | 84.96 | 1.19 | 0.24 | 0.24 |
| Puran Battajore | 392 | 100.00 | 6.89 | 6.38 | 73.72 | 4.85 | 5.10 | 3.06 |
| Purbapara | 583 | 100.00 | 3.43 | 2.74 | 92.45 | 1.37 | 0.00 | 0.00 |
| Ujanpara | 420 | 100.00 | 7.14 | 0.95 | 84.29 | 7.38 | 0.24 | 0.00 |
| Goalgaon* | 1566 | 100.00 | 15.77 | 3.96 | 73.12 | 3.90 | 1.92 | 1.34 |
| Chandrabaj | 358 | 100.00 | 8.38 | 7.82 | 65.08 | 9.78 | 5.87 | 3.07 |
| Dakkhin Birgoan | 369 | 100.00 | 32.79 | 8.94 | 50.95 | 4.88 | 2.17 | 0.27 |
| Fazilatpara | 440 | 100.00 | 15.68 | 0.00 | 82.73 | 1.36 | 0.00 | 0.23 |
| Panatiapara | 399 | 100.00 | 6.77 | 0.25 | 90.23 | 0.50 | 0.25 | 2.01 |
| Palashtala* | 2096 | 100.00 | 21.80 | 3.24 | 54.58 | 8.68 | 9.64 | 2.05 |
| Datterchar Dakkhinpara (Part) | 445 | 100.00 | 20.90 | 9.44 | 48.54 | 1.80 | 17.30 | 2.02 |
| Datterchar Pashchimpara | 431 | 100.00 | 56.38 | 3.02 | 12.30 | 16.94 | 8.12 | 3.25 |
| Datterchar Purbapara | 424 | 100.00 | 0.47 | 0.24 | 80.66 | 18.16 | 0.47 | 0.00 |
| Palashtala | 692 | 100.00 | 16.62 | 0.58 | 63.73 | 3.47 | 12.72 | 2.89 |
| Tilapara | 104 | 100.00 | 3.85 | 7.69 | 88.46 | 0.00 | 0.00 | 0.00 |
| Dhanua Union | 5595 | 100.00 | 54.33 | 18.37 | 18.75 | 2.31 | 5.11 | 1.13 |
| Rural | 4276 | 100.00 | 55.96 | 18.03 | 17.52 | 1.89 | 5.36 | 1.24 |
| Urban | 1319 | 100.00 | 49.05 | 19.48 | 22.74 | 3.64 | 4.32 | 0.76 |
| Dhanua Kamalpur* | 1595 | 100.00 | 57.24 | 16.30 | 21.76 | 1.57 | 2.13 | 1.00 |
| Balurgaon | 181 | 100.00 | 97.24 | 1.10 | 1.66 | 0.00 | 0.00 | 0.00 |
| Dakkhin Kamalpur | 267 | 100.00 | 69.66 | 28.46 | 1.50 | 0.37 | 0.00 | 0.00 |
| Dhanua | 711 | 100.00 | 46.69 | 16.74 | 28.41 | 2.67 | 3.38 | 2.11 |
| Nayapara | 20 | 100.00 | 100.00 | 0.00 | 0.00 | 0.00 | 0.00 | 0.00 |
| Ramrampur | 50 | 100.00 | 72.00 | 10.00 | 2.00 | 2.00 | 12.00 | 2.00 |
| Uttar Kamalpur | 366 | 100.00 | 44.54 | 15.85 | 37.43 | 1.09 | 1.09 | 0.00 |
| Dumurtala* | 621 | 100.00 | 39.77 | 41.71 | 0.97 | 0.64 | 14.01 | 2.90 |
| Baishnabpara | 204 | 100.00 | 39.22 | 44.12 | 2.94 | 1.96 | 10.78 | 0.98 |
| Balujuri | 244 | 100.00 | 55.33 | 38.52 | 0.00 | 0.00 | 3.69 | 2.46 |
| Dhiglakuna | 93 | 100.00 | 15.05 | 19.35 | 0.00 | 0.00 | 60.22 | 5.38 |
| Hatiber Kona | 8 | 100.00 | 25.00 | 50.00 | 0.00 | 0.00 | 0.00 | 25.00 |
| Somnathpara | 26 | 100.00 | 30.77 | 69.23 | 0.00 | 0.00 | 0.00 | 0.00 |
| Tila Para | 46 | 100.00 | 17.39 | 76.09 | 0.00 | 0.00 | 0.00 | 6.52 |
| Gerda* | 1319 | 100.00 | 49.05 | 19.48 | 22.74 | 3.64 | 4.32 | 0.76 |

| Administrative Unit, Location and Community | General Household | Percentage of Toilet Facilities | | | | | | |
|--|----------------------|---------------------------------|--|--|---|---|---|--|
| | | Total | Safe Disposal with Flushing/ Pouring Water | Unsafe Disposal with Flushing/ Pouring Water | Pit Latrine with Slab/ Ventilated Improved Latrine/ Composting Latrine | Pit Latrine without Slab/ Open Pit | Raw/Open/ Hanging Latrine (Permanent/ Temporary) | Open Defecation/ No Latrine Available |
| 1 | 2 | 3 | 4 | 5 | 6 | 7 | 8 | 9 |
| Gerda Kamalpur | 282 | 100.00 | 49.29 | 0.00 | 38.30 | 6.38 | 3.55 | 2.48 |
| Khamargerda | 290 | 100.00 | 14.48 | 52.41 | 19.66 | 7.59 | 5.86 | 0.00 |
| Majhgerda | 271 | 100.00 | 35.42 | 8.12 | 49.45 | 2.21 | 3.69 | 1.11 |
| Mirdhapara | 301 | 100.00 | 94.68 | 5.32 | 0.00 | 0.00 | 0.00 | 0.00 |
| Nayapara (Part) | 175 | 100.00 | 48.57 | 38.29 | 0.57 | 1.14 | 11.43 | 0.00 |
| Jadurchar* | 745 | 100.00 | 63.62 | 9.93 | 23.76 | 0.54 | 1.34 | 0.81 |
| Balurchar | 60 | 100.00 | 16.67 | 53.33 | 13.33 | 0.00 | 11.67 | 5.00 |
| Jadurchar | 118 | 100.00 | 38.98 | 6.78 | 52.54 | 0.00 | 1.69 | 0.00 |
| Palashtala | 390 | 100.00 | 70.26 | 3.08 | 25.64 | 0.77 | 0.26 | 0.00 |
| Tengramari | 177 | 100.00 | 81.36 | 12.43 | 3.95 | 0.56 | 0.00 | 1.69 |
| Lauchapra* | 1315 | 100.00 | 57.72 | 13.54 | 16.65 | 3.65 | 7.45 | 0.99 |
| Baglakandi | 175 | 100.00 | 73.71 | 19.43 | 2.29 | 1.71 | 1.71 | 1.14 |
| Jardarpara | 248 | 100.00 | 21.77 | 26.61 | 20.56 | 7.26 | 23.79 | 0.00 |
| Kanekanda | 240 | 100.00 | 61.67 | 3.75 | 30.42 | 1.67 | 1.67 | 0.83 |
| Lauchapra | 147 | 100.00 | 94.56 | 1.36 | 2.04 | 0.68 | 1.36 | 0.00 |
| Master Para | 180 | 100.00 | 27.22 | 12.78 | 37.22 | 5.56 | 12.78 | 4.44 |
| Satanipara | 325 | 100.00 | 73.85 | 13.54 | 6.46 | 3.69 | 2.15 | 0.31 |
| Merurchar Union | 9686 | 100.00 | 16.50 | 11.27 | 43.23 | 16.79 | 10.51 | 1.70 |
| Rural | 3168 | 100.00 | 33.59 | 9.06 | 34.50 | 7.32 | 12.66 | 2.87 |
| Urban | 6518 | 100.00 | 8.19 | 12.35 | 47.47 | 21.39 | 9.47 | 1.14 |
| Durgapur* | 3168 | 100.00 | 33.59 | 9.06 | 34.50 | 7.32 | 12.66 | 2.87 |
| Ghugrakandi | 232 | 100.00 | 60.34 | 4.31 | 9.91 | 2.59 | 22.84 | 0.00 |
| Kalkihara Bhati | 865 | 100.00 | 13.99 | 10.64 | 45.66 | 9.83 | 16.30 | 3.58 |
| Kalkihara Uzan | 481 | 100.00 | 12.47 | 17.88 | 57.17 | 4.99 | 4.78 | 2.70 |
| Madarerchar | 445 | 100.00 | 31.91 | 10.34 | 27.19 | 22.70 | 3.37 | 4.49 |
| Maichhanir Char | 739 | 100.00 | 54.94 | 3.65 | 24.90 | 1.62 | 14.07 | 0.81 |
| Purba Kalkihara | 406 | 100.00 | 48.03 | 6.40 | 23.40 | 0.99 | 16.01 | 5.17 |
| Rabiarchar* | 6518 | 100.00 | 8.19 | 12.35 | 47.47 | 21.39 | 9.47 | 1.14 |
| Airmari Natun | 382 | 100.00 | 0.00 | 12.30 | 65.71 | 19.11 | 1.31 | 1.57 |
| Airmari Puratan | 197 | 100.00 | 2.03 | 46.19 | 40.61 | 3.05 | 7.61 | 0.51 |
| Awalpara | 180 | 100.00 | 0.00 | 8.33 | 52.78 | 3.33 | 27.22 | 8.33 |
| Baghadubi | 313 | 100.00 | 0.96 | 7.67 | 82.11 | 7.35 | 1.92 | 0.00 |
| Betmari | 213 | 100.00 | 15.96 | 64.79 | 4.23 | 0.94 | 13.15 | 0.94 |
| Chinerchar | 198 | 100.00 | 1.01 | 1.01 | 45.45 | 16.16 | 31.31 | 5.05 |
| Fakirpara | 398 | 100.00 | 23.62 | 2.01 | 61.31 | 10.30 | 0.50 | 2.26 |
| Jagirpara | 442 | 100.00 | 0.00 | 3.62 | 19.91 | 59.05 | 16.74 | 0.68 |
| Khewarchar Bhati | 516 | 100.00 | 0.00 | 1.55 | 41.28 | 41.47 | 14.34 | 1.36 |
| Khewarchar Uzan | 579 | 100.00 | 13.30 | 7.60 | 55.79 | 7.43 | 15.89 | 0.00 |
| Merurchar | 1112 | 100.00 | 2.61 | 9.71 | 44.69 | 38.94 | 2.79 | 1.26 |
| Rabiarchar | 485 | 100.00 | 5.15 | 5.98 | 57.32 | 23.30 | 7.84 | 0.41 |
| Sheikherchar | 383 | 100.00 | 68.41 | 3.39 | 9.14 | 8.88 | 9.66 | 0.52 |
| Tupkarchar Natun | 421 | 100.00 | 0.00 | 0.95 | 82.90 | 15.68 | 0.48 | 0.00 |
| Tupkarchar Puran | 699 | 100.00 | 0.57 | 36.91 | 40.77 | 6.72 | 14.59 | 0.43 |
| Nilakkhia Union | 7393 | 100.00 | 11.54 | 5.28 | 72.47 | 6.48 | 3.90 | 0.34 |
| Rural | 4913 | 100.00 | 4.91 | 3.64 | 83.61 | 5.17 | 2.38 | 0.28 |
| Urban | 2480 | 100.00 | 24.68 | 8.51 | 50.40 | 9.07 | 6.90 | 0.44 |
| Binoderchar* | 749 | 100.00 | 5.07 | 5.74 | 85.18 | 3.47 | 0.40 | 0.13 |
| Binoderchar | 487 | 100.00 | 0.62 | 8.21 | 86.24 | 4.11 | 0.62 | 0.21 |
| Chariapara | 86 | 100.00 | 0.00 | 3.49 | 90.70 | 5.81 | 0.00 | 0.00 |
| Gomerchar | 176 | 100.00 | 19.89 | 0.00 | 79.55 | 0.57 | 0.00 | 0.00 |
| Janakipur* | 3147 | 100.00 | 3.62 | 1.33 | 89.51 | 2.57 | 2.57 | 0.38 |
| Baskanda Natunpara | 394 | 100.00 | 1.02 | 0.00 | 94.42 | 4.06 | 0.51 | 0.00 |
| Baskanda Puranpara | 109 | 100.00 | 0.00 | 0.00 | 100.00 | 0.00 | 0.00 | 0.00 |
| Chakpara | 56 | 100.00 | 0.00 | 0.00 | 96.43 | 0.00 | 0.00 | 3.57 |
| Dariapara | 108 | 100.00 | 0.00 | 0.00 | 99.07 | 0.93 | 0.00 | 0.00 |
| Daripura | 143 | 100.00 | 4.90 | 0.00 | 94.41 | 0.00 | 0.70 | 0.00 |
| Dikpara | 405 | 100.00 | 6.42 | 9.88 | 83.21 | 0.25 | 0.25 | 0.00 |
| Fakirpara | 98 | 100.00 | 5.10 | 0.00 | 81.63 | 12.24 | 1.02 | 0.00 |

| Administrative Unit, Location and Community | General Household | Percentage of Toilet Facilities | | | | | | |
|--|----------------------|---------------------------------|--|--|---|---|---|--|
| | | Total | Safe Disposal with Flushing/ Pouring Water | Unsafe Disposal with Flushing/ Pouring Water | Pit Latrine with Slab/ Ventilated Improved Latrine/ Composting Latrine | Pit Latrine without Slab/ Open Pit | Raw/Open/ Hanging Latrine (Permanent/ Temporary) | Open Defecation/ No Latrine Available |
| 1 | 2 | 3 | 4 | 5 | 6 | 7 | 8 | 9 |
| Kayosthapara | 80 | 100.00 | 0.00 | 0.00 | 100.00 | 0.00 | 0.00 | 0.00 |
| Moharband | 251 | 100.00 | 22.71 | 0.40 | 64.94 | 1.20 | 10.76 | 0.00 |
| Mridhapara | 274 | 100.00 | 0.00 | 0.00 | 94.16 | 0.73 | 5.11 | 0.00 |
| Namapara | 92 | 100.00 | 0.00 | 0.00 | 90.22 | 1.09 | 7.61 | 1.09 |
| Manjalia | 291 | 100.00 | 1.03 | 0.00 | 98.97 | 0.00 | 0.00 | 0.00 |
| Salai Mandol Para | 174 | 100.00 | 0.57 | 0.00 | 81.61 | 0.00 | 12.64 | 5.17 |
| Talukpara | 97 | 100.00 | 0.00 | 0.00 | 88.66 | 9.28 | 2.06 | 0.00 |
| Tambalipara | 80 | 100.00 | 0.00 | 0.00 | 58.75 | 40.00 | 1.25 | 0.00 |
| Thakurpara | 320 | 100.00 | 0.63 | 0.00 | 98.75 | 0.00 | 0.63 | 0.00 |
| Vatiapara | 175 | 100.00 | 5.14 | 0.57 | 91.43 | 2.29 | 0.57 | 0.00 |
| Kushalnagar* | 1017 | 100.00 | 8.75 | 9.24 | 64.21 | 14.45 | 3.24 | 0.10 |
| Dakkhin Kushalnagar | 659 | 100.00 | 12.75 | 11.99 | 49.92 | 20.79 | 4.40 | 0.15 |
| Uttar Kushalnagar | 358 | 100.00 | 1.40 | 4.19 | 90.50 | 2.79 | 1.12 | 0.00 |
| Nilakkhia* | 2480 | 100.00 | 24.68 | 8.51 | 50.40 | 9.07 | 6.90 | 0.44 |
| Dakkhin Beparipara | 195 | 100.00 | 26.15 | 6.67 | 43.08 | 8.21 | 15.90 | 0.00 |
| Jhalupara | 39 | 100.00 | 23.08 | 25.64 | 51.28 | 0.00 | 0.00 | 0.00 |
| Munshipara | 41 | 100.00 | 60.98 | 17.07 | 19.51 | 0.00 | 2.44 | 0.00 |
| Natunpara | 110 | 100.00 | 52.73 | 0.00 | 0.00 | 0.91 | 45.45 | 0.91 |
| Nayapara | 110 | 100.00 | 70.00 | 9.09 | 18.18 | 0.91 | 1.82 | 0.00 |
| Nilakkhia Bazar | 76 | 100.00 | 69.74 | 0.00 | 7.89 | 1.32 | 21.05 | 0.00 |
| Paglapara | 415 | 100.00 | 31.57 | 2.89 | 61.69 | 2.89 | 0.96 | 0.00 |
| Pashchim Beparipara | 182 | 100.00 | 2.75 | 8.79 | 70.33 | 17.03 | 0.00 | 1.10 |
| Pashchimpara | 157 | 100.00 | 1.91 | 0.00 | 89.81 | 8.28 | 0.00 | 0.00 |
| Sajimara | 804 | 100.00 | 8.46 | 16.79 | 50.25 | 16.67 | 7.09 | 0.75 |
| Santi Nagar | 39 | 100.00 | 48.72 | 0.00 | 51.28 | 0.00 | 0.00 | 0.00 |
| Sarkarpara | 89 | 100.00 | 1.12 | 0.00 | 97.75 | 0.00 | 1.12 | 0.00 |
| Uttarpara | 223 | 100.00 | 50.22 | 3.59 | 34.08 | 7.17 | 4.04 | 0.90 |
| Sadhurpara Union | 6573 | 100.00 | 49.13 | 18.00 | 25.39 | 6.59 | 0.37 | 0.53 |
| Rural | 6573 | 100.00 | 49.13 | 18.00 | 25.39 | 6.59 | 0.37 | 0.53 |
| Urban | 0 | 0.00 | 0.00 | 0.00 | 0.00 | 0.00 | 0.00 | 0.00 |
| Sadhurpara* | 6573 | 100.00 | 49.13 | 18.00 | 25.39 | 6.59 | 0.37 | 0.53 |
| Airmari | 619 | 100.00 | 54.93 | 18.09 | 23.42 | 2.91 | 0.48 | 0.16 |
| Archakandi | 294 | 100.00 | 30.61 | 47.96 | 18.03 | 3.06 | 0.00 | 0.34 |
| Balurgaon | 124 | 100.00 | 16.13 | 5.65 | 9.68 | 68.55 | 0.00 | 0.00 |
| Bangalpara | 408 | 100.00 | 76.23 | 4.90 | 15.20 | 3.43 | 0.00 | 0.25 |
| Bilerpar | 179 | 100.00 | 78.21 | 20.67 | 0.00 | 1.12 | 0.00 | 0.00 |
| Char Airmari | 286 | 100.00 | 22.38 | 35.31 | 36.71 | 4.55 | 0.70 | 0.35 |
| Char Gazirpara | 127 | 100.00 | 38.58 | 59.06 | 2.36 | 0.00 | 0.00 | 0.00 |
| Char Kamalerbati | 242 | 100.00 | 82.64 | 16.53 | 0.41 | 0.00 | 0.00 | 0.41 |
| Dakkhin Datuakanda | 177 | 100.00 | 41.24 | 25.99 | 31.07 | 1.69 | 0.00 | 0.00 |
| Daspara | 113 | 100.00 | 38.94 | 0.88 | 34.51 | 16.81 | 1.77 | 7.08 |
| Derurbil | 225 | 100.00 | 38.67 | 2.67 | 56.89 | 0.89 | 0.00 | 0.89 |
| Gazirpara | 203 | 100.00 | 67.49 | 2.46 | 28.08 | 0.99 | 0.00 | 0.99 |
| Kamalerbati Pashchimpara | 356 | 100.00 | 31.18 | 20.51 | 48.31 | 0.00 | 0.00 | 0.00 |
| Kamalerbati Purbapara | 380 | 100.00 | 71.84 | 8.16 | 17.37 | 2.11 | 0.00 | 0.53 |
| Khetarchar | 447 | 100.00 | 37.81 | 11.19 | 40.27 | 10.74 | 0.00 | 0.00 |
| Kutuberchar Dakkhin | 310 | 100.00 | 44.84 | 17.74 | 30.65 | 5.48 | 1.29 | 0.00 |
| Madanerchar | 227 | 100.00 | 61.23 | 3.52 | 31.72 | 3.08 | 0.44 | 0.00 |
| Madanerchar Taltola | 101 | 100.00 | 65.35 | 5.94 | 20.79 | 6.93 | 0.99 | 0.00 |
| Madhya Datuakanda | 335 | 100.00 | 31.04 | 18.51 | 34.63 | 14.33 | 0.60 | 0.90 |
| Majherpara | 167 | 100.00 | 72.46 | 16.17 | 8.38 | 2.40 | 0.00 | 0.60 |
| Masjidpara | 103 | 100.00 | 26.21 | 0.00 | 72.82 | 0.97 | 0.00 | 0.00 |
| Nilerchar | 93 | 100.00 | 82.80 | 17.20 | 0.00 | 0.00 | 0.00 | 0.00 |
| Pashchim Kutuber Char | 202 | 100.00 | 25.25 | 3.47 | 54.46 | 9.41 | 3.96 | 3.47 |
| Sheikhpara | 52 | 100.00 | 82.69 | 15.38 | 0.00 | 0.00 | 0.00 | 1.92 |
| Thandarban | 316 | 100.00 | 51.58 | 28.16 | 6.01 | 14.24 | 0.00 | 0.00 |
| Uttar Datuakanda | 487 | 100.00 | 39.22 | 32.85 | 14.17 | 12.73 | 0.21 | 0.82 |

| Administrative Unit, Location and Community | General Household | Percentage of Toilet Facilities | | | | | | |
|--|----------------------|---------------------------------|--|--|---|---|---|--|
| | | Total | Safe Disposal with Flushing/ Pouring Water | Unsafe Disposal with Flushing/ Pouring Water | Pit Latrine with Slab/ Ventilated Improved Latrine/ Composting Latrine | Pit Latrine without Slab/ Open Pit | Raw/Open/ Hanging Latrine (Permanent/ Temporary) | Open Defecation/ No Latrine Available |
| 1 | 2 | 3 | 4 | 5 | 6 | 7 | 8 | 9 |
| Dewanganj Upazila | 72901 | 100.00 | 28.69 | 14.25 | 36.27 | 9.16 | 9.31 | 2.32 |
| Rural | 55068 | 100.00 | 28.62 | 15.08 | 33.29 | 9.52 | 10.76 | 2.73 |
| Urban | 17833 | 100.00 | 28.92 | 11.69 | 45.47 | 8.03 | 4.82 | 1.07 |
| Dewanganj Paurashava | 10414 | 100.00 | 41.70 | 16.38 | 28.53 | 6.78 | 5.18 | 1.43 |
| Ward No. 01 | 1023 | 100.00 | 57.58 | 10.65 | 28.05 | 1.76 | 1.66 | 0.29 |
| Chikajani (Part)* | 996 | 100.00 | 58.73 | 10.54 | 28.31 | 1.81 | 0.50 | 0.10 |
| Akandapara | 327 | 100.00 | 44.95 | 27.52 | 25.38 | 1.22 | 0.92 | 0.00 |
| Chandrapara | 212 | 100.00 | 58.96 | 3.30 | 30.66 | 5.66 | 0.94 | 0.47 |
| Chikajani Dakkhinpara | 228 | 100.00 | 40.35 | 0.00 | 58.77 | 0.88 | 0.00 | 0.00 |
| Chikajani Uttarpara | 129 | 100.00 | 100.00 | 0.00 | 0.00 | 0.00 | 0.00 | 0.00 |
| Miapara | 100 | 100.00 | 92.00 | 8.00 | 0.00 | 0.00 | 0.00 | 0.00 |
| Chukaibari* | 27 | 100.00 | 14.81 | 14.81 | 18.52 | 0.00 | 44.44 | 7.41 |
| Rampura Purbapara (Part) | 27 | 100.00 | 14.81 | 14.81 | 18.52 | 0.00 | 44.44 | 7.41 |
| Ward No. 02 | 939 | 100.00 | 18.96 | 50.48 | 14.48 | 7.77 | 7.35 | 0.96 |
| Chuniapara* | 840 | 100.00 | 18.33 | 50.71 | 15.95 | 8.69 | 5.48 | 0.83 |
| Pashchim Chuniapara | 516 | 100.00 | 17.64 | 50.78 | 14.92 | 13.18 | 3.10 | 0.39 |
| Purba Chuniapara | 324 | 100.00 | 19.44 | 50.62 | 17.59 | 1.54 | 9.26 | 1.54 |
| Gobindanagar* | 72 | 100.00 | 4.17 | 58.33 | 2.78 | 0.00 | 31.94 | 2.78 |
| Kalikapur (Part)* | 27 | 100.00 | 77.78 | 22.22 | 0.00 | 0.00 | 0.00 | 0.00 |
| Ward No. 03 | 1337 | 100.00 | 33.06 | 14.14 | 30.29 | 9.20 | 11.59 | 1.72 |
| Kalikapur (Part)* | 1337 | 100.00 | 33.06 | 14.14 | 30.29 | 9.20 | 11.59 | 1.72 |
| Char Kalikapur (Part) | 256 | 100.00 | 63.67 | 4.69 | 17.19 | 1.17 | 10.16 | 3.13 |
| Kalikapur (Part) | 727 | 100.00 | 24.76 | 20.22 | 33.29 | 11.42 | 9.08 | 1.24 |
| Uttar Kalikapur | 354 | 100.00 | 27.97 | 8.47 | 33.62 | 10.45 | 17.80 | 1.69 |
| Ward No. 04 | 1627 | 100.00 | 62.02 | 4.67 | 15.49 | 12.78 | 3.69 | 1.35 |
| Kalikapur (Part)* | 1627 | 100.00 | 62.02 | 4.67 | 15.49 | 12.78 | 3.69 | 1.35 |
| Bazaripara | 517 | 100.00 | 71.76 | 8.90 | 18.76 | 0.58 | 0.00 | 0.00 |
| Char Kalikapur (Part) | 376 | 100.00 | 17.29 | 5.32 | 17.02 | 40.16 | 14.36 | 5.85 |
| Dewanganj Bazar | 213 | 100.00 | 80.75 | 4.23 | 14.55 | 0.47 | 0.00 | 0.00 |
| Kacharipara | 211 | 100.00 | 88.63 | 0.00 | 2.37 | 9.00 | 0.00 | 0.00 |
| Kalikapur (Part) | 310 | 100.00 | 69.03 | 0.32 | 17.74 | 10.97 | 1.94 | 0.00 |
| Ward No. 05 | 1293 | 100.00 | 40.84 | 12.76 | 39.21 | 4.41 | 1.86 | 0.93 |
| Banianirchar (Part)* | 543 | 100.00 | 39.41 | 6.45 | 48.62 | 4.42 | 0.00 | 1.10 |
| Banianirchar Pashchimpara (Part) | 543 | 100.00 | 39.41 | 6.45 | 48.62 | 4.42 | 0.00 | 1.10 |
| Chukaibari (Part)* | 750 | 100.00 | 41.87 | 17.33 | 32.40 | 4.40 | 3.20 | 0.80 |
| Dalbari | 266 | 100.00 | 30.08 | 14.29 | 46.24 | 3.01 | 5.64 | 0.75 |
| Kaibartapara | 94 | 100.00 | 19.15 | 0.00 | 80.85 | 0.00 | 0.00 | 0.00 |
| Nirbahi Area Pamputala | 219 | 100.00 | 56.16 | 12.79 | 17.81 | 8.68 | 2.74 | 1.83 |
| Rampur Chukai Madhyapara | 108 | 100.00 | 28.70 | 58.33 | 4.63 | 5.56 | 2.78 | 0.00 |
| Sharifpara | 63 | 100.00 | 98.41 | 1.59 | 0.00 | 0.00 | 0.00 | 0.00 |
| Ward No. 06 | 663 | 100.00 | 23.83 | 4.98 | 68.48 | 1.36 | 0.60 | 0.75 |
| Bade Shashariabari (Part)* | 663 | 100.00 | 23.83 | 4.98 | 68.48 | 1.36 | 0.60 | 0.75 |
| Beltali Bazar | 62 | 100.00 | 0.00 | 0.00 | 98.39 | 0.00 | 1.61 | 0.00 |
| Dakkhin Bade Shashariabari | 332 | 100.00 | 44.28 | 0.30 | 50.60 | 2.41 | 0.90 | 1.51 |
| Rail Colony | 132 | 100.00 | 1.52 | 0.00 | 98.48 | 0.00 | 0.00 | 0.00 |
| Uttar Bade Shasharia Bari | 137 | 100.00 | 6.57 | 23.36 | 69.34 | 0.73 | 0.00 | 0.00 |
| Ward No. 07 | 1534 | 100.00 | 43.81 | 11.93 | 27.25 | 3.65 | 9.58 | 3.78 |
| Banianirchar (Part)* | 409 | 100.00 | 49.63 | 25.18 | 0.00 | 0.98 | 16.38 | 7.82 |
| Banianirchar Purbapara | 295 | 100.00 | 56.27 | 9.83 | 0.00 | 1.36 | 22.71 | 9.83 |
| Uttar Madhya Banianirchar | 114 | 100.00 | 32.46 | 64.91 | 0.00 | 0.00 | 0.00 | 2.63 |
| Char Bhabasur (Part)* | 1125 | 100.00 | 41.69 | 7.11 | 37.16 | 4.62 | 7.11 | 2.31 |
| Char Bhabasur Pashchimpara | 319 | 100.00 | 50.47 | 10.97 | 38.56 | 0.00 | 0.00 | 0.00 |
| Char Bhabasur Purbapara (Part) | 431 | 100.00 | 37.59 | 10.44 | 33.18 | 5.57 | 10.21 | 3.02 |
| Char Bhabasur Thontapara | 375 | 100.00 | 38.93 | 0.00 | 40.53 | 7.47 | 9.60 | 3.47 |
| Ward No. 08 | 807 | 100.00 | 26.52 | 21.31 | 39.41 | 8.55 | 3.59 | 0.62 |
| Bhabasur (Part)* | 807 | 100.00 | 26.52 | 21.31 | 39.41 | 8.55 | 3.59 | 0.62 |
| Dakrapara | 175 | 100.00 | 25.14 | 5.14 | 52.00 | 12.00 | 5.14 | 0.57 |

| Administrative Unit, Location and Community | General Household | Percentage of Toilet Facilities | | | | | | |
|--|----------------------|---------------------------------|--|--|---|---|---|--|
| | | Total | Safe Disposal with Flushing/ Pouring Water | Unsafe Disposal with Flushing/ Pouring Water | Pit Latrine with Slab/ Ventilated Improved Latrine/ Composting Latrine | Pit Latrine without Slab/ Open Pit | Raw/Open/ Hanging Latrine (Permanent/ Temporary) | Open Defecation/ No Latrine Available |
| 1 | 2 | 3 | 4 | 5 | 6 | 7 | 8 | 9 |
| Daspara | 213 | 100.00 | 37.56 | 36.15 | 18.31 | 2.35 | 4.69 | 0.94 |
| Guzimari | 120 | 100.00 | 19.17 | 0.00 | 76.67 | 0.83 | 3.33 | 0.00 |
| Mollapara Mandalpara | 299 | 100.00 | 22.41 | 28.76 | 32.11 | 14.05 | 2.01 | 0.67 |
| Ward No. 09 | 1191 | 100.00 | 46.43 | 25.61 | 16.29 | 7.81 | 2.85 | 1.01 |
| Char Bhabasur (Part)* | 1191 | 100.00 | 46.43 | 25.61 | 16.29 | 7.81 | 2.85 | 1.01 |
| Char Bhabasur Bhatipara | 127 | 100.00 | 45.67 | 48.82 | 0.79 | 3.15 | 0.00 | 1.57 |
| Char Bhabasur Mandalpara | 97 | 100.00 | 28.87 | 1.03 | 64.95 | 4.12 | 1.03 | 0.00 |
| Char Bhabasur Millcolony | 117 | 100.00 | 99.15 | 0.85 | 0.00 | 0.00 | 0.00 | 0.00 |
| Char Bhabasur Mollapara | 113 | 100.00 | 34.51 | 56.64 | 0.88 | 0.00 | 1.77 | 6.19 |
| Char Bhabasur Nayapara | 108 | 100.00 | 25.00 | 63.89 | 0.00 | 11.11 | 0.00 | 0.00 |
| Char Bhabasur Purbapara (Part) | 227 | 100.00 | 37.44 | 13.22 | 15.86 | 21.59 | 10.57 | 1.32 |
| Char Bhabasur Sardarpara | 181 | 100.00 | 20.99 | 10.50 | 51.38 | 13.26 | 3.87 | 0.00 |
| Char Bhabasur Sarkarpara | 221 | 100.00 | 73.30 | 26.70 | 0.00 | 0.00 | 0.00 | 0.00 |
| Bahadurabad Union | 10348 | 100.00 | 38.56 | 26.36 | 17.24 | 5.97 | 9.49 | 2.38 |
| Rural | 10348 | 100.00 | 38.56 | 26.36 | 17.24 | 5.97 | 9.49 | 2.38 |
| Urban | 0 | 0.00 | 0.00 | 0.00 | 0.00 | 0.00 | 0.00 | 0.00 |
| Bahadurabad* | 6997 | 100.00 | 36.97 | 25.35 | 20.72 | 5.46 | 8.82 | 2.67 |
| Akandapara | 188 | 100.00 | 90.96 | 6.91 | 0.00 | 0.00 | 1.60 | 0.53 |
| Azizalpur | 60 | 100.00 | 18.33 | 81.67 | 0.00 | 0.00 | 0.00 | 0.00 |
| Basetpur | 326 | 100.00 | 9.20 | 17.48 | 45.09 | 26.99 | 1.23 | 0.00 |
| Bhangargram | 240 | 100.00 | 76.25 | 10.00 | 6.25 | 2.92 | 4.58 | 0.00 |
| Chakharchar | 191 | 100.00 | 25.13 | 6.81 | 17.80 | 9.42 | 35.08 | 5.76 |
| Char Bhangargram | 81 | 100.00 | 38.27 | 0.00 | 56.79 | 0.00 | 0.00 | 4.94 |
| Char Kalakanda | 146 | 100.00 | 6.16 | 3.42 | 66.44 | 13.01 | 8.90 | 2.05 |
| Daparpara | 720 | 100.00 | 10.00 | 46.25 | 24.72 | 5.83 | 11.11 | 2.08 |
| Farajipara | 103 | 100.00 | 38.83 | 61.17 | 0.00 | 0.00 | 0.00 | 0.00 |
| Gharipara | 180 | 100.00 | 57.22 | 17.78 | 20.56 | 1.67 | 0.56 | 2.22 |
| Jhalarchar | 644 | 100.00 | 17.39 | 17.55 | 44.88 | 1.09 | 15.99 | 3.11 |
| Kalakanda | 679 | 100.00 | 58.32 | 3.53 | 13.84 | 2.36 | 13.70 | 8.25 |
| Kananpur | 91 | 100.00 | 59.34 | 40.66 | 0.00 | 0.00 | 0.00 | 0.00 |
| Kandirgram | 220 | 100.00 | 28.18 | 1.82 | 39.09 | 1.36 | 29.55 | 0.00 |
| Nayagram | 393 | 100.00 | 35.11 | 28.75 | 21.12 | 1.78 | 12.47 | 0.76 |
| Nazirpur | 181 | 100.00 | 6.63 | 4.42 | 48.62 | 40.33 | 0.00 | 0.00 |
| Pollakandi | 700 | 100.00 | 48.14 | 14.00 | 16.14 | 7.00 | 9.43 | 5.29 |
| Pollakandi Nayapara | 632 | 100.00 | 55.22 | 34.18 | 5.85 | 0.79 | 3.48 | 0.47 |
| Sardarpara | 520 | 100.00 | 46.15 | 36.54 | 5.77 | 4.62 | 4.23 | 2.69 |
| Shahjadpur | 482 | 100.00 | 25.31 | 52.49 | 12.45 | 2.70 | 3.73 | 3.32 |
| Tentultali | 90 | 100.00 | 25.56 | 74.44 | 0.00 | 0.00 | 0.00 | 0.00 |
| Ukrapara | 130 | 100.00 | 33.85 | 47.69 | 12.31 | 6.15 | 0.00 | 0.00 |
| Char Bahadurabad* | 831 | 100.00 | 52.83 | 35.50 | 10.95 | 0.00 | 0.60 | 0.12 |
| Char Bahadurabad | 505 | 100.00 | 49.11 | 49.90 | 0.00 | 0.00 | 0.99 | 0.00 |
| Mannepara | 326 | 100.00 | 58.59 | 13.19 | 27.91 | 0.00 | 0.00 | 0.31 |
| Harichandi* | 216 | 100.00 | 12.04 | 56.02 | 0.00 | 2.31 | 23.61 | 6.02 |
| Madarerchar* | 2304 | 100.00 | 40.71 | 23.35 | 10.55 | 10.03 | 13.41 | 1.95 |
| Bhangargram | 111 | 100.00 | 4.50 | 81.08 | 0.00 | 7.21 | 2.70 | 4.50 |
| Bhatirpara | 369 | 100.00 | 67.75 | 29.00 | 0.27 | 0.00 | 1.36 | 1.63 |
| Hashempur | 78 | 100.00 | 44.87 | 47.44 | 2.56 | 1.28 | 1.28 | 2.56 |
| Khutarchar | 231 | 100.00 | 49.35 | 48.92 | 1.73 | 0.00 | 0.00 | 0.00 |
| Kutuberchar | 220 | 100.00 | 50.00 | 4.09 | 14.09 | 2.27 | 28.64 | 0.91 |
| Madanerchar | 256 | 100.00 | 17.58 | 8.59 | 18.75 | 16.41 | 35.55 | 3.13 |
| Madarerchar | 719 | 100.00 | 50.90 | 21.56 | 0.83 | 7.37 | 16.41 | 2.92 |
| Sheikpara | 320 | 100.00 | 4.06 | 1.56 | 47.19 | 38.13 | 8.75 | 0.31 |
| Char Amkhaoa Union | 11589 | 100.00 | 16.99 | 5.95 | 51.59 | 15.97 | 8.40 | 1.10 |
| Rural | 6900 | 100.00 | 19.03 | 6.22 | 43.81 | 18.14 | 11.28 | 1.52 |
| Urban | 4689 | 100.00 | 13.99 | 5.54 | 63.04 | 12.77 | 4.18 | 0.47 |
| Char Amkhaoa* | 3621 | 100.00 | 18.14 | 5.11 | 49.99 | 17.07 | 8.75 | 0.94 |
| Badullapur | 50 | 100.00 | 18.00 | 0.00 | 80.00 | 2.00 | 0.00 | 0.00 |

| Administrative Unit, Location and Community | General Household | Percentage of Toilet Facilities | | | | | | |
|--|----------------------|---------------------------------|--|--|---|---|---|--|
| | | Total | Safe Disposal with Flushing/ Pouring Water | Unsafe Disposal with Flushing/ Pouring Water | Pit Latrine with Slab/ Ventilated Improved Latrine/ Composting Latrine | Pit Latrine without Slab/ Open Pit | Raw/Open/ Hanging Latrine (Permanent/ Temporary) | Open Defecation/ No Latrine Available |
| 1 | 2 | 3 | 4 | 5 | 6 | 7 | 8 | 9 |
| Baulpara | 171 | 100.00 | 16.37 | 13.45 | 51.46 | 8.19 | 9.36 | 1.17 |
| Bayrapara | 508 | 100.00 | 30.31 | 0.39 | 37.80 | 22.05 | 8.86 | 0.59 |
| Beparipara | 174 | 100.00 | 9.77 | 4.02 | 62.07 | 10.92 | 10.92 | 2.30 |
| Dakkhin Mukirchar | 402 | 100.00 | 7.46 | 1.99 | 78.11 | 9.20 | 2.99 | 0.25 |
| Fakirpara | 226 | 100.00 | 9.73 | 0.44 | 49.56 | 8.85 | 31.42 | 0.00 |
| Kamarerchar | 931 | 100.00 | 24.60 | 5.59 | 42.43 | 23.09 | 3.01 | 1.29 |
| Miapara | 268 | 100.00 | 9.33 | 9.33 | 60.45 | 7.46 | 13.06 | 0.37 |
| Moulvirchar | 776 | 100.00 | 18.04 | 7.99 | 39.43 | 21.91 | 11.47 | 1.16 |
| Sakoapara | 115 | 100.00 | 2.61 | 4.35 | 80.87 | 8.70 | 1.74 | 1.74 |
| Char Lanka* | 114 | 100.00 | 10.53 | 21.05 | 28.95 | 4.39 | 27.19 | 7.89 |
| Dakkhin Lankarchar | 114 | 100.00 | 10.53 | 21.05 | 28.95 | 4.39 | 27.19 | 7.89 |
| Char Madar* | 626 | 100.00 | 16.77 | 4.47 | 39.62 | 26.36 | 11.18 | 1.60 |
| Kismat Amkhaoa* | 1186 | 100.00 | 24.45 | 6.91 | 32.29 | 13.41 | 20.15 | 2.78 |
| Dakkhin Langkarchar | 548 | 100.00 | 29.38 | 7.30 | 26.46 | 14.23 | 17.70 | 4.93 |
| Madhya Lankarchar | 297 | 100.00 | 17.51 | 7.41 | 41.75 | 22.22 | 9.43 | 1.68 |
| Pashchim Lankarchar | 341 | 100.00 | 22.58 | 5.87 | 33.43 | 4.40 | 33.43 | 0.29 |
| Madarerchar* | 1353 | 100.00 | 18.40 | 8.13 | 40.58 | 22.54 | 8.94 | 1.40 |
| Madarerchar | 416 | 100.00 | 13.70 | 20.43 | 24.28 | 29.09 | 9.38 | 3.13 |
| Uttar Makur Char | 562 | 100.00 | 30.78 | 0.36 | 36.83 | 23.13 | 8.19 | 0.71 |
| Dakhin Lambapara | 375 | 100.00 | 5.07 | 6.13 | 64.27 | 14.40 | 9.60 | 0.53 |
| Sanandabari* | 4689 | 100.00 | 13.99 | 5.54 | 63.04 | 12.77 | 4.18 | 0.47 |
| Akandapara | 629 | 100.00 | 4.29 | 4.13 | 71.38 | 12.72 | 6.84 | 0.64 |
| Collegepara | 356 | 100.00 | 23.03 | 0.84 | 59.83 | 12.64 | 3.37 | 0.28 |
| Lambapara | 442 | 100.00 | 7.92 | 0.90 | 79.19 | 9.73 | 2.26 | 0.00 |
| Madhyapara | 181 | 100.00 | 17.13 | 4.97 | 74.59 | 1.66 | 1.66 | 0.00 |
| Mandalpara | 427 | 100.00 | 28.81 | 18.27 | 43.33 | 2.34 | 6.32 | 0.94 |
| Nabinabad | 357 | 100.00 | 14.01 | 0.84 | 68.35 | 16.53 | 0.00 | 0.28 |
| Pashchimpara | 384 | 100.00 | 31.77 | 8.59 | 55.21 | 2.60 | 1.30 | 0.52 |
| Patadhoapara | 760 | 100.00 | 2.63 | 3.82 | 73.03 | 19.74 | 0.66 | 0.13 |
| Sabujpara | 408 | 100.00 | 8.33 | 0.74 | 50.00 | 33.82 | 5.88 | 1.23 |
| Sheikhpara | 170 | 100.00 | 17.06 | 5.29 | 52.35 | 5.88 | 19.41 | 0.00 |
| Sylhetpara | 232 | 100.00 | 40.95 | 25.43 | 28.02 | 3.45 | 1.72 | 0.43 |
| Tupkarchar | 343 | 100.00 | 2.33 | 1.17 | 74.34 | 12.54 | 8.75 | 0.87 |
| Chikajani Union | 4700 | 100.00 | 48.81 | 14.40 | 17.85 | 4.87 | 11.72 | 2.34 |
| Rural | 4700 | 100.00 | 48.81 | 14.40 | 17.85 | 4.87 | 11.72 | 2.34 |
| Urban | 0 | 0.00 | 0.00 | 0.00 | 0.00 | 0.00 | 0.00 | 0.00 |
| Char Dakatiapara* | 247 | 100.00 | 58.70 | 0.00 | 37.65 | 0.81 | 0.00 | 2.83 |
| Char Magurihat* | 1061 | 100.00 | 44.11 | 8.77 | 25.45 | 6.31 | 14.23 | 1.13 |
| Chikajani (Part)* | 646 | 100.00 | 60.53 | 19.66 | 13.16 | 2.63 | 2.63 | 1.39 |
| Chikajani Dighirpar | 79 | 100.00 | 37.97 | 0.00 | 62.03 | 0.00 | 0.00 | 0.00 |
| Pashchim Takimari | 235 | 100.00 | 48.94 | 26.38 | 14.04 | 6.81 | 1.70 | 2.13 |
| Purba Takimari | 332 | 100.00 | 74.10 | 19.58 | 0.90 | 0.30 | 3.92 | 1.20 |
| Dakatiapara* | 359 | 100.00 | 18.11 | 1.67 | 29.25 | 27.30 | 22.28 | 1.39 |
| Dakatiapara | 102 | 100.00 | 0.00 | 0.98 | 0.00 | 95.10 | 0.98 | 2.94 |
| Farazipara | 97 | 100.00 | 0.00 | 0.00 | 98.97 | 0.00 | 1.03 | 0.00 |
| Nayagram | 160 | 100.00 | 40.63 | 3.13 | 5.63 | 0.63 | 48.75 | 1.25 |
| Kazlapara* | 1358 | 100.00 | 53.39 | 12.22 | 16.13 | 2.28 | 10.46 | 5.52 |
| Palashpur | 71 | 100.00 | 18.31 | 19.72 | 40.85 | 4.23 | 1.41 | 15.49 |
| Pashchim Kazlapara | 762 | 100.00 | 42.13 | 12.60 | 14.96 | 3.67 | 18.24 | 8.40 |
| Purba Kazlapara | 525 | 100.00 | 74.48 | 10.67 | 14.48 | 0.00 | 0.38 | 0.00 |
| Rampura (Part)* | 323 | 100.00 | 95.98 | 2.79 | 0.62 | 0.31 | 0.31 | 0.00 |
| Natun Dakatiapara | 115 | 100.00 | 100.00 | 0.00 | 0.00 | 0.00 | 0.00 | 0.00 |
| Rampura Balurgram | 77 | 100.00 | 89.61 | 7.79 | 0.00 | 1.30 | 1.30 | 0.00 |
| Rampura(Part) | 131 | 100.00 | 96.18 | 2.29 | 1.53 | 0.00 | 0.00 | 0.00 |
| Rampura Barakhal* | 706 | 100.00 | 26.91 | 39.09 | 9.21 | 1.84 | 22.66 | 0.28 |
| Rampura Barakhal | 481 | 100.00 | 16.22 | 41.58 | 13.31 | 0.83 | 27.86 | 0.21 |
| Rampura Bhelamari | 225 | 100.00 | 49.78 | 33.78 | 0.44 | 4.00 | 11.56 | 0.44 |

| Administrative Unit, Location and Community | General Household | Percentage of Toilet Facilities | | | | | | |
|--|----------------------|---------------------------------|--|--|---|---|---|--|
| | | Total | Safe Disposal with Flushing/ Pouring Water | Unsafe Disposal with Flushing/ Pouring Water | Pit Latrine with Slab/ Ventilated Improved Latrine/ Composting Latrine | Pit Latrine without Slab/ Open Pit | Raw/Open/ Hanging Latrine (Permanent/ Temporary) | Open Defecation/ No Latrine Available |
| 1 | 2 | 3 | 4 | 5 | 6 | 7 | 8 | 9 |
| Chukaibari Union | 2611 | 100.00 | 27.73 | 14.86 | 31.87 | 15.55 | 7.51 | 2.49 |
| Rural | 2611 | 100.00 | 27.73 | 14.86 | 31.87 | 15.55 | 7.51 | 2.49 |
| Urban | 0 | 0.00 | 0.00 | 0.00 | 0.00 | 0.00 | 0.00 | 0.00 |
| Bade Shashariabari (Part)* | 375 | 100.00 | 65.87 | 4.53 | 24.27 | 4.80 | 0.27 | 0.27 |
| Bade Shashariabari | 375 | 100.00 | 65.87 | 4.53 | 24.27 | 4.80 | 0.27 | 0.27 |
| Char Halka Habrabari* | 299 | 100.00 | 6.35 | 13.38 | 60.54 | 18.06 | 1.67 | 0.00 |
| Chukaibari (Part)* | 1937 | 100.00 | 23.64 | 17.09 | 28.91 | 17.24 | 9.81 | 3.30 |
| Dakatiapara | 106 | 100.00 | 34.91 | 33.02 | 0.00 | 32.08 | 0.00 | 0.00 |
| Dakkhin Balurgaram | 308 | 100.00 | 25.00 | 9.74 | 54.22 | 8.44 | 1.62 | 0.97 |
| Dakkhin Halkarchar | 411 | 100.00 | 7.54 | 10.46 | 22.14 | 24.57 | 26.28 | 9.00 |
| Kellakata | 152 | 100.00 | 40.13 | 22.37 | 0.66 | 31.58 | 3.95 | 1.32 |
| Rampura (Part) | 348 | 100.00 | 38.79 | 20.11 | 35.63 | 4.31 | 0.57 | 0.57 |
| Taltala | 101 | 100.00 | 1.98 | 2.97 | 30.69 | 34.65 | 29.70 | 0.00 |
| Uttar Balurgram | 274 | 100.00 | 25.18 | 33.21 | 18.61 | 2.92 | 14.23 | 5.84 |
| Uttar Halkarchar | 237 | 100.00 | 19.41 | 10.55 | 40.08 | 28.27 | 0.00 | 1.69 |
| Dangdhara Union | 10731 | 100.00 | 10.26 | 8.53 | 65.49 | 6.50 | 7.17 | 2.06 |
| Rural | 8001 | 100.00 | 11.79 | 9.95 | 60.58 | 7.12 | 8.05 | 2.51 |
| Urban | 2730 | 100.00 | 5.79 | 4.36 | 79.89 | 4.65 | 4.58 | 0.73 |
| Bagharchar* | 4156 | 100.00 | 14.63 | 8.42 | 55.44 | 9.14 | 8.71 | 3.66 |
| Beparipara | 642 | 100.00 | 31.31 | 7.79 | 32.55 | 4.52 | 21.34 | 2.49 |
| Chengtimari | 853 | 100.00 | 15.47 | 8.79 | 63.31 | 8.21 | 2.70 | 1.52 |
| Dakatiapara | 362 | 100.00 | 7.73 | 24.59 | 50.83 | 3.04 | 12.98 | 0.83 |
| Goalkanda | 458 | 100.00 | 6.99 | 0.22 | 73.58 | 13.54 | 0.22 | 5.46 |
| Kumarerchar | 435 | 100.00 | 7.36 | 5.29 | 56.78 | 18.16 | 7.13 | 5.29 |
| Madhyapara | 376 | 100.00 | 3.46 | 7.71 | 76.33 | 9.84 | 2.66 | 0.00 |
| Pantamari | 403 | 100.00 | 39.21 | 0.99 | 29.78 | 13.65 | 14.14 | 2.23 |
| Patharerchar | 291 | 100.00 | 1.03 | 26.12 | 30.24 | 3.44 | 17.87 | 21.31 |
| Sarkarpara | 336 | 100.00 | 2.68 | 0.89 | 86.90 | 8.04 | 1.19 | 0.30 |
| Dangdhara* | 625 | 100.00 | 11.36 | 0.00 | 71.68 | 0.48 | 14.40 | 2.08 |
| Dangdhara | 385 | 100.00 | 13.25 | 0.00 | 84.16 | 0.78 | 1.30 | 0.52 |
| Makhanerchar | 240 | 100.00 | 8.33 | 0.00 | 51.67 | 0.00 | 35.42 | 4.58 |
| Goalkul* | 339 | 100.00 | 15.34 | 0.29 | 52.80 | 7.08 | 17.99 | 6.49 |
| Haruabari* | 1430 | 100.00 | 3.08 | 17.76 | 68.04 | 6.01 | 4.83 | 0.28 |
| Akandapara | 264 | 100.00 | 0.00 | 1.52 | 75.00 | 19.32 | 4.17 | 0.00 |
| Madhyapara | 279 | 100.00 | 6.09 | 10.75 | 70.61 | 0.72 | 10.75 | 1.08 |
| Pashchimpara | 254 | 100.00 | 0.39 | 0.39 | 96.06 | 0.79 | 2.36 | 0.00 |
| Purbapara | 633 | 100.00 | 4.11 | 34.60 | 52.76 | 4.90 | 3.48 | 0.16 |
| Joanerchar* | 1122 | 100.00 | 12.48 | 16.76 | 63.01 | 2.23 | 4.90 | 0.62 |
| Fakirpara | 159 | 100.00 | 8.81 | 0.00 | 81.76 | 1.26 | 8.18 | 0.00 |
| Khapara | 355 | 100.00 | 3.10 | 40.28 | 47.04 | 4.23 | 5.35 | 0.00 |
| Madhyapara | 376 | 100.00 | 10.37 | 0.80 | 80.59 | 0.27 | 6.12 | 1.86 |
| Munsipara | 232 | 100.00 | 32.76 | 18.10 | 46.12 | 3.02 | 0.00 | 0.00 |
| Karkhana* | 2730 | 100.00 | 5.79 | 4.36 | 79.89 | 4.65 | 4.58 | 0.73 |
| Bahazpara | 132 | 100.00 | 22.73 | 0.00 | 75.00 | 0.76 | 0.76 | 0.76 |
| Bindurchar | 484 | 100.00 | 6.82 | 5.58 | 71.28 | 5.17 | 9.71 | 1.45 |
| Karkhana | 446 | 100.00 | 1.12 | 6.28 | 68.16 | 10.76 | 12.33 | 1.35 |
| Kauniarchar | 713 | 100.00 | 2.95 | 0.28 | 95.23 | 1.12 | 0.28 | 0.14 |
| Makhanerchar | 224 | 100.00 | 2.23 | 0.89 | 80.80 | 14.73 | 0.45 | 0.89 |
| Nimaimari | 380 | 100.00 | 3.95 | 0.00 | 89.21 | 2.11 | 4.74 | 0.00 |
| Sonakura | 351 | 100.00 | 13.96 | 17.09 | 66.67 | 1.14 | 0.28 | 0.85 |
| Uttar Joanerchar* | 329 | 100.00 | 8.51 | 0.91 | 71.73 | 15.81 | 2.13 | 0.91 |
| Dewanganj Union | 5898 | 100.00 | 32.74 | 16.56 | 32.38 | 6.21 | 10.07 | 2.03 |
| Rural | 5898 | 100.00 | 32.74 | 16.56 | 32.38 | 6.21 | 10.07 | 2.03 |
| Urban | 0 | 0.00 | 0.00 | 0.00 | 0.00 | 0.00 | 0.00 | 0.00 |
| Gamaria* | 1204 | 100.00 | 41.03 | 11.71 | 31.98 | 2.82 | 11.30 | 1.16 |
| Dakkhin Gamaria | 174 | 100.00 | 62.07 | 15.52 | 12.64 | 7.47 | 2.30 | 0.00 |
| Madhya Gamaria | 204 | 100.00 | 39.71 | 18.63 | 24.02 | 2.45 | 13.73 | 1.47 |
| Pashchim Gamaria | 361 | 100.00 | 16.90 | 2.49 | 66.20 | 3.32 | 10.53 | 0.55 |

| Administrative Unit, Location and Community | General Household | Percentage of Toilet Facilities | | | | | | |
|--|----------------------|---------------------------------|--|--|---|---|---|--|
| | | Total | Safe Disposal with Flushing/ Pouring Water | Unsafe Disposal with Flushing/ Pouring Water | Pit Latrine with Slab/ Ventilated Improved Latrine/ Composting Latrine | Pit Latrine without Slab/ Open Pit | Raw/Open/ Hanging Latrine (Permanent/ Temporary) | Open Defecation/ No Latrine Available |
| 1 | 2 | 3 | 4 | 5 | 6 | 7 | 8 | 9 |
| Purba Gamaria | 223 | 100.00 | 32.29 | 4.04 | 33.63 | 1.79 | 27.35 | 0.90 |
| Uttar Gamaria | 242 | 100.00 | 71.07 | 23.97 | 0.00 | 0.00 | 2.07 | 2.89 |
| Kharma* | 3032 | 100.00 | 39.74 | 16.06 | 28.43 | 4.98 | 8.34 | 2.44 |
| Bhatipara | 237 | 100.00 | 69.20 | 9.70 | 13.92 | 3.80 | 2.11 | 1.27 |
| Char Kharma | 274 | 100.00 | 45.26 | 51.82 | 0.73 | 0.73 | 0.73 | 0.73 |
| Dighalkandi | 319 | 100.00 | 18.18 | 23.82 | 31.97 | 17.24 | 8.46 | 0.31 |
| Gajakanda | 294 | 100.00 | 19.39 | 1.36 | 61.22 | 4.42 | 8.84 | 4.76 |
| Galipara | 165 | 100.00 | 86.06 | 4.85 | 7.88 | 1.21 | 0.00 | 0.00 |
| Gayenpara | 250 | 100.00 | 37.60 | 12.00 | 35.20 | 4.40 | 7.60 | 3.20 |
| Jamirakanda | 188 | 100.00 | 69.68 | 0.00 | 29.79 | 0.00 | 0.00 | 0.53 |
| Madhya Kharma | 160 | 100.00 | 28.75 | 59.38 | 0.00 | 0.00 | 7.50 | 4.38 |
| Nayapara | 369 | 100.00 | 46.61 | 20.60 | 23.58 | 6.50 | 2.44 | 0.27 |
| Pashchimpara | 236 | 100.00 | 22.88 | 0.42 | 75.00 | 0.42 | 0.85 | 0.42 |
| Purbapara | 284 | 100.00 | 40.14 | 11.27 | 11.62 | 5.28 | 28.17 | 3.52 |
| Telipara | 256 | 100.00 | 19.14 | 0.00 | 35.55 | 7.42 | 27.73 | 10.16 |
| Tilakpur* | 941 | 100.00 | 2.87 | 27.95 | 33.79 | 16.37 | 16.26 | 2.76 |
| Beparipara | 201 | 100.00 | 5.97 | 4.98 | 57.71 | 19.40 | 11.44 | 0.50 |
| Kauniarchar | 184 | 100.00 | 0.54 | 77.17 | 0.54 | 0.00 | 20.11 | 1.63 |
| Khanpara | 42 | 100.00 | 0.00 | 97.62 | 0.00 | 0.00 | 2.38 | 0.00 |
| Madhyapara | 48 | 100.00 | 0.00 | 89.58 | 0.00 | 0.00 | 8.33 | 2.08 |
| Mandalpara | 12 | 100.00 | 0.00 | 0.00 | 33.33 | 66.67 | 0.00 | 0.00 |
| Mistripara | 45 | 100.00 | 0.00 | 0.00 | 26.67 | 64.44 | 4.44 | 4.44 |
| Naindakura | 202 | 100.00 | 3.47 | 13.37 | 70.79 | 4.46 | 1.98 | 5.94 |
| Tilakpur | 207 | 100.00 | 3.38 | 0.00 | 20.29 | 33.33 | 39.61 | 3.38 |
| Utmarchar* | 721 | 100.00 | 28.43 | 11.93 | 47.85 | 3.74 | 7.21 | 0.83 |
| Bir Utmarchar | 195 | 100.00 | 48.72 | 0.51 | 50.26 | 0.00 | 0.00 | 0.51 |
| Char Utmarchar | 526 | 100.00 | 20.91 | 16.16 | 46.96 | 5.13 | 9.89 | 0.95 |
| Hatibhanga Union | 6226 | 100.00 | 36.44 | 13.68 | 26.44 | 7.04 | 13.22 | 3.18 |
| Rural | 6226 | 100.00 | 36.44 | 13.68 | 26.44 | 7.04 | 13.22 | 3.18 |
| Urban | 0 | 0.00 | 0.00 | 0.00 | 0.00 | 0.00 | 0.00 | 0.00 |
| Amkhawa* | 1001 | 100.00 | 40.26 | 6.59 | 14.19 | 7.29 | 24.98 | 6.69 |
| Amkhawa | 542 | 100.00 | 22.88 | 0.74 | 19.37 | 10.52 | 34.50 | 11.99 |
| Gayardoba Fakirpara | 61 | 100.00 | 36.07 | 0.00 | 42.62 | 4.92 | 16.39 | 0.00 |
| Sankoapara | 398 | 100.00 | 64.57 | 15.58 | 2.76 | 3.27 | 13.32 | 0.50 |
| Char Hatibhanga* | 796 | 100.00 | 24.37 | 7.16 | 32.29 | 13.19 | 21.86 | 1.13 |
| Akandapara | 340 | 100.00 | 38.24 | 10.88 | 20.59 | 5.88 | 24.12 | 0.29 |
| Char Hatibhanga | 357 | 100.00 | 5.88 | 5.04 | 38.10 | 23.25 | 25.77 | 1.96 |
| Gayardoba | 99 | 100.00 | 43.43 | 2.02 | 51.52 | 2.02 | 0.00 | 1.01 |
| Hatibhanga* | 4429 | 100.00 | 37.75 | 16.46 | 28.16 | 5.87 | 9.01 | 2.75 |
| Amkhaoa Purbapara | 95 | 100.00 | 48.42 | 29.47 | 1.05 | 5.26 | 8.42 | 7.37 |
| Archakandi | 618 | 100.00 | 53.24 | 13.59 | 15.21 | 4.37 | 11.17 | 2.43 |
| Chakerchar | 629 | 100.00 | 48.49 | 4.77 | 31.00 | 3.82 | 8.11 | 3.82 |
| Chakpara | 220 | 100.00 | 17.27 | 60.45 | 19.09 | 0.45 | 0.91 | 1.82 |
| Char Hatibhanga | 151 | 100.00 | 15.89 | 7.28 | 5.96 | 19.21 | 46.36 | 5.30 |
| Gayardoba | 75 | 100.00 | 76.00 | 24.00 | 0.00 | 0.00 | 0.00 | 0.00 |
| Goalibhita | 378 | 100.00 | 50.00 | 21.16 | 5.56 | 3.97 | 17.20 | 2.12 |
| Katharbil | 205 | 100.00 | 32.20 | 2.44 | 3.90 | 19.02 | 35.12 | 7.32 |
| Nayagram | 232 | 100.00 | 2.16 | 47.84 | 50.00 | 0.00 | 0.00 | 0.00 |
| Sabuzpur | 806 | 100.00 | 18.86 | 13.65 | 47.52 | 9.43 | 6.45 | 4.09 |
| Sapmari | 827 | 100.00 | 50.42 | 14.39 | 30.59 | 3.26 | 0.48 | 0.85 |
| Sarkarpara | 193 | 100.00 | 22.80 | 0.00 | 64.77 | 8.81 | 3.11 | 0.52 |
| Par Ramrampur Union | 10384 | 100.00 | 22.11 | 14.01 | 33.23 | 13.14 | 13.10 | 4.41 |
| Rural | 10384 | 100.00 | 22.11 | 14.01 | 33.23 | 13.14 | 13.10 | 4.41 |
| Urban | 0 | 0.00 | 0.00 | 0.00 | 0.00 | 0.00 | 0.00 | 0.00 |
| Balaramerchar* | 72 | 100.00 | 50.00 | 0.00 | 1.39 | 1.39 | 33.33 | 13.89 |
| Beluarchar* | 351 | 100.00 | 23.36 | 3.13 | 26.50 | 29.63 | 15.10 | 2.28 |
| Par Ramrampur* | 9961 | 100.00 | 21.87 | 14.50 | 33.70 | 12.64 | 12.88 | 4.42 |
| Baniapara | 562 | 100.00 | 21.35 | 26.16 | 25.09 | 12.81 | 12.10 | 2.49 |
| Bhitakandi | 412 | 100.00 | 15.53 | 30.34 | 21.12 | 3.16 | 22.09 | 7.77 |

Asterisk (*) denotes Mauza

| Administrative Unit, Location and Community | General Household | Percentage of Toilet Facilities | | | | | | |
|--|----------------------|---------------------------------|--|--|---|---|---|--|
| | | Total | Safe Disposal with Flushing/ Pouring Water | Unsafe Disposal with Flushing/ Pouring Water | Pit Latrine with Slab/ Ventilated Improved Latrine/ Composting Latrine | Pit Latrine without Slab/ Open Pit | Raw/Open/ Hanging Latrine (Permanent/ Temporary) | Open Defecation/ No Latrine Available |
| 1 | 2 | 3 | 4 | 5 | 6 | 7 | 8 | 9 |
| Chengtimari | 385 | 100.00 | 12.99 | 5.71 | 52.73 | 18.44 | 10.13 | 0.00 |
| Dakkhin Moamari | 298 | 100.00 | 24.16 | 2.35 | 51.68 | 17.45 | 3.69 | 0.67 |
| Dakkhin Rahimpur | 344 | 100.00 | 28.78 | 31.98 | 30.52 | 2.91 | 4.94 | 0.87 |
| Dakragram | 323 | 100.00 | 35.91 | 7.74 | 31.89 | 11.46 | 11.15 | 1.86 |
| Decreerchar | 809 | 100.00 | 34.24 | 27.56 | 18.05 | 17.92 | 0.49 | 1.73 |
| Jhaudanga | 814 | 100.00 | 37.35 | 4.42 | 37.96 | 5.41 | 11.06 | 3.81 |
| Kalakanda | 273 | 100.00 | 5.86 | 1.47 | 53.85 | 19.78 | 9.16 | 9.89 |
| Kandapara | 177 | 100.00 | 21.47 | 0.00 | 70.62 | 0.56 | 0.00 | 7.34 |
| Kumrakanda | 209 | 100.00 | 3.35 | 22.97 | 33.01 | 17.70 | 10.05 | 12.92 |
| Madhyerchar | 468 | 100.00 | 12.39 | 5.77 | 56.41 | 10.47 | 10.26 | 4.70 |
| Mandalpara | 299 | 100.00 | 12.04 | 18.06 | 21.74 | 15.38 | 23.08 | 9.70 |
| Matherghat | 548 | 100.00 | 40.15 | 14.96 | 24.82 | 6.02 | 13.87 | 0.18 |
| Nayagram | 166 | 100.00 | 1.20 | 0.00 | 95.18 | 1.20 | 2.41 | 0.00 |
| Paikpara | 235 | 100.00 | 29.36 | 14.04 | 49.36 | 1.28 | 5.53 | 0.43 |
| Patharerchar | 139 | 100.00 | 50.36 | 15.11 | 33.81 | 0.72 | 0.00 | 0.00 |
| Porabhita | 489 | 100.00 | 9.41 | 25.97 | 33.74 | 15.54 | 11.66 | 3.68 |
| Sheikhpara | 235 | 100.00 | 25.53 | 0.43 | 25.53 | 16.60 | 30.21 | 1.70 |
| Uttar Moamari | 667 | 100.00 | 11.54 | 21.74 | 48.88 | 15.59 | 1.80 | 0.45 |
| Taratia | 269 | 100.00 | 39.03 | 23.42 | 5.58 | 2.97 | 26.77 | 2.23 |
| Uttar Rahimpur | 431 | 100.00 | 24.13 | 0.93 | 50.58 | 21.35 | 2.32 | 0.70 |
| Uttar Bathkhawa | 652 | 100.00 | 13.80 | 6.13 | 17.94 | 19.33 | 30.52 | 12.27 |
| Dakkhin Bathkhawa | 757 | 100.00 | 10.30 | 13.21 | 10.70 | 19.02 | 33.03 | 13.74 |
| Islampur Upazila | 83428 | 100.00 | 33.85 | 16.68 | 29.40 | 8.86 | 9.45 | 1.77 |
| Rural | 62607 | 100.00 | 29.99 | 17.67 | 31.02 | 9.20 | 10.22 | 1.90 |
| Urban | 20821 | 100.00 | 45.44 | 13.72 | 24.51 | 7.82 | 7.14 | 1.36 |
| Islampur Paurashava | 10733 | 100.00 | 53.42 | 15.64 | 19.67 | 6.85 | 3.59 | 0.83 |
| Ward No. 01 | 1555 | 100.00 | 51.77 | 10.16 | 25.02 | 8.10 | 4.31 | 0.64 |
| Charia (Part)* | 73 | 100.00 | 64.38 | 2.74 | 0.00 | 5.48 | 16.44 | 10.96 |
| Dariabad* | 1482 | 100.00 | 51.15 | 10.53 | 26.25 | 8.23 | 3.71 | 0.13 |
| Ward No. 02 | 1027 | 100.00 | 56.48 | 11.68 | 16.75 | 13.15 | 1.85 | 0.10 |
| Islampur* | 253 | 100.00 | 15.42 | 11.86 | 25.30 | 42.69 | 4.74 | 0.00 |
| Kismat Jalla (Part)* | 774 | 100.00 | 69.90 | 11.63 | 13.95 | 3.49 | 0.90 | 0.13 |
| Uttar Kismat Jalla | 774 | 100.00 | 69.90 | 11.63 | 13.95 | 3.49 | 0.90 | 0.13 |
| Ward No. 03 | 877 | 100.00 | 59.06 | 18.47 | 20.64 | 0.23 | 0.23 | 1.37 |
| Bahadurpur (Part)* | 39 | 100.00 | 15.38 | 2.56 | 76.92 | 0.00 | 0.00 | 5.13 |
| Bahadurpur | 39 | 100.00 | 15.38 | 2.56 | 76.92 | 0.00 | 0.00 | 5.13 |
| Jalla* | 838 | 100.00 | 61.10 | 19.21 | 18.02 | 0.24 | 0.24 | 1.19 |
| Mouza Jalla | 838 | 100.00 | 61.10 | 19.21 | 18.02 | 0.24 | 0.24 | 1.19 |
| Ward No. 04 | 1442 | 100.00 | 67.55 | 14.29 | 4.51 | 5.69 | 7.21 | 0.76 |
| Kismat Jalla (Part)* | 1343 | 100.00 | 66.72 | 15.34 | 3.28 | 6.11 | 7.74 | 0.82 |
| Dakkhin Kismat Jalla | 1343 | 100.00 | 66.72 | 15.34 | 3.28 | 6.11 | 7.74 | 0.82 |
| Pakamuri* | 99 | 100.00 | 78.79 | 0.00 | 21.21 | 0.00 | 0.00 | 0.00 |
| Ward No. 05 | 1461 | 100.00 | 45.52 | 14.17 | 28.27 | 6.78 | 3.63 | 1.64 |
| Bhengura* | 1461 | 100.00 | 45.52 | 14.17 | 28.27 | 6.78 | 3.63 | 1.64 |
| Ward No. 06 | 1715 | 100.00 | 53.53 | 11.20 | 27.00 | 4.31 | 3.21 | 0.76 |
| Char Gaonkura* | 307 | 100.00 | 42.67 | 5.54 | 45.93 | 5.54 | 0.33 | 0.00 |
| Gaonkura* | 981 | 100.00 | 52.50 | 17.02 | 23.14 | 2.96 | 3.87 | 0.51 |
| Palobandha (Part)* | 427 | 100.00 | 63.70 | 1.87 | 22.25 | 6.56 | 3.75 | 1.87 |
| Beparipara | 427 | 100.00 | 63.70 | 1.87 | 22.25 | 6.56 | 3.75 | 1.87 |
| Ward No. 07 | 1177 | 100.00 | 38.23 | 27.36 | 19.20 | 11.89 | 2.38 | 0.93 |
| Palobandha (Part)* | 1177 | 100.00 | 38.23 | 27.36 | 19.20 | 11.89 | 2.38 | 0.93 |
| Bhatipara | 247 | 100.00 | 23.48 | 38.46 | 3.24 | 31.17 | 1.21 | 2.43 |
| Dharmakura Bazar | 311 | 100.00 | 27.97 | 36.66 | 16.40 | 15.11 | 3.86 | 0.00 |
| Modakpara | 212 | 100.00 | 33.02 | 41.98 | 20.75 | 3.30 | 0.00 | 0.94 |
| Ujanpara | 407 | 100.00 | 57.74 | 5.90 | 30.22 | 2.21 | 3.19 | 0.74 |
| Ward No. 08 | 793 | 100.00 | 55.36 | 27.49 | 5.04 | 9.71 | 1.77 | 0.63 |
| Teghuria* | 793 | 100.00 | 55.36 | 27.49 | 5.04 | 9.71 | 1.77 | 0.63 |
| Boalmari | 206 | 100.00 | 44.17 | 35.92 | 0.00 | 16.50 | 1.94 | 1.46 |
| Teghuria | 587 | 100.00 | 59.28 | 24.53 | 6.81 | 7.33 | 1.70 | 0.34 |

| Administrative Unit, Location and Community | General Household | Percentage of Toilet Facilities | | | | | | |
|--|----------------------|---------------------------------|--|--|---|---|---|--|
| | | Total | Safe Disposal with Flushing/ Pouring Water | Unsafe Disposal with Flushing/ Pouring Water | Pit Latrine with Slab/ Ventilated Improved Latrine/ Composting Latrine | Pit Latrine without Slab/ Open Pit | Raw/Open/ Hanging Latrine (Permanent/ Temporary) | Open Defecation/ No Latrine Available |
| 1 | 2 | 3 | 4 | 5 | 6 | 7 | 8 | 9 |
| Ward No. 09 | 686 | 100.00 | 56.12 | 13.70 | 23.62 | 0.00 | 6.27 | 0.29 |
| Tanger Alga* | 686 | 100.00 | 56.12 | 13.70 | 23.62 | 0.00 | 6.27 | 0.29 |
| Belgachha Union | 5166 | 100.00 | 44.83 | 18.02 | 21.35 | 6.17 | 8.07 | 1.55 |
| Rural | 5166 | 100.00 | 44.83 | 18.02 | 21.35 | 6.17 | 8.07 | 1.55 |
| Urban | 0 | 0.00 | 0.00 | 0.00 | 0.00 | 0.00 | 0.00 | 0.00 |
| Barul* | 904 | 100.00 | 11.95 | 25.44 | 43.81 | 8.85 | 9.73 | 0.22 |
| Belgachha* | 1817 | 100.00 | 40.89 | 28.62 | 14.03 | 4.73 | 10.62 | 1.10 |
| Belgachha | 581 | 100.00 | 55.08 | 40.10 | 0.00 | 0.69 | 3.96 | 0.17 |
| Berergram | 307 | 100.00 | 71.99 | 27.69 | 0.00 | 0.33 | 0.00 | 0.00 |
| Fakirpara | 202 | 100.00 | 15.84 | 57.43 | 0.00 | 19.31 | 6.44 | 0.99 |
| Ghonapara | 213 | 100.00 | 14.55 | 0.00 | 51.64 | 1.88 | 30.05 | 1.88 |
| Goalerdoba | 252 | 100.00 | 32.14 | 25.00 | 24.21 | 7.14 | 9.13 | 2.38 |
| Kachhima | 262 | 100.00 | 22.14 | 8.78 | 32.06 | 7.63 | 26.72 | 2.67 |
| Char Maina* | 97 | 100.00 | 98.97 | 1.03 | 0.00 | 0.00 | 0.00 | 0.00 |
| Dhantala* | 678 | 100.00 | 71.83 | 10.91 | 2.80 | 2.65 | 10.47 | 1.33 |
| Dhantala | 337 | 100.00 | 58.75 | 21.07 | 2.97 | 0.30 | 14.24 | 2.67 |
| Majhpara | 341 | 100.00 | 84.75 | 0.88 | 2.64 | 4.99 | 6.74 | 0.00 |
| Munnia* | 1362 | 100.00 | 61.01 | 6.09 | 23.49 | 6.90 | 1.54 | 0.95 |
| Shildaha* | 308 | 100.00 | 16.56 | 7.47 | 36.69 | 13.31 | 14.29 | 11.69 |
| Char Goalini Union | 5591 | 100.00 | 40.19 | 14.63 | 16.92 | 11.57 | 14.15 | 2.54 |
| Rural | 5591 | 100.00 | 40.19 | 14.63 | 16.92 | 11.57 | 14.15 | 2.54 |
| Urban | 0 | 0.00 | 0.00 | 0.00 | 0.00 | 0.00 | 0.00 | 0.00 |
| Char Gobindi* | 1882 | 100.00 | 29.49 | 24.12 | 21.09 | 7.39 | 14.40 | 3.51 |
| Amdanga (Part) | 258 | 100.00 | 12.40 | 13.18 | 34.50 | 8.91 | 29.84 | 1.16 |
| Digrirchar | 1396 | 100.00 | 37.39 | 28.15 | 15.54 | 7.02 | 7.38 | 4.51 |
| Balichanda | 123 | 100.00 | 0.00 | 1.63 | 9.76 | 14.63 | 73.98 | 0.00 |
| Pirojpur | 105 | 100.00 | 0.95 | 23.81 | 75.24 | 0.00 | 0.00 | 0.00 |
| Uttar Goalinirchar* | 3709 | 100.00 | 45.62 | 9.81 | 14.80 | 13.70 | 14.02 | 2.05 |
| Baliamari | 87 | 100.00 | 98.85 | 0.00 | 0.00 | 0.00 | 0.00 | 1.15 |
| Harindhara | 934 | 100.00 | 51.39 | 9.53 | 8.99 | 13.92 | 14.88 | 1.28 |
| Kandarchar | 1188 | 100.00 | 15.91 | 12.46 | 26.77 | 21.04 | 19.53 | 4.29 |
| Lakkhipur | 879 | 100.00 | 87.94 | 5.46 | 2.16 | 0.91 | 3.30 | 0.23 |
| Pirojpur | 621 | 100.00 | 26.41 | 12.72 | 20.61 | 19.32 | 19.32 | 1.61 |
| Char Putimari Union | 8523 | 100.00 | 45.12 | 14.78 | 18.83 | 10.14 | 9.39 | 1.74 |
| Rural | 3569 | 100.00 | 40.26 | 16.53 | 19.67 | 10.96 | 11.38 | 1.20 |
| Urban | 4954 | 100.00 | 48.63 | 13.52 | 18.23 | 9.55 | 7.95 | 2.12 |
| Baghardi* | 874 | 100.00 | 55.84 | 28.95 | 7.55 | 4.12 | 3.09 | 0.46 |
| Char Putimari* | 4954 | 100.00 | 48.63 | 13.52 | 18.23 | 9.55 | 7.95 | 2.12 |
| Benuarchar | 2203 | 100.00 | 42.94 | 13.71 | 20.93 | 9.67 | 9.90 | 2.86 |
| Chatalapara | 515 | 100.00 | 58.45 | 14.37 | 0.39 | 9.13 | 11.46 | 6.21 |
| Chinarchar | 1011 | 100.00 | 79.62 | 8.70 | 5.84 | 3.46 | 1.88 | 0.49 |
| Pencharchar | 661 | 100.00 | 15.13 | 13.01 | 41.60 | 23.60 | 6.35 | 0.30 |
| Sajalerchar | 564 | 100.00 | 45.57 | 21.28 | 18.79 | 3.90 | 9.93 | 0.53 |
| Kismat Gobindi* | 2695 | 100.00 | 35.21 | 12.50 | 23.60 | 13.17 | 14.06 | 1.45 |
| Agrakhali | 670 | 100.00 | 51.04 | 14.33 | 10.60 | 21.04 | 2.84 | 0.15 |
| Baliamari | 560 | 100.00 | 40.71 | 6.96 | 16.96 | 4.82 | 27.32 | 3.21 |
| Decreerchar | 1050 | 100.00 | 26.86 | 4.57 | 35.33 | 17.62 | 14.29 | 1.33 |
| Taburchar | 415 | 100.00 | 23.37 | 37.11 | 23.86 | 0.48 | 13.73 | 1.45 |
| Chinaduli Union | 6718 | 100.00 | 27.92 | 19.54 | 24.89 | 10.03 | 14.97 | 2.63 |
| Rural | 4548 | 100.00 | 29.71 | 22.38 | 16.86 | 12.88 | 15.08 | 3.08 |
| Urban | 2170 | 100.00 | 24.19 | 13.59 | 41.71 | 4.06 | 14.75 | 1.71 |
| Baliadaha* | 780 | 100.00 | 48.21 | 16.28 | 22.69 | 2.56 | 7.95 | 2.31 |
| Pashchim Baliadaha | 370 | 100.00 | 29.46 | 22.70 | 37.03 | 2.16 | 4.32 | 4.32 |
| Purba Baliadaha | 410 | 100.00 | 65.12 | 10.49 | 9.76 | 2.93 | 11.22 | 0.49 |
| Bamna* | 1247 | 100.00 | 31.19 | 23.90 | 11.07 | 4.97 | 25.82 | 3.05 |
| Chhota Deli | 275 | 100.00 | 28.73 | 38.18 | 1.82 | 2.55 | 21.45 | 7.27 |
| Pashchim Bamna | 688 | 100.00 | 31.10 | 17.88 | 19.33 | 3.05 | 26.45 | 2.18 |
| Purba Bamna | 284 | 100.00 | 33.80 | 24.65 | 0.00 | 11.97 | 28.52 | 1.06 |

| Administrative Unit, Location and Community | General Household | Percentage of Toilet Facilities | | | | | | |
|--|----------------------|---------------------------------|--|--|---|---|---|--|
| | | Total | Safe Disposal with Flushing/ Pouring Water | Unsafe Disposal with Flushing/ Pouring Water | Pit Latrine with Slab/ Ventilated Improved Latrine/ Composting Latrine | Pit Latrine without Slab/ Open Pit | Raw/Open/ Hanging Latrine (Permanent/ Temporary) | Open Defecation/ No Latrine Available |
| 1 | 2 | 3 | 4 | 5 | 6 | 7 | 8 | 9 |
| Char Nandanerpara* | 319 | 100.00 | 4.70 | 1.57 | 3.76 | 37.93 | 37.93 | 14.11 |
| Char Nanderpara | 319 | 100.00 | 4.70 | 1.57 | 3.76 | 37.93 | 37.93 | 14.11 |
| Chinaduli* | 2112 | 100.00 | 26.99 | 27.84 | 20.45 | 14.68 | 8.29 | 1.75 |
| Debrai | 328 | 100.00 | 10.06 | 29.88 | 39.33 | 7.01 | 9.45 | 4.27 |
| Dewanpara | 188 | 100.00 | 0.53 | 0.00 | 0.00 | 86.70 | 9.57 | 3.19 |
| Pashchim Chinaduli | 376 | 100.00 | 38.83 | 19.41 | 0.27 | 17.02 | 24.20 | 0.27 |
| Purba Chinaduli | 650 | 100.00 | 31.85 | 39.23 | 16.15 | 8.00 | 3.54 | 1.23 |
| Sardarpara | 266 | 100.00 | 33.08 | 26.69 | 32.33 | 1.50 | 3.76 | 2.63 |
| Singbhanga | 304 | 100.00 | 31.25 | 29.93 | 36.51 | 1.32 | 0.66 | 0.33 |
| Gilabari* | 2170 | 100.00 | 24.19 | 13.59 | 41.71 | 4.06 | 14.75 | 1.71 |
| Akandapara | 357 | 100.00 | 19.33 | 3.64 | 64.15 | 4.48 | 8.12 | 0.28 |
| Dakkhin Gilabari | 54 | 100.00 | 33.33 | 0.00 | 0.00 | 0.00 | 64.81 | 1.85 |
| Faliamari | 194 | 100.00 | 13.40 | 5.15 | 56.19 | 6.70 | 17.53 | 1.03 |
| Gilabari | 316 | 100.00 | 37.97 | 14.56 | 24.37 | 3.16 | 15.19 | 4.75 |
| Guthail Bazar | 312 | 100.00 | 28.53 | 26.92 | 21.79 | 8.01 | 12.82 | 1.92 |
| Kachhima | 262 | 100.00 | 30.92 | 0.76 | 21.76 | 1.15 | 45.42 | 0.00 |
| Khamariapara | 465 | 100.00 | 13.33 | 18.06 | 68.17 | 0.43 | 0.00 | 0.00 |
| Nadipara | 210 | 100.00 | 28.57 | 26.67 | 22.86 | 9.05 | 7.14 | 5.71 |
| Nandanerpara* | 90 | 100.00 | 1.11 | 0.00 | 8.89 | 81.11 | 6.67 | 2.22 |
| Gaibandha Union | 8785 | 100.00 | 24.20 | 25.41 | 39.43 | 4.93 | 5.21 | 0.82 |
| Rural | 8785 | 100.00 | 24.20 | 25.41 | 39.43 | 4.93 | 5.21 | 0.82 |
| Urban | 0 | 0.00 | 0.00 | 0.00 | 0.00 | 0.00 | 0.00 | 0.00 |
| Char Dadna* | 1010 | 100.00 | 35.74 | 13.47 | 40.69 | 2.18 | 5.94 | 1.98 |
| Batchar | 287 | 100.00 | 40.77 | 20.21 | 37.28 | 1.74 | 0.00 | 0.00 |
| Dakkhin Char Dadna | 92 | 100.00 | 97.83 | 0.00 | 0.00 | 1.09 | 1.09 | 0.00 |
| Gongapara | 88 | 100.00 | 9.09 | 47.73 | 28.41 | 1.14 | 1.14 | 12.50 |
| Natunchar Dadna Belkuchipara | 109 | 100.00 | 99.08 | 0.00 | 0.92 | 0.00 | 0.00 | 0.00 |
| Pashchim Porarchar | 326 | 100.00 | 9.20 | 8.59 | 57.06 | 4.60 | 17.79 | 2.76 |
| Uttar Char Dadna | 108 | 100.00 | 7.41 | 7.41 | 85.19 | 0.00 | 0.00 | 0.00 |
| Gaibandha* | 4140 | 100.00 | 28.07 | 22.73 | 40.19 | 4.86 | 3.67 | 0.48 |
| Agunerchar | 385 | 100.00 | 31.69 | 35.58 | 21.04 | 0.78 | 10.91 | 0.00 |
| Balidapara | 211 | 100.00 | 1.42 | 1.42 | 57.82 | 24.64 | 14.69 | 0.00 |
| Kandarchar | 201 | 100.00 | 57.21 | 24.88 | 0.00 | 1.49 | 14.43 | 1.99 |
| Mahishkura | 213 | 100.00 | 21.13 | 0.47 | 78.40 | 0.00 | 0.00 | 0.00 |
| Marakandi | 568 | 100.00 | 23.59 | 10.74 | 58.63 | 5.99 | 1.06 | 0.00 |
| Natun Agunerchar | 170 | 100.00 | 47.65 | 1.18 | 51.18 | 0.00 | 0.00 | 0.00 |
| Nayamalmara | 169 | 100.00 | 27.81 | 25.44 | 46.75 | 0.00 | 0.00 | 0.00 |
| Porarchar Madhyapara | 284 | 100.00 | 20.42 | 16.90 | 54.58 | 6.69 | 1.41 | 0.00 |
| Porarchar Purbapara | 196 | 100.00 | 27.55 | 35.20 | 34.69 | 1.53 | 0.51 | 0.51 |
| Porarchar Sardarpara | 400 | 100.00 | 23.00 | 32.25 | 31.25 | 7.50 | 5.00 | 1.00 |
| Sarkarpara | 305 | 100.00 | 7.21 | 10.16 | 64.59 | 16.39 | 0.98 | 0.66 |
| Shahpara | 557 | 100.00 | 39.86 | 47.58 | 8.80 | 0.72 | 1.97 | 1.08 |
| Sutarpara | 116 | 100.00 | 81.90 | 18.10 | 0.00 | 0.00 | 0.00 | 0.00 |
| Tangrakura | 262 | 100.00 | 22.52 | 30.92 | 43.51 | 1.15 | 1.91 | 0.00 |
| Tegharia | 103 | 100.00 | 12.62 | 0.00 | 84.47 | 0.00 | 0.00 | 2.91 |
| Gopalnagar* | 2334 | 100.00 | 23.61 | 26.14 | 38.26 | 6.64 | 4.46 | 0.90 |
| Airmari | 178 | 100.00 | 50.56 | 8.99 | 40.45 | 0.00 | 0.00 | 0.00 |
| Bausmari | 46 | 100.00 | 0.00 | 67.39 | 0.00 | 0.00 | 19.57 | 13.04 |
| Dakkhin Chandanpur | 105 | 100.00 | 18.10 | 21.90 | 0.00 | 58.10 | 1.90 | 0.00 |
| Dattapara | 289 | 100.00 | 6.23 | 10.03 | 76.12 | 4.15 | 3.46 | 0.00 |
| Fulkarchar | 715 | 100.00 | 24.62 | 39.72 | 33.57 | 1.26 | 0.84 | 0.00 |
| Karaitala Nama | 416 | 100.00 | 10.34 | 41.11 | 22.84 | 12.98 | 12.50 | 0.24 |
| Karaitalakanda | 495 | 100.00 | 37.98 | 11.11 | 47.27 | 3.23 | 0.00 | 0.40 |
| Uttar Chandanpur | 90 | 100.00 | 18.89 | 1.11 | 35.56 | 3.33 | 27.78 | 13.33 |
| Shanmara* | 1301 | 100.00 | 4.00 | 41.89 | 38.12 | 4.23 | 10.91 | 0.85 |
| Adrashagram | 28 | 100.00 | 3.57 | 3.57 | 92.86 | 0.00 | 0.00 | 0.00 |
| Chandanpur | 438 | 100.00 | 5.71 | 36.53 | 53.88 | 0.23 | 2.51 | 1.14 |
| Dakpara | 182 | 100.00 | 0.00 | 0.00 | 58.79 | 21.43 | 18.13 | 1.65 |

| Administrative Unit, Location and Community | General Household | Percentage of Toilet Facilities | | | | | | |
|--|----------------------|---------------------------------|--|--|---|---|---|--|
| | | Total | Safe Disposal with Flushing/ Pouring Water | Unsafe Disposal with Flushing/ Pouring Water | Pit Latrine with Slab/ Ventilated Improved Latrine/ Composting Latrine | Pit Latrine without Slab/ Open Pit | Raw/Open/ Hanging Latrine (Permanent/ Temporary) | Open Defecation/ No Latrine Available |
| 1 | 2 | 3 | 4 | 5 | 6 | 7 | 8 | 9 |
| Malpara | 186 | 100.00 | 0.54 | 83.33 | 1.08 | 6.99 | 7.53 | 0.54 |
| Natun Shapara | 330 | 100.00 | 7.58 | 66.36 | 0.00 | 0.61 | 24.85 | 0.61 |
| Tungrapara | 137 | 100.00 | 0.00 | 7.30 | 91.24 | 0.00 | 1.46 | 0.00 |
| Goalerchar Union | 8152 | 100.00 | 45.28 | 17.27 | 20.44 | 7.25 | 8.32 | 1.45 |
| Rural | 8152 | 100.00 | 45.28 | 17.27 | 20.44 | 7.25 | 8.32 | 1.45 |
| Urban | 0 | 0.00 | 0.00 | 0.00 | 0.00 | 0.00 | 0.00 | 0.00 |
| Goalerchar* | 813 | 100.00 | 62.85 | 2.71 | 11.69 | 3.69 | 17.84 | 1.23 |
| Kachhimarchar* | 1314 | 100.00 | 58.07 | 33.11 | 2.82 | 2.36 | 1.90 | 1.75 |
| Bolakipara | 830 | 100.00 | 48.80 | 41.57 | 4.22 | 2.17 | 1.81 | 1.45 |
| Kachhimarchar | 484 | 100.00 | 73.97 | 18.60 | 0.41 | 2.69 | 2.07 | 2.27 |
| Kadamtali* | 204 | 100.00 | 0.00 | 1.96 | 8.82 | 62.25 | 22.55 | 4.41 |
| Mahalgiri* | 1119 | 100.00 | 21.72 | 6.61 | 56.57 | 10.46 | 3.93 | 0.71 |
| Malmara* | 4702 | 100.00 | 46.24 | 18.57 | 18.78 | 6.08 | 8.89 | 1.45 |
| Khaydiarchar | 287 | 100.00 | 39.02 | 28.57 | 16.03 | 7.32 | 5.23 | 3.83 |
| Kumirdaha | 603 | 100.00 | 21.72 | 7.30 | 33.33 | 9.62 | 24.38 | 3.65 |
| Malmara | 884 | 100.00 | 58.94 | 12.67 | 7.24 | 3.05 | 16.52 | 1.58 |
| Mohammadpur | 1418 | 100.00 | 54.23 | 20.87 | 12.76 | 5.71 | 5.64 | 0.78 |
| Savarchar | 918 | 100.00 | 58.82 | 26.25 | 1.63 | 9.26 | 2.94 | 1.09 |
| Savukura | 592 | 100.00 | 17.06 | 16.55 | 63.51 | 2.36 | 0.51 | 0.00 |
| Islampur Union | 5086 | 100.00 | 21.86 | 8.36 | 50.55 | 7.65 | 10.28 | 1.30 |
| Rural | 2602 | 100.00 | 15.14 | 10.76 | 55.38 | 6.23 | 11.15 | 1.35 |
| Urban | 2484 | 100.00 | 28.90 | 5.84 | 45.49 | 9.14 | 9.38 | 1.25 |
| Gangapara* | 786 | 100.00 | 14.76 | 16.79 | 65.01 | 0.51 | 2.04 | 0.89 |
| Pachabahala* | 2484 | 100.00 | 28.90 | 5.84 | 45.49 | 9.14 | 9.38 | 1.25 |
| Dharmakura | 576 | 100.00 | 21.01 | 8.51 | 45.14 | 4.86 | 19.10 | 1.39 |
| Pachabahala | 1908 | 100.00 | 31.29 | 5.03 | 45.60 | 10.43 | 6.45 | 1.21 |
| Panchbaria* | 1341 | 100.00 | 19.31 | 8.65 | 53.91 | 9.77 | 8.28 | 0.07 |
| Kachihara | 638 | 100.00 | 16.14 | 13.79 | 46.55 | 12.23 | 11.29 | 0.00 |
| Panchbaria | 703 | 100.00 | 22.19 | 3.98 | 60.60 | 7.54 | 5.55 | 0.14 |
| Shankarpur* | 475 | 100.00 | 4.00 | 6.74 | 43.58 | 5.68 | 34.32 | 5.68 |
| Kulkandi Union | 3091 | 100.00 | 36.46 | 11.84 | 25.17 | 6.99 | 12.88 | 6.66 |
| Rural | 3091 | 100.00 | 36.46 | 11.84 | 25.17 | 6.99 | 12.88 | 6.66 |
| Urban | 0 | 0.00 | 0.00 | 0.00 | 0.00 | 0.00 | 0.00 | 0.00 |
| Char Berkusha* | 69 | 100.00 | 0.00 | 0.00 | 69.57 | 18.84 | 7.25 | 4.35 |
| Jigatala* | 630 | 100.00 | 26.83 | 31.27 | 8.41 | 2.06 | 23.17 | 8.25 |
| Kulkandi* | 2392 | 100.00 | 40.05 | 7.07 | 28.30 | 7.94 | 10.33 | 6.31 |
| Athiamari | 453 | 100.00 | 2.65 | 6.18 | 25.61 | 12.80 | 29.36 | 23.40 |
| Beparipara | 279 | 100.00 | 41.94 | 0.00 | 56.99 | 0.00 | 0.00 | 1.08 |
| Boalmari | 41 | 100.00 | 100.00 | 0.00 | 0.00 | 0.00 | 0.00 | 0.00 |
| Dakkhin Akandapara | 200 | 100.00 | 54.00 | 46.00 | 0.00 | 0.00 | 0.00 | 0.00 |
| Joddarpara | 265 | 100.00 | 16.23 | 3.77 | 60.38 | 3.02 | 13.96 | 2.64 |
| Madhyapara | 438 | 100.00 | 27.40 | 0.91 | 22.37 | 26.26 | 16.44 | 6.62 |
| Miapara | 68 | 100.00 | 52.94 | 14.71 | 32.35 | 0.00 | 0.00 | 0.00 |
| Purbapara | 345 | 100.00 | 95.65 | 4.06 | 0.00 | 0.29 | 0.00 | 0.00 |
| Sardarpara | 109 | 100.00 | 98.17 | 1.83 | 0.00 | 0.00 | 0.00 | 0.00 |
| Uttar Akandapara | 101 | 100.00 | 38.61 | 8.91 | 46.53 | 1.98 | 0.00 | 3.96 |
| Uttar Madhyapara | 93 | 100.00 | 5.38 | 0.00 | 80.65 | 6.45 | 5.38 | 2.15 |
| Noarpara Union | 7077 | 100.00 | 10.27 | 5.23 | 63.06 | 12.69 | 7.07 | 1.68 |
| Rural | 7077 | 100.00 | 10.27 | 5.23 | 63.06 | 12.69 | 7.07 | 1.68 |
| Urban | 0 | 0.00 | 0.00 | 0.00 | 0.00 | 0.00 | 0.00 | 0.00 |
| Kajla* | 526 | 100.00 | 18.82 | 10.65 | 65.78 | 0.57 | 2.47 | 1.71 |
| Katma Krishnanagar* | 971 | 100.00 | 2.78 | 0.51 | 71.99 | 14.01 | 10.71 | 0.00 |
| Maijbari* | 554 | 100.00 | 0.18 | 1.44 | 96.39 | 0.18 | 1.81 | 0.00 |
| Noarpara* | 5026 | 100.00 | 11.94 | 5.99 | 57.38 | 15.08 | 7.42 | 2.19 |
| Brahmottar | 523 | 100.00 | 7.27 | 25.81 | 56.02 | 8.22 | 2.10 | 0.57 |
| Kariirtair | 623 | 100.00 | 8.35 | 3.21 | 79.45 | 4.49 | 1.61 | 2.89 |
| Natunpara | 369 | 100.00 | 0.54 | 0.81 | 42.82 | 32.52 | 14.36 | 8.94 |
| Noarpara | 517 | 100.00 | 45.84 | 2.51 | 35.40 | 10.64 | 3.29 | 2.32 |

| Administrative Unit, Location and Community | General Household | Percentage of Toilet Facilities | | | | | | |
|--|----------------------|---------------------------------|--|--|---|---|---|--|
| | | Total | Safe Disposal with Flushing/ Pouring Water | Unsafe Disposal with Flushing/ Pouring Water | Pit Latrine with Slab/ Ventilated Improved Latrine/ Composting Latrine | Pit Latrine without Slab/ Open Pit | Raw/Open/ Hanging Latrine (Permanent/ Temporary) | Open Defecation/ No Latrine Available |
| 1 | 2 | 3 | 4 | 5 | 6 | 7 | 8 | 9 |
| Rajnagar | 166 | 100.00 | 1.20 | 0.00 | 15.66 | 54.82 | 28.31 | 0.00 |
| Rambhadra | 836 | 100.00 | 3.35 | 0.48 | 75.00 | 9.93 | 10.77 | 0.48 |
| Sonamukhi | 488 | 100.00 | 26.64 | 8.81 | 25.41 | 26.64 | 6.56 | 5.94 |
| Tartapara | 1238 | 100.00 | 0.24 | 6.70 | 69.31 | 14.46 | 8.48 | 0.81 |
| Ulia | 266 | 100.00 | 40.60 | 0.00 | 45.11 | 10.90 | 3.01 | 0.38 |
| Palbanda Union | 3568 | 100.00 | 13.23 | 45.57 | 26.23 | 11.04 | 3.17 | 0.76 |
| Rural | 3568 | 100.00 | 13.23 | 45.57 | 26.23 | 11.04 | 3.17 | 0.76 |
| Urban | 0 | 0.00 | 0.00 | 0.00 | 0.00 | 0.00 | 0.00 | 0.00 |
| Bahadurpur (Part)* | 1118 | 100.00 | 4.03 | 40.88 | 20.84 | 27.91 | 5.99 | 0.36 |
| Dakkhin Bahadurpur | 364 | 100.00 | 9.62 | 28.02 | 32.69 | 15.93 | 12.91 | 0.82 |
| Purba Bahadurpur | 465 | 100.00 | 2.15 | 71.83 | 24.30 | 1.51 | 0.00 | 0.22 |
| Uttar Bahadurpur | 289 | 100.00 | 0.00 | 7.27 | 0.35 | 85.47 | 6.92 | 0.00 |
| Baitkamari* | 1070 | 100.00 | 27.94 | 33.18 | 31.96 | 2.43 | 2.62 | 1.87 |
| Char Baitkamari | 161 | 100.00 | 91.30 | 7.45 | 0.62 | 0.00 | 0.62 | 0.00 |
| Dakkhin Baitkamari | 445 | 100.00 | 22.25 | 24.04 | 40.45 | 5.84 | 4.49 | 2.92 |
| Uttar Baitkamari | 464 | 100.00 | 11.42 | 50.86 | 34.70 | 0.00 | 1.51 | 1.51 |
| Charia (Part)* | 169 | 100.00 | 45.56 | 4.14 | 50.30 | 0.00 | 0.00 | 0.00 |
| Sirajabad* | 1211 | 100.00 | 4.21 | 66.64 | 22.79 | 4.62 | 1.49 | 0.25 |
| Dakkhin Sirajabad | 398 | 100.00 | 7.29 | 43.22 | 43.72 | 2.76 | 2.51 | 0.50 |
| Purba Sirajabad | 361 | 100.00 | 3.60 | 77.01 | 14.13 | 4.71 | 0.55 | 0.00 |
| Uttar Sirajabad | 452 | 100.00 | 1.99 | 78.98 | 11.28 | 6.19 | 1.33 | 0.22 |
| Patharshi Union | 7862 | 100.00 | 35.45 | 13.22 | 26.83 | 9.15 | 13.51 | 1.86 |
| Rural | 7862 | 100.00 | 35.45 | 13.22 | 26.83 | 9.15 | 13.51 | 1.86 |
| Urban | 0 | 0.00 | 0.00 | 0.00 | 0.00 | 0.00 | 0.00 | 0.00 |
| Dengargar* | 1354 | 100.00 | 29.76 | 13.66 | 16.69 | 10.78 | 24.37 | 4.73 |
| Gamaria* | 1277 | 100.00 | 26.00 | 10.81 | 35.79 | 11.28 | 15.04 | 1.10 |
| Hariabari* | 665 | 100.00 | 20.90 | 32.93 | 19.10 | 15.19 | 10.83 | 1.05 |
| Krishnanagar* | 96 | 100.00 | 0.00 | 1.04 | 39.58 | 46.88 | 12.50 | 0.00 |
| Laudatta* | 143 | 100.00 | 44.76 | 0.00 | 53.85 | 0.00 | 1.40 | 0.00 |
| Mujata* | 640 | 100.00 | 24.22 | 10.78 | 36.09 | 8.59 | 18.13 | 2.19 |
| Muk Simla* | 568 | 100.00 | 23.24 | 25.53 | 28.87 | 15.14 | 5.28 | 1.94 |
| Patharshi* | 1778 | 100.00 | 59.00 | 13.16 | 14.40 | 4.44 | 7.99 | 1.01 |
| Muradabad | 747 | 100.00 | 51.14 | 11.65 | 23.96 | 4.82 | 7.50 | 0.94 |
| Patharshi | 1031 | 100.00 | 64.69 | 14.26 | 7.47 | 4.17 | 8.34 | 1.07 |
| Radhir Alga* | 99 | 100.00 | 17.17 | 0.00 | 54.55 | 1.01 | 19.19 | 8.08 |
| Rouharkanda* | 512 | 100.00 | 26.37 | 4.30 | 62.30 | 4.30 | 2.15 | 0.59 |
| Shashariabari* | 730 | 100.00 | 49.45 | 3.56 | 21.92 | 5.48 | 18.63 | 0.96 |
| Sapdhari Union | 3076 | 100.00 | 5.79 | 14.63 | 35.86 | 16.58 | 24.41 | 2.73 |
| Rural | 2596 | 100.00 | 3.97 | 14.71 | 40.37 | 15.56 | 23.00 | 2.39 |
| Urban | 480 | 100.00 | 15.63 | 14.17 | 11.46 | 22.08 | 32.08 | 4.58 |
| Char Shishua* | 735 | 100.00 | 1.50 | 3.81 | 72.65 | 0.82 | 18.78 | 2.45 |
| Chengania* | 1112 | 100.00 | 6.65 | 19.60 | 37.68 | 26.26 | 9.26 | 0.54 |
| Akandapara | 212 | 100.00 | 0.00 | 99.06 | 0.00 | 0.00 | 0.94 | 0.00 |
| Chingania | 374 | 100.00 | 19.25 | 1.07 | 19.25 | 37.70 | 21.66 | 1.07 |
| Mandalpara | 526 | 100.00 | 0.38 | 0.76 | 65.97 | 28.71 | 3.80 | 0.38 |
| Dighair* | 210 | 100.00 | 2.86 | 0.48 | 0.48 | 16.19 | 62.38 | 17.62 |
| Indulamari | 210 | 100.00 | 2.86 | 0.48 | 0.48 | 16.19 | 62.38 | 17.62 |
| Prajapati* | 539 | 100.00 | 2.23 | 25.05 | 17.44 | 13.36 | 41.74 | 0.19 |
| Sapdhari* | 480 | 100.00 | 15.63 | 14.17 | 11.46 | 22.08 | 32.08 | 4.58 |
| Kasharidoba | 480 | 100.00 | 15.63 | 14.17 | 11.46 | 22.08 | 32.08 | 4.58 |
| Jamalpur Sadar Upazila | 175026 | 100.00 | 46.83 | 18.38 | 21.88 | 6.31 | 5.77 | 0.82 |
| Rural | 122395 | 100.00 | 42.16 | 19.29 | 24.43 | 6.94 | 6.27 | 0.91 |
| Urban | 52631 | 100.00 | 57.68 | 16.28 | 15.95 | 4.86 | 4.61 | 0.61 |
| Jamalpur Paurashava | 39239 | 100.00 | 65.79 | 15.65 | 11.20 | 3.07 | 3.66 | 0.63 |
| Ward No. 01 | 2586 | 100.00 | 52.13 | 19.72 | 15.62 | 4.64 | 6.84 | 1.04 |
| Naobhanga* | 318 | 100.00 | 29.56 | 36.16 | 3.77 | 8.81 | 17.92 | 3.77 |
| Pathalia* | 2268 | 100.00 | 55.29 | 17.42 | 17.28 | 4.06 | 5.29 | 0.66 |
| Guabaria | 700 | 100.00 | 38.14 | 13.43 | 33.14 | 3.71 | 10.00 | 1.57 |
| Pathalia | 1568 | 100.00 | 62.95 | 19.20 | 10.20 | 4.21 | 3.19 | 0.26 |

| Administrative Unit, Location and Community | General Household | Percentage of Toilet Facilities | | | | | | |
|--|----------------------|---------------------------------|--|--|---|---|---|--|
| | | Total | Safe Disposal with Flushing/ Pouring Water | Unsafe Disposal with Flushing/ Pouring Water | Pit Latrine with Slab/ Ventilated Improved Latrine/ Composting Latrine | Pit Latrine without Slab/ Open Pit | Raw/Open/ Hanging Latrine (Permanent/ Temporary) | Open Defecation/ No Latrine Available |
| 1 | 2 | 3 | 4 | 5 | 6 | 7 | 8 | 9 |
| Ward No. 02 | 2544 | 100.00 | 81.60 | 8.33 | 1.22 | 1.06 | 6.13 | 1.65 |
| Char Palisha* | 415 | 100.00 | 61.45 | 15.90 | 4.10 | 4.82 | 7.47 | 6.27 |
| Kampapur | 415 | 100.00 | 61.45 | 15.90 | 4.10 | 4.82 | 7.47 | 6.27 |
| Kampapur* | 462 | 100.00 | 53.68 | 14.94 | 0.43 | 0.87 | 26.84 | 3.25 |
| Kampapur (Part) | 462 | 100.00 | 53.68 | 14.94 | 0.43 | 0.87 | 26.84 | 3.25 |
| Singhajani (Part)* | 1667 | 100.00 | 94.36 | 4.62 | 0.72 | 0.18 | 0.06 | 0.06 |
| Amlapara | 510 | 100.00 | 97.65 | 1.76 | 0.39 | 0.20 | 0.00 | 0.00 |
| B D R Camp Area | 54 | 100.00 | 98.15 | 0.00 | 1.85 | 0.00 | 0.00 | 0.00 |
| Dc Office Area) | 78 | 100.00 | 89.74 | 2.56 | 7.69 | 0.00 | 0.00 | 0.00 |
| Dewanpara | 690 | 100.00 | 90.87 | 8.55 | 0.43 | 0.14 | 0.00 | 0.00 |
| Krishi Khamar Area | 92 | 100.00 | 100.00 | 0.00 | 0.00 | 0.00 | 0.00 | 0.00 |
| Sarkarpara | 243 | 100.00 | 95.88 | 2.88 | 0.00 | 0.41 | 0.41 | 0.41 |
| Ward No. 03 | 3502 | 100.00 | 84.98 | 8.22 | 5.77 | 0.31 | 0.60 | 0.11 |
| Singhajani (Part)* | 3502 | 100.00 | 84.98 | 8.22 | 5.77 | 0.31 | 0.60 | 0.11 |
| Bakultala | 118 | 100.00 | 99.15 | 0.85 | 0.00 | 0.00 | 0.00 | 0.00 |
| Banpara | 480 | 100.00 | 47.92 | 14.79 | 32.50 | 1.25 | 2.92 | 0.63 |
| College Road | 585 | 100.00 | 87.69 | 11.28 | 0.85 | 0.17 | 0.00 | 0.00 |
| Iqbalpur | 549 | 100.00 | 85.06 | 11.29 | 3.28 | 0.18 | 0.00 | 0.18 |
| Miapara | 753 | 100.00 | 96.55 | 2.79 | 0.66 | 0.00 | 0.00 | 0.00 |
| Nayapara | 1017 | 100.00 | 90.66 | 6.59 | 1.77 | 0.29 | 0.69 | 0.00 |
| Ward No. 04 | 3699 | 100.00 | 81.72 | 13.08 | 3.05 | 0.95 | 1.03 | 0.16 |
| Singhajani (Part)* | 3699 | 100.00 | 81.72 | 13.08 | 3.05 | 0.95 | 1.03 | 0.16 |
| Abedanchak | 148 | 100.00 | 64.19 | 35.81 | 0.00 | 0.00 | 0.00 | 0.00 |
| Bazaripara | 120 | 100.00 | 92.50 | 4.17 | 0.00 | 0.00 | 3.33 | 0.00 |
| Kacharipara | 1708 | 100.00 | 79.16 | 16.28 | 3.51 | 0.18 | 0.88 | 0.00 |
| Kalighat | 44 | 100.00 | 36.36 | 9.09 | 25.00 | 27.27 | 2.27 | 0.00 |
| Madrsa Road | 52 | 100.00 | 34.62 | 1.92 | 32.69 | 30.77 | 0.00 | 0.00 |
| Muslimabad | 797 | 100.00 | 78.54 | 16.81 | 1.76 | 0.13 | 2.13 | 0.63 |
| Sardarpara | 830 | 100.00 | 96.99 | 1.08 | 1.33 | 0.36 | 0.12 | 0.12 |
| Ward No. 05 | 2581 | 100.00 | 77.14 | 9.84 | 10.93 | 0.62 | 1.16 | 0.31 |
| Kursha Kangarpara* | 270 | 100.00 | 65.19 | 30.74 | 3.70 | 0.00 | 0.00 | 0.37 |
| Chalapara | 270 | 100.00 | 65.19 | 30.74 | 3.70 | 0.00 | 0.00 | 0.37 |
| Singhajani (Part)* | 2311 | 100.00 | 78.54 | 7.40 | 11.77 | 0.69 | 1.30 | 0.30 |
| Basakpara | 257 | 100.00 | 96.89 | 2.72 | 0.00 | 0.00 | 0.00 | 0.39 |
| Bospara | 513 | 100.00 | 84.02 | 2.73 | 12.87 | 0.39 | 0.00 | 0.00 |
| Raniganj Bazar | 173 | 100.00 | 59.54 | 35.84 | 4.62 | 0.00 | 0.00 | 0.00 |
| Shantibag | 368 | 100.00 | 98.64 | 1.09 | 0.00 | 0.27 | 0.00 | 0.00 |
| Singhajani para | 130 | 100.00 | 65.38 | 18.46 | 16.15 | 0.00 | 0.00 | 0.00 |
| Stationpara | 598 | 100.00 | 79.43 | 3.51 | 10.87 | 0.33 | 5.02 | 0.84 |
| Tamaltala | 272 | 100.00 | 40.07 | 14.34 | 41.18 | 4.04 | 0.00 | 0.37 |
| Ward No. 06 | 3253 | 100.00 | 69.20 | 11.90 | 15.43 | 1.63 | 1.75 | 0.09 |
| Dakpara* | 603 | 100.00 | 76.78 | 4.31 | 18.24 | 0.33 | 0.33 | 0.00 |
| Krishnacharanpur* | 237 | 100.00 | 45.57 | 51.05 | 2.95 | 0.42 | 0.00 | 0.00 |
| Mukundabari | 237 | 100.00 | 45.57 | 51.05 | 2.95 | 0.42 | 0.00 | 0.00 |
| Mukundabari* | 1532 | 100.00 | 76.57 | 8.29 | 11.29 | 2.61 | 1.24 | 0.00 |
| Bajrapur | 612 | 100.00 | 82.19 | 6.21 | 6.86 | 4.58 | 0.16 | 0.00 |
| Banderbari | 453 | 100.00 | 56.73 | 14.79 | 21.85 | 2.65 | 3.97 | 0.00 |
| Mukundabari | 467 | 100.00 | 88.44 | 4.71 | 6.85 | 0.00 | 0.00 | 0.00 |
| Satpaikha (Part)* | 860 | 100.00 | 56.51 | 13.14 | 24.65 | 1.16 | 4.19 | 0.35 |
| Baniabazar | 447 | 100.00 | 54.81 | 4.70 | 34.90 | 2.01 | 2.91 | 0.67 |
| Palpara | 413 | 100.00 | 58.35 | 22.28 | 13.56 | 0.24 | 5.57 | 0.00 |
| Singhajani Jadab* | 21 | 100.00 | 100.00 | 0.00 | 0.00 | 0.00 | 0.00 | 0.00 |
| Mukandabari | 21 | 100.00 | 100.00 | 0.00 | 0.00 | 0.00 | 0.00 | 0.00 |
| Ward No. 07 | 3241 | 100.00 | 71.98 | 14.56 | 9.19 | 1.54 | 2.38 | 0.34 |
| Beltia (Part)* | 117 | 100.00 | 35.04 | 62.39 | 0.85 | 0.00 | 1.71 | 0.00 |
| Beltia | 100 | 100.00 | 25.00 | 73.00 | 0.00 | 0.00 | 2.00 | 0.00 |
| Reserve Police | 17 | 100.00 | 94.12 | 0.00 | 5.88 | 0.00 | 0.00 | 0.00 |
| Fulbaria (Part)* | 2359 | 100.00 | 73.04 | 14.88 | 8.27 | 1.99 | 1.57 | 0.25 |

| Administrative Unit, Location and Community | General Household | Percentage of Toilet Facilities | | | | | | |
|--|----------------------|---------------------------------|--|--|---|---|---|--|
| | | Total | Safe Disposal with Flushing/ Pouring Water | Unsafe Disposal with Flushing/ Pouring Water | Pit Latrine with Slab/ Ventilated Improved Latrine/ Composting Latrine | Pit Latrine without Slab/ Open Pit | Raw/Open/ Hanging Latrine (Permanent/ Temporary) | Open Defecation/ No Latrine Available |
| 1 | 2 | 3 | 4 | 5 | 6 | 7 | 8 | 9 |
| Daripara | 749 | 100.00 | 83.31 | 8.54 | 5.47 | 0.40 | 2.14 | 0.13 |
| Mahila College Area | 793 | 100.00 | 64.06 | 22.70 | 11.73 | 0.76 | 0.63 | 0.13 |
| Pashchim Fulbaria | 411 | 100.00 | 62.04 | 22.38 | 4.87 | 7.79 | 2.92 | 0.00 |
| Munshipara | 406 | 100.00 | 82.76 | 3.69 | 10.10 | 1.48 | 0.99 | 0.99 |
| Khupibari* | 765 | 100.00 | 74.38 | 6.27 | 13.33 | 0.39 | 4.97 | 0.65 |
| Ward No. 08 | 3320 | 100.00 | 58.55 | 15.87 | 19.04 | 3.64 | 2.50 | 0.39 |
| Beltia (Part)* | 402 | 100.00 | 60.70 | 6.97 | 19.90 | 3.23 | 8.96 | 0.25 |
| Beltia | 402 | 100.00 | 60.70 | 6.97 | 19.90 | 3.23 | 8.96 | 0.25 |
| Chandpur* | 52 | 100.00 | 92.31 | 3.85 | 0.00 | 1.92 | 1.92 | 0.00 |
| Dapunia | 52 | 100.00 | 92.31 | 3.85 | 0.00 | 1.92 | 1.92 | 0.00 |
| Dapunia* | 517 | 100.00 | 65.18 | 4.84 | 23.98 | 4.45 | 0.77 | 0.77 |
| Diabari* | 254 | 100.00 | 45.28 | 37.80 | 9.06 | 1.57 | 5.91 | 0.39 |
| Fulbaria (Part)* | 398 | 100.00 | 67.34 | 6.78 | 22.36 | 3.02 | 0.50 | 0.00 |
| Purba Fulbaria | 398 | 100.00 | 67.34 | 6.78 | 22.36 | 3.02 | 0.50 | 0.00 |
| Jangalpara* | 367 | 100.00 | 43.60 | 5.72 | 45.23 | 2.72 | 1.36 | 1.36 |
| Shahpur* | 751 | 100.00 | 53.53 | 28.10 | 11.85 | 4.26 | 2.00 | 0.27 |
| Railway Colony | 263 | 100.00 | 46.01 | 27.00 | 15.21 | 5.32 | 5.70 | 0.76 |
| Shahpur | 488 | 100.00 | 57.58 | 28.69 | 10.04 | 3.69 | 0.00 | 0.00 |
| Polisha* | 579 | 100.00 | 63.90 | 20.21 | 10.54 | 4.49 | 0.86 | 0.00 |
| Ward No. 09 | 3514 | 100.00 | 50.51 | 18.47 | 20.55 | 5.38 | 4.35 | 0.74 |
| Aliarpur* | 325 | 100.00 | 59.69 | 16.92 | 21.54 | 0.31 | 1.54 | 0.00 |
| Aliharpur | 325 | 100.00 | 59.69 | 16.92 | 21.54 | 0.31 | 1.54 | 0.00 |
| Band Kuturia* | 125 | 100.00 | 15.20 | 83.20 | 1.60 | 0.00 | 0.00 | 0.00 |
| Chhankanda | 125 | 100.00 | 15.20 | 83.20 | 1.60 | 0.00 | 0.00 | 0.00 |
| Bishnupur Razarampur* | 168 | 100.00 | 36.31 | 4.17 | 36.31 | 12.50 | 10.71 | 0.00 |
| Langaljora | 168 | 100.00 | 36.31 | 4.17 | 36.31 | 12.50 | 10.71 | 0.00 |
| Chak Kalipur* | 76 | 100.00 | 42.11 | 1.32 | 47.37 | 5.26 | 3.95 | 0.00 |
| Langaljora | 76 | 100.00 | 42.11 | 1.32 | 47.37 | 5.26 | 3.95 | 0.00 |
| Chak Kuturia* | 220 | 100.00 | 60.91 | 33.18 | 5.00 | 0.45 | 0.45 | 0.00 |
| Chankada | 220 | 100.00 | 60.91 | 33.18 | 5.00 | 0.45 | 0.45 | 0.00 |
| Chhankanda* | 518 | 100.00 | 55.41 | 7.34 | 34.36 | 1.93 | 0.97 | 0.00 |
| Dakkin Kuturia* | 142 | 100.00 | 14.08 | 3.52 | 71.13 | 4.93 | 4.93 | 1.41 |
| Chhankanda | 142 | 100.00 | 14.08 | 3.52 | 71.13 | 4.93 | 4.93 | 1.41 |
| Haripur Dari Fatepur* | 542 | 100.00 | 25.28 | 17.71 | 28.23 | 17.90 | 8.86 | 2.03 |
| Haripur | 542 | 100.00 | 25.28 | 17.71 | 28.23 | 17.90 | 8.86 | 2.03 |
| Hossainpur* | 104 | 100.00 | 2.88 | 0.00 | 91.35 | 3.85 | 0.96 | 0.96 |
| Langaljora | 104 | 100.00 | 2.88 | 0.00 | 91.35 | 3.85 | 0.96 | 0.96 |
| Idilpur* | 73 | 100.00 | 53.42 | 19.18 | 6.85 | 0.00 | 20.55 | 0.00 |
| Langaljora | 73 | 100.00 | 53.42 | 19.18 | 6.85 | 0.00 | 20.55 | 0.00 |
| Kursha* | 418 | 100.00 | 74.64 | 22.01 | 0.24 | 1.67 | 0.72 | 0.72 |
| Langalzora | 418 | 100.00 | 74.64 | 22.01 | 0.24 | 1.67 | 0.72 | 0.72 |
| Muthurabari* | 120 | 100.00 | 100.00 | 0.00 | 0.00 | 0.00 | 0.00 | 0.00 |
| Chhankanda | 120 | 100.00 | 100.00 | 0.00 | 0.00 | 0.00 | 0.00 | 0.00 |
| Nasirpur* | 683 | 100.00 | 61.05 | 24.01 | 1.32 | 5.42 | 6.88 | 1.32 |
| Machhimpur | 359 | 100.00 | 79.11 | 11.98 | 2.23 | 5.01 | 1.11 | 0.56 |
| Nasirpur | 324 | 100.00 | 41.05 | 37.35 | 0.31 | 5.86 | 13.27 | 2.16 |
| Ward No. 10 | 3281 | 100.00 | 57.30 | 22.01 | 11.03 | 3.05 | 4.48 | 2.13 |
| Bishnupur* | 100 | 100.00 | 84.00 | 16.00 | 0.00 | 0.00 | 0.00 | 0.00 |
| Rashidpur | 100 | 100.00 | 84.00 | 16.00 | 0.00 | 0.00 | 0.00 | 0.00 |
| Chandra* | 1707 | 100.00 | 61.45 | 15.29 | 10.84 | 3.10 | 6.27 | 3.05 |
| Chandra | 512 | 100.00 | 67.97 | 16.41 | 1.95 | 5.86 | 4.30 | 3.52 |
| Hat Chandra | 1037 | 100.00 | 56.03 | 17.07 | 16.88 | 2.22 | 6.46 | 1.35 |
| Kazirankh | 158 | 100.00 | 75.95 | 0.00 | 0.00 | 0.00 | 11.39 | 12.66 |
| Chandra Tarapputka* | 111 | 100.00 | 37.84 | 36.04 | 20.72 | 1.80 | 3.60 | 0.00 |
| Hat Chandra | 111 | 100.00 | 37.84 | 36.04 | 20.72 | 1.80 | 3.60 | 0.00 |
| Char Chandra (Part)* | 105 | 100.00 | 21.90 | 62.86 | 0.00 | 0.00 | 1.90 | 13.33 |
| Chandra | 105 | 100.00 | 21.90 | 62.86 | 0.00 | 0.00 | 1.90 | 13.33 |
| Mainpur (Part)* | 271 | 100.00 | 34.69 | 14.76 | 36.90 | 11.44 | 1.85 | 0.37 |

| Administrative Unit, Location and Community | General Household | Percentage of Toilet Facilities | | | | | | |
|--|----------------------|---------------------------------|--|--|---|---|---|--|
| | | Total | Safe Disposal with Flushing/ Pouring Water | Unsafe Disposal with Flushing/ Pouring Water | Pit Latrine with Slab/ Ventilated Improved Latrine/ Composting Latrine | Pit Latrine without Slab/ Open Pit | Raw/Open/ Hanging Latrine (Permanent/ Temporary) | Open Defecation/ No Latrine Available |
| 1 | 2 | 3 | 4 | 5 | 6 | 7 | 8 | 9 |
| Mainpur | 271 | 100.00 | 34.69 | 14.76 | 36.90 | 11.44 | 1.85 | 0.37 |
| Rashidpur* | 901 | 100.00 | 56.16 | 32.74 | 5.99 | 1.55 | 3.22 | 0.33 |
| Singhajani (Part)* | 86 | 100.00 | 95.35 | 4.65 | 0.00 | 0.00 | 0.00 | 0.00 |
| Kazirankh | 86 | 100.00 | 95.35 | 4.65 | 0.00 | 0.00 | 0.00 | 0.00 |
| Ward No. 11 | 4560 | 100.00 | 61.40 | 16.64 | 11.80 | 4.85 | 5.02 | 0.29 |
| Jogir Ghopa* | 697 | 100.00 | 56.10 | 20.95 | 10.33 | 11.05 | 1.58 | 0.00 |
| Jigir Ghopa | 420 | 100.00 | 43.33 | 24.52 | 13.33 | 18.33 | 0.48 | 0.00 |
| Manirajpur | 277 | 100.00 | 75.45 | 15.52 | 5.78 | 0.00 | 3.25 | 0.00 |
| Mainpur (Part)* | 985 | 100.00 | 60.30 | 12.59 | 17.46 | 5.08 | 4.06 | 0.51 |
| Bagabaid | 985 | 100.00 | 60.30 | 12.59 | 17.46 | 5.08 | 4.06 | 0.51 |
| Palashgar* | 755 | 100.00 | 37.35 | 25.56 | 16.95 | 7.95 | 12.05 | 0.13 |
| Singhajani (Part)* | 2123 | 100.00 | 72.21 | 13.94 | 7.82 | 1.60 | 4.10 | 0.33 |
| Bagerhat | 1326 | 100.00 | 66.37 | 16.82 | 9.28 | 2.26 | 4.83 | 0.45 |
| Shekher Bhita | 797 | 100.00 | 81.93 | 9.16 | 5.40 | 0.50 | 2.89 | 0.13 |
| Ward No. 12 | 3158 | 100.00 | 44.97 | 27.74 | 9.75 | 8.23 | 8.55 | 0.76 |
| Bandatirtha* | 313 | 100.00 | 50.16 | 10.54 | 32.91 | 2.56 | 3.51 | 0.32 |
| Ramnagar | 219 | 100.00 | 49.32 | 1.83 | 47.03 | 1.83 | 0.00 | 0.00 |
| Tirutha | 94 | 100.00 | 52.13 | 30.85 | 0.00 | 4.26 | 11.70 | 1.06 |
| Deurpar Chandra* | 929 | 100.00 | 55.11 | 28.20 | 6.24 | 7.21 | 2.26 | 0.97 |
| Ramnagar* | 636 | 100.00 | 31.45 | 17.45 | 20.75 | 11.79 | 17.14 | 1.42 |
| Tentulia* | 533 | 100.00 | 55.72 | 40.34 | 0.19 | 1.50 | 2.25 | 0.00 |
| Tirtha Chandra* | 747 | 100.00 | 34.00 | 34.14 | 1.87 | 13.65 | 15.66 | 0.67 |
| Bamunpara | 747 | 100.00 | 34.00 | 34.14 | 1.87 | 13.65 | 15.66 | 0.67 |
| Banshchara Union | 8062 | 100.00 | 34.82 | 11.09 | 42.79 | 5.42 | 5.59 | 0.29 |
| Rural | 6356 | 100.00 | 36.26 | 10.65 | 41.69 | 5.82 | 5.30 | 0.27 |
| Urban | 1706 | 100.00 | 29.43 | 12.72 | 46.89 | 3.93 | 6.68 | 0.35 |
| Baithamari* | 754 | 100.00 | 17.90 | 4.91 | 72.55 | 3.32 | 1.19 | 0.13 |
| Banshchara* | 1706 | 100.00 | 29.43 | 12.72 | 46.89 | 3.93 | 6.68 | 0.35 |
| Baraitair* | 214 | 100.00 | 11.68 | 2.80 | 56.54 | 23.36 | 5.61 | 0.00 |
| Battala* | 717 | 100.00 | 42.40 | 5.72 | 41.56 | 6.14 | 3.77 | 0.42 |
| Belbelia* | 199 | 100.00 | 33.67 | 10.55 | 54.27 | 1.51 | 0.00 | 0.00 |
| Faridpur* | 772 | 100.00 | 36.14 | 8.16 | 30.83 | 11.66 | 13.21 | 0.00 |
| Jamira* | 984 | 100.00 | 22.36 | 8.43 | 54.07 | 9.45 | 5.49 | 0.20 |
| Jhaura* | 651 | 100.00 | 43.32 | 18.74 | 32.41 | 3.07 | 2.15 | 0.31 |
| Jigatala* | 297 | 100.00 | 44.78 | 31.99 | 21.21 | 1.35 | 0.34 | 0.34 |
| Lahirikanda* | 329 | 100.00 | 47.42 | 25.23 | 21.28 | 0.30 | 5.17 | 0.61 |
| Mohanpur* | 847 | 100.00 | 54.07 | 14.52 | 17.24 | 2.36 | 11.22 | 0.59 |
| Nababpur* | 592 | 100.00 | 41.55 | 0.51 | 53.38 | 3.38 | 1.01 | 0.17 |
| Digpait Union | 9674 | 100.00 | 57.08 | 14.11 | 14.53 | 4.87 | 8.92 | 0.49 |
| Rural | 7021 | 100.00 | 50.26 | 16.11 | 18.52 | 5.11 | 9.53 | 0.47 |
| Urban | 2653 | 100.00 | 75.12 | 8.82 | 4.00 | 4.22 | 7.31 | 0.53 |
| Chandpur* | 390 | 100.00 | 81.54 | 13.08 | 3.08 | 0.00 | 2.31 | 0.00 |
| Chhontia* | 2653 | 100.00 | 75.12 | 8.82 | 4.00 | 4.22 | 7.31 | 0.53 |
| Beparipara | 105 | 100.00 | 40.95 | 0.00 | 54.29 | 0.00 | 3.81 | 0.95 |
| Chhontia | 1034 | 100.00 | 79.59 | 5.42 | 3.00 | 1.93 | 9.48 | 0.58 |
| Chhontia Bazar | 174 | 100.00 | 100.00 | 0.00 | 0.00 | 0.00 | 0.00 | 0.00 |
| Chhontia Patal | 381 | 100.00 | 86.35 | 1.05 | 0.26 | 0.00 | 12.34 | 0.00 |
| Fakirpara | 86 | 100.00 | 58.14 | 40.70 | 1.16 | 0.00 | 0.00 | 0.00 |
| Gopinthpur | 851 | 100.00 | 66.27 | 16.33 | 1.88 | 10.81 | 3.88 | 0.82 |
| Penchamanik | 22 | 100.00 | 45.45 | 0.00 | 0.00 | 0.00 | 54.55 | 0.00 |
| Chinail* | 210 | 100.00 | 39.52 | 24.29 | 21.43 | 4.76 | 10.00 | 0.00 |
| Digpait* | 713 | 100.00 | 63.81 | 23.28 | 8.98 | 2.38 | 1.40 | 0.14 |
| Gandail* | 333 | 100.00 | 36.94 | 0.00 | 62.46 | 0.30 | 0.30 | 0.00 |
| Habdesht* | 350 | 100.00 | 42.00 | 16.29 | 24.86 | 12.29 | 4.57 | 0.00 |
| Haridra Hata* | 191 | 100.00 | 67.54 | 18.85 | 5.24 | 5.76 | 2.62 | 0.00 |
| Joanerpara* | 281 | 100.00 | 33.45 | 0.36 | 31.32 | 3.20 | 26.69 | 4.98 |
| Kalabada* | 135 | 100.00 | 48.89 | 0.00 | 0.00 | 0.00 | 50.37 | 0.74 |
| Khupibari* | 260 | 100.00 | 49.23 | 29.23 | 3.85 | 2.69 | 14.62 | 0.38 |

| Administrative Unit, Location and Community | General Household | Percentage of Toilet Facilities | | | | | | |
|--|----------------------|---------------------------------|--|--|---|---|---|--|
| | | Total | Safe Disposal with Flushing/ Pouring Water | Unsafe Disposal with Flushing/ Pouring Water | Pit Latrine with Slab/ Ventilated Improved Latrine/ Composting Latrine | Pit Latrine without Slab/ Open Pit | Raw/Open/ Hanging Latrine (Permanent/ Temporary) | Open Defecation/ No Latrine Available |
| 1 | 2 | 3 | 4 | 5 | 6 | 7 | 8 | 9 |
| Matarpara* | 559 | 100.00 | 57.07 | 8.59 | 18.07 | 11.63 | 4.47 | 0.18 |
| Megha* | 1084 | 100.00 | 45.76 | 7.29 | 16.51 | 9.50 | 20.11 | 0.83 |
| Doailpara | 424 | 100.00 | 35.61 | 5.66 | 27.83 | 16.27 | 14.62 | 0.00 |
| Lakkhipur | 186 | 100.00 | 26.88 | 14.52 | 28.49 | 13.44 | 16.67 | 0.00 |
| Megha | 301 | 100.00 | 40.53 | 9.30 | 2.66 | 2.99 | 41.53 | 2.99 |
| Nayapara | 173 | 100.00 | 100.00 | 0.00 | 0.00 | 0.00 | 0.00 | 0.00 |
| Mohanpur* | 370 | 100.00 | 33.51 | 9.46 | 37.30 | 8.92 | 10.81 | 0.00 |
| Purbapar Dighali* | 924 | 100.00 | 72.19 | 10.06 | 9.85 | 1.52 | 5.84 | 0.54 |
| Chakpara | 314 | 100.00 | 80.57 | 14.33 | 5.10 | 0.00 | 0.00 | 0.00 |
| Gangpar | 68 | 100.00 | 97.06 | 2.94 | 0.00 | 0.00 | 0.00 | 0.00 |
| Purbapar Dighali | 438 | 100.00 | 61.42 | 5.02 | 16.89 | 3.20 | 12.33 | 1.14 |
| Sapara | 104 | 100.00 | 75.96 | 23.08 | 0.96 | 0.00 | 0.00 | 0.00 |
| Raghunathpur Dighali* | 660 | 100.00 | 30.00 | 20.15 | 40.30 | 6.52 | 3.03 | 0.00 |
| Tararbhita* | 561 | 100.00 | 32.44 | 54.37 | 0.18 | 0.53 | 12.30 | 0.18 |
| Hatubhanga | 292 | 100.00 | 15.07 | 62.33 | 0.00 | 0.00 | 22.60 | 0.00 |
| Tararbhita | 269 | 100.00 | 51.30 | 45.72 | 0.37 | 1.12 | 1.12 | 0.37 |
| Ghoradhap Union | 7777 | 100.00 | 54.74 | 13.08 | 21.09 | 5.93 | 4.00 | 1.17 |
| Rural | 7386 | 100.00 | 54.91 | 13.13 | 21.20 | 5.61 | 4.01 | 1.14 |
| Urban | 391 | 100.00 | 51.41 | 12.02 | 18.93 | 12.02 | 3.84 | 1.79 |
| Banda Chithalia* | 715 | 100.00 | 63.22 | 15.10 | 18.04 | 1.12 | 1.82 | 0.70 |
| Banda Dwarikajani* | 91 | 100.00 | 64.84 | 26.37 | 2.20 | 0.00 | 6.59 | 0.00 |
| Banda Sonakura* | 59 | 100.00 | 100.00 | 0.00 | 0.00 | 0.00 | 0.00 | 0.00 |
| Baraikura* | 89 | 100.00 | 58.43 | 32.58 | 0.00 | 1.12 | 2.25 | 5.62 |
| Barakanda* | 66 | 100.00 | 34.85 | 62.12 | 1.52 | 0.00 | 1.52 | 0.00 |
| Chandpur* | 142 | 100.00 | 2.11 | 9.86 | 58.45 | 11.97 | 10.56 | 7.04 |
| Chari Magura* | 226 | 100.00 | 50.00 | 0.88 | 37.61 | 4.42 | 5.31 | 1.77 |
| Chithalia* | 300 | 100.00 | 91.67 | 8.33 | 0.00 | 0.00 | 0.00 | 0.00 |
| Dakhalpur* | 318 | 100.00 | 64.15 | 8.18 | 26.10 | 0.31 | 0.94 | 0.31 |
| Gaziarpara* | 460 | 100.00 | 31.96 | 5.22 | 36.74 | 12.61 | 12.61 | 0.87 |
| Bara Gaziarpara | 302 | 100.00 | 40.73 | 5.30 | 20.86 | 14.90 | 17.22 | 0.99 |
| Chhota Gaziarpara | 158 | 100.00 | 15.19 | 5.06 | 67.09 | 8.23 | 3.80 | 0.63 |
| Ghoradhap* | 412 | 100.00 | 48.06 | 25.97 | 22.33 | 0.49 | 0.97 | 2.18 |
| Gopalpur* | 482 | 100.00 | 64.73 | 13.28 | 5.81 | 1.04 | 14.73 | 0.41 |
| Harinakanda* | 501 | 100.00 | 88.02 | 8.38 | 0.20 | 0.00 | 2.99 | 0.40 |
| Chandpur | 152 | 100.00 | 96.71 | 0.66 | 0.00 | 0.00 | 2.63 | 0.00 |
| Harinakanda | 349 | 100.00 | 84.24 | 11.75 | 0.29 | 0.00 | 3.15 | 0.57 |
| Haripur* | 439 | 100.00 | 39.86 | 0.00 | 39.41 | 20.05 | 0.68 | 0.00 |
| Hatibanda* | 181 | 100.00 | 38.67 | 0.55 | 32.04 | 20.44 | 4.42 | 3.87 |
| Helenchabari* | 197 | 100.00 | 15.23 | 6.09 | 74.11 | 2.03 | 1.52 | 1.02 |
| Idilpur* | 177 | 100.00 | 88.14 | 6.78 | 0.00 | 1.69 | 3.39 | 0.00 |
| Joka* | 778 | 100.00 | 49.61 | 30.46 | 10.54 | 4.76 | 3.60 | 1.03 |
| Katarbari* | 391 | 100.00 | 51.41 | 12.02 | 18.93 | 12.02 | 3.84 | 1.79 |
| Kutubbari* | 175 | 100.00 | 98.29 | 0.57 | 0.00 | 0.00 | 0.57 | 0.57 |
| Madarpur* | 397 | 100.00 | 31.23 | 7.81 | 48.61 | 8.82 | 0.50 | 3.02 |
| Mirzapur* | 143 | 100.00 | 64.34 | 11.89 | 6.29 | 15.38 | 1.40 | 0.70 |
| Nishindapara* | 160 | 100.00 | 30.63 | 3.75 | 51.88 | 6.88 | 3.13 | 3.75 |
| Rajapur* | 425 | 100.00 | 53.18 | 4.94 | 32.94 | 8.47 | 0.00 | 0.47 |
| Subarnakhila* | 257 | 100.00 | 49.42 | 30.74 | 3.50 | 1.95 | 13.23 | 1.17 |
| Sheikhbari* | 161 | 100.00 | 49.07 | 27.33 | 0.00 | 21.12 | 2.48 | 0.00 |
| Tarakanda* | 35 | 100.00 | 91.43 | 8.57 | 0.00 | 0.00 | 0.00 | 0.00 |
| Itail Union | 6994 | 100.00 | 32.03 | 21.55 | 35.74 | 5.68 | 4.25 | 0.76 |
| Rural | 6994 | 100.00 | 32.03 | 21.55 | 35.74 | 5.68 | 4.25 | 0.76 |
| Urban | 0 | 0.00 | 0.00 | 0.00 | 0.00 | 0.00 | 0.00 | 0.00 |
| Bari Ghagri* | 370 | 100.00 | 67.03 | 14.05 | 9.46 | 5.41 | 4.05 | 0.00 |
| Damdama* | 1086 | 100.00 | 25.41 | 39.41 | 24.68 | 5.52 | 4.33 | 0.64 |
| Boalmari | 351 | 100.00 | 19.66 | 23.65 | 43.30 | 9.12 | 3.13 | 1.14 |
| Dakkhinpara | 129 | 100.00 | 69.77 | 30.23 | 0.00 | 0.00 | 0.00 | 0.00 |
| Khanpara | 161 | 100.00 | 28.57 | 70.19 | 0.00 | 0.62 | 0.00 | 0.62 |

| Administrative Unit, Location and Community | General Household | Percentage of Toilet Facilities | | | | | | |
|--|----------------------|---------------------------------|--|--|---|---|---|--|
| | | Total | Safe Disposal with Flushing/ Pouring Water | Unsafe Disposal with Flushing/ Pouring Water | Pit Latrine with Slab/ Ventilated Improved Latrine/ Composting Latrine | Pit Latrine without Slab/ Open Pit | Raw/Open/ Hanging Latrine (Permanent/ Temporary) | Open Defecation/ No Latrine Available |
| 1 | 2 | 3 | 4 | 5 | 6 | 7 | 8 | 9 |
| Madhyapara | 176 | 100.00 | 3.41 | 23.86 | 61.93 | 9.66 | 1.14 | 0.00 |
| Matiakanda | 104 | 100.00 | 9.62 | 82.69 | 0.00 | 0.00 | 7.69 | 0.00 |
| Nayapara | 165 | 100.00 | 33.33 | 39.39 | 4.24 | 6.06 | 15.76 | 1.21 |
| Dhopa Itail* | 218 | 100.00 | 30.28 | 65.60 | 1.83 | 1.38 | 0.92 | 0.00 |
| Gangkanda* | 322 | 100.00 | 50.31 | 15.22 | 14.29 | 9.94 | 9.94 | 0.31 |
| Itail* | 1126 | 100.00 | 24.96 | 17.05 | 47.42 | 5.86 | 3.37 | 1.33 |
| Beparipara | 64 | 100.00 | 9.38 | 0.00 | 90.63 | 0.00 | 0.00 | 0.00 |
| Chariapara | 113 | 100.00 | 8.85 | 18.58 | 26.55 | 22.12 | 15.93 | 7.96 |
| Itail | 885 | 100.00 | 29.60 | 19.32 | 43.50 | 4.63 | 2.26 | 0.68 |
| Madakpara | 64 | 100.00 | 4.69 | 0.00 | 95.31 | 0.00 | 0.00 | 0.00 |
| Jagir Mirzapur* | 375 | 100.00 | 30.93 | 38.40 | 29.07 | 1.07 | 0.53 | 0.00 |
| Mirzapur* | 388 | 100.00 | 37.89 | 13.92 | 41.75 | 0.26 | 4.12 | 2.06 |
| Molaghata* | 44 | 100.00 | 63.64 | 36.36 | 0.00 | 0.00 | 0.00 | 0.00 |
| Piarpur* | 31 | 100.00 | 22.58 | 19.35 | 0.00 | 0.00 | 41.94 | 16.13 |
| Ruhili* | 654 | 100.00 | 32.57 | 20.80 | 35.47 | 8.10 | 2.91 | 0.15 |
| Boalmari | 162 | 100.00 | 20.99 | 11.73 | 29.01 | 28.40 | 9.88 | 0.00 |
| Charpara | 191 | 100.00 | 27.75 | 26.70 | 41.88 | 1.57 | 1.57 | 0.52 |
| Madhyapara | 77 | 100.00 | 36.36 | 22.08 | 41.56 | 0.00 | 0.00 | 0.00 |
| Pashchimpara | 224 | 100.00 | 43.75 | 21.88 | 32.59 | 1.79 | 0.00 | 0.00 |
| Shailerkanda* | 2161 | 100.00 | 27.63 | 10.04 | 50.53 | 6.48 | 4.91 | 0.42 |
| Boalmari | 139 | 100.00 | 28.06 | 4.32 | 29.50 | 10.07 | 28.06 | 0.00 |
| Brahmottar | 294 | 100.00 | 34.69 | 23.81 | 38.10 | 3.06 | 0.34 | 0.00 |
| Chakpara | 173 | 100.00 | 24.28 | 27.75 | 33.53 | 5.20 | 6.94 | 2.31 |
| Dakkhinpara | 358 | 100.00 | 26.82 | 14.53 | 55.87 | 2.79 | 0.00 | 0.00 |
| Debpara | 65 | 100.00 | 16.92 | 0.00 | 78.46 | 3.08 | 0.00 | 1.54 |
| Kachuarpar | 213 | 100.00 | 19.25 | 0.94 | 41.31 | 16.43 | 20.19 | 1.88 |
| Katlasha | 135 | 100.00 | 24.44 | 10.37 | 40.74 | 22.22 | 2.22 | 0.00 |
| Khabsakuri | 83 | 100.00 | 53.01 | 3.61 | 33.73 | 3.61 | 6.02 | 0.00 |
| Madhyapara | 315 | 100.00 | 32.70 | 0.95 | 66.03 | 0.32 | 0.00 | 0.00 |
| Maishalpara | 168 | 100.00 | 21.43 | 4.17 | 73.21 | 1.19 | 0.00 | 0.00 |
| Naitamari | 62 | 100.00 | 40.32 | 11.29 | 12.90 | 33.87 | 1.61 | 0.00 |
| Tarafdarpara | 156 | 100.00 | 16.03 | 3.21 | 76.92 | 2.56 | 1.28 | 0.00 |
| Sutrapur* | 51 | 100.00 | 33.33 | 19.61 | 19.61 | 7.84 | 9.80 | 9.80 |
| Tangirkanda* | 168 | 100.00 | 48.81 | 35.71 | 4.76 | 8.33 | 1.19 | 1.19 |
| Kendua Union | 10849 | 100.00 | 24.21 | 20.62 | 37.36 | 9.40 | 7.27 | 1.13 |
| Rural | 8323 | 100.00 | 24.69 | 22.62 | 34.16 | 8.16 | 9.02 | 1.35 |
| Urban | 2526 | 100.00 | 22.64 | 14.01 | 47.90 | 13.50 | 1.50 | 0.44 |
| Beltia (Part)* | 1328 | 100.00 | 29.97 | 15.21 | 46.91 | 6.10 | 1.28 | 0.53 |
| Bichatiapara | 66 | 100.00 | 48.48 | 16.67 | 34.85 | 0.00 | 0.00 | 0.00 |
| Binanderpara | 358 | 100.00 | 31.56 | 18.16 | 43.58 | 6.42 | 0.00 | 0.28 |
| Kachasara | 414 | 100.00 | 15.22 | 9.66 | 66.91 | 7.25 | 0.48 | 0.48 |
| Kochgar | 385 | 100.00 | 40.00 | 20.52 | 27.27 | 7.27 | 3.90 | 1.04 |
| Mangalpur | 105 | 100.00 | 34.29 | 6.67 | 59.05 | 0.00 | 0.00 | 0.00 |
| Char Andua* | 13 | 100.00 | 38.46 | 0.00 | 15.38 | 38.46 | 0.00 | 7.69 |
| Jalalerpara (Nakati) | 13 | 100.00 | 38.46 | 0.00 | 15.38 | 38.46 | 0.00 | 7.69 |
| Char Kumri* | 52 | 100.00 | 26.92 | 51.92 | 0.00 | 3.85 | 15.38 | 1.92 |
| Daherpara (Dabarpar)* | 5 | 100.00 | 0.00 | 0.00 | 40.00 | 0.00 | 60.00 | 0.00 |
| Gopalpur | 5 | 100.00 | 0.00 | 0.00 | 40.00 | 0.00 | 60.00 | 0.00 |
| Dhopakuri* | 564 | 100.00 | 21.63 | 31.38 | 25.89 | 4.08 | 15.60 | 1.42 |
| Gaherpara* | 381 | 100.00 | 22.05 | 23.62 | 50.39 | 3.67 | 0.26 | 0.00 |
| Gopalpur* | 622 | 100.00 | 24.28 | 33.28 | 14.15 | 6.11 | 20.10 | 2.09 |
| Jalalerpara* | 358 | 100.00 | 21.51 | 18.44 | 17.32 | 16.48 | 24.02 | 2.23 |
| Kalabadha* | 91 | 100.00 | 3.30 | 10.99 | 51.65 | 12.09 | 20.88 | 1.10 |
| Gailabari | 91 | 100.00 | 3.30 | 10.99 | 51.65 | 12.09 | 20.88 | 1.10 |
| Kalabaha* | 115 | 100.00 | 17.39 | 14.78 | 45.22 | 16.52 | 6.09 | 0.00 |
| Kendua* | 2526 | 100.00 | 22.64 | 14.01 | 47.90 | 13.50 | 1.50 | 0.44 |
| Kendua | 1803 | 100.00 | 17.69 | 18.30 | 50.80 | 11.76 | 1.11 | 0.33 |
| Satkura | 723 | 100.00 | 34.99 | 3.32 | 40.66 | 17.84 | 2.49 | 0.69 |

| Administrative Unit, Location and Community | General Household | Percentage of Toilet Facilities | | | | | | |
|--|----------------------|---------------------------------|--|--|---|---|---|--|
| | | Total | Safe Disposal with Flushing/ Pouring Water | Unsafe Disposal with Flushing/ Pouring Water | Pit Latrine with Slab/ Ventilated Improved Latrine/ Composting Latrine | Pit Latrine without Slab/ Open Pit | Raw/Open/ Hanging Latrine (Permanent/ Temporary) | Open Defecation/ No Latrine Available |
| 1 | 2 | 3 | 4 | 5 | 6 | 7 | 8 | 9 |
| Kochgar* | 32 | 100.00 | 75.00 | 12.50 | 12.50 | 0.00 | 0.00 | 0.00 |
| Binanderpara | 32 | 100.00 | 75.00 | 12.50 | 12.50 | 0.00 | 0.00 | 0.00 |
| Kumarpara* | 432 | 100.00 | 21.99 | 22.69 | 42.59 | 8.56 | 4.17 | 0.00 |
| Kurdaria* | 21 | 100.00 | 19.05 | 33.33 | 38.10 | 9.52 | 0.00 | 0.00 |
| Kutamani* | 1253 | 100.00 | 26.50 | 17.40 | 33.36 | 12.77 | 8.86 | 1.12 |
| Dameshwar | 383 | 100.00 | 32.38 | 1.83 | 35.51 | 12.53 | 16.97 | 0.78 |
| Khalilhata | 121 | 100.00 | 15.70 | 84.30 | 0.00 | 0.00 | 0.00 | 0.00 |
| Kutamani | 749 | 100.00 | 25.23 | 14.55 | 37.65 | 14.95 | 6.14 | 1.47 |
| Mollapara* | 297 | 100.00 | 31.99 | 8.75 | 47.47 | 2.02 | 9.09 | 0.67 |
| Mouhadanga* | 453 | 100.00 | 26.71 | 35.98 | 17.00 | 4.19 | 9.49 | 6.62 |
| Nakati* | 492 | 100.00 | 20.73 | 32.72 | 5.89 | 18.90 | 19.51 | 2.24 |
| Narikeli* | 685 | 100.00 | 21.02 | 40.29 | 33.58 | 4.38 | 0.73 | 0.00 |
| Fatepur | 194 | 100.00 | 13.92 | 36.60 | 49.48 | 0.00 | 0.00 | 0.00 |
| Narikeli | 491 | 100.00 | 23.83 | 41.75 | 27.29 | 6.11 | 1.02 | 0.00 |
| Nishindi* | 165 | 100.00 | 25.45 | 1.21 | 55.76 | 17.58 | 0.00 | 0.00 |
| Parpara* | 291 | 100.00 | 39.52 | 9.62 | 45.02 | 4.47 | 0.69 | 0.69 |
| Patika* | 52 | 100.00 | 48.08 | 15.38 | 30.77 | 5.77 | 0.00 | 0.00 |
| Sonakata* | 549 | 100.00 | 9.84 | 15.85 | 53.55 | 5.10 | 13.66 | 2.00 |
| Titulia* | 72 | 100.00 | 38.89 | 12.50 | 6.94 | 9.72 | 27.78 | 4.17 |
| Lakkhirchar Union | 7939 | 100.00 | 65.13 | 29.25 | 0.62 | 1.83 | 2.66 | 0.52 |
| Rural | 7939 | 100.00 | 65.13 | 29.25 | 0.62 | 1.83 | 2.66 | 0.52 |
| Urban | 0 | 0.00 | 0.00 | 0.00 | 0.00 | 0.00 | 0.00 | 0.00 |
| Baruamari* | 858 | 100.00 | 52.80 | 40.68 | 2.56 | 1.17 | 2.56 | 0.23 |
| Char Lakkhi* | 1817 | 100.00 | 72.15 | 26.80 | 0.00 | 0.17 | 0.66 | 0.22 |
| Char Nandina* | 10 | 100.00 | 80.00 | 0.00 | 0.00 | 0.00 | 20.00 | 0.00 |
| Char Ray* | 750 | 100.00 | 55.60 | 38.27 | 0.00 | 0.13 | 5.07 | 0.93 |
| Charpara* | 1011 | 100.00 | 68.64 | 23.15 | 1.78 | 4.45 | 1.29 | 0.69 |
| Gajariakhas (1st Khanda)* | 1258 | 100.00 | 53.10 | 42.05 | 0.16 | 1.67 | 2.86 | 0.16 |
| Gazariakhas 1st Khanda | 1258 | 100.00 | 53.10 | 42.05 | 0.16 | 1.67 | 2.86 | 0.16 |
| Jatharthapur* | 2235 | 100.00 | 72.48 | 19.51 | 0.31 | 2.91 | 3.94 | 0.85 |
| Bhatipara | 416 | 100.00 | 75.96 | 17.31 | 0.00 | 5.05 | 0.96 | 0.72 |
| Chandapara | 305 | 100.00 | 85.57 | 13.44 | 0.00 | 0.66 | 0.33 | 0.00 |
| Madhyapara | 254 | 100.00 | 60.63 | 28.35 | 0.39 | 1.57 | 9.06 | 0.00 |
| Rangamatia | 277 | 100.00 | 58.84 | 23.83 | 1.08 | 9.75 | 2.53 | 3.97 |
| Ujanpara | 983 | 100.00 | 73.86 | 18.82 | 0.31 | 1.12 | 5.39 | 0.51 |
| Meshta Union | 8617 | 100.00 | 57.47 | 14.87 | 11.99 | 6.80 | 6.92 | 1.96 |
| Rural | 8514 | 100.00 | 57.20 | 14.83 | 12.13 | 6.87 | 6.99 | 1.97 |
| Urban | 103 | 100.00 | 79.61 | 17.48 | 0.00 | 0.97 | 0.97 | 0.97 |
| Aranghati* | 946 | 100.00 | 55.39 | 16.49 | 5.50 | 6.13 | 15.01 | 1.48 |
| Bangshi Gopalpur* | 62 | 100.00 | 100.00* | 0.00 | 0.00 | 0.00 | 0.00 | 0.00 |
| Bir Fularpara* | 30 | 100.00 | 70.00 | 10.00 | 0.00 | 0.00 | 3.33 | 16.67 |
| Bir Fulbari* | 64 | 100.00 | 43.75 | 9.38 | 46.88 | 0.00 | 0.00 | 0.00 |
| Bir Gaila* | 868 | 100.00 | 43.20 | 15.32 | 21.66 | 5.41 | 13.36 | 1.04 |
| Beparipara | 125 | 100.00 | 53.60 | 16.00 | 0.80 | 12.80 | 16.00 | 0.80 |
| Bir Gaila | 260 | 100.00 | 49.23 | 30.77 | 0.00 | 0.77 | 18.85 | 0.38 |
| Duanipara | 131 | 100.00 | 38.93 | 0.00 | 44.27 | 6.87 | 5.34 | 4.58 |
| Hajipur Bazar | 123 | 100.00 | 45.53 | 1.63 | 45.53 | 5.69 | 1.63 | 0.00 |
| Kumarganti | 89 | 100.00 | 34.83 | 17.98 | 5.62 | 1.12 | 40.45 | 0.00 |
| Panchgachhi | 65 | 100.00 | 26.15 | 20.00 | 33.85 | 18.46 | 1.54 | 0.00 |
| Tairapara | 75 | 100.00 | 33.33 | 2.67 | 61.33 | 0.00 | 1.33 | 1.33 |
| Bir Mallikpur* | 151 | 100.00 | 27.81 | 27.15 | 13.91 | 7.95 | 19.87 | 3.31 |
| Bukhunja* | 294 | 100.00 | 62.59 | 26.53 | 6.46 | 3.40 | 1.02 | 0.00 |
| Chander Haora* | 159 | 100.00 | 44.03 | 0.00 | 0.00 | 0.00 | 34.59 | 21.38 |
| Char Fulbari* | 109 | 100.00 | 86.24 | 13.76 | 0.00 | 0.00 | 0.00 | 0.00 |
| Char Kaida* | 46 | 100.00 | 97.83 | 2.17 | 0.00 | 0.00 | 0.00 | 0.00 |
| Char Mallikpur* | 227 | 100.00 | 48.46 | 3.96 | 13.66 | 29.07 | 4.41 | 0.44 |
| Charpara* | 313 | 100.00 | 77.64 | 0.32 | 13.74 | 3.83 | 0.64 | 3.83 |
| Chhatiani* | 63 | 100.00 | 92.06 | 0.00 | 3.17 | 0.00 | 4.76 | 0.00 |

| Administrative Unit, Location and Community | General Household | Percentage of Toilet Facilities | | | | | | |
|--|----------------------|---------------------------------|--|--|---|---|---|--|
| | | Total | Safe Disposal with Flushing/ Pouring Water | Unsafe Disposal with Flushing/ Pouring Water | Pit Latrine with Slab/ Ventilated Improved Latrine/ Composting Latrine | Pit Latrine without Slab/ Open Pit | Raw/Open/ Hanging Latrine (Permanent/ Temporary) | Open Defecation/ No Latrine Available |
| 1 | 2 | 3 | 4 | 5 | 6 | 7 | 8 | 9 |
| Deuliabari* | 318 | 100.00 | 75.79 | 17.30 | 0.94 | 0.63 | 2.20 | 3.14 |
| Digarbari* | 195 | 100.00 | 26.15 | 40.00 | 0.00 | 0.51 | 33.33 | 0.00 |
| Dubaria* | 138 | 100.00 | 29.71 | 69.57 | 0.00 | 0.00 | 0.72 | 0.00 |
| Gaganpur* | 117 | 100.00 | 27.35 | 22.22 | 32.48 | 1.71 | 16.24 | 0.00 |
| Gopalpur* | 185 | 100.00 | 52.43 | 7.57 | 28.65 | 11.35 | 0.00 | 0.00 |
| Haribari* | 102 | 100.00 | 59.80 | 31.37 | 6.86 | 1.96 | 0.00 | 0.00 |
| Hasilparil* | 2139 | 100.00 | 56.01 | 12.90 | 18.42 | 6.36 | 3.32 | 2.99 |
| Guuripur | 133 | 100.00 | 78.95 | 3.76 | 11.28 | 0.75 | 2.26 | 3.01 |
| Hasil Tanki | 237 | 100.00 | 88.61 | 4.64 | 4.64 | 0.42 | 1.69 | 0.00 |
| Jaliarpara | 98 | 100.00 | 7.14 | 5.10 | 16.33 | 22.45 | 7.14 | 41.84 |
| Jhawram | 454 | 100.00 | 22.47 | 1.10 | 46.26 | 21.59 | 7.93 | 0.66 |
| Kaltapara | 653 | 100.00 | 47.17 | 25.42 | 21.59 | 1.99 | 2.60 | 1.23 |
| Khas Hasil | 303 | 100.00 | 80.53 | 16.17 | 0.33 | 0.33 | 0.00 | 2.64 |
| Kumarganti | 114 | 100.00 | 100.00 | 0.00 | 0.00 | 0.00 | 0.00 | 0.00 |
| Panchgachhi | 147 | 100.00 | 73.47 | 23.81 | 0.00 | 0.00 | 2.72 | 0.00 |
| Kalijani* | 91 | 100.00 | 100.00 | 0.00 | 0.00 | 0.00 | 0.00 | 0.00 |
| Kapasata* | 253 | 100.00 | 41.50 | 18.58 | 24.11 | 10.28 | 1.98 | 3.56 |
| Kapashata | 253 | 100.00 | 41.50 | 18.58 | 24.11 | 10.28 | 1.98 | 3.56 |
| Manikabari* | 98 | 100.00 | 92.86 | 6.12 | 1.02 | 0.00 | 0.00 | 0.00 |
| Matiyajani* | 246 | 100.00 | 72.36 | 27.24 | 0.00 | 0.00 | 0.00 | 0.41 |
| Meshta* | 734 | 100.00 | 49.59 | 12.67 | 9.95 | 23.02 | 4.50 | 0.27 |
| Rahimpur* | 124 | 100.00 | 88.71 | 11.29 | 0.00 | 0.00 | 0.00 | 0.00 |
| Ratan Bhadulyapur* | 73 | 100.00 | 12.33 | 12.33 | 20.55 | 19.18 | 34.25 | 1.37 |
| Sadarbari* | 103 | 100.00 | 79.61 | 17.48 | 0.00 | 0.97 | 0.97 | 0.97 |
| Saplenja* | 212 | 100.00 | 97.64 | 1.42 | 0.47 | 0.00 | 0.47 | 0.00 |
| Tanki* | 157 | 100.00 | 87.90 | 2.55 | 0.64 | 4.46 | 3.82 | 0.64 |
| Char Fularpara | 28 | 100.00 | 32.14 | 14.29 | 3.57 | 25.00 | 21.43 | 3.57 |
| Tanki | 129 | 100.00 | 100.00 | 0.00 | 0.00 | 0.00 | 0.00 | 0.00 |
| Narundi Union | 8178 | 100.00 | 0.98 | 29.63 | 41.91 | 16.28 | 10.45 | 0.76 |
| Rural | 4117 | 100.00 | 0.97 | 28.20 | 48.94 | 14.33 | 6.83 | 0.73 |
| Urban | 4061 | 100.00 | 0.98 | 31.08 | 34.77 | 18.25 | 14.13 | 0.79 |
| Aralia* | 585 | 100.00 | 0.34 | 25.98 | 43.25 | 23.42 | 6.32 | 0.68 |
| Banda Rouha* | 244 | 100.00 | 0.00 | 0.41 | 26.64 | 36.48 | 34.43 | 2.05 |
| Chak Kalyan* | 100 | 100.00 | 1.00 | 99.00 | 0.00 | 0.00 | 0.00 | 0.00 |
| Chhatiantala* | 219 | 100.00 | 0.46 | 99.54 | 0.00 | 0.00 | 0.00 | 0.00 |
| Dapaneshwar* | 162 | 100.00 | 0.00 | 70.37 | 6.17 | 21.60 | 1.85 | 0.00 |
| Kochandhara* | 1049 | 100.00 | 1.62 | 5.15 | 82.17 | 9.72 | 0.67 | 0.67 |
| Mirapur* | 182 | 100.00 | 0.55 | 0.00 | 32.97 | 66.48 | 0.00 | 0.00 |
| Nalkuri* | 488 | 100.00 | 0.82 | 80.74 | 4.30 | 8.81 | 5.12 | 0.20 |
| Narundi* | 4061 | 100.00 | 0.98 | 31.08 | 34.77 | 18.25 | 14.13 | 0.79 |
| Banpara | 525 | 100.00 | 0.00 | 49.14 | 5.52 | 20.76 | 24.38 | 0.19 |
| Beparipara | 175 | 100.00 | 3.43 | 21.14 | 1.14 | 0.00 | 74.29 | 0.00 |
| Bilpara | 102 | 100.00 | 0.00 | 0.00 | 50.98 | 36.27 | 12.75 | 0.00 |
| Chanderchak | 298 | 100.00 | 0.00 | 0.34 | 10.07 | 42.95 | 44.63 | 2.01 |
| Dakkhinpara | 267 | 100.00 | 0.37 | 22.47 | 46.82 | 23.60 | 4.87 | 1.87 |
| Hajipara | 263 | 100.00 | 0.76 | 19.01 | 28.52 | 27.00 | 22.05 | 2.66 |
| Hindupara | 174 | 100.00 | 0.57 | 60.92 | 3.45 | 33.91 | 1.15 | 0.00 |
| Khalpara | 84 | 100.00 | 0.00 | 0.00 | 27.38 | 51.19 | 13.10 | 8.33 |
| Mahishura | 233 | 100.00 | 0.00 | 56.65 | 18.88 | 13.73 | 9.01 | 1.72 |
| Majhpara | 497 | 100.00 | 2.01 | 3.22 | 78.07 | 11.67 | 4.83 | 0.20 |
| Narundi Bazar | 211 | 100.00 | 3.32 | 10.43 | 68.72 | 17.54 | 0.00 | 0.00 |
| Narundi Brahmottar | 577 | 100.00 | 1.04 | 80.59 | 12.13 | 5.55 | 0.69 | 0.00 |
| Nayapara | 525 | 100.00 | 1.33 | 6.86 | 76.00 | 13.52 | 2.29 | 0.00 |
| Fakirpur | 130 | 100.00 | 0.00 | 60.77 | 18.46 | 0.77 | 19.23 | 0.77 |
| Sreebari* | 521 | 100.00 | 1.15 | 1.34 | 82.53 | 9.60 | 4.99 | 0.38 |
| Sreechandrabari* | 190 | 100.00 | 1.58 | 0.00 | 94.21 | 1.58 | 2.11 | 0.53 |
| Tajpur* | 198 | 100.00 | 2.53 | 19.70 | 23.74 | 4.04 | 47.47 | 2.53 |
| Taraganj* | 18 | 100.00 | 0.00 | 5.56 | 72.22 | 0.00 | 5.56 | 16.67 |
| Teghari* | 161 | 100.00 | 0.00 | 50.93 | 46.58 | 1.24 | 0.00 | 1.24 |

| Administrative Unit, Location and Community | General Household | Percentage of Toilet Facilities | | | | | | |
|--|----------------------|---------------------------------|--|--|---|---|---|--|
| | | Total | Safe Disposal with Flushing/ Pouring Water | Unsafe Disposal with Flushing/ Pouring Water | Pit Latrine with Slab/ Ventilated Improved Latrine/ Composting Latrine | Pit Latrine without Slab/ Open Pit | Raw/Open/ Hanging Latrine (Permanent/ Temporary) | Open Defecation/ No Latrine Available |
| 1 | 2 | 3 | 4 | 5 | 6 | 7 | 8 | 9 |
| Ranagachha Union | 10859 | 100.00 | 56.34 | 20.07 | 15.14 | 3.39 | 3.90 | 1.16 |
| Rural | 8907 | 100.00 | 55.74 | 21.15 | 13.96 | 3.63 | 4.17 | 1.36 |
| Urban | 1952 | 100.00 | 59.07 | 15.11 | 20.54 | 2.31 | 2.72 | 0.26 |
| Banarerpar* | 859 | 100.00 | 51.22 | 20.02 | 9.90 | 6.52 | 11.18 | 1.16 |
| Biara* | 86 | 100.00 | 100.00 | 0.00 | 0.00 | 0.00 | 0.00 | 0.00 |
| Chak Beltail* | 236 | 100.00 | 76.69 | 19.49 | 2.12 | 0.85 | 0.00 | 0.85 |
| Char Madhabdi* | 840 | 100.00 | 42.38 | 36.55 | 11.31 | 5.36 | 2.02 | 2.38 |
| Dari Hamidpur* | 502 | 100.00 | 75.70 | 18.33 | 4.98 | 0.40 | 0.40 | 0.20 |
| Gobindabari* | 187 | 100.00 | 79.14 | 10.16 | 9.63 | 0.53 | 0.00 | 0.53 |
| Gorarkanda* | 1066 | 100.00 | 75.05 | 11.73 | 7.13 | 2.53 | 2.16 | 1.41 |
| Kanil* | 835 | 100.00 | 57.60 | 21.32 | 15.45 | 3.83 | 0.84 | 0.96 |
| Kharkharia* | 1952 | 100.00 | 59.07 | 15.11 | 20.54 | 2.31 | 2.72 | 0.26 |
| Kumaria* | 297 | 100.00 | 53.20 | 33.33 | 1.01 | 0.67 | 3.37 | 8.42 |
| Londaha* | 116 | 100.00 | 0.00 | 1.72 | 42.24 | 18.97 | 30.17 | 6.90 |
| Maheshpur* | 343 | 100.00 | 47.23 | 38.48 | 11.66 | 2.04 | 0.58 | 0.00 |
| Nandina* | 1681 | 100.00 | 70.26 | 9.88 | 17.49 | 1.43 | 0.48 | 0.48 |
| Palashtala* | 644 | 100.00 | 50.78 | 24.69 | 18.63 | 1.86 | 1.55 | 2.48 |
| Ranagachha* | 857 | 100.00 | 18.90 | 37.69 | 17.39 | 10.15 | 15.17 | 0.70 |
| Seharatali* | 358 | 100.00 | 28.77 | 17.88 | 43.30 | 1.12 | 8.66 | 0.28 |
| Rashidpur Union | 8375 | 100.00 | 45.56 | 33.55 | 3.22 | 9.74 | 7.06 | 0.86 |
| Rural | 8375 | 100.00 | 45.56 | 33.55 | 3.22 | 9.74 | 7.06 | 0.86 |
| Urban | 0 | 0.00 | 0.00 | 0.00 | 0.00 | 0.00 | 0.00 | 0.00 |
| Chak Gopinathpur* | 383 | 100.00 | 29.77 | 48.56 | 0.78 | 7.57 | 11.23 | 2.09 |
| Gopinathpur* | 46 | 100.00 | 28.26 | 19.57 | 6.52 | 13.04 | 32.61 | 0.00 |
| Gopinathpur (Part) | 46 | 100.00 | 28.26 | 19.57 | 6.52 | 13.04 | 32.61 | 0.00 |
| Pakulya* | 1461 | 100.00 | 32.72 | 49.35 | 3.76 | 9.24 | 4.65 | 0.27 |
| Gazari Ata | 392 | 100.00 | 2.55 | 76.53 | 13.78 | 5.36 | 1.79 | 0.00 |
| Pakulya (Part) | 1069 | 100.00 | 43.78 | 39.38 | 0.09 | 10.66 | 5.71 | 0.37 |
| Ramdebbari* | 431 | 100.00 | 53.60 | 34.57 | 0.23 | 4.64 | 6.50 | 0.46 |
| Ramnagar* | 1136 | 100.00 | 33.36 | 34.24 | 5.99 | 21.92 | 4.23 | 0.26 |
| Chandpur | 238 | 100.00 | 47.06 | 52.52 | 0.00 | 0.42 | 0.00 | 0.00 |
| Ramnagar | 772 | 100.00 | 28.50 | 29.15 | 5.05 | 30.96 | 5.96 | 0.39 |
| Sunitiki | 126 | 100.00 | 37.30 | 30.95 | 23.02 | 7.14 | 1.59 | 0.00 |
| Rashidpur* | 3484 | 100.00 | 55.86 | 24.57 | 3.04 | 5.51 | 9.70 | 1.32 |
| Alinagar | 126 | 100.00 | 51.59 | 42.06 | 0.00 | 2.38 | 3.97 | 0.00 |
| Bastatala | 204 | 100.00 | 18.63 | 38.24 | 0.00 | 4.90 | 32.84 | 5.39 |
| Bhatipara | 356 | 100.00 | 52.25 | 30.90 | 4.21 | 8.43 | 3.93 | 0.28 |
| Gadakhali | 284 | 100.00 | 50.70 | 16.20 | 0.00 | 0.35 | 28.87 | 3.87 |
| Kayrarpar | 155 | 100.00 | 34.84 | 10.32 | 5.16 | 8.39 | 34.19 | 7.10 |
| Khettripara | 420 | 100.00 | 32.62 | 23.57 | 18.57 | 18.10 | 5.48 | 1.67 |
| Mirikpur | 198 | 100.00 | 41.41 | 56.57 | 1.52 | 0.00 | 0.00 | 0.51 |
| Nayapara | 498 | 100.00 | 55.62 | 18.07 | 0.20 | 8.84 | 16.67 | 0.60 |
| Sheikhpara | 793 | 100.00 | 75.91 | 21.19 | 0.13 | 1.77 | 0.88 | 0.13 |
| Ujanpara Rashidpur | 450 | 100.00 | 80.22 | 18.67 | 0.00 | 0.22 | 0.89 | 0.00 |
| Sengua* | 350 | 100.00 | 57.43 | 30.86 | 3.43 | 7.14 | 0.57 | 0.57 |
| Shankarpur* | 418 | 100.00 | 39.23 | 56.70 | 3.83 | 0.00 | 0.24 | 0.00 |
| Teilan Pakulya* | 302 | 100.00 | 40.07 | 8.61 | 0.33 | 46.69 | 4.30 | 0.00 |
| Telian Pakulya (Part) | 302 | 100.00 | 40.07 | 8.61 | 0.33 | 46.69 | 4.30 | 0.00 |
| Tulsipur* | 364 | 100.00 | 46.43 | 35.44 | 1.37 | 5.22 | 9.62 | 1.92 |
| Tulsipur | 189 | 100.00 | 44.44 | 24.87 | 2.65 | 10.05 | 14.29 | 3.70 |
| Tulsipur Bazar | 87 | 100.00 | 33.33 | 57.47 | 0.00 | 0.00 | 9.20 | 0.00 |
| Tulsipur Khas | 88 | 100.00 | 63.64 | 36.36 | 0.00 | 0.00 | 0.00 | 0.00 |
| Shahbazpur Union | 10854 | 100.00 | 51.16 | 16.35 | 17.48 | 6.17 | 8.07 | 0.76 |
| Rural | 10854 | 100.00 | 51.16 | 16.35 | 17.48 | 6.17 | 8.07 | 0.76 |
| Urban | 0 | 0.00 | 0.00 | 0.00 | 0.00 | 0.00 | 0.00 | 0.00 |
| Achintyapur* | 4 | 100.00 | 100.00 | 0.00 | 0.00 | 0.00 | 0.00 | 0.00 |
| Aminnagar* | 144 | 100.00 | 73.61 | 0.00 | 26.39 | 0.00 | 0.00 | 0.00 |
| Atabari* | 401 | 100.00 | 37.66 | 6.48 | 42.39 | 1.50 | 11.72 | 0.25 |

| Administrative Unit, Location and Community | General Household | Percentage of Toilet Facilities | | | | | | |
|--|----------------------|---------------------------------|--|--|---|---|---|--|
| | | Total | Safe Disposal with Flushing/ Pouring Water | Unsafe Disposal with Flushing/ Pouring Water | Pit Latrine with Slab/ Ventilated Improved Latrine/ Composting Latrine | Pit Latrine without Slab/ Open Pit | Raw/Open/ Hanging Latrine (Permanent/ Temporary) | Open Defecation/ No Latrine Available |
| 1 | 2 | 3 | 4 | 5 | 6 | 7 | 8 | 9 |
| Aulai Mohanpur* | 94 | 100.00 | 100.00 | 0.00 | 0.00 | 0.00 | 0.00 | 0.00 |
| Aulai Sreekrishnapur* | 216 | 100.00 | 25.93 | 68.98 | 5.09 | 0.00 | 0.00 | 0.00 |
| Banshchara* | 663 | 100.00 | 47.96 | 4.98 | 16.14 | 10.41 | 18.70 | 1.81 |
| Biara* | 370 | 100.00 | 76.49 | 9.19 | 12.43 | 1.89 | 0.00 | 0.00 |
| Ganeshpur* | 587 | 100.00 | 60.99 | 8.18 | 10.73 | 9.37 | 10.22 | 0.51 |
| Kaidola* | 3024 | 100.00 | 56.98 | 13.92 | 16.90 | 4.07 | 7.34 | 0.79 |
| Bamlipar | 194 | 100.00 | 26.80 | 52.06 | 1.55 | 2.58 | 17.01 | 0.00 |
| Bheri Patal | 94 | 100.00 | 100.00 | 0.00 | 0.00 | 0.00 | 0.00 | 0.00 |
| Jafarshahi | 545 | 100.00 | 43.67 | 13.58 | 35.05 | 1.47 | 5.50 | 0.73 |
| Kaidola | 2062 | 100.00 | 58.68 | 11.93 | 15.37 | 5.33 | 7.71 | 0.97 |
| Patal | 129 | 100.00 | 100.00 | 0.00 | 0.00 | 0.00 | 0.00 | 0.00 |
| Khoksa* | 91 | 100.00 | 78.02 | 20.88 | 0.00 | 1.10 | 0.00 | 0.00 |
| Mirzapur* | 146 | 100.00 | 89.04 | 10.96 | 0.00 | 0.00 | 0.00 | 0.00 |
| Pakkhimari* | 734 | 100.00 | 45.23 | 29.56 | 14.58 | 6.54 | 3.68 | 0.41 |
| Palashtala* | 531 | 100.00 | 29.57 | 11.86 | 31.45 | 9.42 | 13.37 | 4.33 |
| Sardarpara* | 207 | 100.00 | 65.22 | 26.09 | 0.00 | 4.83 | 3.38 | 0.48 |
| Saunia* | 780 | 100.00 | 33.97 | 0.38 | 28.59 | 8.59 | 28.33 | 0.13 |
| Shahbazpur* | 2862 | 100.00 | 47.87 | 24.18 | 15.86 | 8.18 | 3.39 | 0.52 |
| Sharifpur Union | 12510 | 100.00 | 39.76 | 14.33 | 31.81 | 7.91 | 5.55 | 0.64 |
| Rural | 12510 | 100.00 | 39.76 | 14.33 | 31.81 | 7.91 | 5.55 | 0.64 |
| Urban | 0 | 0.00 | 0.00 | 0.00 | 0.00 | 0.00 | 0.00 | 0.00 |
| Anantabari* | 174 | 100.00 | 41.38 | 32.76 | 2.30 | 5.75 | 13.79 | 4.02 |
| Arifpur* | 113 | 100.00 | 54.87 | 27.43 | 13.27 | 0.00 | 0.88 | 3.54 |
| Arifpur (Part) | 113 | 100.00 | 54.87 | 27.43 | 13.27 | 0.00 | 0.88 | 3.54 |
| Bade Chandi* | 1238 | 100.00 | 53.88 | 28.19 | 10.99 | 3.96 | 2.67 | 0.32 |
| Bade Chandi | 653 | 100.00 | 64.01 | 34.00 | 1.99 | 0.00 | 0.00 | 0.00 |
| Khalishakuri | 585 | 100.00 | 42.56 | 21.71 | 21.03 | 8.38 | 5.64 | 0.68 |
| Bagali* | 521 | 100.00 | 34.36 | 7.68 | 46.64 | 6.53 | 4.80 | 0.00 |
| Bera Pathalia* | 507 | 100.00 | 62.52 | 12.43 | 2.56 | 21.30 | 1.18 | 0.00 |
| Bhela Pingalhati* | 416 | 100.00 | 36.30 | 5.05 | 39.90 | 0.24 | 17.55 | 0.96 |
| Dengargar* | 683 | 100.00 | 33.67 | 31.63 | 18.74 | 4.69 | 11.13 | 0.15 |
| Gobindapur* | 116 | 100.00 | 31.90 | 12.07 | 20.69 | 35.34 | 0.00 | 0.00 |
| Goda Shimla* | 992 | 100.00 | 38.71 | 7.16 | 45.97 | 4.54 | 3.53 | 0.10 |
| Hamidpur* | 779 | 100.00 | 50.96 | 23.23 | 13.35 | 6.42 | 4.75 | 1.28 |
| Joyrampur* | 795 | 100.00 | 32.96 | 7.30 | 43.14 | 13.58 | 3.02 | 0.00 |
| Kismat Sharifpur* | 189 | 100.00 | 3.70 | 0.00 | 63.49 | 12.17 | 20.63 | 0.00 |
| Mirzapur* | 374 | 100.00 | 32.62 | 21.39 | 32.35 | 4.28 | 8.56 | 0.80 |
| Pingalhati* | 486 | 100.00 | 39.71 | 6.58 | 47.12 | 5.56 | 1.03 | 0.00 |
| Raghunathpur* | 623 | 100.00 | 57.14 | 18.46 | 17.82 | 4.49 | 0.96 | 1.12 |
| Rampur* | 294 | 100.00 | 50.34 | 19.73 | 28.91 | 0.68 | 0.34 | 0.00 |
| Ranarampur* | 1788 | 100.00 | 39.04 | 13.26 | 31.60 | 10.46 | 4.53 | 1.12 |
| Rangamatia* | 409 | 100.00 | 16.14 | 2.69 | 37.41 | 20.05 | 22.74 | 0.98 |
| Sharifpur* | 628 | 100.00 | 27.87 | 12.90 | 48.41 | 9.55 | 0.80 | 0.48 |
| Shitalkursha* | 860 | 100.00 | 40.12 | 4.19 | 44.07 | 3.14 | 7.21 | 1.28 |
| Shyampur* | 230 | 100.00 | 23.48 | 14.35 | 45.65 | 9.13 | 7.39 | 0.00 |
| Sreerampur* | 295 | 100.00 | 17.63 | 3.05 | 59.32 | 13.22 | 6.44 | 0.34 |
| Sreepur Union | 8590 | 100.00 | 21.30 | 8.29 | 57.10 | 7.56 | 5.68 | 0.07 |
| Rural | 8590 | 100.00 | 21.30 | 8.29 | 57.10 | 7.56 | 5.68 | 0.07 |
| Urban | 0 | 0.00 | 0.00 | 0.00 | 0.00 | 0.00 | 0.00 | 0.00 |
| Ajugitala* | 276 | 100.00 | 1.81 | 1.09 | 78.99 | 12.32 | 5.80 | 0.00 |
| Bhagra (1st Khanda)* | 276 | 100.00 | 4.35 | 0.72 | 74.28 | 11.23 | 9.42 | 0.00 |
| Bhagra (2nd Khanda)* | 409 | 100.00 | 12.22 | 0.00 | 86.31 | 0.98 | 0.24 | 0.24 |
| Bhagra (3rd Khanda)* | 50 | 100.00 | 0.00 | 2.00 | 98.00 | 0.00 | 0.00 | 0.00 |
| Bhaluka (1st Khanda)* | 947 | 100.00 | 11.40 | 18.37 | 46.88 | 16.58 | 6.65 | 0.11 |
| Bhaluka (3rd Khanda)* | 37 | 100.00 | 21.62 | 0.00 | 78.38 | 0.00 | 0.00 | 0.00 |
| Bishnupur* | 296 | 100.00 | 10.47 | 22.64 | 21.96 | 29.39 | 15.54 | 0.00 |
| Daripara* | 389 | 100.00 | 22.88 | 10.28 | 65.04 | 1.54 | 0.26 | 0.00 |
| Fatepur* | 531 | 100.00 | 31.83 | 3.20 | 59.51 | 5.27 | 0.19 | 0.00 |

| Administrative Unit, Location and Community | General Household | Percentage of Toilet Facilities | | | | | | |
|--|----------------------|---------------------------------|--|--|---|---|---|--|
| | | Total | Safe Disposal with Flushing/ Pouring Water | Unsafe Disposal with Flushing/ Pouring Water | Pit Latrine with Slab/ Ventilated Improved Latrine/ Composting Latrine | Pit Latrine without Slab/ Open Pit | Raw/Open/ Hanging Latrine (Permanent/ Temporary) | Open Defecation/ No Latrine Available |
| 1 | 2 | 3 | 4 | 5 | 6 | 7 | 8 | 9 |
| Gobindapur* | 574 | 100.00 | 24.91 | 3.14 | 51.39 | 6.27 | 14.11 | 0.17 |
| Hayatpur (1st Khanda)* | 231 | 100.00 | 24.68 | 4.33 | 70.13 | 0.00 | 0.87 | 0.00 |
| Keshabpur* | 115 | 100.00 | 98.26 | 0.00 | 1.74 | 0.00 | 0.00 | 0.00 |
| Mantala Halua Razar Chahatta* | 461 | 100.00 | 0.22 | 1.08 | 61.61 | 12.58 | 24.51 | 0.00 |
| Ramkrishnapur* | 264 | 100.00 | 1.89 | 1.52 | 93.18 | 0.76 | 2.65 | 0.00 |
| Sreepur (1st Khanda)* | 1892 | 100.00 | 19.29 | 10.94 | 59.04 | 6.66 | 4.07 | 0.00 |
| Baitkamari | 325 | 100.00 | 3.69 | 0.00 | 95.38 | 0.92 | 0.00 | 0.00 |
| Matikhola | 340 | 100.00 | 2.35 | 50.59 | 40.88 | 5.29 | 0.88 | 0.00 |
| Palashkura | 334 | 100.00 | 8.98 | 0.60 | 77.54 | 2.99 | 9.88 | 0.00 |
| Salatpur | 245 | 100.00 | 40.00 | 5.71 | 54.29 | 0.00 | 0.00 | 0.00 |
| Sreepur | 423 | 100.00 | 48.70 | 4.02 | 34.52 | 3.78 | 8.98 | 0.00 |
| Tarakandi | 225 | 100.00 | 4.89 | 0.89 | 57.78 | 35.11 | 1.33 | 0.00 |
| Sreepur Kumaria* | 1842 | 100.00 | 36.59 | 8.90 | 47.07 | 4.34 | 2.93 | 0.16 |
| Titpalla Union | 8979 | 100.00 | 29.90 | 18.57 | 31.47 | 10.13 | 8.60 | 1.33 |
| Rural | 8979 | 100.00 | 29.90 | 18.57 | 31.47 | 10.13 | 8.60 | 1.33 |
| Urban | 0 | 0.00 | 0.00 | 0.00 | 0.00 | 0.00 | 0.00 | 0.00 |
| Balarampur* | 246 | 100.00 | 23.17 | 4.88 | 40.65 | 0.41 | 27.24 | 3.66 |
| Bhabani Saunia* | 101 | 100.00 | 74.26 | 13.86 | 3.96 | 1.98 | 0.99 | 4.95 |
| Chak Charsi* | 26 | 100.00 | 65.38 | 0.00 | 3.85 | 7.69 | 0.00 | 23.08 |
| Charsi* | 1890 | 100.00 | 28.41 | 20.95 | 25.03 | 11.43 | 12.59 | 1.59 |
| Charsi Dephlibari | 402 | 100.00 | 33.83 | 32.84 | 22.39 | 8.96 | 1.74 | 0.25 |
| Kandarpara | 405 | 100.00 | 6.91 | 20.00 | 29.14 | 29.14 | 13.33 | 1.48 |
| Kanipara | 186 | 100.00 | 60.75 | 11.83 | 20.97 | 4.30 | 2.15 | 0.00 |
| Khalifapara | 290 | 100.00 | 30.69 | 23.79 | 12.76 | 6.55 | 23.79 | 2.41 |
| Lohura | 224 | 100.00 | 26.79 | 10.27 | 30.80 | 1.79 | 24.55 | 5.80 |
| Munsipara | 291 | 100.00 | 38.14 | 21.99 | 11.68 | 10.31 | 16.84 | 1.03 |
| Sekpara | 92 | 100.00 | 0.00 | 5.43 | 93.48 | 1.09 | 0.00 | 0.00 |
| Daherpar* | 795 | 100.00 | 31.19 | 32.45 | 19.25 | 12.58 | 3.40 | 1.13 |
| Balu Ata | 545 | 100.00 | 38.35 | 26.24 | 17.25 | 12.11 | 4.40 | 1.65 |
| Daherpar | 250 | 100.00 | 15.60 | 46.00 | 23.60 | 13.60 | 1.20 | 0.00 |
| Kashtasinga* | 660 | 100.00 | 28.94 | 6.97 | 37.12 | 13.48 | 12.58 | 0.91 |
| Narayanpur* | 1101 | 100.00 | 37.51 | 19.98 | 28.97 | 7.18 | 5.90 | 0.45 |
| Narayanpur | 1010 | 100.00 | 37.33 | 19.01 | 31.49 | 6.44 | 5.45 | 0.30 |
| Patilakura | 91 | 100.00 | 39.56 | 30.77 | 1.10 | 15.38 | 10.99 | 2.20 |
| Pabai* | 191 | 100.00 | 17.28 | 8.38 | 16.75 | 9.42 | 41.36 | 6.81 |
| Pashchimpar Dighali* | 641 | 100.00 | 24.65 | 31.98 | 12.32 | 24.80 | 5.77 | 0.47 |
| Pashchimpar Dighuli | 641 | 100.00 | 24.65 | 31.98 | 12.32 | 24.80 | 5.77 | 0.47 |
| Pindarhati* | 342 | 100.00 | 23.98 | 4.09 | 64.04 | 7.89 | 0.00 | 0.00 |
| Porabari* | 198 | 100.00 | 29.80 | 5.05 | 39.39 | 4.55 | 20.71 | 0.51 |
| Puglai* | 365 | 100.00 | 44.38 | 17.81 | 26.03 | 1.92 | 9.32 | 0.55 |
| Rupsi* | 172 | 100.00 | 52.33 | 0.00 | 19.19 | 8.72 | 18.02 | 1.74 |
| Shilkuria* | 371 | 100.00 | 6.47 | 11.05 | 80.59 | 0.00 | 0.54 | 1.35 |
| Sultannagar* | 337 | 100.00 | 25.52 | 0.00 | 66.77 | 4.75 | 2.08 | 0.89 |
| Titpalla* | 1543 | 100.00 | 29.36 | 23.98 | 30.52 | 11.02 | 3.89 | 1.23 |
| Tulsirchar Union | 7530 | 100.00 | 46.60 | 27.25 | 11.01 | 7.89 | 5.95 | 1.30 |
| Rural | 7530 | 100.00 | 46.60 | 27.25 | 11.01 | 7.89 | 5.95 | 1.30 |
| Urban | 0 | 0.00 | 0.00 | 0.00 | 0.00 | 0.00 | 0.00 | 0.00 |
| Bachur Algi* | 25 | 100.00 | 44.00 | 8.00 | 48.00 | 0.00 | 0.00 | 0.00 |
| Bachur Alga | 25 | 100.00 | 44.00 | 8.00 | 48.00 | 0.00 | 0.00 | 0.00 |
| Char Garamara* | 758 | 100.00 | 63.46 | 9.50 | 20.45 | 4.62 | 1.98 | 0.00 |
| Degreeerchar* | 1501 | 100.00 | 54.56 | 34.84 | 1.27 | 1.47 | 6.26 | 1.60 |
| Degreeerchar | 405 | 100.00 | 63.70 | 29.38 | 0.74 | 3.46 | 2.22 | 0.49 |
| Hanumanerchar | 353 | 100.00 | 61.47 | 18.41 | 1.98 | 0.57 | 14.73 | 2.83 |
| Kaziarchar | 743 | 100.00 | 46.30 | 45.63 | 1.21 | 0.81 | 4.44 | 1.62 |
| Gajaria 2nd Khanda* | 1078 | 100.00 | 48.89 | 29.78 | 1.11 | 8.53 | 10.48 | 1.21 |
| Bhati Gajaria | 762 | 100.00 | 41.60 | 29.66 | 1.57 | 12.07 | 14.30 | 0.79 |
| Madhya Gajaria | 316 | 100.00 | 66.46 | 30.06 | 0.00 | 0.00 | 1.27 | 2.22 |
| Manikerchar* | 311 | 100.00 | 54.34 | 7.40 | 35.37 | 2.89 | 0.00 | 0.00 |

| Administrative Unit, Location and Community | General Household | Percentage of Toilet Facilities | | | | | | |
|--|----------------------|---------------------------------|--|--|---|---|---|--|
| | | Total | Safe Disposal with Flushing/ Pouring Water | Unsafe Disposal with Flushing/ Pouring Water | Pit Latrine with Slab/ Ventilated Improved Latrine/ Composting Latrine | Pit Latrine without Slab/ Open Pit | Raw/Open/ Hanging Latrine (Permanent/ Temporary) | Open Defecation/ No Latrine Available |
| 1 | 2 | 3 | 4 | 5 | 6 | 7 | 8 | 9 |
| Rehai Gajaria* | 521 | 100.00 | 54.13 | 24.18 | 11.32 | 7.10 | 3.07 | 0.19 |
| Algirchar | 226 | 100.00 | 61.50 | 25.22 | 0.88 | 5.31 | 6.64 | 0.44 |
| Rehai Gajaria | 295 | 100.00 | 48.47 | 23.39 | 19.32 | 8.47 | 0.34 | 0.00 |
| Tebirchar* | 1066 | 100.00 | 23.83 | 30.58 | 19.61 | 10.88 | 12.48 | 2.63 |
| Saheberchar | 16 | 100.00 | 25.00 | 25.00 | 6.25 | 31.25 | 12.50 | 0.00 |
| Tebirchar | 1050 | 100.00 | 23.81 | 30.67 | 19.81 | 10.57 | 12.48 | 2.67 |
| Tulsirchar* | 2270 | 100.00 | 42.56 | 29.03 | 11.15 | 12.47 | 3.39 | 1.41 |
| Balurchar | 154 | 100.00 | 89.61 | 3.25 | 1.30 | 5.84 | 0.00 | 0.00 |
| Chhota Duatala | 190 | 100.00 | 32.63 | 65.26 | 1.05 | 0.00 | 0.00 | 1.05 |
| Duatala | 1072 | 100.00 | 31.44 | 14.65 | 22.95 | 22.57 | 5.97 | 2.43 |
| Tikrakandi | 512 | 100.00 | 43.95 | 47.46 | 0.59 | 4.88 | 2.54 | 0.59 |
| Tulsirchar | 342 | 100.00 | 59.65 | 38.01 | 0.00 | 2.05 | 0.00 | 0.29 |
| Madarganj Upazila | 75395 | 100.00 | 51.70 | 18.82 | 20.33 | 4.37 | 4.23 | 0.55 |
| Rural | 62711 | 100.00 | 51.17 | 18.88 | 20.39 | 4.47 | 4.50 | 0.59 |
| Urban | 12684 | 100.00 | 54.34 | 18.57 | 19.99 | 3.85 | 2.90 | 0.35 |
| Madarganj Paurashava | 9141 | 100.00 | 61.36 | 15.10 | 17.30 | 3.66 | 2.24 | 0.34 |
| Ward No. 01 | 1443 | 100.00 | 49.41 | 22.04 | 17.39 | 7.83 | 2.84 | 0.49 |
| Chandpur (Part)* | 418 | 100.00 | 37.32 | 27.03 | 29.90 | 5.26 | 0.24 | 0.24 |
| Char Chandpur | 418 | 100.00 | 37.32 | 27.03 | 29.90 | 5.26 | 0.24 | 0.24 |
| Char Boula (Part)* | 687 | 100.00 | 64.05 | 19.21 | 10.04 | 4.51 | 1.75 | 0.44 |
| Gabergram (Part)* | 338 | 100.00 | 34.62 | 21.60 | 16.86 | 17.75 | 8.28 | 0.89 |
| Char Gabergram | 338 | 100.00 | 34.62 | 21.60 | 16.86 | 17.75 | 8.28 | 0.89 |
| Ward No. 02 | 796 | 100.00 | 61.18 | 13.57 | 18.22 | 6.66 | 0.38 | 0.00 |
| Chandpur (Part)* | 298 | 100.00 | 67.45 | 5.37 | 13.09 | 14.09 | 0.00 | 0.00 |
| Bir Chandpur | 298 | 100.00 | 67.45 | 5.37 | 13.09 | 14.09 | 0.00 | 0.00 |
| Gabergram (Part)* | 498 | 100.00 | 57.43 | 18.47 | 21.29 | 2.21 | 0.60 | 0.00 |
| Uttar Gabergram | 498 | 100.00 | 57.43 | 18.47 | 21.29 | 2.21 | 0.60 | 0.00 |
| Ward No. 03 | 1347 | 100.00 | 62.06 | 8.17 | 18.56 | 4.60 | 6.16 | 0.45 |
| Banchitalia Chandpur* | 163 | 100.00 | 49.69 | 8.59 | 16.56 | 11.04 | 13.50 | 0.61 |
| Gabergram (Part)* | 1184 | 100.00 | 63.77 | 8.11 | 18.83 | 3.72 | 5.15 | 0.42 |
| Dakkhin Gabergram | 1184 | 100.00 | 63.77 | 8.11 | 18.83 | 3.72 | 5.15 | 0.42 |
| Ward No. 04 | 1041 | 100.00 | 78.96 | 9.22 | 9.70 | 1.92 | 0.19 | 0.00 |
| Balijuri (Part)* | 1041 | 100.00 | 78.96 | 9.22 | 9.70 | 1.92 | 0.19 | 0.00 |
| Balijuri Bazar | 242 | 100.00 | 88.84 | 0.83 | 6.20 | 4.13 | 0.00 | 0.00 |
| Balijuri Faitemari | 61 | 100.00 | 11.48 | 3.28 | 72.13 | 9.84 | 3.28 | 0.00 |
| Balijuri Purbapara | 738 | 100.00 | 81.30 | 12.47 | 5.69 | 0.54 | 0.00 | 0.00 |
| Ward No. 05 | 1001 | 100.00 | 44.36 | 32.87 | 15.78 | 3.50 | 2.70 | 0.80 |
| Balijuri (Part)* | 1001 | 100.00 | 44.36 | 32.87 | 15.78 | 3.50 | 2.70 | 0.80 |
| Balijuri Mathpara | 98 | 100.00 | 48.98 | 50.00 | 1.02 | 0.00 | 0.00 | 0.00 |
| Balijuri Munsipara | 192 | 100.00 | 81.25 | 6.25 | 7.29 | 5.21 | 0.00 | 0.00 |
| Balijuri Palpara | 119 | 100.00 | 4.20 | 31.93 | 62.18 | 1.68 | 0.00 | 0.00 |
| Balijuri Panditpara | 241 | 100.00 | 36.51 | 46.89 | 16.18 | 0.41 | 0.00 | 0.00 |
| Balijuri Pashchimpara | 351 | 100.00 | 41.88 | 33.33 | 8.55 | 6.27 | 7.69 | 2.28 |
| Ward No. 06 | 1231 | 100.00 | 92.93 | 3.41 | 2.60 | 0.49 | 0.57 | 0.00 |
| Baladbhara* | 1099 | 100.00 | 92.54 | 3.37 | 2.91 | 0.55 | 0.64 | 0.00 |
| Banikunjo Baladbahara | 1099 | 100.00 | 92.54 | 3.37 | 2.91 | 0.55 | 0.64 | 0.00 |
| Balijuri (Part)* | 132 | 100.00 | 96.21 | 3.79 | 0.00 | 0.00 | 0.00 | 0.00 |
| Balijuri Ghoshpara | 132 | 100.00 | 96.21 | 3.79 | 0.00 | 0.00 | 0.00 | 0.00 |
| Ward No. 07 | 1196 | 100.00 | 33.53 | 10.87 | 50.50 | 2.68 | 2.17 | 0.25 |
| Khorda Jonail (Part)* | 1196 | 100.00 | 33.53 | 10.87 | 50.50 | 2.68 | 2.17 | 0.25 |
| Bir Gopalpur | 388 | 100.00 | 36.34 | 3.35 | 56.96 | 2.84 | 0.52 | 0.00 |
| Jonail Pakkhimari | 808 | 100.00 | 32.18 | 14.48 | 47.40 | 2.60 | 2.97 | 0.37 |
| Ward No. 08 | 682 | 100.00 | 65.54 | 31.09 | 0.88 | 0.00 | 1.47 | 1.03 |
| Khorda Jonail (Part)* | 682 | 100.00 | 65.54 | 31.09 | 0.88 | 0.00 | 1.47 | 1.03 |
| Ward No. 09 | 404 | 100.00 | 77.97 | 8.66 | 8.42 | 3.47 | 1.49 | 0.00 |
| Khorda Jonail (Part)* | 404 | 100.00 | 77.97 | 8.66 | 8.42 | 3.47 | 1.49 | 0.00 |
| Jonail Pujaghati | 404 | 100.00 | 77.97 | 8.66 | 8.42 | 3.47 | 1.49 | 0.00 |

| Administrative Unit, Location and Community | General Household | Percentage of Toilet Facilities | | | | | | |
|--|----------------------|---------------------------------|--|--|---|---|---|--|
| | | Total | Safe Disposal with Flushing/ Pouring Water | Unsafe Disposal with Flushing/ Pouring Water | Pit Latrine with Slab/ Ventilated Improved Latrine/ Composting Latrine | Pit Latrine without Slab/ Open Pit | Raw/Open/ Hanging Latrine (Permanent/ Temporary) | Open Defecation/ No Latrine Available |
| 1 | 2 | 3 | 4 | 5 | 6 | 7 | 8 | 9 |
| Adarbhita Union | 10536 | 100.00 | 54.88 | 15.49 | 18.56 | 5.22 | 5.03 | 0.83 |
| Rural | 9601 | 100.00 | 54.43 | 15.17 | 19.31 | 5.42 | 4.80 | 0.87 |
| Urban | 935 | 100.00 | 59.47 | 18.82 | 10.80 | 3.21 | 7.38 | 0.32 |
| Adarbhita* | 313 | 100.00 | 37.70 | 0.00 | 57.51 | 4.47 | 0.32 | 0.00 |
| Bajiterpara* | 490 | 100.00 | 78.37 | 12.24 | 8.98 | 0.00 | 0.41 | 0.00 |
| Banshdair* | 673 | 100.00 | 64.49 | 21.99 | 13.22 | 0.00 | 0.30 | 0.00 |
| Bayra Baramaisa* | 85 | 100.00 | 36.47 | 56.47 | 2.35 | 3.53 | 1.18 | 0.00 |
| Binyafair* | 572 | 100.00 | 50.35 | 28.15 | 12.76 | 2.27 | 6.29 | 0.17 |
| Dakatia* | 176 | 100.00 | 14.77 | 0.57 | 60.23 | 6.82 | 17.05 | 0.57 |
| Dudhigachha* | 716 | 100.00 | 85.34 | 8.94 | 3.49 | 0.84 | 1.40 | 0.00 |
| Fakirpara* | 194 | 100.00 | 32.47 | 22.16 | 44.33 | 0.00 | 1.03 | 0.00 |
| Gajaria* | 1275 | 100.00 | 47.14 | 4.78 | 37.49 | 2.90 | 7.14 | 0.55 |
| Gunerbari* | 933 | 100.00 | 42.34 | 29.15 | 13.29 | 10.18 | 4.39 | 0.64 |
| Hemrabari* | 358 | 100.00 | 50.56 | 10.34 | 24.86 | 11.17 | 1.96 | 1.12 |
| Kayra* | 1589 | 100.00 | 63.94 | 16.74 | 11.58 | 4.34 | 1.95 | 1.45 |
| Lotabar Bondadhali* | 178 | 100.00 | 16.29 | 39.33 | 41.01 | 2.25 | 1.12 | 0.00 |
| Mukundabari* | 220 | 100.00 | 87.73 | 0.00 | 10.00 | 0.91 | 0.91 | 0.45 |
| Nagar* | 225 | 100.00 | 93.78 | 4.44 | 1.78 | 0.00 | 0.00 | 0.00 |
| Nalka* | 511 | 100.00 | 34.25 | 24.66 | 9.39 | 17.22 | 13.89 | 0.59 |
| Palisha* | 568 | 100.00 | 66.37 | 1.06 | 14.61 | 10.21 | 7.75 | 0.00 |
| Patadaha* | 935 | 100.00 | 59.47 | 18.82 | 10.80 | 3.21 | 7.38 | 0.32 |
| Porabari* | 220 | 100.00 | 5.45 | 6.36 | 63.18 | 23.64 | 1.36 | 0.00 |
| Sanaibanda* | 216 | 100.00 | 25.93 | 10.19 | 1.39 | 6.48 | 38.89 | 17.13 |
| Shuakair Baramaisa* | 89 | 100.00 | 28.09 | 52.81 | 2.25 | 14.61 | 1.12 | 1.12 |
| Balijuri Union | 7656 | 100.00 | 38.53 | 17.14 | 27.93 | 5.20 | 9.82 | 1.38 |
| Rural | 7656 | 100.00 | 38.53 | 17.14 | 27.93 | 5.20 | 9.82 | 1.38 |
| Urban | 0 | 0.00 | 0.00 | 0.00 | 0.00 | 0.00 | 0.00 | 0.00 |
| Char Boula (Part)* | 539 | 100.00 | 22.82 | 15.96 | 33.40 | 6.31 | 17.63 | 3.90 |
| Char Boula | 539 | 100.00 | 22.82 | 15.96 | 33.40 | 6.31 | 17.63 | 3.90 |
| Char Shubhagachha* | 279 | 100.00 | 32.62 | 21.15 | 11.83 | 8.60 | 25.09 | 0.72 |
| Kamaria* | 210 | 100.00 | 60.95 | 15.24 | 23.33 | 0.48 | 0.00 | 0.00 |
| Mirzapur* | 455 | 100.00 | 23.96 | 2.20 | 43.08 | 17.14 | 12.97 | 0.66 |
| Nangla* | 803 | 100.00 | 51.93 | 15.44 | 18.06 | 4.98 | 9.09 | 0.50 |
| Char Nangla | 171 | 100.00 | 51.46 | 0.00 | 47.95 | 0.58 | 0.00 | 0.00 |
| Pashchim Nangla | 345 | 100.00 | 48.99 | 4.64 | 16.81 | 10.72 | 18.84 | 0.00 |
| Purba Nangla | 287 | 100.00 | 55.75 | 37.63 | 1.74 | 0.70 | 2.79 | 1.39 |
| Shubhagachha* | 129 | 100.00 | 18.60 | 14.73 | 44.96 | 11.63 | 10.08 | 0.00 |
| Sukhnagari* | 3310 | 100.00 | 32.45 | 23.63 | 27.61 | 4.77 | 9.73 | 1.81 |
| Bir Nadagari | 364 | 100.00 | 18.13 | 17.03 | 31.04 | 8.52 | 14.56 | 10.71 |
| Char Nadagari | 531 | 100.00 | 15.82 | 16.20 | 30.70 | 3.39 | 33.33 | 0.56 |
| Char Sukhnagari | 414 | 100.00 | 34.54 | 64.01 | 0.48 | 0.48 | 0.48 | 0.00 |
| Dakkhin Sukhnagari | 657 | 100.00 | 27.25 | 10.65 | 48.25 | 11.57 | 1.37 | 0.91 |
| Dwipchar | 243 | 100.00 | 50.21 | 31.69 | 0.00 | 0.00 | 17.70 | 0.41 |
| Pashchim Sukhnagari | 223 | 100.00 | 45.74 | 20.63 | 17.04 | 6.28 | 6.73 | 3.59 |
| Sukhnagari | 878 | 100.00 | 43.05 | 20.05 | 32.00 | 1.94 | 2.62 | 0.34 |
| Tartapara* | 1931 | 100.00 | 50.96 | 10.36 | 29.16 | 2.49 | 6.21 | 0.83 |
| Nama Tartapara | 200 | 100.00 | 62.50 | 24.00 | 12.50 | 1.00 | 0.00 | 0.00 |
| Pashchim Tartapara | 952 | 100.00 | 38.66 | 11.24 | 33.40 | 3.26 | 11.76 | 1.68 |
| Purba Tartapara | 779 | 100.00 | 63.03 | 5.78 | 28.24 | 1.93 | 1.03 | 0.00 |
| Char Pakerdaha Union | 10700 | 100.00 | 43.83 | 15.41 | 32.77 | 5.48 | 2.16 | 0.36 |
| Rural | 10700 | 100.00 | 43.83 | 15.41 | 32.77 | 5.48 | 2.16 | 0.36 |
| Urban | 0 | 0.00 | 0.00 | 0.00 | 0.00 | 0.00 | 0.00 | 0.00 |
| Bir Pakerdaha (1st & 2nd Khanda)* | 458 | 100.00 | 66.81 | 3.28 | 28.82 | 1.09 | 0.00 | 0.00 |
| Bir Pakerdaha (Part-1 & 2) | 458 | 100.00 | 66.81 | 3.28 | 28.82 | 1.09 | 0.00 | 0.00 |
| Char Pakerdaha* | 2277 | 100.00 | 26.53 | 16.47 | 47.39 | 6.72 | 2.37 | 0.53 |
| Char Pakerdaha | 998 | 100.00 | 24.55 | 10.62 | 58.82 | 2.20 | 3.01 | 0.80 |
| Dakkhin Char Pakerdaha | 395 | 100.00 | 41.01 | 32.15 | 10.63 | 11.65 | 4.56 | 0.00 |

| Administrative Unit, Location and Community | General Household | Percentage of Toilet Facilities | | | | | | |
|--|----------------------|---------------------------------|--|--|---|---|---|--|
| | | Total | Safe Disposal with Flushing/ Pouring Water | Unsafe Disposal with Flushing/ Pouring Water | Pit Latrine with Slab/ Ventilated Improved Latrine/ Composting Latrine | Pit Latrine without Slab/ Open Pit | Raw/Open/ Hanging Latrine (Permanent/ Temporary) | Open Defecation/ No Latrine Available |
| 1 | 2 | 3 | 4 | 5 | 6 | 7 | 8 | 9 |
| Pashchim Char Pakerdaha (Dubla Para) | 417 | 100.00 | 17.75 | 0.48 | 62.35 | 17.99 | 0.72 | 0.72 |
| Purba Char Pakerdaha (Dik Para) | 467 | 100.00 | 26.34 | 29.98 | 40.69 | 2.14 | 0.64 | 0.21 |
| Charnagar* | 695 | 100.00 | 33.38 | 2.59 | 51.80 | 7.63 | 4.46 | 0.14 |
| Char Nagar | 695 | 100.00 | 33.38 | 2.59 | 51.80 | 7.63 | 4.46 | 0.14 |
| Fazilpur* | 1267 | 100.00 | 33.15 | 19.57 | 40.57 | 4.18 | 1.89 | 0.63 |
| Godashimulia (Birmalancha)* | 95 | 100.00 | 100.00 | 0.00 | 0.00 | 0.00 | 0.00 | 0.00 |
| Godashimulia (Ruknai)* | 292 | 100.00 | 28.42 | 16.10 | 53.77 | 0.68 | 1.03 | 0.00 |
| Hidagari* | 555 | 100.00 | 59.46 | 6.67 | 29.91 | 2.52 | 1.44 | 0.00 |
| Koalikandi* | 1515 | 100.00 | 27.79 | 17.69 | 41.39 | 8.38 | 3.96 | 0.79 |
| Nalchhia (Part)* | 683 | 100.00 | 49.78 | 22.84 | 16.25 | 9.52 | 1.46 | 0.15 |
| Jharkata | 683 | 100.00 | 49.78 | 22.84 | 16.25 | 9.52 | 1.46 | 0.15 |
| Nishchintapur* | 389 | 100.00 | 38.82 | 40.62 | 14.14 | 6.43 | 0.00 | 0.00 |
| Pakrui* | 532 | 100.00 | 24.62 | 26.32 | 29.70 | 14.66 | 4.51 | 0.19 |
| Ruknai* | 292 | 100.00 | 46.23 | 3.77 | 43.49 | 2.05 | 3.77 | 0.68 |
| Tegharia* | 1650 | 100.00 | 87.39 | 10.67 | 1.21 | 0.30 | 0.36 | 0.06 |
| Gunaritala Union | 10778 | 100.00 | 45.78 | 33.75 | 12.18 | 4.81 | 3.12 | 0.36 |
| Rural | 10778 | 100.00 | 45.78 | 33.75 | 12.18 | 4.81 | 3.12 | 0.36 |
| Urban | 0 | 0.00 | 0.00 | 0.00 | 0.00 | 0.00 | 0.00 | 0.00 |
| Charanir Jangalia* | 866 | 100.00 | 51.96 | 36.84 | 10.62 | 0.12 | 0.35 | 0.12 |
| Chhuripara* | 108 | 100.00 | 17.59 | 0.00 | 82.41 | 0.00 | 0.00 | 0.00 |
| Gunaritala* | 2346 | 100.00 | 37.60 | 53.67 | 7.03 | 0.30 | 1.11 | 0.30 |
| Dakkhin Gunaritala | 1082 | 100.00 | 36.14 | 59.43 | 3.42 | 0.37 | 0.18 | 0.46 |
| Purba Gunaritala | 667 | 100.00 | 29.39 | 55.62 | 12.89 | 0.15 | 1.80 | 0.15 |
| Uttar Gunaritala | 597 | 100.00 | 49.41 | 41.04 | 7.04 | 0.34 | 2.01 | 0.17 |
| Katlamari* | 411 | 100.00 | 4.87 | 47.45 | 1.95 | 40.63 | 5.11 | 0.00 |
| Khurda Jonail (Part)* | 5537 | 100.00 | 53.21 | 23.50 | 13.58 | 4.42 | 4.77 | 0.52 |
| Amlitala | 394 | 100.00 | 21.57 | 54.82 | 14.97 | 7.87 | 0.51 | 0.25 |
| Bakurchar | 739 | 100.00 | 40.46 | 32.21 | 18.67 | 3.11 | 4.19 | 1.35 |
| Bir Gopalpur | 369 | 100.00 | 37.40 | 41.46 | 5.69 | 1.63 | 13.01 | 0.81 |
| Char Gopalpur | 934 | 100.00 | 61.88 | 23.23 | 6.32 | 1.07 | 7.28 | 0.21 |
| Charbanda | 93 | 100.00 | 16.13 | 29.03 | 4.30 | 39.78 | 10.75 | 0.00 |
| Jorekhali | 780 | 100.00 | 57.69 | 12.05 | 20.13 | 6.92 | 2.95 | 0.26 |
| Moslemabad | 1454 | 100.00 | 61.49 | 12.38 | 18.78 | 4.95 | 2.20 | 0.21 |
| Nayapara Balabharat | 566 | 100.00 | 85.69 | 3.36 | 3.71 | 1.06 | 5.12 | 1.06 |
| Pakkhimari | 208 | 100.00 | 0.96 | 75.48 | 9.62 | 2.88 | 10.10 | 0.96 |
| Nishchintapur* | 697 | 100.00 | 51.94 | 24.39 | 14.78 | 6.89 | 2.01 | 0.00 |
| Rayer Jangalia* | 413 | 100.00 | 18.89 | 50.36 | 19.37 | 9.44 | 1.69 | 0.24 |
| Singdaha* | 400 | 100.00 | 44.25 | 46.50 | 6.00 | 2.75 | 0.25 | 0.25 |
| Jorekhali Union | 9470 | 100.00 | 57.13 | 20.30 | 10.40 | 4.54 | 6.99 | 0.64 |
| Rural | 9470 | 100.00 | 57.13 | 20.30 | 10.40 | 4.54 | 6.99 | 0.64 |
| Urban | 0 | 0.00 | 0.00 | 0.00 | 0.00 | 0.00 | 0.00 | 0.00 |
| Baraipara* | 429 | 100.00 | 43.36 | 29.84 | 10.02 | 4.66 | 10.72 | 1.40 |
| Baruipara* | 80 | 100.00 | 58.75 | 0.00 | 0.00 | 0.00 | 41.25 | 0.00 |
| Bera* | 465 | 100.00 | 62.15 | 10.11 | 17.63 | 6.24 | 3.23 | 0.65 |
| Betaga* | 645 | 100.00 | 62.48 | 21.71 | 11.63 | 2.64 | 1.40 | 0.16 |
| Betaga | 541 | 100.00 | 65.43 | 22.92 | 9.24 | 0.74 | 1.48 | 0.18 |
| Bandha Chatail | 104 | 100.00 | 47.12 | 15.38 | 24.04 | 12.50 | 0.96 | 0.00 |
| Char Kamarpara* | 81 | 100.00 | 2.47 | 1.23 | 96.30 | 0.00 | 0.00 | 0.00 |
| Char Kukurmari* | 96 | 100.00 | 100.00 | 0.00 | 0.00 | 0.00 | 0.00 | 0.00 |
| Char Phuljore* | 1129 | 100.00 | 40.83 | 17.71 | 3.63 | 4.87 | 31.27 | 1.68 |
| Char Phuljore | 506 | 100.00 | 25.30 | 23.52 | 7.71 | 9.68 | 30.43 | 3.36 |
| Kaijarchar | 361 | 100.00 | 51.80 | 15.51 | 0.55 | 1.66 | 29.92 | 0.55 |
| Phuljor | 262 | 100.00 | 55.73 | 9.54 | 0.00 | 0.00 | 34.73 | 0.00 |
| Dighalkandi* | 1130 | 100.00 | 52.12 | 24.69 | 11.59 | 6.81 | 4.60 | 0.18 |
| Hatmagura* | 569 | 100.00 | 31.46 | 63.80 | 1.05 | 1.41 | 2.28 | 0.00 |
| Atamari | 222 | 100.00 | 64.41 | 24.32 | 2.70 | 3.60 | 4.95 | 0.00 |

| Administrative Unit, Location and Community | General Household | Percentage of Toilet Facilities | | | | | | |
|--|----------------------|---------------------------------|--|--|---|---|---|--|
| | | Total | Safe Disposal with Flushing/ Pouring Water | Unsafe Disposal with Flushing/ Pouring Water | Pit Latrine with Slab/ Ventilated Improved Latrine/ Composting Latrine | Pit Latrine without Slab/ Open Pit | Raw/Open/ Hanging Latrine (Permanent/ Temporary) | Open Defecation/ No Latrine Available |
| 1 | 2 | 3 | 4 | 5 | 6 | 7 | 8 | 9 |
| Hatmagura | 347 | 100.00 | 10.37 | 89.05 | 0.00 | 0.00 | 0.58 | 0.00 |
| Jorkhali Golabari* | 1900 | 100.00 | 70.42 | 19.63 | 7.47 | 0.63 | 1.42 | 0.42 |
| Char Golabari | 1060 | 100.00 | 73.40 | 13.49 | 9.43 | 0.38 | 2.55 | 0.75 |
| Jorkhali Golabari | 373 | 100.00 | 79.09 | 19.03 | 0.27 | 1.61 | 0.00 | 0.00 |
| Partabaju | 294 | 100.00 | 34.69 | 50.68 | 13.95 | 0.68 | 0.00 | 0.00 |
| Ramchandrapur | 173 | 100.00 | 94.22 | 5.78 | 0.00 | 0.00 | 0.00 | 0.00 |
| Kaladaha* | 288 | 100.00 | 72.92 | 0.00 | 24.31 | 2.08 | 0.00 | 0.69 |
| Kamarpara* | 380 | 100.00 | 61.84 | 8.16 | 2.11 | 20.79 | 5.26 | 1.84 |
| Khamar Magura* | 672 | 100.00 | 55.21 | 40.77 | 0.15 | 0.89 | 2.53 | 0.45 |
| Chandabari | 121 | 100.00 | 0.00 | 100.00 | 0.00 | 0.00 | 0.00 | 0.00 |
| Khamar Magura | 551 | 100.00 | 67.33 | 27.77 | 0.18 | 1.09 | 3.09 | 0.54 |
| Khilkati* | 928 | 100.00 | 73.92 | 5.82 | 18.10 | 1.40 | 0.65 | 0.11 |
| Kukurhari* | 409 | 100.00 | 52.08 | 6.60 | 20.29 | 5.62 | 13.20 | 2.20 |
| Phularpara* | 269 | 100.00 | 39.03 | 1.86 | 21.19 | 31.60 | 6.32 | 0.00 |
| Karaichara Union | 10722 | 100.00 | 65.86 | 12.60 | 18.10 | 1.47 | 1.60 | 0.36 |
| Rural | 10722 | 100.00 | 65.86 | 12.60 | 18.10 | 1.47 | 1.60 | 0.36 |
| Urban | 0 | 0.00 | 0.00 | 0.00 | 0.00 | 0.00 | 0.00 | 0.00 |
| Bagulargar (1st Portion)* | 345 | 100.00 | 65.22 | 24.93 | 9.86 | 0.00 | 0.00 | 0.00 |
| Bagulargar (1st Part) | 235 | 100.00 | 67.66 | 17.87 | 14.47 | 0.00 | 0.00 | 0.00 |
| Bagulargar (2nd Part) | 110 | 100.00 | 60.00 | 40.00 | 0.00 | 0.00 | 0.00 | 0.00 |
| Bara Bhangbari* | 924 | 100.00 | 60.93 | 6.93 | 26.08 | 2.38 | 3.14 | 0.54 |
| Bhelamari* | 1485 | 100.00 | 55.08 | 19.80 | 20.34 | 1.48 | 2.90 | 0.40 |
| Binodtangi* | 1290 | 100.00 | 66.12 | 11.55 | 18.91 | 1.47 | 1.47 | 0.47 |
| Binodtangi | 599 | 100.00 | 63.27 | 5.51 | 30.22 | 0.33 | 0.17 | 0.50 |
| Ishamari | 326 | 100.00 | 59.51 | 17.18 | 14.42 | 2.45 | 5.52 | 0.92 |
| Laldoba | 365 | 100.00 | 76.71 | 16.44 | 4.38 | 2.47 | 0.00 | 0.00 |
| Char Gujamanika* | 683 | 100.00 | 66.33 | 8.20 | 21.96 | 2.05 | 1.32 | 0.15 |
| Chhota Bhangbari* | 237 | 100.00 | 57.81 | 30.80 | 5.91 | 3.38 | 2.11 | 0.00 |
| Dhalirbanda* | 344 | 100.00 | 59.88 | 17.73 | 16.57 | 2.91 | 2.03 | 0.87 |
| Garpara (1st Portion)* | 116 | 100.00 | 23.28 | 6.03 | 69.83 | 0.86 | 0.00 | 0.00 |
| Garpara (1st Part) | 116 | 100.00 | 23.28 | 6.03 | 69.83 | 0.86 | 0.00 | 0.00 |
| Garpara (2nd Portion)* | 303 | 100.00 | 46.20 | 13.20 | 27.72 | 3.30 | 8.91 | 0.66 |
| Garpara (2nd Part) | 303 | 100.00 | 46.20 | 13.20 | 27.72 | 3.30 | 8.91 | 0.66 |
| Ghughumari* | 805 | 100.00 | 45.59 | 13.29 | 40.87 | 0.12 | 0.12 | 0.00 |
| Ghugumari Nijpara | 455 | 100.00 | 29.01 | 23.52 | 47.03 | 0.22 | 0.22 | 0.00 |
| Mathabhangapara | 350 | 100.00 | 67.14 | 0.00 | 32.86 | 0.00 | 0.00 | 0.00 |
| Jatirpara* | 790 | 100.00 | 89.75 | 8.86 | 0.13 | 0.13 | 1.14 | 0.00 |
| Kajja* | 21 | 100.00 | 47.62 | 0.00 | 52.38 | 0.00 | 0.00 | 0.00 |
| Karaichara* | 1960 | 100.00 | 71.94 | 9.34 | 14.64 | 2.19 | 1.07 | 0.82 |
| Pashchim Karaichara (Mahisbathan) | 695 | 100.00 | 57.27 | 10.22 | 28.06 | 1.29 | 2.01 | 1.15 |
| Purba Karaichara | 1265 | 100.00 | 80.00 | 8.85 | 7.27 | 2.69 | 0.55 | 0.63 |
| Kumarpara* | 143 | 100.00 | 97.90 | 1.40 | 0.70 | 0.00 | 0.00 | 0.00 |
| Nalchhia (Part)* | 1276 | 100.00 | 78.61 | 12.46 | 8.23 | 0.55 | 0.16 | 0.00 |
| Pashchim Nalchhia | 792 | 100.00 | 72.98 | 12.63 | 13.26 | 0.88 | 0.25 | 0.00 |
| Purba Nalchhia | 484 | 100.00 | 87.81 | 12.19 | 0.00 | 0.00 | 0.00 | 0.00 |
| Sidhuli Union | 6392 | 100.00 | 39.78 | 20.48 | 29.82 | 4.99 | 4.69 | 0.23 |
| Rural | 3784 | 100.00 | 47.99 | 13.45 | 27.80 | 5.18 | 5.44 | 0.13 |
| Urban | 2608 | 100.00 | 27.88 | 30.67 | 32.75 | 4.72 | 3.60 | 0.38 |
| Bayra* | 204 | 100.00 | 19.12 | 0.00 | 79.90 | 0.49 | 0.49 | 0.00 |
| Bhatian* | 2608 | 100.00 | 27.88 | 30.67 | 32.75 | 4.72 | 3.60 | 0.38 |
| Bir Bhatian | 776 | 100.00 | 15.85 | 46.13 | 28.87 | 4.25 | 4.90 | 0.00 |
| Bir Lotabar | 616 | 100.00 | 32.14 | 42.69 | 17.21 | 3.90 | 4.06 | 0.00 |
| Char Bhatian | 1216 | 100.00 | 33.39 | 14.72 | 43.09 | 5.43 | 2.55 | 0.82 |
| Binjali Rampur* | 2 | 100.00 | 0.00 | 0.00 | 100.00 | 0.00 | 0.00 | 0.00 |
| Char Lotabar* | 1490 | 100.00 | 56.17 | 12.48 | 20.60 | 6.91 | 3.76 | 0.07 |
| Char Madangopal* | 260 | 100.00 | 20.77 | 43.46 | 23.85 | 10.00 | 1.92 | 0.00 |
| Char Nandina* | 206 | 100.00 | 95.63 | 0.97 | 0.00 | 0.00 | 3.40 | 0.00 |

| Administrative Unit, Location and Community | General Household | Percentage of Toilet Facilities | | | | | | |
|--|----------------------|---------------------------------|--|--|---|---|---|--|
| | | Total | Safe Disposal with Flushing/ Pouring Water | Unsafe Disposal with Flushing/ Pouring Water | Pit Latrine with Slab/ Ventilated Improved Latrine/ Composting Latrine | Pit Latrine without Slab/ Open Pit | Raw/Open/ Hanging Latrine (Permanent/ Temporary) | Open Defecation/ No Latrine Available |
| 1 | 2 | 3 | 4 | 5 | 6 | 7 | 8 | 9 |
| Ghona Madangopal* | 73 | 100.00 | 32.88 | 41.10 | 23.29 | 1.37 | 0.00 | 1.37 |
| Hatbari* | 363 | 100.00 | 57.58 | 4.41 | 21.21 | 3.31 | 12.95 | 0.55 |
| Kaziabari* | 142 | 100.00 | 78.87 | 0.00 | 20.42 | 0.00 | 0.70 | 0.00 |
| Kulupara* | 70 | 100.00 | 24.29 | 68.57 | 7.14 | 0.00 | 0.00 | 0.00 |
| Mahmudpur* | 47 | 100.00 | 97.87 | 0.00 | 0.00 | 2.13 | 0.00 | 0.00 |
| Mujahata* | 90 | 100.00 | 21.11 | 65.56 | 12.22 | 1.11 | 0.00 | 0.00 |
| Noapara* | 6 | 100.00 | 33.33 | 0.00 | 66.67 | 0.00 | 0.00 | 0.00 |
| Rampur* | 56 | 100.00 | 8.93 | 0.00 | 39.29 | 37.50 | 14.29 | 0.00 |
| Rayer Chhara (Rayerpara)* | 218 | 100.00 | 43.58 | 23.85 | 29.82 | 2.29 | 0.46 | 0.00 |
| Sadrabari* | 402 | 100.00 | 16.42 | 0.50 | 62.69 | 6.22 | 14.18 | 0.00 |
| Sidhuli* | 90 | 100.00 | 42.22 | 0.00 | 32.22 | 0.00 | 24.44 | 1.11 |
| Sonapatal* | 15 | 100.00 | 46.67 | 6.67 | 40.00 | 0.00 | 6.67 | 0.00 |
| Telipara* | 50 | 100.00 | 98.00 | 0.00 | 2.00 | 0.00 | 0.00 | 0.00 |
| Melandaha Upazila | 91317 | 100.00 | 46.29 | 14.21 | 21.52 | 8.42 | 7.95 | 1.62 |
| Rural | 76457 | 100.00 | 44.79 | 14.38 | 22.27 | 8.67 | 8.20 | 1.69 |
| Urban | 14860 | 100.00 | 54.00 | 13.34 | 17.62 | 7.13 | 6.67 | 1.24 |
| Hazrabari Paurashava | 4990 | 100.00 | 51.06 | 15.95 | 13.25 | 8.76 | 9.22 | 1.76 |
| Ward No. 01 | 562 | 100.00 | 23.49 | 18.15 | 14.23 | 14.41 | 27.58 | 2.14 |
| Dhaluabari (2nd Khanda) (Part)* | 93 | 100.00 | 45.16 | 3.23 | 0.00 | 41.94 | 7.53 | 2.15 |
| Dhaluabari (2nd Part) | 93 | 100.00 | 45.16 | 3.23 | 0.00 | 41.94 | 7.53 | 2.15 |
| Gojamanika* | 314 | 100.00 | 15.29 | 22.93 | 8.60 | 5.73 | 45.86 | 1.59 |
| Gojamanika (Part) | 314 | 100.00 | 15.29 | 22.93 | 8.60 | 5.73 | 45.86 | 1.59 |
| Konamalancha (Part)* | 155 | 100.00 | 27.10 | 17.42 | 34.19 | 15.48 | 2.58 | 3.23 |
| Ward No. 02 | 717 | 100.00 | 25.80 | 24.83 | 21.62 | 9.90 | 11.58 | 6.28 |
| Dhaluabari (1st Khanda)* | 582 | 100.00 | 24.91 | 22.85 | 22.68 | 8.08 | 13.92 | 7.56 |
| Dhaluabari (1st Part) | 582 | 100.00 | 24.91 | 22.85 | 22.68 | 8.08 | 13.92 | 7.56 |
| Dhaluabari (2nd Khanda) (Part)* | 36 | 100.00 | 8.33 | 91.67 | 0.00 | 0.00 | 0.00 | 0.00 |
| Dhaluabari (2nd Part) | 36 | 100.00 | 8.33 | 91.67 | 0.00 | 0.00 | 0.00 | 0.00 |
| Konamalancha (Part)* | 99 | 100.00 | 37.37 | 12.12 | 23.23 | 24.24 | 2.02 | 1.01 |
| Ward No. 03 | 553 | 100.00 | 72.15 | 12.48 | 1.81 | 0.72 | 11.39 | 1.45 |
| Brahmanpara (Part)* | 553 | 100.00 | 72.15 | 12.48 | 1.81 | 0.72 | 11.39 | 1.45 |
| Ward No. 04 | 359 | 100.00 | 41.78 | 29.53 | 15.88 | 8.36 | 2.23 | 2.23 |
| Brahmanpara (Part)* | 359 | 100.00 | 41.78 | 29.53 | 15.88 | 8.36 | 2.23 | 2.23 |
| Ward No. 05 | 488 | 100.00 | 84.84 | 14.96 | 0.00 | 0.00 | 0.20 | 0.00 |
| Char Adiarpara* | 153 | 100.00 | 100.00 | 0.00 | 0.00 | 0.00 | 0.00 | 0.00 |
| Dilalerpara* | 335 | 100.00 | 77.91 | 21.79 | 0.00 | 0.00 | 0.30 | 0.00 |
| Naya Para | 335 | 100.00 | 77.91 | 21.79 | 0.00 | 0.00 | 0.30 | 0.00 |
| Ward No. 06 | 788 | 100.00 | 73.35 | 5.58 | 12.44 | 1.27 | 7.23 | 0.13 |
| Bir Adiarpara* | 135 | 100.00 | 5.19 | 13.33 | 70.37 | 5.93 | 4.44 | 0.74 |
| Dilalerpara (Part)* | 653 | 100.00 | 87.44 | 3.98 | 0.46 | 0.31 | 7.81 | 0.00 |
| Ward No. 07 | 465 | 100.00 | 83.23 | 11.40 | 4.09 | 0.43 | 0.43 | 0.43 |
| Gurmapara* | 47 | 100.00 | 85.11 | 6.38 | 2.13 | 0.00 | 4.26 | 2.13 |
| Hazrabari* | 418 | 100.00 | 83.01 | 11.96 | 4.31 | 0.48 | 0.00 | 0.24 |
| Ward No. 08 | 592 | 100.00 | 37.50 | 8.11 | 28.21 | 21.79 | 3.21 | 1.18 |
| Jagatpatta* | 216 | 100.00 | 21.30 | 16.67 | 37.50 | 23.15 | 0.46 | 0.93 |
| Konamalancha (Part)* | 376 | 100.00 | 46.81 | 3.19 | 22.87 | 21.01 | 4.79 | 1.33 |
| Karaichara | 279 | 100.00 | 51.25 | 3.58 | 24.73 | 16.85 | 2.51 | 1.08 |
| Konamalancha (Part) | 97 | 100.00 | 34.02 | 2.06 | 17.53 | 32.99 | 11.34 | 2.06 |
| Ward No. 09 | 466 | 100.00 | 17.38 | 26.39 | 16.09 | 23.61 | 15.45 | 1.07 |
| Fulkocha* | 311 | 100.00 | 12.86 | 35.69 | 7.07 | 25.40 | 18.01 | 0.96 |
| China Shukarpar | 91 | 100.00 | 16.48 | 38.46 | 6.59 | 14.29 | 23.08 | 1.10 |
| Fulkocha | 220 | 100.00 | 11.36 | 34.55 | 7.27 | 30.00 | 15.91 | 0.91 |
| Paharipatal* | 155 | 100.00 | 26.45 | 7.74 | 34.19 | 20.00 | 10.32 | 1.29 |
| Melandaha Paurashava | 8898 | 100.00 | 55.88 | 12.38 | 19.67 | 6.43 | 4.73 | 0.91 |
| Ward No. 01 | 850 | 100.00 | 62.12 | 7.76 | 15.29 | 10.59 | 4.24 | 0.00 |
| Nayanagar (Part)* | 850 | 100.00 | 62.12 | 7.76 | 15.29 | 10.59 | 4.24 | 0.00 |
| Purba Nayanagar | 850 | 100.00 | 62.12 | 7.76 | 15.29 | 10.59 | 4.24 | 0.00 |

| Administrative Unit, Location and Community | General Household | Percentage of Toilet Facilities | | | | | | |
|--|----------------------|---------------------------------|--|--|---|---|---|--|
| | | Total | Safe Disposal with Flushing/ Pouring Water | Unsafe Disposal with Flushing/ Pouring Water | Pit Latrine with Slab/ Ventilated Improved Latrine/ Composting Latrine | Pit Latrine without Slab/ Open Pit | Raw/Open/ Hanging Latrine (Permanent/ Temporary) | Open Defecation/ No Latrine Available |
| 1 | 2 | 3 | 4 | 5 | 6 | 7 | 8 | 9 |
| Ward No. 02 | 437 | 100.00 | 35.01 | 25.86 | 19.68 | 7.32 | 8.24 | 3.89 |
| Dighalerbari* | 232 | 100.00 | 36.21 | 23.28 | 35.78 | 1.29 | 1.29 | 2.16 |
| Nayanagar (Part)* | 205 | 100.00 | 33.66 | 28.78 | 1.46 | 14.15 | 16.10 | 5.85 |
| Pashchim Nayanagar | 205 | 100.00 | 33.66 | 28.78 | 1.46 | 14.15 | 16.10 | 5.85 |
| Ward No. 03 | 1144 | 100.00 | 47.12 | 12.24 | 29.98 | 8.48 | 1.84 | 0.35 |
| Chakdaha* | 587 | 100.00 | 44.97 | 11.41 | 23.68 | 15.67 | 3.58 | 0.68 |
| Sadarbari* | 557 | 100.00 | 49.37 | 13.11 | 36.62 | 0.90 | 0.00 | 0.00 |
| Ward No. 04 | 819 | 100.00 | 54.70 | 8.18 | 22.71 | 10.26 | 2.81 | 1.34 |
| Jalalpur (Part)* | 234 | 100.00 | 29.06 | 6.41 | 49.15 | 8.97 | 5.98 | 0.43 |
| Uttar Jalalpur | 234 | 100.00 | 29.06 | 6.41 | 49.15 | 8.97 | 5.98 | 0.43 |
| Shahjadpur (Part)* | 585 | 100.00 | 64.96 | 8.89 | 12.14 | 10.77 | 1.54 | 1.71 |
| Uttar Shahjadpur | 585 | 100.00 | 64.96 | 8.89 | 12.14 | 10.77 | 1.54 | 1.71 |
| Ward No. 05 | 1325 | 100.00 | 56.30 | 15.92 | 18.49 | 3.77 | 4.53 | 0.98 |
| Adipati (Part)* | 702 | 100.00 | 76.92 | 14.67 | 3.28 | 0.43 | 3.28 | 1.42 |
| Uttar Adipait | 702 | 100.00 | 76.92 | 14.67 | 3.28 | 0.43 | 3.28 | 1.42 |
| Shahjadpur (Part)* | 623 | 100.00 | 33.07 | 17.34 | 35.63 | 7.54 | 5.94 | 0.48 |
| Pashchim Shahjadpur | 623 | 100.00 | 33.07 | 17.34 | 35.63 | 7.54 | 5.94 | 0.48 |
| Ward No. 06 | 773 | 100.00 | 64.04 | 17.59 | 10.48 | 3.23 | 3.62 | 1.03 |
| Baghadoba (Part)* | 134 | 100.00 | 35.82 | 27.61 | 25.37 | 6.72 | 4.48 | 0.00 |
| Purba Uttar Baghadoba | 134 | 100.00 | 35.82 | 27.61 | 25.37 | 6.72 | 4.48 | 0.00 |
| Jalalpur (Part)* | 123 | 100.00 | 62.60 | 30.89 | 5.69 | 0.00 | 0.81 | 0.00 |
| Dakkhin Jalalpur | 123 | 100.00 | 62.60 | 30.89 | 5.69 | 0.00 | 0.81 | 0.00 |
| Phulsenna* | 400 | 100.00 | 64.50 | 14.50 | 9.75 | 4.00 | 5.25 | 2.00 |
| Shahjadpur (Part)* | 116 | 100.00 | 96.55 | 2.59 | 0.86 | 0.00 | 0.00 | 0.00 |
| Dakkhin Shahjadpur | 116 | 100.00 | 96.55 | 2.59 | 0.86 | 0.00 | 0.00 | 0.00 |
| Ward No. 07 | 1030 | 100.00 | 45.05 | 6.12 | 26.99 | 9.32 | 11.75 | 0.78 |
| Adipait (Part)* | 344 | 100.00 | 49.71 | 4.07 | 40.41 | 4.65 | 0.58 | 0.58 |
| Dakkhin Adipait | 344 | 100.00 | 49.71 | 4.07 | 40.41 | 4.65 | 0.58 | 0.58 |
| Baghadoba (Part)* | 100 | 100.00 | 11.00 | 17.00 | 10.00 | 1.00 | 59.00 | 2.00 |
| Pashchim Baghadoba | 100 | 100.00 | 11.00 | 17.00 | 10.00 | 1.00 | 59.00 | 2.00 |
| Gobindapur 1st Khanda (Part)* | 138 | 100.00 | 27.54 | 0.00 | 32.61 | 37.68 | 2.17 | 0.00 |
| Purba Nagerpara | 138 | 100.00 | 27.54 | 0.00 | 32.61 | 37.68 | 2.17 | 0.00 |
| Melandaha (Part)* | 448 | 100.00 | 54.46 | 7.14 | 18.75 | 6.03 | 12.72 | 0.89 |
| Baraipara | 292 | 100.00 | 73.97 | 3.42 | 8.56 | 7.19 | 5.48 | 1.37 |
| Purba Milikadanga | 156 | 100.00 | 17.95 | 14.10 | 37.82 | 3.85 | 26.28 | 0.00 |
| Ward No. 08 | 1361 | 100.00 | 51.80 | 12.42 | 26.38 | 6.47 | 1.98 | 0.96 |
| Basudebpur (Part)* | 48 | 100.00 | 39.58 | 8.33 | 20.83 | 18.75 | 10.42 | 2.08 |
| Uttar Basudebpur | 48 | 100.00 | 39.58 | 8.33 | 20.83 | 18.75 | 10.42 | 2.08 |
| Deolabari* | 96 | 100.00 | 40.63 | 2.08 | 18.75 | 33.33 | 1.04 | 4.17 |
| Gobindapur 1st Khanda (Part)* | 935 | 100.00 | 57.54 | 14.44 | 25.99 | 0.32 | 1.07 | 0.64 |
| Debpara | 200 | 100.00 | 51.00 | 3.00 | 37.00 | 1.00 | 5.00 | 3.00 |
| Gobindapur | 263 | 100.00 | 47.15 | 10.27 | 42.59 | 0.00 | 0.00 | 0.00 |
| Gobindapur Nagerpara | 301 | 100.00 | 48.17 | 33.22 | 18.27 | 0.33 | 0.00 | 0.00 |
| Melandaha Bazar | 171 | 100.00 | 97.66 | 1.17 | 1.17 | 0.00 | 0.00 | 0.00 |
| Kamdebbari (Part)* | 152 | 100.00 | 48.03 | 17.76 | 15.13 | 15.13 | 3.95 | 0.00 |
| Kamdebbari | 152 | 100.00 | 48.03 | 17.76 | 15.13 | 15.13 | 3.95 | 0.00 |
| Melandaha (Part)* | 130 | 100.00 | 27.69 | 0.77 | 50.00 | 16.15 | 3.85 | 1.54 |
| Pashchim Malikadanga | 130 | 100.00 | 27.69 | 0.77 | 50.00 | 16.15 | 3.85 | 1.54 |
| Ward No. 09 | 1159 | 100.00 | 77.14 | 11.82 | 3.62 | 0.86 | 5.95 | 0.60 |
| Gobindapur 1st Khanda (Part)* | 700 | 100.00 | 83.71 | 10.00 | 5.00 | 0.14 | 1.14 | 0.00 |
| Gobindapur Nathpara | 72 | 100.00 | 84.72 | 8.33 | 0.00 | 0.00 | 6.94 | 0.00 |
| Kazirpara | 502 | 100.00 | 90.64 | 1.59 | 6.97 | 0.20 | 0.60 | 0.00 |
| Melandaha Bazar | 126 | 100.00 | 55.56 | 44.44 | 0.00 | 0.00 | 0.00 | 0.00 |
| Kamdeb Bari (Part)* | 100 | 100.00 | 53.00 | 0.00 | 1.00 | 0.00 | 45.00 | 1.00 |
| Kamdeb Bari | 100 | 100.00 | 53.00 | 0.00 | 1.00 | 0.00 | 45.00 | 1.00 |
| Pachurpara* | 359 | 100.00 | 71.03 | 18.66 | 1.67 | 2.51 | 4.46 | 1.67 |
| Panchurpara | 359 | 100.00 | 71.03 | 18.66 | 1.67 | 2.51 | 4.46 | 1.67 |

| Administrative Unit, Location and Community | General Household | Percentage of Toilet Facilities | | | | | | |
|--|----------------------|---------------------------------|--|--|---|---|---|--|
| | | Total | Safe Disposal with Flushing/ Pouring Water | Unsafe Disposal with Flushing/ Pouring Water | Pit Latrine with Slab/ Ventilated Improved Latrine/ Composting Latrine | Pit Latrine without Slab/ Open Pit | Raw/Open/ Hanging Latrine (Permanent/ Temporary) | Open Defecation/ No Latrine Available |
| 1 | 2 | 3 | 4 | 5 | 6 | 7 | 8 | 9 |
| Adra Union | 5685 | 100.00 | 20.81 | 9.06 | 41.18 | 14.67 | 11.77 | 2.52 |
| Rural | 5685 | 100.00 | 20.81 | 9.06 | 41.18 | 14.67 | 11.77 | 2.52 |
| Urban | 0 | 0.00 | 0.00 | 0.00 | 0.00 | 0.00 | 0.00 | 0.00 |
| Adra* | 1064 | 100.00 | 16.73 | 6.30 | 39.38 | 20.02 | 15.51 | 2.07 |
| Pashchim Adra | 428 | 100.00 | 14.49 | 0.23 | 56.54 | 27.80 | 0.23 | 0.70 |
| Purba Adra | 636 | 100.00 | 18.24 | 10.38 | 27.83 | 14.78 | 25.79 | 2.99 |
| Araz Bagdia* | 52 | 100.00 | 3.85 | 0.00 | 26.92 | 32.69 | 34.62 | 1.92 |
| Baghadoba (Part)* | 1272 | 100.00 | 19.89 | 7.23 | 49.21 | 11.32 | 9.43 | 2.91 |
| Alairpar | 356 | 100.00 | 15.17 | 1.69 | 55.90 | 5.62 | 21.35 | 0.28 |
| Dakkhin Baghadoba | 668 | 100.00 | 25.75 | 7.93 | 39.67 | 16.62 | 4.94 | 5.09 |
| Namabanda Baghadoba | 248 | 100.00 | 10.89 | 13.31 | 65.32 | 5.24 | 4.44 | 0.81 |
| Baluata* | 200 | 100.00 | 6.00 | 1.50 | 85.50 | 4.00 | 3.00 | 0.00 |
| Changdaria* | 153 | 100.00 | 0.65 | 0.00 | 65.36 | 32.03 | 0.00 | 1.96 |
| Dosra Baluata* | 65 | 100.00 | 3.08 | 0.00 | 40.00 | 32.31 | 24.62 | 0.00 |
| Girda* | 139 | 100.00 | 5.76 | 66.19 | 21.58 | 4.32 | 1.44 | 0.72 |
| Gojamanika* | 365 | 100.00 | 46.30 | 12.60 | 13.97 | 17.81 | 6.58 | 2.74 |
| Gojamanika (Part) | 365 | 100.00 | 46.30 | 12.60 | 13.97 | 17.81 | 6.58 | 2.74 |
| Melandaha (Part)* | 395 | 100.00 | 9.87 | 1.77 | 45.06 | 14.94 | 25.57 | 2.78 |
| Melandaha | 395 | 100.00 | 9.87 | 1.77 | 45.06 | 14.94 | 25.57 | 2.78 |
| Melandaha Naoghata* | 206 | 100.00 | 47.09 | 15.53 | 26.70 | 3.88 | 2.91 | 3.88 |
| Tegharia* | 232 | 100.00 | 21.12 | 5.17 | 32.76 | 30.60 | 9.91 | 0.43 |
| Thuri* | 1542 | 100.00 | 24.19 | 10.64 | 38.59 | 11.22 | 12.19 | 3.18 |
| Kuabaid | 182 | 100.00 | 30.77 | 33.52 | 14.84 | 8.79 | 10.99 | 1.10 |
| Kuchiamara | 165 | 100.00 | 46.06 | 9.09 | 0.61 | 27.88 | 13.94 | 2.42 |
| Pashchim Thuri | 256 | 100.00 | 23.05 | 10.16 | 52.73 | 10.55 | 2.34 | 1.17 |
| Purba Thuri | 226 | 100.00 | 35.40 | 23.01 | 27.88 | 1.33 | 7.52 | 4.87 |
| Tankipara | 625 | 100.00 | 13.44 | 1.60 | 54.56 | 9.44 | 16.32 | 4.64 |
| Zogalganj | 88 | 100.00 | 20.45 | 0.00 | 31.82 | 25.00 | 22.73 | 0.00 |
| Char Banipakuria Union | 8969 | 100.00 | 59.59 | 13.71 | 12.50 | 3.96 | 8.57 | 1.66 |
| Rural | 8969 | 100.00 | 59.59 | 13.71 | 12.50 | 3.96 | 8.57 | 1.66 |
| Urban | 0 | 0.00 | 0.00 | 0.00 | 0.00 | 0.00 | 0.00 | 0.00 |
| Atabari* | 225 | 100.00 | 60.00 | 14.22 | 6.22 | 14.22 | 4.89 | 0.44 |
| Bakai* | 439 | 100.00 | 59.91 | 8.43 | 9.79 | 5.47 | 15.72 | 0.68 |
| Bhabanipur* | 76 | 100.00 | 71.05 | 28.95 | 0.00 | 0.00 | 0.00 | 0.00 |
| Bhabki* | 1042 | 100.00 | 61.04 | 24.57 | 4.32 | 1.34 | 6.91 | 1.82 |
| Bhangunidanga* | 199 | 100.00 | 45.23 | 8.04 | 32.16 | 4.52 | 9.55 | 0.50 |
| Char Banipakuria* | 3048 | 100.00 | 56.53 | 16.14 | 8.86 | 4.49 | 11.12 | 2.85 |
| Betmari | 815 | 100.00 | 87.36 | 4.66 | 3.07 | 1.23 | 3.07 | 0.61 |
| Char Palisha Madhyapara | 836 | 100.00 | 47.13 | 19.02 | 10.41 | 3.71 | 15.31 | 4.43 |
| Char Palisha Purbapara | 728 | 100.00 | 50.69 | 28.02 | 9.34 | 9.75 | 1.10 | 1.10 |
| Char Palisha Uttarpara | 669 | 100.00 | 37.07 | 13.60 | 13.45 | 3.74 | 26.61 | 5.53 |
| Char Chandra (Part)* | 852 | 100.00 | 57.98 | 12.32 | 17.49 | 4.46 | 6.57 | 1.17 |
| Madhyerchar | 852 | 100.00 | 57.98 | 12.32 | 17.49 | 4.46 | 6.57 | 1.17 |
| Harinapai* | 378 | 100.00 | 93.92 | 2.91 | 2.12 | 0.00 | 0.53 | 0.53 |
| Mahiramkul* | 599 | 100.00 | 77.46 | 12.52 | 1.17 | 2.50 | 4.34 | 2.00 |
| Randhunigachha* | 254 | 100.00 | 76.38 | 1.57 | 21.65 | 0.00 | 0.39 | 0.00 |
| Rayerbakai* | 667 | 100.00 | 58.02 | 9.75 | 16.94 | 5.70 | 8.25 | 1.35 |
| Shihata* | 746 | 100.00 | 37.94 | 8.98 | 39.01 | 5.90 | 7.51 | 0.67 |
| Shihuri* | 444 | 100.00 | 60.14 | 10.81 | 13.96 | 0.90 | 14.19 | 0.00 |
| Durmut Union | 6246 | 100.00 | 61.74 | 20.70 | 7.68 | 5.38 | 3.73 | 0.77 |
| Rural | 6047 | 100.00 | 61.88 | 21.15 | 6.80 | 5.56 | 3.85 | 0.76 |
| Urban | 199 | 100.00 | 57.29 | 7.04 | 34.67 | 0.00 | 0.00 | 1.01 |
| Ambaria* | 598 | 100.00 | 72.24 | 10.70 | 10.37 | 1.17 | 5.52 | 0.00 |
| Baherchar* | 199 | 100.00 | 57.29 | 7.04 | 34.67 | 0.00 | 0.00 | 1.01 |
| Char Pangshi* | 132 | 100.00 | 29.55 | 39.39 | 11.36 | 12.88 | 5.30 | 1.52 |
| Digar Kalabadha (1st Khanda)* | 71 | 100.00 | 28.17 | 7.04 | 64.79 | 0.00 | 0.00 | 0.00 |
| Digar Kalabadha (1st Part) | 71 | 100.00 | 28.17 | 7.04 | 64.79 | 0.00 | 0.00 | 0.00 |
| Durmut* | 880 | 100.00 | 43.30 | 29.32 | 11.14 | 11.48 | 3.98 | 0.80 |

| Administrative Unit, Location and Community | General Household | Percentage of Toilet Facilities | | | | | | |
|--|----------------------|---------------------------------|--|--|---|---|---|--|
| | | Total | Safe Disposal with Flushing/ Pouring Water | Unsafe Disposal with Flushing/ Pouring Water | Pit Latrine with Slab/ Ventilated Improved Latrine/ Composting Latrine | Pit Latrine without Slab/ Open Pit | Raw/Open/ Hanging Latrine (Permanent/ Temporary) | Open Defecation/ No Latrine Available |
| 1 | 2 | 3 | 4 | 5 | 6 | 7 | 8 | 9 |
| Gokulerpara* | 75 | 100.00 | 17.33 | 20.00 | 1.33 | 40.00 | 16.00 | 5.33 |
| Hamla* | 475 | 100.00 | 59.16 | 21.47 | 4.63 | 5.05 | 9.68 | 0.00 |
| Hatija* | 765 | 100.00 | 77.91 | 13.99 | 1.83 | 2.35 | 3.53 | 0.39 |
| Bir Hatija | 437 | 100.00 | 77.12 | 16.48 | 0.69 | 2.97 | 2.29 | 0.46 |
| Char Hatija | 328 | 100.00 | 78.96 | 10.67 | 3.35 | 1.52 | 5.18 | 0.30 |
| Jangalia* | 415 | 100.00 | 58.80 | 41.20 | 0.00 | 0.00 | 0.00 | 0.00 |
| Kalabadha* | 311 | 100.00 | 78.14 | 18.01 | 0.64 | 0.64 | 1.61 | 0.96 |
| Khudiarkanda* | 444 | 100.00 | 66.89 | 11.26 | 2.70 | 4.05 | 11.26 | 3.83 |
| Khudiakanda | 444 | 100.00 | 66.89 | 11.26 | 2.70 | 4.05 | 11.26 | 3.83 |
| Ruknai* | 690 | 100.00 | 59.13 | 15.94 | 15.65 | 7.25 | 1.30 | 0.72 |
| Sindura Fasal* | 126 | 100.00 | 97.62 | 2.38 | 0.00 | 0.00 | 0.00 | 0.00 |
| Sitanirband* | 136 | 100.00 | 29.41 | 68.38 | 0.74 | 1.47 | 0.00 | 0.00 |
| Sultankhali* | 328 | 100.00 | 84.76 | 15.24 | 0.00 | 0.00 | 0.00 | 0.00 |
| Surulia* | 601 | 100.00 | 57.74 | 23.79 | 4.99 | 11.15 | 1.50 | 0.83 |
| Fulkocho Union | 3005 | 100.00 | 40.53 | 23.49 | 22.80 | 2.96 | 8.09 | 2.13 |
| Rural | 3005 | 100.00 | 40.53 | 23.49 | 22.80 | 2.96 | 8.09 | 2.13 |
| Urban | 0 | 0.00 | 0.00 | 0.00 | 0.00 | 0.00 | 0.00 | 0.00 |
| Char Adiarpara* | 151 | 100.00 | 80.79 | 4.64 | 0.00 | 1.99 | 0.00 | 12.58 |
| Jatiar Para | 151 | 100.00 | 80.79 | 4.64 | 0.00 | 1.99 | 0.00 | 12.58 |
| Fulkocho* | 1010 | 100.00 | 24.46 | 35.45 | 30.00 | 0.89 | 6.73 | 2.48 |
| Deberchhara | 198 | 100.00 | 25.76 | 69.19 | 0.00 | 0.51 | 4.04 | 0.51 |
| Fulkocho | 682 | 100.00 | 20.38 | 30.79 | 44.28 | 1.17 | 1.03 | 2.35 |
| Kamalabari | 130 | 100.00 | 43.85 | 8.46 | 0.77 | 0.00 | 40.77 | 6.15 |
| Konamalancha (Part)* | 313 | 100.00 | 46.33 | 1.28 | 38.02 | 11.18 | 1.92 | 1.28 |
| Paharipatal* | 43 | 100.00 | 44.19 | 44.19 | 0.00 | 0.00 | 11.63 | 0.00 |
| Rajapur* | 195 | 100.00 | 50.77 | 42.05 | 0.00 | 0.00 | 7.18 | 0.00 |
| Rekhirpara* | 608 | 100.00 | 54.11 | 26.81 | 13.98 | 0.99 | 3.13 | 0.99 |
| Telipara* | 685 | 100.00 | 37.52 | 10.66 | 25.99 | 5.26 | 19.12 | 1.46 |
| Ghoshherpara Union | 9883 | 100.00 | 49.05 | 14.52 | 18.32 | 7.20 | 9.84 | 1.06 |
| Rural | 9883 | 100.00 | 49.05 | 14.52 | 18.32 | 7.20 | 9.84 | 1.06 |
| Urban | 0 | 0.00 | 0.00 | 0.00 | 0.00 | 0.00 | 0.00 | 0.00 |
| Amirti* | 734 | 100.00 | 61.04 | 24.52 | 6.95 | 2.45 | 4.09 | 0.95 |
| Bade Palashtala* | 125 | 100.00 | 43.20 | 5.60 | 16.80 | 4.80 | 26.40 | 3.20 |
| Bagbari* | 1349 | 100.00 | 40.77 | 19.13 | 8.38 | 10.67 | 20.09 | 0.96 |
| Bagbari | 101 | 100.00 | 4.95 | 0.99 | 50.50 | 41.58 | 1.98 | 0.00 |
| Char Bagbari | 182 | 100.00 | 83.52 | 16.48 | 0.00 | 0.00 | 0.00 | 0.00 |
| Dakkhin Bagbari | 204 | 100.00 | 24.51 | 6.86 | 6.37 | 0.98 | 57.84 | 3.43 |
| Maishkail | 430 | 100.00 | 42.33 | 23.72 | 8.84 | 7.44 | 16.98 | 0.70 |
| Taraf Ray | 196 | 100.00 | 58.16 | 15.31 | 1.02 | 12.76 | 12.76 | 0.00 |
| Top Bagbari | 236 | 100.00 | 19.92 | 34.32 | 3.81 | 18.22 | 22.46 | 1.27 |
| Banda Kandarpara* | 197 | 100.00 | 30.96 | 23.35 | 7.11 | 7.61 | 24.87 | 6.09 |
| Bangshi Beltail* | 620 | 100.00 | 66.13 | 17.26 | 10.16 | 0.65 | 4.84 | 0.97 |
| Bir Bangshi | 203 | 100.00 | 33.00 | 23.15 | 24.63 | 1.97 | 14.29 | 2.96 |
| Char Bangshi | 417 | 100.00 | 82.25 | 14.39 | 3.12 | 0.00 | 0.24 | 0.00 |
| Beltail Khayerpara* | 429 | 100.00 | 76.69 | 4.43 | 5.13 | 10.02 | 3.03 | 0.70 |
| Charalkandi* | 325 | 100.00 | 64.92 | 4.92 | 14.15 | 2.15 | 12.00 | 1.85 |
| Chhabilapur* | 1538 | 100.00 | 21.00 | 11.05 | 40.90 | 11.70 | 14.37 | 0.98 |
| Akandapara | 206 | 100.00 | 43.69 | 19.90 | 4.37 | 10.68 | 18.93 | 2.43 |
| Dakkhin Chhabilapur | 206 | 100.00 | 36.89 | 0.49 | 9.22 | 7.77 | 45.15 | 0.49 |
| Pashchim Chhabilapur | 227 | 100.00 | 8.81 | 0.00 | 50.22 | 36.56 | 3.96 | 0.44 |
| Purba Chhabilapur | 718 | 100.00 | 10.58 | 12.67 | 58.64 | 7.38 | 9.61 | 1.11 |
| Uttar Chhabilapur | 181 | 100.00 | 33.70 | 20.44 | 36.46 | 3.31 | 6.08 | 0.00 |
| Ghoshherpara* | 2003 | 100.00 | 56.81 | 19.07 | 18.87 | 2.85 | 1.90 | 0.50 |
| Bir Ghoshherpara | 818 | 100.00 | 49.39 | 26.28 | 20.05 | 2.20 | 1.22 | 0.86 |
| Char Ghoshherpara | 1185 | 100.00 | 61.94 | 14.09 | 18.06 | 3.29 | 2.36 | 0.25 |
| Kahetpara* | 327 | 100.00 | 82.26 | 0.00 | 0.00 | 0.00 | 15.90 | 1.83 |
| Nagerpara* | 220 | 100.00 | 55.00 | 4.09 | 7.27 | 20.45 | 13.18 | 0.00 |
| Pathanpara* | 797 | 100.00 | 30.74 | 18.19 | 27.73 | 15.06 | 7.03 | 1.25 |

| Administrative Unit, Location and Community | General Household | Percentage of Toilet Facilities | | | | | | |
|--|----------------------|---------------------------------|--|--|---|---|---|--|
| | | Total | Safe Disposal with Flushing/ Pouring Water | Unsafe Disposal with Flushing/ Pouring Water | Pit Latrine with Slab/ Ventilated Improved Latrine/ Composting Latrine | Pit Latrine without Slab/ Open Pit | Raw/Open/ Hanging Latrine (Permanent/ Temporary) | Open Defecation/ No Latrine Available |
| 1 | 2 | 3 | 4 | 5 | 6 | 7 | 8 | 9 |
| Saguna* | 1219 | 100.00 | 56.52 | 7.88 | 19.44 | 5.99 | 9.11 | 1.07 |
| Bir Saguna | 385 | 100.00 | 65.97 | 3.90 | 10.13 | 7.53 | 12.47 | 0.00 |
| Char Saguna | 834 | 100.00 | 52.16 | 9.71 | 23.74 | 5.28 | 7.55 | 1.56 |
| Jhawgara Union | 8106 | 100.00 | 29.95 | 18.11 | 33.51 | 8.54 | 7.13 | 2.76 |
| Rural | 8106 | 100.00 | 29.95 | 18.11 | 33.51 | 8.54 | 7.13 | 2.76 |
| Urban | 0 | 0.00 | 0.00 | 0.00 | 0.00 | 0.00 | 0.00 | 0.00 |
| Bhatrabari* | 50 | 100.00 | 0.00 | 0.00 | 52.00 | 0.00 | 42.00 | 6.00 |
| Chanderbanda* | 149 | 100.00 | 12.08 | 2.68 | 77.18 | 5.37 | 2.01 | 0.67 |
| Dularbari* | 32 | 100.00 | 0.00 | 0.00 | 100.00 | 0.00 | 0.00 | 0.00 |
| Gutia* | 29 | 100.00 | 6.90 | 58.62 | 0.00 | 24.14 | 6.90 | 3.45 |
| Indrabari* | 906 | 100.00 | 50.55 | 7.28 | 25.50 | 7.95 | 5.96 | 2.76 |
| Pashchimpara | 598 | 100.00 | 66.05 | 6.69 | 13.55 | 3.18 | 6.86 | 3.68 |
| Purbapara | 308 | 100.00 | 20.45 | 8.44 | 48.70 | 17.21 | 4.22 | 0.97 |
| Jhawgara* | 1715 | 100.00 | 6.18 | 18.08 | 49.97 | 13.76 | 8.80 | 3.21 |
| Daherpara | 453 | 100.00 | 1.10 | 0.88 | 85.21 | 2.87 | 7.51 | 2.43 |
| Dakkhin Jhawgara | 476 | 100.00 | 11.97 | 0.42 | 56.09 | 18.91 | 7.98 | 4.62 |
| Pashchim Jhawgara | 361 | 100.00 | 7.48 | 32.69 | 39.06 | 4.71 | 14.40 | 1.66 |
| Purba Jhawgara | 425 | 100.00 | 4.00 | 43.76 | 14.82 | 27.29 | 6.35 | 3.76 |
| Kapashatia* | 1028 | 100.00 | 16.15 | 60.02 | 7.00 | 9.14 | 2.92 | 4.77 |
| Manki* | 500 | 100.00 | 22.20 | 5.60 | 49.80 | 8.20 | 13.40 | 0.80 |
| Pairbari* | 389 | 100.00 | 17.48 | 6.43 | 64.27 | 3.08 | 8.23 | 0.51 |
| Natun Pairbari | 120 | 100.00 | 9.17 | 14.17 | 45.83 | 5.00 | 24.17 | 1.67 |
| Pairbari | 269 | 100.00 | 21.19 | 2.97 | 72.49 | 2.23 | 1.12 | 0.00 |
| Rehai Palashtala* | 500 | 100.00 | 57.00 | 0.60 | 28.40 | 10.80 | 2.40 | 0.80 |
| Ruhili* | 637 | 100.00 | 44.74 | 8.48 | 40.35 | 1.10 | 3.61 | 1.73 |
| Sheikhsadi* | 1281 | 100.00 | 50.59 | 16.94 | 11.01 | 10.85 | 8.82 | 1.80 |
| Sheikhsadi | 735 | 100.00 | 75.78 | 2.04 | 2.31 | 13.47 | 5.03 | 1.36 |
| Sheikhsadi Natunpara | 347 | 100.00 | 22.77 | 28.53 | 24.50 | 10.09 | 12.97 | 1.15 |
| Tupkarchar | 199 | 100.00 | 6.03 | 51.76 | 19.60 | 2.51 | 15.58 | 4.52 |
| Tagarchar* | 890 | 100.00 | 31.57 | 14.27 | 38.65 | 2.47 | 7.87 | 5.17 |
| Kulia Union | 7002 | 100.00 | 54.68 | 16.90 | 17.28 | 3.54 | 6.64 | 0.96 |
| Rural | 6229 | 100.00 | 55.21 | 17.87 | 17.19 | 3.16 | 5.70 | 0.87 |
| Urban | 773 | 100.00 | 50.45 | 9.06 | 17.98 | 6.60 | 14.23 | 1.68 |
| Ballabhpur* | 231 | 100.00 | 91.77 | 0.43 | 0.00 | 0.43 | 6.49 | 0.87 |
| Bhaluka* | 515 | 100.00 | 38.83 | 16.89 | 15.34 | 3.30 | 24.08 | 1.55 |
| Chinitola* | 656 | 100.00 | 61.13 | 5.95 | 27.59 | 4.73 | 0.46 | 0.15 |
| Chinitola | 496 | 100.00 | 53.43 | 3.63 | 36.09 | 6.25 | 0.60 | 0.00 |
| Pirgachha | 160 | 100.00 | 85.00 | 13.13 | 1.25 | 0.00 | 0.00 | 0.63 |
| Daudkura* | 114 | 100.00 | 46.49 | 8.77 | 43.86 | 0.88 | 0.00 | 0.00 |
| Dephlapara* | 120 | 100.00 | 8.33 | 90.83 | 0.83 | 0.00 | 0.00 | 0.00 |
| Kangal Kursha* | 533 | 100.00 | 71.86 | 23.64 | 0.00 | 0.94 | 1.50 | 2.06 |
| Dhalir Bhita | 139 | 100.00 | 98.56 | 1.44 | 0.00 | 0.00 | 0.00 | 0.00 |
| Kangal Kursha | 394 | 100.00 | 62.44 | 31.47 | 0.00 | 1.27 | 2.03 | 2.79 |
| Kulia* | 996 | 100.00 | 61.24 | 21.79 | 10.64 | 5.02 | 0.90 | 0.40 |
| Pacha Bahala* | 944 | 100.00 | 32.52 | 18.86 | 26.38 | 6.57 | 14.51 | 1.17 |
| Pacha Bahala | 747 | 100.00 | 23.83 | 21.95 | 26.24 | 8.17 | 18.34 | 1.47 |
| Puglipara | 197 | 100.00 | 65.48 | 7.11 | 26.90 | 0.51 | 0.00 | 0.00 |
| Sadipaiti* | 927 | 100.00 | 47.90 | 17.58 | 31.07 | 0.86 | 1.51 | 1.08 |
| Sadipati (Part-1) | 927 | 100.00 | 47.90 | 17.58 | 31.07 | 0.86 | 1.51 | 1.08 |
| Sadipati (2nd Portion)* | 214 | 100.00 | 68.69 | 30.84 | 0.00 | 0.00 | 0.00 | 0.47 |
| Sadipati (2nd Part) | 214 | 100.00 | 68.69 | 30.84 | 0.00 | 0.00 | 0.00 | 0.47 |
| Tanki* | 773 | 100.00 | 50.45 | 9.06 | 17.98 | 6.60 | 14.23 | 1.68 |
| Daudpur | 130 | 100.00 | 0.00 | 20.00 | 11.54 | 36.92 | 22.31 | 9.23 |
| Nayapara | 127 | 100.00 | 99.21 | 0.00 | 0.79 | 0.00 | 0.00 | 0.00 |
| Paragali | 102 | 100.00 | 7.84 | 0.98 | 9.80 | 0.98 | 79.41 | 0.98 |
| Ramarpara | 103 | 100.00 | 14.56 | 0.00 | 85.44 | 0.00 | 0.00 | 0.00 |
| Tanaki | 311 | 100.00 | 77.49 | 13.83 | 8.04 | 0.64 | 0.00 | 0.00 |
| Tarakandi* | 423 | 100.00 | 73.29 | 1.42 | 17.49 | 4.73 | 3.07 | 0.00 |
| Tegharia* | 556 | 100.00 | 65.11 | 19.96 | 7.73 | 0.36 | 5.76 | 1.08 |

| Administrative Unit, Location and Community | General Household | Percentage of Toilet Facilities | | | | | | |
|--|----------------------|---------------------------------|--|--|---|---|---|--|
| | | Total | Safe Disposal with Flushing/ Pouring Water | Unsafe Disposal with Flushing/ Pouring Water | Pit Latrine with Slab/ Ventilated Improved Latrine/ Composting Latrine | Pit Latrine without Slab/ Open Pit | Raw/Open/ Hanging Latrine (Permanent/ Temporary) | Open Defecation/ No Latrine Available |
| 1 | 2 | 3 | 4 | 5 | 6 | 7 | 8 | 9 |
| Mahmudpur Union | 11364 | 100.00 | 61.38 | 13.82 | 14.66 | 3.19 | 5.90 | 1.06 |
| Rural | 11364 | 100.00 | 61.38 | 13.82 | 14.66 | 3.19 | 5.90 | 1.06 |
| Urban | 0 | 0.00 | 0.00 | 0.00 | 0.00 | 0.00 | 0.00 | 0.00 |
| Banda Elangi* | 154 | 100.00 | 96.75 | 3.25 | 0.00 | 0.00 | 0.00 | 0.00 |
| Banda Elengi | 154 | 100.00 | 96.75 | 3.25 | 0.00 | 0.00 | 0.00 | 0.00 |
| Baniabari* | 999 | 100.00 | 53.85 | 14.31 | 22.92 | 0.90 | 4.20 | 3.80 |
| Imampur* | 457 | 100.00 | 85.56 | 11.82 | 0.66 | 1.97 | 0.00 | 0.00 |
| Khabuli* | 484 | 100.00 | 26.24 | 12.81 | 1.45 | 4.96 | 49.79 | 4.75 |
| Khasimara* | 1335 | 100.00 | 60.37 | 11.16 | 13.93 | 6.82 | 5.69 | 2.02 |
| Khasimara | 726 | 100.00 | 57.02 | 14.46 | 22.45 | 2.62 | 2.34 | 1.10 |
| Purarchar | 259 | 100.00 | 59.07 | 13.13 | 0.00 | 23.17 | 3.86 | 0.77 |
| Putiapara | 350 | 100.00 | 68.29 | 2.86 | 6.57 | 3.43 | 14.00 | 4.86 |
| Mahmudpur* | 5333 | 100.00 | 56.14 | 17.03 | 18.30 | 3.79 | 4.44 | 0.30 |
| Abaria | 582 | 100.00 | 42.78 | 15.81 | 30.07 | 8.93 | 2.06 | 0.34 |
| Banabandha | 174 | 100.00 | 43.10 | 8.62 | 21.26 | 24.71 | 1.72 | 0.57 |
| Char Mahmudpur | 1250 | 100.00 | 45.84 | 10.48 | 29.20 | 3.84 | 10.16 | 0.48 |
| Gobindi | 979 | 100.00 | 71.09 | 20.22 | 5.01 | 0.82 | 2.76 | 0.10 |
| Kezaikata | 1238 | 100.00 | 59.69 | 15.75 | 17.21 | 3.07 | 4.12 | 0.16 |
| Mahmudpur | 600 | 100.00 | 76.00 | 1.67 | 20.50 | 0.00 | 1.50 | 0.33 |
| Nalsia | 510 | 100.00 | 40.39 | 52.35 | 2.75 | 2.55 | 1.57 | 0.39 |
| Nanglapara Baga* | 142 | 100.00 | 87.32 | 1.41 | 9.86 | 0.00 | 0.70 | 0.70 |
| Payla* | 2460 | 100.00 | 75.04 | 10.04 | 10.20 | 1.14 | 2.97 | 0.61 |
| Ag Payla | 928 | 100.00 | 77.26 | 12.28 | 5.82 | 1.08 | 2.80 | 0.75 |
| Charaldar | 267 | 100.00 | 97.75 | 2.25 | 0.00 | 0.00 | 0.00 | 0.00 |
| Pachh Payla | 1046 | 100.00 | 70.36 | 10.80 | 16.73 | 0.38 | 1.72 | 0.00 |
| Roknaipara | 219 | 100.00 | 60.27 | 6.39 | 10.05 | 6.39 | 13.24 | 3.65 |
| Nangla Union | 6443 | 100.00 | 10.80 | 6.92 | 32.30 | 31.35 | 15.43 | 3.20 |
| Rural | 6443 | 100.00 | 10.80 | 6.92 | 32.30 | 31.35 | 15.43 | 3.20 |
| Urban | 0 | 0.00 | 0.00 | 0.00 | 0.00 | 0.00 | 0.00 | 0.00 |
| Banda Rouha* | 667 | 100.00 | 8.25 | 1.35 | 21.74 | 41.08 | 25.19 | 2.40 |
| Basudebpur (Part)* | 1017 | 100.00 | 3.74 | 1.57 | 26.06 | 50.93 | 14.16 | 3.54 |
| Basudebpur | 360 | 100.00 | 3.06 | 1.39 | 33.33 | 54.44 | 6.39 | 1.39 |
| Kaurabaid | 271 | 100.00 | 1.11 | 0.37 | 14.02 | 56.83 | 20.66 | 7.01 |
| Rupsihata | 386 | 100.00 | 6.22 | 2.59 | 27.72 | 43.52 | 16.84 | 3.11 |
| Bayradanga* | 339 | 100.00 | 25.96 | 8.85 | 19.47 | 33.33 | 9.73 | 2.65 |
| Deulabari* | 855 | 100.00 | 7.95 | 4.56 | 44.21 | 22.81 | 18.60 | 1.87 |
| Deulabari | 449 | 100.00 | 13.36 | 7.35 | 40.76 | 14.48 | 22.05 | 2.00 |
| Pramanikpara | 181 | 100.00 | 1.66 | 3.31 | 57.46 | 34.25 | 2.21 | 1.10 |
| Sardarpara | 225 | 100.00 | 2.22 | 0.00 | 40.44 | 30.22 | 24.89 | 2.22 |
| Gobindapur 2nd Khanda* | 1476 | 100.00 | 11.18 | 12.33 | 32.05 | 26.29 | 14.57 | 3.59 |
| Bagurpara | 376 | 100.00 | 1.86 | 7.98 | 27.93 | 17.29 | 34.57 | 10.37 |
| Charaldar | 433 | 100.00 | 12.47 | 8.78 | 28.64 | 36.26 | 13.16 | 0.69 |
| Gobindapur | 381 | 100.00 | 10.24 | 13.65 | 44.09 | 27.03 | 3.94 | 1.05 |
| Majhband Nangla | 286 | 100.00 | 22.73 | 21.68 | 26.57 | 22.03 | 4.55 | 2.45 |
| Gobindapur 3rd Khanda* | 379 | 100.00 | 20.58 | 6.07 | 27.70 | 27.70 | 11.87 | 6.07 |
| Gobindapur | 76 | 100.00 | 18.42 | 17.11 | 28.95 | 2.63 | 27.63 | 5.26 |
| Kachhmir Tair | 48 | 100.00 | 0.00 | 2.08 | 25.00 | 54.17 | 18.75 | 0.00 |
| Natarkura | 255 | 100.00 | 25.10 | 3.53 | 27.84 | 30.20 | 5.88 | 7.45 |
| Haripur* | 799 | 100.00 | 12.14 | 9.26 | 54.07 | 15.27 | 7.63 | 1.63 |
| Haripur | 404 | 100.00 | 15.59 | 2.48 | 51.49 | 27.23 | 2.23 | 0.99 |
| Haripur Bhatipara | 108 | 100.00 | 0.00 | 0.00 | 67.59 | 1.85 | 25.93 | 4.63 |
| Pathalia | 287 | 100.00 | 11.85 | 22.30 | 52.61 | 3.48 | 8.36 | 1.39 |
| Nangla* | 911 | 100.00 | 11.75 | 8.01 | 23.82 | 33.48 | 18.55 | 4.39 |
| Munshi Nangla | 584 | 100.00 | 17.47 | 9.08 | 25.34 | 33.05 | 9.59 | 5.48 |
| Nalkuri | 228 | 100.00 | 0.00 | 2.19 | 16.67 | 38.60 | 39.47 | 3.07 |
| Naya Para | 99 | 100.00 | 5.05 | 15.15 | 31.31 | 24.24 | 23.23 | 1.01 |
| Nayanagar Union | 6390 | 100.00 | 44.41 | 11.92 | 22.96 | 9.64 | 9.39 | 1.67 |
| Rural | 6390 | 100.00 | 44.41 | 11.92 | 22.96 | 9.64 | 9.39 | 1.67 |
| Urban | 0 | 0.00 | 0.00 | 0.00 | 0.00 | 0.00 | 0.00 | 0.00 |

| Administrative Unit, Location and Community | General Household | Percentage of Toilet Facilities | | | | | | |
|--|----------------------|---------------------------------|--|--|---|---|---|--|
| | | Total | Safe Disposal with Flushing/ Pouring Water | Unsafe Disposal with Flushing/ Pouring Water | Pit Latrine with Slab/ Ventilated Improved Latrine/ Composting Latrine | Pit Latrine without Slab/ Open Pit | Raw/Open/ Hanging Latrine (Permanent/ Temporary) | Open Defecation/ No Latrine Available |
| 1 | 2 | 3 | 4 | 5 | 6 | 7 | 8 | 9 |
| Alokdia 1st Khanda* | 102 | 100.00 | 42.16 | 31.37 | 0.00 | 5.88 | 19.61 | 0.98 |
| Alokdia (Part-1) | 102 | 100.00 | 42.16 | 31.37 | 0.00 | 5.88 | 19.61 | 0.98 |
| Alokdia 2nd Khanda* | 101 | 100.00 | 17.82 | 75.25 | 1.98 | 1.98 | 2.97 | 0.00 |
| Alokdia (Part-2) | 101 | 100.00 | 17.82 | 75.25 | 1.98 | 1.98 | 2.97 | 0.00 |
| Bajaraddipara* | 279 | 100.00 | 69.53 | 22.22 | 0.72 | 0.72 | 6.09 | 0.72 |
| Bajarddipara | 279 | 100.00 | 69.53 | 22.22 | 0.72 | 0.72 | 6.09 | 0.72 |
| Banipakuria* | 120 | 100.00 | 86.67 | 7.50 | 3.33 | 2.50 | 0.00 | 0.00 |
| Burunga* | 582 | 100.00 | 35.05 | 6.70 | 53.78 | 0.86 | 2.92 | 0.69 |
| Chhinna* | 62 | 100.00 | 91.94 | 1.61 | 6.45 | 0.00 | 0.00 | 0.00 |
| Dagi* | 448 | 100.00 | 64.73 | 9.60 | 0.00 | 0.67 | 18.75 | 6.25 |
| Hat Gobindaganj* | 7 | 100.00 | 28.57 | 57.14 | 0.00 | 0.00 | 14.29 | 0.00 |
| Jalalpur (Part)* | 368 | 100.00 | 71.20 | 21.20 | 0.27 | 4.08 | 2.45 | 0.82 |
| Jalalpur | 368 | 100.00 | 71.20 | 21.20 | 0.27 | 4.08 | 2.45 | 0.82 |
| Kacharir Chhara* | 16 | 100.00 | 0.00 | 0.00 | 87.50 | 12.50 | 0.00 | 0.00 |
| Kamarerchar* | 817 | 100.00 | 35.50 | 8.45 | 30.23 | 15.42 | 9.79 | 0.61 |
| Kamarerchar (5 No Char) | 817 | 100.00 | 35.50 | 8.45 | 30.23 | 15.42 | 9.79 | 0.61 |
| Lakkipur* | 91 | 100.00 | 19.78 | 51.65 | 6.59 | 15.38 | 5.49 | 1.10 |
| Malancha* | 1072 | 100.00 | 32.65 | 3.08 | 28.64 | 15.49 | 19.40 | 0.75 |
| Mamabhagina* | 108 | 100.00 | 9.26 | 42.59 | 3.70 | 6.48 | 29.63 | 8.33 |
| Megharbari* | 929 | 100.00 | 65.23 | 7.97 | 20.67 | 1.61 | 1.94 | 2.58 |
| Sadhupur* | 1066 | 100.00 | 29.92 | 13.60 | 23.45 | 22.51 | 8.72 | 1.78 |
| Udnapara (2nd Khanda)* | 28 | 100.00 | 0.00 | 0.00 | 82.14 | 14.29 | 3.57 | 0.00 |
| Udnapara(Part-2) | 28 | 100.00 | 0.00 | 0.00 | 82.14 | 14.29 | 3.57 | 0.00 |
| Udnapara (1st Khanda)* | 151 | 100.00 | 41.06 | 1.99 | 44.37 | 2.65 | 7.95 | 1.99 |
| Udnapara (Part-1) | 151 | 100.00 | 41.06 | 1.99 | 44.37 | 2.65 | 7.95 | 1.99 |
| Ukhra* | 43 | 100.00 | 20.93 | 2.33 | 72.09 | 4.65 | 0.00 | 0.00 |
| Shyampur Union | 4336 | 100.00 | 35.31 | 10.77 | 38.28 | 9.50 | 4.36 | 1.78 |
| Rural | 4336 | 100.00 | 35.31 | 10.77 | 38.28 | 9.50 | 4.36 | 1.78 |
| Urban | 0 | 0.00 | 0.00 | 0.00 | 0.00 | 0.00 | 0.00 | 0.00 |
| Goalinirchar* | 4177 | 100.00 | 34.67 | 9.79 | 39.38 | 9.79 | 4.52 | 1.84 |
| Amdanga (Part) | 251 | 100.00 | 47.41 | 16.33 | 1.20 | 34.66 | 0.40 | 0.00 |
| Balurchar | 722 | 100.00 | 25.48 | 2.35 | 59.14 | 5.12 | 5.40 | 2.49 |
| Baulerpara | 184 | 100.00 | 0.54 | 0.00 | 94.02 | 4.35 | 1.09 | 0.00 |
| Char Basanta | 523 | 100.00 | 45.89 | 12.05 | 19.69 | 8.60 | 8.99 | 4.78 |
| Char No.2 | 218 | 100.00 | 0.46 | 0.00 | 40.37 | 33.94 | 20.64 | 4.59 |
| Gobindi | 249 | 100.00 | 0.80 | 0.00 | 92.77 | 6.43 | 0.00 | 0.00 |
| Kezaikata | 552 | 100.00 | 42.21 | 7.43 | 40.58 | 5.07 | 3.62 | 1.09 |
| Shaympur | 704 | 100.00 | 56.96 | 4.26 | 32.53 | 3.69 | 1.28 | 1.28 |
| Tupkerchar | 774 | 100.00 | 34.50 | 28.04 | 21.58 | 11.37 | 3.36 | 1.16 |
| Pratapjhagni* | 159 | 100.00 | 52.20 | 36.48 | 9.43 | 1.89 | 0.00 | 0.00 |
| Sarishabari Upazila | 88883 | 100.00 | 44.55 | 19.34 | 21.09 | 6.95 | 7.19 | 0.88 |
| Rural | 71384 | 100.00 | 40.67 | 21.06 | 22.46 | 7.35 | 7.53 | 0.92 |
| Urban | 17499 | 100.00 | 60.39 | 12.31 | 15.51 | 5.31 | 5.80 | 0.68 |
| Sarishabari Paurashava | 14265 | 100.00 | 64.32 | 12.11 | 13.40 | 4.56 | 4.98 | 0.63 |
| Ward No. 01 | 2439 | 100.00 | 73.06 | 13.61 | 8.20 | 1.72 | 3.24 | 0.16 |
| Dhanata* | 702 | 100.00 | 70.37 | 5.84 | 13.82 | 1.14 | 8.83 | 0.00 |
| Bir Dhanata | 350 | 100.00 | 66.29 | 5.71 | 27.43 | 0.57 | 0.00 | 0.00 |
| Char Dhanata | 352 | 100.00 | 74.43 | 5.97 | 0.28 | 1.70 | 17.61 | 0.00 |
| Satpoa* | 1737 | 100.00 | 74.15 | 16.75 | 5.93 | 1.96 | 0.98 | 0.23 |
| Ward No. 02 | 1812 | 100.00 | 70.58 | 10.87 | 13.69 | 1.32 | 2.59 | 0.94 |
| Bhurarbari* | 1264 | 100.00 | 71.99 | 10.36 | 12.50 | 1.66 | 2.77 | 0.71 |
| Aramnagar | 413 | 100.00 | 77.00 | 14.77 | 7.75 | 0.48 | 0.00 | 0.00 |
| Aramnagar Bazar | 508 | 100.00 | 77.36 | 13.19 | 3.15 | 2.56 | 3.35 | 0.39 |
| Bankaraouha | 5 | 100.00 | 80.00 | 0.00 | 0.00 | 0.00 | 20.00 | 0.00 |
| Bhurarbari | 338 | 100.00 | 57.69 | 0.89 | 32.54 | 1.78 | 5.03 | 2.07 |
| Samarthabari* | 548 | 100.00 | 67.34 | 12.04 | 16.42 | 0.55 | 2.19 | 1.46 |
| Jhalupara | 126 | 100.00 | 60.32 | 31.75 | 0.79 | 0.00 | 3.17 | 3.97 |
| Samarthabari | 422 | 100.00 | 69.43 | 6.16 | 21.09 | 0.71 | 1.90 | 0.71 |

| Administrative Unit, Location and Community | General Household | Percentage of Toilet Facilities | | | | | | |
|--|----------------------|---------------------------------|--|--|---|---|---|--|
| | | Total | Safe Disposal with Flushing/ Pouring Water | Unsafe Disposal with Flushing/ Pouring Water | Pit Latrine with Slab/ Ventilated Improved Latrine/ Composting Latrine | Pit Latrine without Slab/ Open Pit | Raw/Open/ Hanging Latrine (Permanent/ Temporary) | Open Defecation/ No Latrine Available |
| 1 | 2 | 3 | 4 | 5 | 6 | 7 | 8 | 9 |
| Ward No. 03 | 1795 | 100.00 | 58.72 | 8.64 | 11.92 | 8.13 | 11.75 | 0.84 |
| Balardiar* | 1252 | 100.00 | 69.65 | 10.94 | 7.11 | 5.51 | 6.63 | 0.16 |
| Mulbari* | 543 | 100.00 | 33.52 | 3.31 | 23.02 | 14.18 | 23.57 | 2.39 |
| Mulbari Talukdarpara | 543 | 100.00 | 33.52 | 3.31 | 23.02 | 14.18 | 23.57 | 2.39 |
| Ward No. 04 | 1253 | 100.00 | 95.13 | 3.51 | 0.96 | 0.40 | 0.00 | 0.00 |
| Bil Itaria* | 10 | 100.00 | 100.00 | 0.00 | 0.00 | 0.00 | 0.00 | 0.00 |
| Bil Shimla* | 19 | 100.00 | 100.00 | 0.00 | 0.00 | 0.00 | 0.00 | 0.00 |
| Shimla Gopinath (Part)* | 1214 | 100.00 | 94.98 | 3.62 | 0.99 | 0.41 | 0.00 | 0.00 |
| Shimla Bazar | 1214 | 100.00 | 94.98 | 3.62 | 0.99 | 0.41 | 0.00 | 0.00 |
| Shimla Raghunath* | 10 | 100.00 | 100.00 | 0.00 | 0.00 | 0.00 | 0.00 | 0.00 |
| Ward No. 05 | 1916 | 100.00 | 50.84 | 20.46 | 15.66 | 8.09 | 3.97 | 0.99 |
| Bangali (Part)* | 876 | 100.00 | 39.16 | 12.33 | 27.28 | 14.04 | 5.71 | 1.48 |
| Kamrabad | 876 | 100.00 | 39.16 | 12.33 | 27.28 | 14.04 | 5.71 | 1.48 |
| Shimla Gopinath (Part)* | 1040 | 100.00 | 60.67 | 27.31 | 5.87 | 3.08 | 2.50 | 0.58 |
| Shimla Palli | 1040 | 100.00 | 60.67 | 27.31 | 5.87 | 3.08 | 2.50 | 0.58 |
| Ward No. 06 | 1645 | 100.00 | 69.48 | 14.29 | 11.25 | 1.16 | 3.47 | 0.36 |
| Chak Hatbari* | 231 | 100.00 | 47.62 | 3.90 | 45.02 | 2.16 | 0.87 | 0.43 |
| Diar Krishna (1st Khanda)* | 180 | 100.00 | 97.22 | 0.00 | 2.78 | 0.00 | 0.00 | 0.00 |
| Diar Krishnai (1st Khanda) | 180 | 100.00 | 97.22 | 0.00 | 2.78 | 0.00 | 0.00 | 0.00 |
| Diar Krisna (2nd Khanda)* | 51 | 100.00 | 50.98 | 13.73 | 0.00 | 0.00 | 33.33 | 1.96 |
| Diar Krishnai (2nd Khanda) | 51 | 100.00 | 50.98 | 13.73 | 0.00 | 0.00 | 33.33 | 1.96 |
| Haluaghat Shimla Madhab* | 36 | 100.00 | 33.33 | 22.22 | 0.00 | 36.11 | 8.33 | 0.00 |
| Katiarbari* | 119 | 100.00 | 63.87 | 26.05 | 5.04 | 0.00 | 3.36 | 1.68 |
| Shimla Bhagabat* | 37 | 100.00 | 40.54 | 51.35 | 0.00 | 2.70 | 2.70 | 2.70 |
| Shimla Baghabat | 37 | 100.00 | 40.54 | 51.35 | 0.00 | 2.70 | 2.70 | 2.70 |
| Shimla Chand* | 67 | 100.00 | 68.66 | 0.00 | 2.99 | 0.00 | 26.87 | 1.49 |
| Shimla Madhab Konabari* | 520 | 100.00 | 62.31 | 24.62 | 12.69 | 0.00 | 0.38 | 0.00 |
| Shimla Manohar Maizbari* | 404 | 100.00 | 88.86 | 8.17 | 0.50 | 0.00 | 2.48 | 0.00 |
| Ward No. 07 | 1213 | 100.00 | 45.01 | 9.73 | 34.54 | 5.77 | 3.96 | 0.99 |
| Bangali (Part)* | 1213 | 100.00 | 45.01 | 9.73 | 34.54 | 5.77 | 3.96 | 0.99 |
| Bangalipara Bausi Bazar | 903 | 100.00 | 50.72 | 9.41 | 36.43 | 0.44 | 1.77 | 1.22 |
| Ezrapara | 310 | 100.00 | 28.39 | 10.65 | 29.03 | 21.29 | 10.32 | 0.32 |
| Ward No. 08 | 1018 | 100.00 | 66.50 | 10.31 | 5.60 | 1.08 | 15.13 | 1.38 |
| Bangali (Part)* | 1018 | 100.00 | 66.50 | 10.31 | 5.60 | 1.08 | 15.13 | 1.38 |
| Bausi | 1018 | 100.00 | 66.50 | 10.31 | 5.60 | 1.08 | 15.13 | 1.38 |
| Ward No. 09 | 1174 | 100.00 | 44.97 | 12.69 | 23.51 | 15.25 | 3.32 | 0.26 |
| Bangali (Part)* | 1174 | 100.00 | 44.97 | 12.69 | 23.51 | 15.25 | 3.32 | 0.26 |
| Bangali Chandanpur | 327 | 100.00 | 38.53 | 8.56 | 36.39 | 10.09 | 6.42 | 0.00 |
| Bausi Gazaria | 195 | 100.00 | 46.15 | 49.23 | 0.51 | 1.03 | 1.54 | 1.54 |
| Chak Bangali | 116 | 100.00 | 10.34 | 0.00 | 6.90 | 82.76 | 0.00 | 0.00 |
| Char Bangali | 380 | 100.00 | 37.89 | 6.58 | 38.95 | 12.63 | 3.95 | 0.00 |
| Naogala | 156 | 100.00 | 100.00 | 0.00 | 0.00 | 0.00 | 0.00 | 0.00 |
| Aona Union | 8522 | 100.00 | 28.15 | 9.19 | 39.32 | 11.84 | 10.24 | 1.26 |
| Rural | 8522 | 100.00 | 28.15 | 9.19 | 39.32 | 11.84 | 10.24 | 1.26 |
| Urban | 0 | 0.00 | 0.00 | 0.00 | 0.00 | 0.00 | 0.00 | 0.00 |
| Aona* | 116 | 100.00 | 11.21 | 4.31 | 25.00 | 33.62 | 19.83 | 6.03 |
| Barikandi* | 31 | 100.00 | 0.00 | 0.00 | 12.90 | 25.81 | 41.94 | 19.35 |
| Dayalpur* | 1816 | 100.00 | 17.02 | 9.75 | 64.04 | 6.61 | 2.31 | 0.28 |
| Batikamari | 385 | 100.00 | 10.13 | 4.16 | 70.65 | 11.69 | 3.12 | 0.26 |
| Daulatpur | 1001 | 100.00 | 18.98 | 12.99 | 63.34 | 2.20 | 2.20 | 0.30 |
| Mendarber | 244 | 100.00 | 25.00 | 9.02 | 48.36 | 14.34 | 2.87 | 0.41 |
| Rampur | 186 | 100.00 | 10.22 | 4.84 | 74.73 | 9.68 | 0.54 | 0.00 |
| Ghuncha* | 161 | 100.00 | 1.24 | 0.00 | 38.51 | 0.62 | 58.39 | 1.24 |
| Goal Bathan* | 313 | 100.00 | 35.14 | 10.86 | 9.90 | 39.94 | 3.83 | 0.32 |
| Kalikapur* | 201 | 100.00 | 11.44 | 14.43 | 25.37 | 21.89 | 25.87 | 1.00 |
| Kulpai* | 521 | 100.00 | 13.24 | 0.38 | 50.48 | 25.14 | 9.60 | 1.15 |
| Kumarpara* | 355 | 100.00 | 33.24 | 4.79 | 31.83 | 14.93 | 13.52 | 1.69 |
| Kurulia Patal* | 459 | 100.00 | 47.28 | 11.98 | 19.61 | 6.54 | 9.80 | 4.79 |

| Administrative Unit, Location and Community | General Household | Percentage of Toilet Facilities | | | | | | |
|--|----------------------|---------------------------------|--|--|---|---|---|--|
| | | Total | Safe Disposal with Flushing/ Pouring Water | Unsafe Disposal with Flushing/ Pouring Water | Pit Latrine with Slab/ Ventilated Improved Latrine/ Composting Latrine | Pit Latrine without Slab/ Open Pit | Raw/Open/ Hanging Latrine (Permanent/ Temporary) | Open Defecation/ No Latrine Available |
| 1 | 2 | 3 | 4 | 5 | 6 | 7 | 8 | 9 |
| Natherpara* | 535 | 100.00 | 6.36 | 14.58 | 30.09 | 33.27 | 14.77 | 0.93 |
| Kashinathpur (Part) | 105 | 100.00 | 7.62 | 0.95 | 40.95 | 9.52 | 38.10 | 2.86 |
| Natherpara | 225 | 100.00 | 2.22 | 22.67 | 9.78 | 50.22 | 14.22 | 0.89 |
| Tikrapara | 205 | 100.00 | 10.24 | 12.68 | 46.83 | 26.83 | 3.41 | 0.00 |
| Panchashi* | 1245 | 100.00 | 51.65 | 11.57 | 21.85 | 5.54 | 8.43 | 0.96 |
| Taraniata* | 1316 | 100.00 | 37.39 | 10.79 | 27.89 | 6.08 | 16.11 | 1.75 |
| Chandpur | 170 | 100.00 | 95.29 | 1.76 | 0.00 | 0.00 | 2.94 | 0.00 |
| Kabariabari | 574 | 100.00 | 20.03 | 9.76 | 41.81 | 5.57 | 21.08 | 1.74 |
| Kashinathpur (Part) | 290 | 100.00 | 17.93 | 15.86 | 43.79 | 3.10 | 15.86 | 3.45 |
| Taraniata | 282 | 100.00 | 57.80 | 13.12 | 0.00 | 13.83 | 14.18 | 1.06 |
| Thalulla* | 1453 | 100.00 | 25.40 | 6.88 | 51.27 | 9.02 | 6.74 | 0.69 |
| Bhatara Union | 8970 | 100.00 | 66.72 | 13.43 | 11.00 | 3.85 | 4.57 | 0.42 |
| Rural | 8970 | 100.00 | 66.72 | 13.43 | 11.00 | 3.85 | 4.57 | 0.42 |
| Urban | 0 | 0.00 | 0.00 | 0.00 | 0.00 | 0.00 | 0.00 | 0.00 |
| Bangali (Part)* | 619 | 100.00 | 70.27 | 15.35 | 11.31 | 1.94 | 0.16 | 0.97 |
| Bausi Dopadah | 55 | 100.00 | 87.27 | 12.73 | 0.00 | 0.00 | 0.00 | 0.00 |
| Bausi Gazaria | 114 | 100.00 | 100.00 | 0.00 | 0.00 | 0.00 | 0.00 | 0.00 |
| Choukha | 160 | 100.00 | 41.25 | 7.50 | 43.75 | 6.88 | 0.00 | 0.63 |
| Nayapara | 99 | 100.00 | 90.91 | 9.09 | 0.00 | 0.00 | 0.00 | 0.00 |
| Periata | 153 | 100.00 | 54.25 | 41.18 | 0.00 | 0.65 | 0.65 | 3.27 |
| Nichintpur | 38 | 100.00 | 89.47 | 10.53 | 0.00 | 0.00 | 0.00 | 0.00 |
| Barai Patal* | 388 | 100.00 | 29.64 | 2.06 | 28.09 | 14.43 | 24.48 | 1.29 |
| Bhatara* | 1758 | 100.00 | 67.63 | 13.37 | 8.53 | 7.62 | 2.67 | 0.17 |
| Bhatara | 928 | 100.00 | 52.26 | 13.36 | 16.06 | 12.93 | 5.06 | 0.32 |
| Gopinathpur | 181 | 100.00 | 79.01 | 20.44 | 0.55 | 0.00 | 0.00 | 0.00 |
| Kasaripara | 116 | 100.00 | 79.31 | 20.69 | 0.00 | 0.00 | 0.00 | 0.00 |
| Mohanganj | 50 | 100.00 | 92.00 | 8.00 | 0.00 | 0.00 | 0.00 | 0.00 |
| Parpara | 382 | 100.00 | 84.29 | 12.04 | 0.00 | 3.66 | 0.00 | 0.00 |
| Uderpara | 101 | 100.00 | 100.00 | 0.00 | 0.00 | 0.00 | 0.00 | 0.00 |
| Bhebla* | 471 | 100.00 | 66.67 | 1.27 | 24.20 | 7.01 | 0.85 | 0.00 |
| Chandanpur* | 218 | 100.00 | 71.56 | 0.00 | 0.92 | 0.00 | 26.15 | 1.38 |
| Char Haripur* | 759 | 100.00 | 84.72 | 7.91 | 6.59 | 0.26 | 0.00 | 0.53 |
| Dhopadaha* | 417 | 100.00 | 82.97 | 1.20 | 14.87 | 0.24 | 0.72 | 0.00 |
| Fulbaria* | 631 | 100.00 | 61.97 | 12.68 | 1.74 | 3.65 | 19.97 | 0.00 |
| Jolarkhupi* | 46 | 100.00 | 91.30 | 0.00 | 0.00 | 0.00 | 2.17 | 6.52 |
| Joynagar* | 663 | 100.00 | 41.03 | 44.95 | 3.47 | 4.07 | 6.49 | 0.00 |
| Kalarchhara* | 75 | 100.00 | 100.00 | 0.00 | 0.00 | 0.00 | 0.00 | 0.00 |
| Krishna Rambari | 125 | 100.00 | 100.00 | 0.00 | 0.00 | 0.00 | 0.00 | 0.00 |
| Mahishabaduria (2nd Khanda)* | 125 | 100.00 | 100.00 | 0.00 | 0.00 | 0.00 | 0.00 | 0.00 |
| Krishnarambari | 125 | 100.00 | 100.00 | 0.00 | 0.00 | 0.00 | 0.00 | 0.00 |
| Krishnapur* | 469 | 100.00 | 73.56 | 7.89 | 17.27 | 0.21 | 0.85 | 0.21 |
| Kuturia* | 423 | 100.00 | 95.04 | 4.02 | 0.24 | 0.00 | 0.00 | 0.71 |
| Maguriapara* | 228 | 100.00 | 53.51 | 1.32 | 37.72 | 7.46 | 0.00 | 0.00 |
| Mahisha Bhaduria (1st Portion)* | 734 | 100.00 | 70.57 | 24.11 | 0.14 | 1.23 | 2.86 | 1.09 |
| Mahis Baduria | 734 | 100.00 | 70.57 | 24.11 | 0.14 | 1.23 | 2.86 | 1.09 |
| Pakhadubi* | 479 | 100.00 | 54.91 | 12.53 | 27.56 | 4.59 | 0.00 | 0.42 |
| Phuldaha* | 467 | 100.00 | 49.68 | 26.55 | 20.34 | 1.71 | 1.71 | 0.00 |
| Doail Union | 12492 | 100.00 | 24.77 | 24.94 | 29.33 | 8.49 | 10.87 | 1.59 |
| Rural | 12492 | 100.00 | 24.77 | 24.94 | 29.33 | 8.49 | 10.87 | 1.59 |
| Urban | 0 | 0.00 | 0.00 | 0.00 | 0.00 | 0.00 | 0.00 | 0.00 |
| Balia* | 1228 | 100.00 | 24.10 | 35.42 | 30.21 | 2.04 | 7.98 | 0.24 |
| Balia | 565 | 100.00 | 35.40 | 22.30 | 21.77 | 3.54 | 16.81 | 0.18 |
| Char Balia | 663 | 100.00 | 14.48 | 46.61 | 37.41 | 0.75 | 0.45 | 0.30 |
| Bhabanipur* | 990 | 100.00 | 25.05 | 35.45 | 26.26 | 7.07 | 5.15 | 1.01 |
| Bhabanipur | 590 | 100.00 | 37.46 | 36.78 | 16.78 | 2.88 | 4.92 | 1.19 |
| Loknathpur | 135 | 100.00 | 1.48 | 87.41 | 0.74 | 0.00 | 8.15 | 2.22 |
| Garadoba | 265 | 100.00 | 9.43 | 6.04 | 60.38 | 20.00 | 4.15 | 0.00 |
| Chaparkona* | 1691 | 100.00 | 31.52 | 11.41 | 19.69 | 12.66 | 21.94 | 2.78 |
| Chaparkona | 1073 | 100.00 | 27.87 | 9.23 | 24.23 | 14.82 | 20.04 | 3.82 |
| Decreeibanda | 412 | 100.00 | 41.50 | 10.19 | 16.75 | 11.89 | 19.42 | 0.24 |

Asterisk (*) denotes Mauza

| Administrative Unit, Location and Community | General Household | Percentage of Toilet Facilities | | | | | | |
|--|----------------------|---------------------------------|--|--|---|---|---|--|
| | | Total | Safe Disposal with Flushing/ Pouring Water | Unsafe Disposal with Flushing/ Pouring Water | Pit Latrine with Slab/ Ventilated Improved Latrine/ Composting Latrine | Pit Latrine without Slab/ Open Pit | Raw/Open/ Hanging Latrine (Permanent/ Temporary) | Open Defecation/ No Latrine Available |
| 1 | 2 | 3 | 4 | 5 | 6 | 7 | 8 | 9 |
| Kolarpar | 93 | 100.00 | 13.98 | 7.53 | 0.00 | 4.30 | 69.89 | 4.30 |
| Purbachar | 113 | 100.00 | 44.25 | 39.82 | 3.54 | 1.77 | 9.73 | 0.88 |
| Doail* | 3172 | 100.00 | 17.15 | 25.95 | 39.91 | 7.76 | 6.94 | 2.30 |
| Doail | 1520 | 100.00 | 18.09 | 24.80 | 37.83 | 10.33 | 5.13 | 3.82 |
| Gobindapur | 326 | 100.00 | 31.60 | 14.72 | 47.55 | 6.13 | 0.00 | 0.00 |
| Kazir Sadar | 119 | 100.00 | 21.85 | 37.82 | 2.52 | 9.24 | 24.37 | 4.20 |
| Krishnapur | 326 | 100.00 | 0.92 | 33.13 | 65.34 | 0.61 | 0.00 | 0.00 |
| Panchanandapur | 167 | 100.00 | 6.59 | 37.72 | 8.38 | 0.00 | 47.31 | 0.00 |
| Parmanandapur | 313 | 100.00 | 16.29 | 24.60 | 48.88 | 7.99 | 2.24 | 0.00 |
| Ramanandapur | 283 | 100.00 | 6.36 | 18.02 | 54.06 | 10.95 | 9.54 | 1.06 |
| Rampur | 118 | 100.00 | 48.31 | 45.76 | 0.00 | 0.00 | 0.00 | 5.93 |
| Dolbhiti* | 858 | 100.00 | 34.97 | 19.11 | 27.04 | 11.19 | 5.83 | 1.86 |
| Dolbhiti | 686 | 100.00 | 38.34 | 16.91 | 23.76 | 12.10 | 6.71 | 2.19 |
| Harkhali | 172 | 100.00 | 21.51 | 27.91 | 40.12 | 7.56 | 2.33 | 0.58 |
| Gramnikai* | 623 | 100.00 | 27.77 | 49.12 | 7.87 | 13.80 | 1.44 | 0.00 |
| Adachaki | 282 | 100.00 | 3.55 | 64.18 | 6.38 | 23.76 | 2.13 | 0.00 |
| Gramnikai | 263 | 100.00 | 49.81 | 46.39 | 3.04 | 0.38 | 0.38 | 0.00 |
| Mahishakandi | 78 | 100.00 | 41.03 | 3.85 | 29.49 | 23.08 | 2.56 | 0.00 |
| Hasra Majhail* | 1318 | 100.00 | 39.91 | 18.51 | 19.42 | 7.89 | 12.82 | 1.44 |
| Hasra | 372 | 100.00 | 29.30 | 9.14 | 38.98 | 16.94 | 4.30 | 1.34 |
| Majalia | 782 | 100.00 | 36.45 | 23.15 | 13.94 | 5.24 | 19.44 | 1.79 |
| Prasadpur | 164 | 100.00 | 80.49 | 17.68 | 1.22 | 0.00 | 0.61 | 0.00 |
| Hatbari* | 1294 | 100.00 | 19.17 | 20.32 | 34.47 | 7.42 | 17.62 | 1.00 |
| Char Hatbari | 482 | 100.00 | 34.44 | 1.45 | 49.38 | 4.15 | 9.13 | 1.45 |
| Hatbari | 812 | 100.00 | 10.10 | 31.53 | 25.62 | 9.36 | 22.66 | 0.74 |
| Rayderpara* | 1045 | 100.00 | 14.93 | 29.95 | 39.52 | 8.90 | 5.55 | 1.15 |
| Rayderpara | 823 | 100.00 | 14.09 | 37.42 | 43.86 | 1.94 | 2.19 | 0.49 |
| Udnapara | 222 | 100.00 | 18.02 | 2.25 | 23.42 | 34.68 | 18.02 | 3.60 |
| Sasharbal* | 153 | 100.00 | 18.95 | 15.69 | 24.84 | 19.61 | 20.26 | 0.65 |
| Tangail Rajibdia* | 120 | 100.00 | 34.17 | 0.00 | 0.00 | 0.83 | 60.83 | 4.17 |
| Kamrabad Union | 4475 | 100.00 | 27.06 | 38.32 | 18.68 | 10.19 | 4.89 | 0.85 |
| Rural | 4475 | 100.00 | 27.06 | 38.32 | 18.68 | 10.19 | 4.89 | 0.85 |
| Urban | 0 | 0.00 | 0.00 | 0.00 | 0.00 | 0.00 | 0.00 | 0.00 |
| Banda Baula* | 14 | 100.00 | 0.00 | 0.00 | 92.86 | 7.14 | 0.00 | 0.00 |
| Barabaria* | 803 | 100.00 | 34.37 | 46.58 | 8.72 | 5.23 | 4.36 | 0.75 |
| Barabaria | 694 | 100.00 | 31.56 | 52.16 | 7.06 | 4.61 | 4.61 | 0.00 |
| Bir Barabaria | 109 | 100.00 | 52.29 | 11.01 | 19.27 | 9.17 | 2.75 | 5.50 |
| Binjail (1st Khanda)* | 267 | 100.00 | 1.50 | 29.21 | 46.07 | 14.23 | 8.99 | 0.00 |
| Binjail (Part-1) | 267 | 100.00 | 1.50 | 29.21 | 46.07 | 14.23 | 8.99 | 0.00 |
| Binjail (2nd Khanda)* | 33 | 100.00 | 0.00 | 0.00 | 90.91 | 9.09 | 0.00 | 0.00 |
| Binjail (Part-2) | 33 | 100.00 | 0.00 | 0.00 | 90.91 | 9.09 | 0.00 | 0.00 |
| Char Dharabarsha* | 155 | 100.00 | 1.29 | 9.68 | 41.94 | 35.48 | 8.39 | 3.23 |
| Dharabarsha (1st Khanda)* | 44 | 100.00 | 15.91 | 61.36 | 22.73 | 0.00 | 0.00 | 0.00 |
| Dharabarsha (Part-1) | 44 | 100.00 | 15.91 | 61.36 | 22.73 | 0.00 | 0.00 | 0.00 |
| Dharabarsha (2nd Khanda)* | 37 | 100.00 | 54.05 | 27.03 | 8.11 | 0.00 | 10.81 | 0.00 |
| Dharabarsha (2nd Portion) | 37 | 100.00 | 54.05 | 27.03 | 8.11 | 0.00 | 10.81 | 0.00 |
| Goniapara Dharabarsha (3rd Khanda)* | 410 | 100.00 | 8.05 | 35.37 | 12.68 | 41.71 | 1.46 | 0.73 |
| Goniapara Dharabarsha (Part-3) | 410 | 100.00 | 8.05 | 35.37 | 12.68 | 41.71 | 1.46 | 0.73 |
| Gopinathpur Bayshing* | 67 | 100.00 | 0.00 | 70.15 | 25.37 | 4.48 | 0.00 | 0.00 |
| Gopinath Bayshing | 67 | 100.00 | 0.00 | 70.15 | 25.37 | 4.48 | 0.00 | 0.00 |
| Helenchabari* | 428 | 100.00 | 14.02 | 62.15 | 7.48 | 6.07 | 10.05 | 0.23 |
| Kandarpara* | 41 | 100.00 | 26.83 | 29.27 | 7.32 | 36.59 | 0.00 | 0.00 |
| Kandarpara Baruna* | 287 | 100.00 | 21.95 | 43.55 | 33.10 | 1.05 | 0.35 | 0.00 |
| Kayra* | 207 | 100.00 | 45.89 | 24.64 | 20.29 | 0.00 | 7.25 | 1.93 |
| Niugir Tengar* | 126 | 100.00 | 12.70 | 33.33 | 30.95 | 15.08 | 7.94 | 0.00 |
| Panchbari Decree* | 171 | 100.00 | 39.18 | 33.33 | 13.45 | 2.92 | 2.92 | 8.19 |
| Soakair* | 776 | 100.00 | 53.22 | 31.70 | 4.51 | 3.48 | 6.96 | 0.13 |

| Administrative Unit, Location and Community | General Household | Percentage of Toilet Facilities | | | | | | |
|--|----------------------|---------------------------------|--|--|---|---|---|--|
| | | Total | Safe Disposal with Flushing/ Pouring Water | Unsafe Disposal with Flushing/ Pouring Water | Pit Latrine with Slab/ Ventilated Improved Latrine/ Composting Latrine | Pit Latrine without Slab/ Open Pit | Raw/Open/ Hanging Latrine (Permanent/ Temporary) | Open Defecation/ No Latrine Available |
| 1 | 2 | 3 | 4 | 5 | 6 | 7 | 8 | 9 |
| Sonakanda* | 303 | 100.00 | 15.18 | 47.85 | 35.31 | 0.00 | 0.99 | 0.66 |
| Swadhinabari* | 187 | 100.00 | 26.74 | 25.67 | 28.88 | 15.51 | 2.14 | 1.07 |
| Syedpur* | 119 | 100.00 | 40.34 | 22.69 | 19.33 | 15.97 | 1.68 | 0.00 |
| Mahadan Union | 10047 | 100.00 | 52.94 | 17.65 | 17.08 | 5.28 | 6.02 | 1.04 |
| Rural | 10047 | 100.00 | 52.94 | 17.65 | 17.08 | 5.28 | 6.02 | 1.04 |
| Urban | 0 | 0.00 | 0.00 | 0.00 | 0.00 | 0.00 | 0.00 | 0.00 |
| Banagram* | 1214 | 100.00 | 52.22 | 23.72 | 21.25 | 1.40 | 1.24 | 0.16 |
| Banagram | 866 | 100.00 | 54.16 | 22.06 | 21.94 | 1.85 | 0.00 | 0.00 |
| Shyamerpara | 348 | 100.00 | 47.41 | 27.87 | 19.54 | 0.29 | 4.31 | 0.57 |
| Banshbari* | 376 | 100.00 | 35.64 | 33.78 | 6.38 | 14.63 | 7.98 | 1.60 |
| Bara Shara* | 286 | 100.00 | 76.22 | 18.53 | 3.50 | 1.05 | 0.35 | 0.35 |
| Bil Balia* | 1053 | 100.00 | 72.27 | 26.12 | 1.23 | 0.28 | 0.09 | 0.00 |
| Hiranyabari* | 280 | 100.00 | 40.36 | 4.64 | 33.21 | 3.93 | 7.50 | 10.36 |
| Hirannabari | 280 | 100.00 | 40.36 | 4.64 | 33.21 | 3.93 | 7.50 | 10.36 |
| Husnabad* | 273 | 100.00 | 18.32 | 10.62 | 68.13 | 2.93 | 0.00 | 0.00 |
| Jhingarbhitia* | 88 | 100.00 | 25.00 | 29.55 | 4.55 | 1.14 | 28.41 | 11.36 |
| Karbari* | 320 | 100.00 | 48.44 | 44.06 | 0.63 | 0.00 | 6.88 | 0.00 |
| Kargram* | 894 | 100.00 | 43.85 | 17.45 | 24.94 | 7.16 | 4.92 | 1.68 |
| Khaguria* | 646 | 100.00 | 41.02 | 18.89 | 19.66 | 5.42 | 14.24 | 0.77 |
| Kodla* | 103 | 100.00 | 98.06 | 1.94 | 0.00 | 0.00 | 0.00 | 0.00 |
| Mahadan* | 963 | 100.00 | 45.17 | 10.38 | 24.51 | 9.45 | 10.18 | 0.31 |
| Matiajani* | 317 | 100.00 | 80.13 | 11.67 | 0.95 | 0.00 | 3.79 | 3.47 |
| Naldair* | 322 | 100.00 | 36.34 | 10.87 | 33.23 | 11.80 | 7.45 | 0.31 |
| Raghunathpur* | 325 | 100.00 | 98.46 | 1.23 | 0.00 | 0.00 | 0.31 | 0.00 |
| Rajibdia* | 119 | 100.00 | 26.05 | 0.84 | 7.56 | 37.82 | 24.37 | 3.36 |
| Sanakair* | 840 | 100.00 | 54.76 | 15.36 | 11.55 | 10.83 | 6.79 | 0.71 |
| Dholochara | 81 | 100.00 | 41.98 | 18.52 | 0.00 | 2.47 | 37.04 | 0.00 |
| Sanakair | 574 | 100.00 | 45.82 | 18.99 | 16.38 | 14.63 | 3.83 | 0.35 |
| Shibpur | 185 | 100.00 | 88.11 | 2.70 | 1.62 | 2.70 | 2.70 | 2.16 |
| Sengua* | 1403 | 100.00 | 48.47 | 15.75 | 22.88 | 4.63 | 7.63 | 0.64 |
| Uchchagram* | 225 | 100.00 | 78.67 | 6.22 | 1.33 | 1.33 | 11.56 | 0.89 |
| Pingna Union | 7285 | 100.00 | 29.61 | 18.67 | 27.21 | 12.45 | 11.34 | 0.73 |
| Rural | 6630 | 100.00 | 31.89 | 17.95 | 24.28 | 12.71 | 12.43 | 0.74 |
| Urban | 655 | 100.00 | 6.56 | 25.95 | 56.79 | 9.77 | 0.31 | 0.61 |
| Baraipatal* | 1511 | 100.00 | 53.47 | 28.46 | 10.39 | 3.18 | 4.17 | 0.33 |
| Baraipatal | 818 | 100.00 | 64.55 | 17.11 | 9.41 | 0.98 | 7.33 | 0.61 |
| Fuladherpara | 693 | 100.00 | 40.40 | 41.85 | 11.54 | 5.77 | 0.43 | 0.00 |
| Bashuria* | 1109 | 100.00 | 37.42 | 6.67 | 34.08 | 10.37 | 10.37 | 1.08 |
| Bashuria | 214 | 100.00 | 33.64 | 3.74 | 54.67 | 6.54 | 0.47 | 0.93 |
| Narpara | 364 | 100.00 | 42.03 | 7.69 | 7.42 | 19.51 | 21.98 | 1.37 |
| Padmapur | 179 | 100.00 | 43.58 | 20.67 | 3.35 | 13.97 | 18.44 | 0.00 |
| Radhanagar | 352 | 100.00 | 31.82 | 0.28 | 64.77 | 1.42 | 0.28 | 1.42 |
| Char Bashuria* | 8 | 100.00 | 75.00 | 0.00 | 25.00 | 0.00 | 0.00 | 0.00 |
| Dari Meiya* | 364 | 100.00 | 65.66 | 19.78 | 9.34 | 3.57 | 1.10 | 0.55 |
| Kabulibari* | 21 | 100.00 | 0.00 | 9.52 | 14.29 | 9.52 | 66.67 | 0.00 |
| Khas Baliameda* | 81 | 100.00 | 1.23 | 45.68 | 8.64 | 9.88 | 34.57 | 0.00 |
| Medur* | 379 | 100.00 | 22.16 | 1.58 | 15.04 | 26.65 | 32.98 | 1.58 |
| Meiya* | 484 | 100.00 | 2.48 | 0.00 | 65.29 | 8.88 | 21.69 | 1.65 |
| Nalsunda* | 1332 | 100.00 | 20.50 | 11.41 | 16.67 | 30.78 | 20.20 | 0.45 |
| Balia Menda | 339 | 100.00 | 45.72 | 14.16 | 17.11 | 20.35 | 2.06 | 0.59 |
| Dakatia Menda | 22 | 100.00 | 0.00 | 9.09 | 0.00 | 77.27 | 13.64 | 0.00 |
| Mirkutir | 406 | 100.00 | 17.24 | 11.33 | 36.45 | 17.73 | 16.26 | 0.99 |
| Nalsanda | 565 | 100.00 | 8.50 | 9.91 | 2.83 | 44.60 | 34.16 | 0.00 |
| Pingna* | 1341 | 100.00 | 20.58 | 31.10 | 32.36 | 7.68 | 7.53 | 0.75 |
| Raspal* | 655 | 100.00 | 6.56 | 25.95 | 56.79 | 9.77 | 0.31 | 0.61 |
| Gopalganj Kawamara | 559 | 100.00 | 7.51 | 30.41 | 56.53 | 4.65 | 0.18 | 0.72 |
| Raspal | 96 | 100.00 | 1.04 | 0.00 | 58.33 | 39.58 | 1.04 | 0.00 |

| Administrative Unit, Location and Community | General Household | Percentage of Toilet Facilities | | | | | | |
|--|----------------------|---------------------------------|--|--|---|---|---|--|
| | | Total | Safe Disposal with Flushing/ Pouring Water | Unsafe Disposal with Flushing/ Pouring Water | Pit Latrine with Slab/ Ventilated Improved Latrine/ Composting Latrine | Pit Latrine without Slab/ Open Pit | Raw/Open/ Hanging Latrine (Permanent/ Temporary) | Open Defecation/ No Latrine Available |
| 1 | 2 | 3 | 4 | 5 | 6 | 7 | 8 | 9 |
| Pogaldigha Union | 14513 | 100.00 | 52.12 | 15.80 | 17.95 | 6.41 | 6.95 | 0.77 |
| Rural | 11934 | 100.00 | 52.08 | 17.06 | 18.22 | 5.99 | 5.92 | 0.73 |
| Urban | 2579 | 100.00 | 52.31 | 9.97 | 16.71 | 8.34 | 11.71 | 0.97 |
| Binnafair* | 3668 | 100.00 | 50.90 | 17.56 | 19.00 | 7.31 | 4.50 | 0.74 |
| Bagarpar | 833 | 100.00 | 48.38 | 19.33 | 22.93 | 9.00 | 0.24 | 0.12 |
| Binnafair | 335 | 100.00 | 44.48 | 12.84 | 18.51 | 1.49 | 20.90 | 1.79 |
| Chakpara | 263 | 100.00 | 37.26 | 49.05 | 11.41 | 0.38 | 1.52 | 0.38 |
| Gobindanagar | 535 | 100.00 | 47.10 | 10.09 | 28.22 | 5.98 | 7.29 | 1.31 |
| Monarpara | 436 | 100.00 | 46.79 | 13.99 | 37.61 | 1.15 | 0.23 | 0.23 |
| Patabuga | 244 | 100.00 | 62.30 | 8.20 | 24.59 | 1.23 | 1.64 | 2.05 |
| Putiarpar | 653 | 100.00 | 55.13 | 10.57 | 4.29 | 22.51 | 6.89 | 0.61 |
| Sancharpar | 276 | 100.00 | 63.41 | 35.87 | 0.72 | 0.00 | 0.00 | 0.00 |
| Shimultair | 93 | 100.00 | 79.57 | 8.60 | 9.68 | 0.00 | 0.00 | 2.15 |
| Brahmanjani* | 179 | 100.00 | 37.43 | 17.32 | 5.03 | 22.35 | 10.61 | 7.26 |
| Damodarpur* | 754 | 100.00 | 43.24 | 15.52 | 27.19 | 7.03 | 5.70 | 1.33 |
| Chechiabadha | 181 | 100.00 | 41.44 | 6.08 | 43.09 | 2.21 | 6.63 | 0.55 |
| Damodarpur | 573 | 100.00 | 43.80 | 18.50 | 22.16 | 8.55 | 5.41 | 1.57 |
| Malipara* | 1624 | 100.00 | 49.75 | 22.84 | 19.03 | 4.31 | 3.69 | 0.37 |
| Manikpatal* | 155 | 100.00 | 25.81 | 20.65 | 45.16 | 4.52 | 2.58 | 1.29 |
| Pogaldigha* | 5198 | 100.00 | 58.37 | 14.87 | 14.62 | 4.33 | 7.39 | 0.42 |
| Charpara | 277 | 100.00 | 50.54 | 20.58 | 27.80 | 0.72 | 0.36 | 0.00 |
| Duriarbhita | 492 | 100.00 | 64.23 | 19.51 | 13.41 | 1.42 | 1.22 | 0.20 |
| Gobindapatal | 172 | 100.00 | 41.86 | 15.12 | 0.58 | 8.14 | 34.30 | 0.00 |
| Kandarpara | 557 | 100.00 | 63.02 | 3.59 | 18.49 | 14.18 | 0.72 | 0.00 |
| Kuranipara | 168 | 100.00 | 36.31 | 0.00 | 0.60 | 0.00 | 63.10 | 0.00 |
| Pakhimara | 1127 | 100.00 | 68.50 | 4.08 | 26.35 | 0.98 | 0.09 | 0.00 |
| Palisha | 392 | 100.00 | 36.48 | 55.10 | 2.04 | 2.81 | 2.55 | 1.02 |
| Pogaldigha | 1100 | 100.00 | 61.73 | 20.64 | 6.73 | 2.55 | 7.36 | 1.00 |
| Ramchandrakhali | 270 | 100.00 | 65.19 | 2.22 | 5.19 | 0.37 | 27.04 | 0.00 |
| Tarakandi | 643 | 100.00 | 50.39 | 12.29 | 18.51 | 11.20 | 6.69 | 0.93 |
| Rudra Bayra* | 2579 | 100.00 | 52.31 | 9.97 | 16.71 | 8.34 | 11.71 | 0.97 |
| Baishar Charpara | 159 | 100.00 | 36.48 | 6.29 | 23.90 | 19.50 | 13.84 | 0.00 |
| Bayra | 707 | 100.00 | 60.96 | 13.01 | 15.13 | 3.96 | 6.51 | 0.42 |
| Gachh Bayra | 403 | 100.00 | 39.70 | 0.74 | 8.19 | 16.38 | 33.50 | 1.49 |
| Gendarpara | 530 | 100.00 | 70.38 | 9.25 | 4.72 | 0.94 | 11.89 | 2.83 |
| Rudra Bayra | 780 | 100.00 | 41.92 | 13.21 | 29.23 | 10.90 | 4.62 | 0.13 |
| Takuria* | 356 | 100.00 | 20.51 | 19.10 | 34.83 | 14.61 | 8.99 | 1.97 |
| Satpoa Union | 8314 | 100.00 | 32.40 | 38.72 | 20.41 | 3.46 | 4.55 | 0.46 |
| Rural | 8314 | 100.00 | 32.40 | 38.72 | 20.41 | 3.46 | 4.55 | 0.46 |
| Urban | 0 | 0.00 | 0.00 | 0.00 | 0.00 | 0.00 | 0.00 | 0.00 |
| Adra* | 1411 | 100.00 | 51.45 | 29.62 | 8.08 | 1.70 | 8.65 | 0.50 |
| Baghmara* | 423 | 100.00 | 35.22 | 44.44 | 11.35 | 3.78 | 4.49 | 0.71 |
| Char Jamira* | 487 | 100.00 | 1.03 | 52.77 | 36.14 | 5.95 | 3.49 | 0.62 |
| Chhataria* | 914 | 100.00 | 32.49 | 31.40 | 33.37 | 0.44 | 2.08 | 0.22 |
| Chuniapatal* | 871 | 100.00 | 49.83 | 28.13 | 18.37 | 2.99 | 0.57 | 0.11 |
| Daserbari* | 221 | 100.00 | 28.05 | 48.42 | 14.03 | 1.36 | 7.69 | 0.45 |
| Dighalkandi* | 86 | 100.00 | 2.33 | 37.21 | 44.19 | 13.95 | 1.16 | 1.16 |
| Kunairpara* | 138 | 100.00 | 0.00 | 42.03 | 57.25 | 0.72 | 0.00 | 0.00 |
| Nagda* | 139 | 100.00 | 10.79 | 87.77 | 0.00 | 0.72 | 0.72 | 0.00 |
| Nandina* | 524 | 100.00 | 44.27 | 4.39 | 41.03 | 6.49 | 3.63 | 0.19 |
| Rouha* | 976 | 100.00 | 13.73 | 66.29 | 10.04 | 1.33 | 8.09 | 0.51 |
| Khalishakuri | 130 | 100.00 | 2.31 | 97.69 | 0.00 | 0.00 | 0.00 | 0.00 |
| Rouha | 846 | 100.00 | 15.48 | 61.47 | 11.58 | 1.54 | 9.34 | 0.59 |
| Sarishabari* | 1322 | 100.00 | 37.90 | 29.35 | 20.57 | 6.88 | 4.24 | 1.06 |
| Char Sarishabari | 1322 | 100.00 | 37.90 | 29.35 | 20.57 | 6.88 | 4.24 | 1.06 |
| Shinguria* | 170 | 100.00 | 1.76 | 98.24 | 0.00 | 0.00 | 0.00 | 0.00 |
| Shishua* | 524 | 100.00 | 22.90 | 36.26 | 30.15 | 6.30 | 4.39 | 0.00 |
| Tangail Diar Krishnai* | 108 | 100.00 | 12.96 | 83.33 | 2.78 | 0.93 | 0.00 | 0.00 |

Table C-17: General Household by Main Source of Cooking Fuel and Electricity Coverage by Location and Community, 2022

| Administrative Unit, Location and Community | General Household | Percentage of Source of Cooking Fuel | | | | | | | | | | | Percentage of Electricity Coverage |
|---|-------------------|--------------------------------------|-----------------------|--------------------------|---------------------------------|--------------------|---------------|-------------|-------------|--------------|-------------|-------------|------------------------------------|
| | | Total | Straw/Leaf/ Bran/Husk | Wood/Chalk/ Chopped Wood | Wood-coal/ Charcoal/ Dried Dung | Kerosene/ Paraffin | Petrol/Diesel | Electricity | Supply Gas | LP Gas | Biogas | Others | |
| 1 | 2 | 3 | 4 | 5 | 6 | 7 | 8 | 9 | 10 | 11 | 12 | 13 | 14 |
| Jamalpur | 649427 | 100.00 | 23.37 | 66.33 | 3.18 | 0.01 | 0.01 | 0.10 | 2.10 | 4.76 | 0.06 | 0.07 | 99.17 |
| Rural | 484956 | 100.00 | 25.65 | 68.21 | 3.23 | 0.01 | 0.01 | 0.05 | 0.15 | 2.57 | 0.04 | 0.06 | 99.11 |
| Urban | 164471 | 100.00 | 16.65 | 60.79 | 3.03 | 0.01 | 0.02 | 0.26 | 7.84 | 11.21 | 0.11 | 0.08 | 99.33 |
| Bakshiganj Upazila | 62477 | 100.00 | 12.41 | 81.07 | 2.52 | 0.01 | 0.00 | 0.04 | 0.00 | 3.91 | 0.01 | 0.03 | 98.90 |
| Rural | 34334 | 100.00 | 10.73 | 84.44 | 2.72 | 0.01 | 0.00 | 0.03 | 0.00 | 2.02 | 0.01 | 0.03 | 98.85 |
| Urban | 28143 | 100.00 | 14.47 | 76.95 | 2.26 | 0.00 | 0.01 | 0.05 | 0.00 | 6.22 | 0.01 | 0.04 | 98.96 |
| Bakshiganj Paurashava | 12821 | 100.00 | 8.99 | 77.52 | 1.55 | 0.00 | 0.02 | 0.08 | 0.00 | 11.75 | 0.02 | 0.08 | 98.81 |
| Ward No. 01 | 1242 | 100.00 | 10.06 | 84.78 | 3.30 | 0.00 | 0.00 | 0.00 | 0.00 | 1.85 | 0.00 | 0.00 | 99.68 |
| Malirchar* | 1242 | 100.00 | 10.06 | 84.78 | 3.30 | 0.00 | 0.00 | 0.00 | 0.00 | 1.85 | 0.00 | 0.00 | 99.68 |
| Beparipara | 171 | 100.00 | 4.09 | 92.40 | 0.58 | 0.00 | 0.00 | 0.00 | 0.00 | 2.92 | 0.00 | 0.00 | 98.83 |
| Chalakpara | 192 | 100.00 | 19.79 | 71.35 | 8.85 | 0.00 | 0.00 | 0.00 | 0.00 | 0.00 | 0.00 | 0.00 | 100.00 |
| Ghoshpara | 105 | 100.00 | 6.67 | 88.57 | 0.00 | 0.00 | 0.00 | 0.00 | 0.00 | 4.76 | 0.00 | 0.00 | 100.00 |
| Moulvipara | 199 | 100.00 | 16.08 | 71.36 | 11.56 | 0.00 | 0.00 | 0.00 | 0.00 | 1.01 | 0.00 | 0.00 | 100.00 |
| Nayapara | 422 | 100.00 | 9.72 | 87.68 | 0.00 | 0.00 | 0.00 | 0.00 | 0.00 | 2.61 | 0.00 | 0.00 | 99.53 |
| Hazi Para | 153 | 100.00 | 0.00 | 100.00 | 0.00 | 0.00 | 0.00 | 0.00 | 0.00 | 0.00 | 0.00 | 0.00 | 100.00 |
| Ward No. 02 | 1123 | 100.00 | 26.71 | 69.55 | 0.53 | 0.00 | 0.00 | 0.18 | 0.00 | 2.94 | 0.00 | 0.09 | 99.02 |
| Malirchar (Part)* | 1123 | 100.00 | 26.71 | 69.55 | 0.53 | 0.00 | 0.00 | 0.18 | 0.00 | 2.94 | 0.00 | 0.09 | 99.02 |
| Dhumalipara | 401 | 100.00 | 19.45 | 71.32 | 1.25 | 0.00 | 0.00 | 0.50 | 0.00 | 7.48 | 0.00 | 0.00 | 98.75 |
| Malirchar Pashchimpara | 125 | 100.00 | 0.00 | 100.00 | 0.00 | 0.00 | 0.00 | 0.00 | 0.00 | 0.00 | 0.00 | 0.00 | 96.80 |
| Mandalpara | 259 | 100.00 | 9.27 | 89.96 | 0.39 | 0.00 | 0.00 | 0.00 | 0.00 | 0.39 | 0.00 | 0.00 | 100.00 |
| Takirpara | 338 | 100.00 | 58.58 | 40.53 | 0.00 | 0.00 | 0.00 | 0.00 | 0.00 | 0.59 | 0.00 | 0.30 | 99.41 |
| Ward No. 03 | 832 | 100.00 | 27.52 | 69.83 | 0.24 | 0.00 | 0.00 | 0.00 | 0.00 | 2.28 | 0.00 | 0.12 | 98.20 |
| Malirchar* | 832 | 100.00 | 27.52 | 69.83 | 0.24 | 0.00 | 0.00 | 0.00 | 0.00 | 2.28 | 0.00 | 0.12 | 98.20 |
| Baraitari | 102 | 100.00 | 24.51 | 73.53 | 0.00 | 0.00 | 0.00 | 0.00 | 0.00 | 1.96 | 0.00 | 0.00 | 98.04 |
| Mesherchar Pashchimpara | 353 | 100.00 | 33.99 | 62.04 | 0.57 | 0.00 | 0.00 | 0.00 | 0.00 | 3.40 | 0.00 | 0.00 | 99.15 |
| Mesherchar Purbapara | 377 | 100.00 | 22.28 | 76.13 | 0.00 | 0.00 | 0.00 | 0.00 | 0.00 | 1.33 | 0.00 | 0.27 | 97.35 |
| Ward No. 04 | 1817 | 100.00 | 6.49 | 70.83 | 3.41 | 0.00 | 0.00 | 0.17 | 0.00 | 18.93 | 0.00 | 0.17 | 98.57 |
| Rajendraganj* | 1817 | 100.00 | 6.49 | 70.83 | 3.41 | 0.00 | 0.00 | 0.17 | 0.00 | 18.93 | 0.00 | 0.17 | 98.57 |
| Bakshiganj Pashchimpara | 345 | 100.00 | 0.87 | 69.86 | 0.00 | 0.00 | 0.00 | 0.00 | 0.00 | 29.28 | 0.00 | 0.00 | 99.42 |
| Jigatala | 222 | 100.00 | 1.35 | 96.40 | 2.25 | 0.00 | 0.00 | 0.00 | 0.00 | 0.00 | 0.00 | 0.00 | 97.30 |
| Kagmaripara | 304 | 100.00 | 19.74 | 60.53 | 18.09 | 0.00 | 0.00 | 0.00 | 0.00 | 0.99 | 0.00 | 0.66 | 98.36 |
| Miapara | 376 | 100.00 | 1.33 | 65.16 | 0.00 | 0.00 | 0.00 | 0.53 | 0.00 | 32.98 | 0.00 | 0.00 | 98.40 |
| Pakhimara | 173 | 100.00 | 0.00 | 84.97 | 0.58 | 0.00 | 0.00 | 0.00 | 0.00 | 13.87 | 0.00 | 0.58 | 97.11 |
| Sardarpara | 232 | 100.00 | 8.62 | 62.93 | 0.43 | 0.00 | 0.00 | 0.43 | 0.00 | 27.59 | 0.00 | 0.00 | 99.14 |
| Saudagarpara | 165 | 100.00 | 16.36 | 66.67 | 0.00 | 0.00 | 0.00 | 0.00 | 0.00 | 16.97 | 0.00 | 0.00 | 100.00 |
| Ward No. 05 | 1466 | 100.00 | 4.50 | 66.44 | 0.95 | 0.00 | 0.00 | 0.14 | 0.00 | 27.69 | 0.14 | 0.14 | 98.91 |
| Rajendraganj* | 1466 | 100.00 | 4.50 | 66.44 | 0.95 | 0.00 | 0.00 | 0.14 | 0.00 | 27.69 | 0.14 | 0.14 | 98.91 |
| Bakshiganj Bazar | 197 | 100.00 | 1.02 | 45.18 | 1.02 | 0.00 | 0.00 | 0.51 | 0.00 | 51.27 | 0.00 | 1.02 | 98.98 |
| Bakshiganj Namapara | 457 | 100.00 | 1.31 | 66.74 | 1.31 | 0.00 | 0.00 | 0.00 | 0.00 | 30.20 | 0.44 | 0.00 | 98.25 |
| Bakshiganj Uttarpara | 284 | 100.00 | 0.00 | 58.10 | 1.41 | 0.00 | 0.00 | 0.35 | 0.00 | 40.14 | 0.00 | 0.00 | 99.30 |
| Malipara | 15 | 100.00 | 0.00 | 40.00 | 0.00 | 0.00 | 0.00 | 0.00 | 0.00 | 60.00 | 0.00 | 0.00 | 100.00 |
| Mesherchar Namapara | 414 | 100.00 | 14.01 | 80.68 | 0.48 | 0.00 | 0.00 | 0.00 | 0.00 | 4.83 | 0.00 | 0.00 | 99.28 |
| Modakpara | 99 | 100.00 | 0.00 | 75.76 | 0.00 | 0.00 | 0.00 | 0.00 | 0.00 | 24.24 | 0.00 | 0.00 | 98.99 |
| Ward No. 06 | 1955 | 100.00 | 11.56 | 72.33 | 1.18 | 0.00 | 0.05 | 0.00 | 0.00 | 14.78 | 0.00 | 0.10 | 98.11 |
| Char Kauria* | 559 | 100.00 | 0.18 | 49.37 | 2.86 | 0.00 | 0.18 | 0.00 | 0.00 | 47.05 | 0.00 | 0.36 | 99.82 |
| Chariapara | 559 | 100.00 | 0.18 | 49.37 | 2.86 | 0.00 | 0.18 | 0.00 | 0.00 | 47.05 | 0.00 | 0.36 | 99.82 |
| Goalgaon* | 1396 | 100.00 | 16.12 | 81.52 | 0.50 | 0.00 | 0.00 | 0.00 | 0.00 | 1.86 | 0.00 | 0.00 | 97.42 |
| Chanderban | 371 | 100.00 | 25.34 | 71.97 | 0.00 | 0.00 | 0.00 | 0.00 | 0.00 | 2.70 | 0.00 | 0.00 | 97.57 |
| Chandrabaj | 76 | 100.00 | 0.00 | 93.42 | 2.63 | 0.00 | 0.00 | 0.00 | 0.00 | 3.95 | 0.00 | 0.00 | 98.68 |
| Madhyapara | 186 | 100.00 | 0.00 | 96.77 | 1.61 | 0.00 | 0.00 | 0.00 | 0.00 | 1.61 | 0.00 | 0.00 | 99.46 |
| Pashchimpara | 300 | 100.00 | 0.33 | 97.67 | 0.33 | 0.00 | 0.00 | 0.00 | 0.00 | 1.67 | 0.00 | 0.00 | 98.00 |
| Purbapara | 463 | 100.00 | 28.08 | 70.63 | 0.22 | 0.00 | 0.00 | 0.00 | 0.00 | 1.08 | 0.00 | 0.00 | 95.90 |
| Ward No. 07 | 1572 | 100.00 | 1.72 | 78.88 | 0.70 | 0.00 | 0.00 | 0.00 | 0.00 | 18.70 | 0.00 | 0.00 | 99.24 |
| Char Kauria (Part)* | 1572 | 100.00 | 1.72 | 78.88 | 0.70 | 0.00 | 0.00 | 0.00 | 0.00 | 18.70 | 0.00 | 0.00 | 99.24 |
| Dakshin Simarpara | 193 | 100.00 | 0.00 | 45.60 | 0.52 | 0.00 | 0.00 | 0.00 | 0.00 | 53.89 | 0.00 | 0.00 | 99.48 |
| Pakhimara | 427 | 100.00 | 2.81 | 79.16 | 0.23 | 0.00 | 0.00 | 0.00 | 0.00 | 17.80 | 0.00 | 0.00 | 99.53 |

Asterisk (*) denotes Mauza

| Administrative Unit, Location and Community | General Household | Percentage of Source of Cooking Fuel | | | | | | | | | | | Percentage of Electricity Coverage |
|---|-------------------|--------------------------------------|-----------------------|--------------------------|---------------------------------|--------------------|---------------|-------------|-------------|-------------|-------------|-------------|------------------------------------|
| | | Total | Straw/Leaf/ Bran/Husk | Wood/Chalk/ Chopped Wood | Wood-coal/ Charcoal/ Dried Dung | Kerosene/ Paraffin | Petrol/Diesel | Electricity | Supply Gas | LP Gas | Biogas | Others | |
| 1 | 2 | 3 | 4 | 5 | 6 | 7 | 8 | 9 | 10 | 11 | 12 | 13 | 14 |
| Sarkarpara | 110 | 100.00 | 0.00 | 87.27 | 0.00 | 0.00 | 0.00 | 0.00 | 0.00 | 12.73 | 0.00 | 0.00 | 96.36 |
| Uttar Simarpar | 842 | 100.00 | 1.78 | 85.27 | 1.07 | 0.00 | 0.00 | 0.00 | 0.00 | 11.88 | 0.00 | 0.00 | 99.41 |
| Ward No. 08 | 1774 | 100.00 | 2.20 | 92.05 | 2.03 | 0.00 | 0.00 | 0.00 | 0.00 | 3.66 | 0.00 | 0.06 | 98.70 |
| Char Kauria* | 1774 | 100.00 | 2.20 | 92.05 | 2.03 | 0.00 | 0.00 | 0.00 | 0.00 | 3.66 | 0.00 | 0.06 | 98.70 |
| Daripara | 524 | 100.00 | 0.19 | 97.33 | 0.95 | 0.00 | 0.00 | 0.00 | 0.00 | 1.53 | 0.00 | 0.00 | 98.47 |
| Majhpara | 391 | 100.00 | 0.00 | 90.54 | 7.16 | 0.00 | 0.00 | 0.00 | 0.00 | 2.30 | 0.00 | 0.00 | 98.47 |
| Pashchim Char Kauri para | 536 | 100.00 | 6.53 | 85.63 | 0.37 | 0.00 | 0.00 | 0.00 | 0.00 | 7.46 | 0.00 | 0.00 | 98.32 |
| Uttar Majhpara | 323 | 100.00 | 0.93 | 95.98 | 0.31 | 0.00 | 0.00 | 0.00 | 0.00 | 2.48 | 0.00 | 0.31 | 100.00 |
| Ward No. 09 | 1040 | 100.00 | 2.12 | 93.85 | 0.38 | 0.00 | 0.10 | 0.29 | 0.00 | 3.27 | 0.00 | 0.00 | 99.23 |
| Char Kauria (Part)* | 1040 | 100.00 | 2.12 | 93.85 | 0.38 | 0.00 | 0.10 | 0.29 | 0.00 | 3.27 | 0.00 | 0.00 | 99.23 |
| Bhati para | 212 | 100.00 | 4.72 | 93.40 | 0.47 | 0.00 | 0.47 | 0.94 | 0.00 | 0.00 | 0.00 | 0.00 | 97.64 |
| Khamarpara | 135 | 100.00 | 2.22 | 95.56 | 0.00 | 0.00 | 0.00 | 0.74 | 0.00 | 1.48 | 0.00 | 0.00 | 99.26 |
| Tali para | 280 | 100.00 | 2.14 | 92.50 | 1.07 | 0.00 | 0.00 | 0.00 | 0.00 | 4.29 | 0.00 | 0.00 | 100.00 |
| Tikarkandi | 413 | 100.00 | 0.73 | 94.43 | 0.00 | 0.00 | 0.00 | 0.00 | 0.00 | 4.84 | 0.00 | 0.00 | 99.52 |
| Bagarchar Union | 10650 | 100.00 | 8.49 | 86.97 | 3.62 | 0.00 | 0.00 | 0.02 | 0.00 | 0.90 | 0.00 | 0.00 | 98.38 |
| Rural | 5645 | 100.00 | 8.33 | 85.69 | 4.64 | 0.00 | 0.00 | 0.00 | 0.00 | 1.35 | 0.00 | 0.00 | 98.21 |
| Urban | 5005 | 100.00 | 8.67 | 88.41 | 2.48 | 0.00 | 0.00 | 0.04 | 0.00 | 0.40 | 0.00 | 0.00 | 98.58 |
| Alirpara* | 1596 | 100.00 | 9.46 | 86.84 | 1.94 | 0.00 | 0.00 | 0.00 | 0.00 | 1.75 | 0.00 | 0.00 | 99.56 |
| Alirpara | 727 | 100.00 | 9.22 | 88.45 | 0.96 | 0.00 | 0.00 | 0.00 | 0.00 | 1.38 | 0.00 | 0.00 | 99.72 |
| Morarpara | 418 | 100.00 | 1.20 | 96.65 | 0.72 | 0.00 | 0.00 | 0.00 | 0.00 | 1.44 | 0.00 | 0.00 | 99.76 |
| Tangari para | 451 | 100.00 | 17.52 | 75.17 | 4.66 | 0.00 | 0.00 | 0.00 | 0.00 | 2.66 | 0.00 | 0.00 | 99.11 |
| Bagarchar* | 1393 | 100.00 | 12.42 | 83.49 | 3.30 | 0.00 | 0.00 | 0.00 | 0.00 | 0.79 | 0.00 | 0.00 | 98.92 |
| Bander Para | 187 | 100.00 | 0.00 | 99.47 | 0.53 | 0.00 | 0.00 | 0.00 | 0.00 | 0.00 | 0.00 | 0.00 | 97.86 |
| Dakkhin Bagarchar | 189 | 100.00 | 0.00 | 99.47 | 0.00 | 0.00 | 0.00 | 0.00 | 0.00 | 0.53 | 0.00 | 0.00 | 98.94 |
| Namapara | 240 | 100.00 | 13.75 | 85.83 | 0.42 | 0.00 | 0.00 | 0.00 | 0.00 | 0.00 | 0.00 | 0.00 | 99.17 |
| Uttar Bagarchar | 538 | 100.00 | 8.55 | 81.78 | 7.81 | 0.00 | 0.00 | 0.00 | 0.00 | 1.86 | 0.00 | 0.00 | 99.07 |
| Zolapara | 239 | 100.00 | 39.33 | 59.83 | 0.84 | 0.00 | 0.00 | 0.00 | 0.00 | 0.00 | 0.00 | 0.00 | 99.16 |
| Ghasirpara* | 2320 | 100.00 | 4.96 | 85.78 | 7.67 | 0.00 | 0.00 | 0.00 | 0.00 | 1.59 | 0.00 | 0.00 | 96.90 |
| Bangalpara | 254 | 100.00 | 22.83 | 71.26 | 3.15 | 0.00 | 0.00 | 0.00 | 0.00 | 2.76 | 0.00 | 0.00 | 92.52 |
| Bhati Para | 101 | 100.00 | 0.00 | 42.57 | 55.45 | 0.00 | 0.00 | 0.00 | 0.00 | 1.98 | 0.00 | 0.00 | 87.13 |
| Dakpara | 206 | 100.00 | 20.39 | 73.79 | 1.46 | 0.00 | 0.00 | 0.00 | 0.00 | 4.37 | 0.00 | 0.00 | 100.00 |
| Golakati | 226 | 100.00 | 0.00 | 96.90 | 1.33 | 0.00 | 0.00 | 0.00 | 0.00 | 1.77 | 0.00 | 0.00 | 99.12 |
| Khuni Para | 53 | 100.00 | 0.00 | 100.00 | 0.00 | 0.00 | 0.00 | 0.00 | 0.00 | 0.00 | 0.00 | 0.00 | 100.00 |
| Madhyapara | 310 | 100.00 | 0.32 | 63.87 | 34.19 | 0.00 | 0.00 | 0.00 | 0.00 | 1.61 | 0.00 | 0.00 | 97.10 |
| Mandalpara | 178 | 100.00 | 6.18 | 93.26 | 0.56 | 0.00 | 0.00 | 0.00 | 0.00 | 0.00 | 0.00 | 0.00 | 92.13 |
| Mollapara | 259 | 100.00 | 0.39 | 97.68 | 0.39 | 0.00 | 0.00 | 0.00 | 0.00 | 1.54 | 0.00 | 0.00 | 98.84 |
| Nayapara | 387 | 100.00 | 0.00 | 99.74 | 0.00 | 0.00 | 0.00 | 0.00 | 0.00 | 0.26 | 0.00 | 0.00 | 98.19 |
| Sarkarpara | 168 | 100.00 | 1.19 | 97.02 | 0.00 | 0.00 | 0.00 | 0.00 | 0.00 | 1.79 | 0.00 | 0.00 | 98.81 |
| Sunerpara | 178 | 100.00 | 0.00 | 98.88 | 0.00 | 0.00 | 0.00 | 0.00 | 0.00 | 1.12 | 0.00 | 0.00 | 98.31 |
| Ramrampur* | 5005 | 100.00 | 8.67 | 88.41 | 2.48 | 0.00 | 0.00 | 0.04 | 0.00 | 0.40 | 0.00 | 0.00 | 98.58 |
| Balikeshi | 179 | 100.00 | 0.00 | 98.88 | 0.56 | 0.00 | 0.00 | 0.56 | 0.00 | 0.00 | 0.00 | 0.00 | 97.21 |
| Balurchar | 244 | 100.00 | 12.30 | 86.89 | 0.82 | 0.00 | 0.00 | 0.00 | 0.00 | 0.00 | 0.00 | 0.00 | 100.00 |
| Dakkhin Sarmara | 490 | 100.00 | 0.41 | 98.57 | 0.61 | 0.00 | 0.00 | 0.00 | 0.00 | 0.41 | 0.00 | 0.00 | 98.37 |
| Dhararchar | 495 | 100.00 | 5.66 | 93.94 | 0.20 | 0.00 | 0.00 | 0.00 | 0.00 | 0.20 | 0.00 | 0.00 | 99.19 |
| Gopalpur | 393 | 100.00 | 30.03 | 69.72 | 0.00 | 0.00 | 0.00 | 0.00 | 0.00 | 0.25 | 0.00 | 0.00 | 98.22 |
| Hamidpur | 29 | 100.00 | 24.14 | 75.86 | 0.00 | 0.00 | 0.00 | 0.00 | 0.00 | 0.00 | 0.00 | 0.00 | 100.00 |
| Khasergaon | 443 | 100.00 | 7.45 | 90.97 | 0.68 | 0.00 | 0.00 | 0.00 | 0.00 | 0.90 | 0.00 | 0.00 | 99.32 |
| Munshi Para | 100 | 100.00 | 0.00 | 85.00 | 15.00 | 0.00 | 0.00 | 0.00 | 0.00 | 0.00 | 0.00 | 0.00 | 100.00 |
| Natun Tali para | 66 | 100.00 | 37.88 | 62.12 | 0.00 | 0.00 | 0.00 | 0.00 | 0.00 | 0.00 | 0.00 | 0.00 | 95.45 |
| Perirchar | 265 | 100.00 | 0.00 | 99.62 | 0.38 | 0.00 | 0.00 | 0.00 | 0.00 | 0.00 | 0.00 | 0.00 | 100.00 |
| Ramrampur | 256 | 100.00 | 3.91 | 92.19 | 0.00 | 0.00 | 0.00 | 0.39 | 0.00 | 3.52 | 0.00 | 0.00 | 97.27 |
| Satbhita | 488 | 100.00 | 15.16 | 82.79 | 1.84 | 0.00 | 0.00 | 0.00 | 0.00 | 0.20 | 0.00 | 0.00 | 99.39 |
| Tali para | 936 | 100.00 | 10.47 | 89.10 | 0.32 | 0.00 | 0.00 | 0.00 | 0.00 | 0.11 | 0.00 | 0.00 | 98.29 |
| Tupkarchar (Tupkar Para) | 148 | 100.00 | 4.73 | 94.59 | 0.00 | 0.00 | 0.00 | 0.00 | 0.00 | 0.68 | 0.00 | 0.00 | 95.27 |
| Uttar Sarmara | 473 | 100.00 | 0.42 | 81.40 | 18.18 | 0.00 | 0.00 | 0.00 | 0.00 | 0.00 | 0.00 | 0.00 | 98.31 |
| Uthanerpara* | 336 | 100.00 | 9.23 | 88.69 | 2.08 | 0.00 | 0.00 | 0.00 | 0.00 | 0.00 | 0.00 | 0.00 | 97.92 |
| Mirapara | 236 | 100.00 | 12.71 | 84.75 | 2.54 | 0.00 | 0.00 | 0.00 | 0.00 | 0.00 | 0.00 | 0.00 | 99.15 |
| Uthanerpara | 100 | 100.00 | 1.00 | 98.00 | 1.00 | 0.00 | 0.00 | 0.00 | 0.00 | 0.00 | 0.00 | 0.00 | 95.00 |

| Administrative Unit, Location and Community | General Household | Percentage of Source of Cooking Fuel | | | | | | | | | | | Percentage of Electricity Coverage |
|---|-------------------|--------------------------------------|-----------------------|--------------------------|---------------------------------|--------------------|---------------|-------------|-------------|-------------|-------------|-------------|------------------------------------|
| | | Total | Straw/Leaf/ Bran/Husk | Wood/Chalk/ Chopped Wood | Wood-coal/ Charcoal/ Dried Dung | Kerosene/ Paraffin | Petrol/Diesel | Electricity | Supply Gas | LP Gas | Biogas | Others | |
| 1 | 2 | 3 | 4 | 5 | 6 | 7 | 8 | 9 | 10 | 11 | 12 | 13 | 14 |
| Bakshiganj Union | 2929 | 100.00 | 12.73 | 82.45 | 2.29 | 0.03 | 0.00 | 0.00 | 0.00 | 2.46 | 0.00 | 0.03 | 98.70 |
| Rural | 2929 | 100.00 | 12.73 | 82.45 | 2.29 | 0.03 | 0.00 | 0.00 | 0.00 | 2.46 | 0.00 | 0.03 | 98.70 |
| Urban | 0 | 0.00 | 0.00 | 0.00 | 0.00 | 0.00 | 0.00 | 0.00 | 0.00 | 0.00 | 0.00 | 0.00 | 0.00 |
| Malirchar* | 1006 | 100.00 | 14.71 | 80.32 | 3.48 | 0.10 | 0.00 | 0.00 | 0.00 | 1.29 | 0.00 | 0.10 | 99.40 |
| Jhalarchar Pashchimpara | 334 | 100.00 | 25.45 | 71.26 | 0.30 | 0.30 | 0.00 | 0.00 | 0.00 | 2.69 | 0.00 | 0.00 | 99.40 |
| Jhalarchar Purbapara | 285 | 100.00 | 9.47 | 87.37 | 2.81 | 0.00 | 0.00 | 0.00 | 0.00 | 0.35 | 0.00 | 0.00 | 99.65 |
| Jigatala | 209 | 100.00 | 15.31 | 83.73 | 0.48 | 0.00 | 0.00 | 0.00 | 0.00 | 0.00 | 0.00 | 0.48 | 100.00 |
| Singarchar | 178 | 100.00 | 2.25 | 82.02 | 14.04 | 0.00 | 0.00 | 0.00 | 0.00 | 1.69 | 0.00 | 0.00 | 98.31 |
| Pashchim Jhalarchar* | 101 | 100.00 | 97.03 | 1.98 | 0.99 | 0.00 | 0.00 | 0.00 | 0.00 | 0.00 | 0.00 | 0.00 | 98.02 |
| Surjanagar* | 1822 | 100.00 | 6.97 | 88.09 | 1.70 | 0.00 | 0.00 | 0.00 | 0.00 | 3.24 | 0.00 | 0.00 | 98.35 |
| Manakasa | 216 | 100.00 | 3.24 | 96.76 | 0.00 | 0.00 | 0.00 | 0.00 | 0.00 | 0.00 | 0.00 | 0.00 | 100.00 |
| Pashchimpara | 826 | 100.00 | 3.63 | 91.77 | 1.57 | 0.00 | 0.00 | 0.00 | 0.00 | 3.03 | 0.00 | 0.00 | 97.46 |
| Purbapara | 780 | 100.00 | 11.54 | 81.79 | 2.31 | 0.00 | 0.00 | 0.00 | 0.00 | 4.36 | 0.00 | 0.00 | 98.85 |
| Battajore Union | 6830 | 100.00 | 7.10 | 87.10 | 2.12 | 0.03 | 0.00 | 0.01 | 0.00 | 3.60 | 0.01 | 0.01 | 98.78 |
| Rural | 6830 | 100.00 | 7.10 | 87.10 | 2.12 | 0.03 | 0.00 | 0.01 | 0.00 | 3.60 | 0.01 | 0.01 | 98.78 |
| Urban | 0 | 0.00 | 0.00 | 0.00 | 0.00 | 0.00 | 0.00 | 0.00 | 0.00 | 0.00 | 0.00 | 0.00 | 0.00 |
| Battajore* | 3168 | 100.00 | 9.25 | 86.14 | 0.51 | 0.00 | 0.00 | 0.03 | 0.00 | 4.07 | 0.00 | 0.00 | 98.52 |
| Birgaon Kandapara | 81 | 100.00 | 0.00 | 95.06 | 0.00 | 0.00 | 0.00 | 0.00 | 0.00 | 4.94 | 0.00 | 0.00 | 100.00 |
| Birgaon Uttarpara | 180 | 100.00 | 14.44 | 81.67 | 0.56 | 0.00 | 0.00 | 0.00 | 0.00 | 3.33 | 0.00 | 0.00 | 100.00 |
| Chakpara | 103 | 100.00 | 0.00 | 96.12 | 2.91 | 0.00 | 0.00 | 0.00 | 0.00 | 0.97 | 0.00 | 0.00 | 97.09 |
| Chariapara | 106 | 100.00 | 0.00 | 99.06 | 0.00 | 0.00 | 0.00 | 0.00 | 0.00 | 0.94 | 0.00 | 0.00 | 98.11 |
| Datterchar Dakkhinpara (Part) | 286 | 100.00 | 3.85 | 86.71 | 0.00 | 0.00 | 0.00 | 0.00 | 0.00 | 9.44 | 0.00 | 0.00 | 99.30 |
| Jhorarpar | 324 | 100.00 | 1.54 | 89.81 | 1.85 | 0.00 | 0.00 | 0.00 | 0.00 | 6.79 | 0.00 | 0.00 | 99.69 |
| Khamariapara | 188 | 100.00 | 12.77 | 83.51 | 0.00 | 0.00 | 0.00 | 0.00 | 0.00 | 3.72 | 0.00 | 0.00 | 100.00 |
| Kumarikanda | 86 | 100.00 | 2.33 | 94.19 | 0.00 | 0.00 | 0.00 | 0.00 | 0.00 | 3.49 | 0.00 | 0.00 | 91.86 |
| Pashchimpara | 419 | 100.00 | 2.63 | 93.32 | 0.72 | 0.00 | 0.00 | 0.00 | 0.00 | 3.34 | 0.00 | 0.00 | 99.52 |
| Puran Battajore | 392 | 100.00 | 26.02 | 67.60 | 0.00 | 0.00 | 0.00 | 0.26 | 0.00 | 6.12 | 0.00 | 0.00 | 94.90 |
| Purbapara | 583 | 100.00 | 7.20 | 90.39 | 0.34 | 0.00 | 0.00 | 0.00 | 0.00 | 2.06 | 0.00 | 0.00 | 98.97 |
| Ujanpara | 420 | 100.00 | 16.67 | 81.19 | 0.24 | 0.00 | 0.00 | 0.00 | 0.00 | 1.90 | 0.00 | 0.00 | 99.05 |
| Goalgaon* | 1566 | 100.00 | 2.23 | 92.72 | 0.77 | 0.06 | 0.00 | 0.00 | 0.00 | 4.15 | 0.00 | 0.06 | 98.79 |
| Chandrabaj | 358 | 100.00 | 1.12 | 96.65 | 0.56 | 0.00 | 0.00 | 0.00 | 0.00 | 1.68 | 0.00 | 0.00 | 98.60 |
| Dakkhin Birgaon | 369 | 100.00 | 1.36 | 86.72 | 1.90 | 0.27 | 0.00 | 0.00 | 0.00 | 9.49 | 0.00 | 0.27 | 99.73 |
| Fazilatpara | 440 | 100.00 | 5.00 | 91.36 | 0.00 | 0.00 | 0.00 | 0.00 | 0.00 | 3.64 | 0.00 | 0.00 | 100.00 |
| Panatiapara | 399 | 100.00 | 1.00 | 96.24 | 0.75 | 0.00 | 0.00 | 0.00 | 0.00 | 2.01 | 0.00 | 0.00 | 96.74 |
| Palashtala* | 2096 | 100.00 | 7.49 | 84.35 | 5.58 | 0.05 | 0.00 | 0.00 | 0.00 | 2.48 | 0.05 | 0.00 | 99.19 |
| Datterchar Dakkhinpara (Part) | 445 | 100.00 | 17.75 | 60.22 | 17.75 | 0.22 | 0.00 | 0.00 | 0.00 | 3.82 | 0.22 | 0.00 | 98.88 |
| Datterchar Pashchimpara | 431 | 100.00 | 15.08 | 76.10 | 4.41 | 0.00 | 0.00 | 0.00 | 0.00 | 4.41 | 0.00 | 0.00 | 99.07 |
| Datterchar Purbapara | 424 | 100.00 | 1.89 | 95.05 | 1.18 | 0.00 | 0.00 | 0.00 | 0.00 | 1.89 | 0.00 | 0.00 | 98.35 |
| Palashtala | 692 | 100.00 | 0.72 | 96.10 | 2.02 | 0.00 | 0.00 | 0.00 | 0.00 | 1.16 | 0.00 | 0.00 | 99.86 |
| Tilapara | 104 | 100.00 | 0.00 | 100.00 | 0.00 | 0.00 | 0.00 | 0.00 | 0.00 | 0.00 | 0.00 | 0.00 | 100.00 |
| Dhanua Union | 5595 | 100.00 | 3.52 | 92.64 | 0.71 | 0.02 | 0.00 | 0.04 | 0.00 | 2.90 | 0.04 | 0.14 | 98.84 |
| Rural | 4276 | 100.00 | 3.48 | 92.56 | 0.65 | 0.02 | 0.00 | 0.02 | 0.00 | 3.04 | 0.05 | 0.16 | 98.74 |
| Urban | 1319 | 100.00 | 3.64 | 92.87 | 0.91 | 0.00 | 0.00 | 0.08 | 0.00 | 2.43 | 0.00 | 0.08 | 99.17 |
| Dhanua Kamalpur* | 1595 | 100.00 | 7.71 | 86.14 | 0.31 | 0.00 | 0.00 | 0.06 | 0.00 | 5.58 | 0.06 | 0.13 | 99.37 |
| Balurgaon | 181 | 100.00 | 0.00 | 98.34 | 0.00 | 0.00 | 0.00 | 0.00 | 0.00 | 1.10 | 0.00 | 0.55 | 99.45 |
| Dakkhin Kamalpur | 267 | 100.00 | 0.00 | 85.02 | 0.00 | 0.00 | 0.00 | 0.37 | 0.00 | 14.61 | 0.00 | 0.00 | 100.00 |
| Dhanua | 711 | 100.00 | 16.32 | 79.61 | 0.14 | 0.00 | 0.00 | 0.00 | 0.00 | 3.94 | 0.00 | 0.00 | 99.16 |
| Nayapara | 20 | 100.00 | 0.00 | 100.00 | 0.00 | 0.00 | 0.00 | 0.00 | 0.00 | 0.00 | 0.00 | 0.00 | 100.00 |
| Ramrampur | 50 | 100.00 | 14.00 | 86.00 | 0.00 | 0.00 | 0.00 | 0.00 | 0.00 | 0.00 | 0.00 | 0.00 | 100.00 |
| Uttar Kamalpur | 366 | 100.00 | 0.00 | 92.90 | 1.09 | 0.00 | 0.00 | 0.00 | 0.00 | 5.46 | 0.27 | 0.27 | 99.18 |
| Dumurtala* | 621 | 100.00 | 0.64 | 98.07 | 0.64 | 0.00 | 0.00 | 0.00 | 0.00 | 0.64 | 0.00 | 0.00 | 97.58 |
| Baishnabpara | 204 | 100.00 | 1.96 | 97.06 | 0.49 | 0.00 | 0.00 | 0.00 | 0.00 | 0.49 | 0.00 | 0.00 | 100.00 |
| Balujuri | 244 | 100.00 | 0.00 | 97.54 | 1.23 | 0.00 | 0.00 | 0.00 | 0.00 | 1.23 | 0.00 | 0.00 | 96.72 |
| Dhiglakuna | 93 | 100.00 | 0.00 | 100.00 | 0.00 | 0.00 | 0.00 | 0.00 | 0.00 | 0.00 | 0.00 | 0.00 | 98.92 |
| Hatiber Kona | 8 | 100.00 | 0.00 | 100.00 | 0.00 | 0.00 | 0.00 | 0.00 | 0.00 | 0.00 | 0.00 | 0.00 | 87.50 |
| Somnathpara | 26 | 100.00 | 0.00 | 100.00 | 0.00 | 0.00 | 0.00 | 0.00 | 0.00 | 0.00 | 0.00 | 0.00 | 96.15 |
| Tila Para | 46 | 100.00 | 0.00 | 100.00 | 0.00 | 0.00 | 0.00 | 0.00 | 0.00 | 0.00 | 0.00 | 0.00 | 91.30 |
| Gerda* | 1319 | 100.00 | 3.64 | 92.87 | 0.91 | 0.00 | 0.00 | 0.08 | 0.00 | 2.43 | 0.00 | 0.08 | 99.17 |
| Gerda Kamalpur | 282 | 100.00 | 0.00 | 94.33 | 0.00 | 0.00 | 0.00 | 0.00 | 0.00 | 5.67 | 0.00 | 0.00 | 97.52 |

| Administrative Unit, Location and Community | General Household | Percentage of Source of Cooking Fuel | | | | | | | | | | | Percentage of Electricity Coverage |
|---|-------------------|--------------------------------------|-----------------------|--------------------------|---------------------------------|--------------------|---------------|-------------|-------------|-------------|-------------|-------------|------------------------------------|
| | | Total | Straw/Leaf/ Bran/Husk | Wood/Chalk/ Chopped Wood | Wood-coal/ Charcoal/ Dried Dung | Kerosene/ Paraffin | Petrol/Diesel | Electricity | Supply Gas | LP Gas | Biogas | Others | |
| 1 | 2 | 3 | 4 | 5 | 6 | 7 | 8 | 9 | 10 | 11 | 12 | 13 | 14 |
| Khamargerda | 290 | 100.00 | 0.00 | 98.62 | 0.00 | 0.00 | 0.00 | 0.00 | 0.00 | 1.38 | 0.00 | 0.00 | 99.66 |
| Majhgerda | 271 | 100.00 | 10.33 | 82.66 | 4.43 | 0.00 | 0.00 | 0.00 | 0.00 | 2.58 | 0.00 | 0.00 | 100.00 |
| Mirdhapara | 301 | 100.00 | 1.00 | 98.01 | 0.00 | 0.00 | 0.00 | 0.00 | 0.00 | 0.66 | 0.00 | 0.33 | 99.67 |
| Nayapara (Part) | 175 | 100.00 | 9.71 | 88.00 | 0.00 | 0.00 | 0.00 | 0.57 | 0.00 | 1.71 | 0.00 | 0.00 | 98.86 |
| Jadurchar* | 745 | 100.00 | 1.48 | 95.44 | 0.81 | 0.13 | 0.00 | 0.00 | 0.00 | 2.15 | 0.00 | 0.00 | 99.06 |
| Balurchar | 60 | 100.00 | 5.00 | 95.00 | 0.00 | 0.00 | 0.00 | 0.00 | 0.00 | 0.00 | 0.00 | 0.00 | 98.33 |
| Jadurchar | 118 | 100.00 | 1.69 | 98.31 | 0.00 | 0.00 | 0.00 | 0.00 | 0.00 | 0.00 | 0.00 | 0.00 | 100.00 |
| Palashtala | 390 | 100.00 | 0.77 | 95.64 | 0.26 | 0.00 | 0.00 | 0.00 | 0.00 | 3.33 | 0.00 | 0.00 | 98.72 |
| Tengramari | 177 | 100.00 | 1.69 | 93.22 | 2.82 | 0.56 | 0.00 | 0.00 | 0.00 | 1.69 | 0.00 | 0.00 | 99.44 |
| Lauchapra* | 1315 | 100.00 | 0.84 | 96.12 | 0.99 | 0.00 | 0.00 | 0.00 | 0.00 | 1.60 | 0.08 | 0.38 | 98.33 |
| Baglakandi | 175 | 100.00 | 0.00 | 99.43 | 0.00 | 0.00 | 0.00 | 0.00 | 0.00 | 0.57 | 0.00 | 0.00 | 99.43 |
| Jardarpara | 248 | 100.00 | 0.00 | 94.35 | 0.00 | 0.00 | 0.00 | 0.00 | 0.00 | 5.65 | 0.00 | 0.00 | 97.58 |
| Kanekanda | 240 | 100.00 | 0.00 | 99.58 | 0.00 | 0.00 | 0.00 | 0.00 | 0.00 | 0.42 | 0.00 | 0.00 | 98.33 |
| Lauchapra | 147 | 100.00 | 1.36 | 92.52 | 2.04 | 0.00 | 0.00 | 0.00 | 0.00 | 0.68 | 0.00 | 3.40 | 98.64 |
| Master Para | 180 | 100.00 | 1.11 | 97.22 | 0.00 | 0.00 | 0.00 | 0.00 | 0.00 | 1.67 | 0.00 | 0.00 | 97.22 |
| Satanipara | 325 | 100.00 | 2.15 | 94.15 | 3.08 | 0.00 | 0.00 | 0.00 | 0.00 | 0.31 | 0.31 | 0.00 | 98.77 |
| Merurchar Union | 9686 | 100.00 | 32.07 | 62.29 | 4.35 | 0.01 | 0.01 | 0.01 | 0.00 | 1.27 | 0.00 | 0.00 | 99.36 |
| Rural | 3168 | 100.00 | 41.67 | 52.62 | 5.11 | 0.00 | 0.03 | 0.00 | 0.00 | 0.57 | 0.00 | 0.00 | 98.99 |
| Urban | 6518 | 100.00 | 27.40 | 66.98 | 3.97 | 0.02 | 0.00 | 0.02 | 0.00 | 1.61 | 0.00 | 0.00 | 99.54 |
| Durgapur* | 3168 | 100.00 | 41.67 | 52.62 | 5.11 | 0.00 | 0.03 | 0.00 | 0.00 | 0.57 | 0.00 | 0.00 | 98.99 |
| Ghugrakandi | 232 | 100.00 | 59.05 | 10.34 | 29.74 | 0.00 | 0.00 | 0.00 | 0.00 | 0.86 | 0.00 | 0.00 | 97.84 |
| Kalkihara Bhati | 865 | 100.00 | 63.24 | 36.42 | 0.23 | 0.00 | 0.12 | 0.00 | 0.00 | 0.00 | 0.00 | 0.00 | 99.65 |
| Kalkihara Uzan | 481 | 100.00 | 16.42 | 82.74 | 0.21 | 0.00 | 0.00 | 0.00 | 0.00 | 0.62 | 0.00 | 0.00 | 98.75 |
| Madarerchar | 445 | 100.00 | 46.74 | 50.79 | 2.25 | 0.00 | 0.00 | 0.00 | 0.00 | 0.22 | 0.00 | 0.00 | 100.00 |
| Maichhanir Char | 739 | 100.00 | 14.07 | 84.71 | 0.54 | 0.00 | 0.00 | 0.00 | 0.00 | 0.68 | 0.00 | 0.00 | 99.73 |
| Purba Kalkihara | 406 | 100.00 | 60.34 | 19.21 | 18.72 | 0.00 | 0.00 | 0.00 | 0.00 | 1.72 | 0.00 | 0.00 | 96.06 |
| Rabiarchar* | 6518 | 100.00 | 27.40 | 66.98 | 3.97 | 0.02 | 0.00 | 0.02 | 0.00 | 1.61 | 0.00 | 0.00 | 99.54 |
| Airmari Natun | 382 | 100.00 | 6.81 | 92.15 | 0.00 | 0.00 | 0.00 | 0.00 | 0.00 | 1.05 | 0.00 | 0.00 | 99.74 |
| Airmari Puratan | 197 | 100.00 | 0.00 | 52.28 | 46.70 | 0.00 | 0.00 | 0.00 | 0.00 | 1.02 | 0.00 | 0.00 | 98.98 |
| Awalpara | 180 | 100.00 | 2.22 | 96.67 | 0.00 | 0.00 | 0.00 | 0.00 | 0.00 | 1.11 | 0.00 | 0.00 | 98.89 |
| Baghadubi | 313 | 100.00 | 11.18 | 50.16 | 34.19 | 0.00 | 0.00 | 0.00 | 0.00 | 4.47 | 0.00 | 0.00 | 100.00 |
| Betmari | 213 | 100.00 | 50.23 | 49.30 | 0.47 | 0.00 | 0.00 | 0.00 | 0.00 | 0.00 | 0.00 | 0.00 | 99.53 |
| Chinerchar | 198 | 100.00 | 10.10 | 86.87 | 1.01 | 0.00 | 0.00 | 0.00 | 0.00 | 2.02 | 0.00 | 0.00 | 97.98 |
| Fakirpara | 398 | 100.00 | 50.00 | 45.73 | 0.25 | 0.00 | 0.00 | 0.00 | 0.00 | 4.02 | 0.00 | 0.00 | 100.00 |
| Jagirpara | 442 | 100.00 | 16.06 | 82.81 | 0.00 | 0.00 | 0.00 | 0.23 | 0.00 | 0.90 | 0.00 | 0.00 | 99.77 |
| Khewarchar Bhati | 516 | 100.00 | 33.33 | 57.56 | 8.53 | 0.00 | 0.00 | 0.00 | 0.00 | 0.58 | 0.00 | 0.00 | 99.81 |
| Khewarchar Uzan | 579 | 100.00 | 16.23 | 82.04 | 0.00 | 0.00 | 0.00 | 0.00 | 0.00 | 1.73 | 0.00 | 0.00 | 100.00 |
| Merurchar | 1112 | 100.00 | 27.61 | 71.22 | 0.90 | 0.00 | 0.00 | 0.00 | 0.00 | 0.27 | 0.00 | 0.00 | 99.46 |
| Rabiarchar | 485 | 100.00 | 69.28 | 28.25 | 0.21 | 0.00 | 0.00 | 0.00 | 0.00 | 2.27 | 0.00 | 0.00 | 99.18 |
| Sheikherchar | 383 | 100.00 | 35.51 | 63.71 | 0.00 | 0.00 | 0.00 | 0.00 | 0.00 | 0.78 | 0.00 | 0.00 | 100.00 |
| Tupkarchar Natun | 421 | 100.00 | 31.35 | 65.80 | 0.00 | 0.24 | 0.00 | 0.00 | 0.00 | 2.61 | 0.00 | 0.00 | 99.05 |
| Tupkarchar Puran | 699 | 100.00 | 21.03 | 76.25 | 0.14 | 0.00 | 0.00 | 0.00 | 0.00 | 2.58 | 0.00 | 0.00 | 99.43 |
| Nilakhia Union | 7393 | 100.00 | 15.88 | 78.13 | 3.87 | 0.01 | 0.00 | 0.03 | 0.00 | 2.08 | 0.00 | 0.00 | 99.15 |
| Rural | 4913 | 100.00 | 10.65 | 82.96 | 4.95 | 0.02 | 0.00 | 0.04 | 0.00 | 1.38 | 0.00 | 0.00 | 99.33 |
| Urban | 2480 | 100.00 | 26.25 | 68.55 | 1.73 | 0.00 | 0.00 | 0.00 | 0.00 | 3.47 | 0.00 | 0.00 | 98.79 |
| Binoderchar* | 749 | 100.00 | 17.36 | 81.31 | 0.53 | 0.00 | 0.00 | 0.00 | 0.00 | 0.80 | 0.00 | 0.00 | 100.00 |
| Binoderchar | 487 | 100.00 | 1.23 | 97.13 | 0.82 | 0.00 | 0.00 | 0.00 | 0.00 | 0.82 | 0.00 | 0.00 | 100.00 |
| Chariapara | 86 | 100.00 | 72.09 | 26.74 | 0.00 | 0.00 | 0.00 | 0.00 | 0.00 | 1.16 | 0.00 | 0.00 | 100.00 |
| Gomerchar | 176 | 100.00 | 35.23 | 64.20 | 0.00 | 0.00 | 0.00 | 0.00 | 0.00 | 0.57 | 0.00 | 0.00 | 100.00 |
| Janakipur* | 3147 | 100.00 | 5.47 | 90.63 | 2.00 | 0.03 | 0.00 | 0.06 | 0.00 | 1.81 | 0.00 | 0.00 | 99.17 |
| Baskanda Natunpara | 394 | 100.00 | 1.78 | 86.29 | 7.36 | 0.25 | 0.00 | 0.00 | 0.00 | 4.31 | 0.00 | 0.00 | 99.49 |
| Baskanda Puranpara | 109 | 100.00 | 0.00 | 95.41 | 0.00 | 0.00 | 0.00 | 0.00 | 0.00 | 4.59 | 0.00 | 0.00 | 100.00 |
| Chakpara | 56 | 100.00 | 0.00 | 91.07 | 0.00 | 0.00 | 0.00 | 0.00 | 0.00 | 8.93 | 0.00 | 0.00 | 100.00 |
| Dariapara | 108 | 100.00 | 0.93 | 99.07 | 0.00 | 0.00 | 0.00 | 0.00 | 0.00 | 0.00 | 0.00 | 0.00 | 100.00 |
| Daripura | 143 | 100.00 | 9.09 | 81.12 | 9.09 | 0.00 | 0.00 | 0.00 | 0.00 | 0.70 | 0.00 | 0.00 | 98.60 |
| Dikpara | 405 | 100.00 | 6.91 | 90.12 | 1.23 | 0.00 | 0.00 | 0.49 | 0.00 | 1.23 | 0.00 | 0.00 | 99.26 |
| Fakirpara | 98 | 100.00 | 2.04 | 94.90 | 0.00 | 0.00 | 0.00 | 0.00 | 0.00 | 3.06 | 0.00 | 0.00 | 98.98 |
| Kayosthapara | 80 | 100.00 | 2.50 | 95.00 | 1.25 | 0.00 | 0.00 | 0.00 | 0.00 | 1.25 | 0.00 | 0.00 | 100.00 |
| Moharband | 251 | 100.00 | 0.00 | 99.20 | 0.00 | 0.00 | 0.00 | 0.00 | 0.00 | 0.80 | 0.00 | 0.00 | 97.61 |

| Administrative Unit, Location and Community | General Household | Percentage of Source of Cooking Fuel | | | | | | | | | | | Percentage of Electricity Coverage |
|---|-------------------|--------------------------------------|-----------------------|--------------------------|---------------------------------|--------------------|---------------|-------------|-------------|-------------|-------------|-------------|------------------------------------|
| | | Total | Straw/Leaf/ Bran/Husk | Wood/Chalk/ Chopped Wood | Wood-coal/ Charcoal/ Dried Dung | Kerosene/ Paraffin | Petrol/Diesel | Electricity | Supply Gas | LP Gas | Biogas | Others | |
| 1 | 2 | 3 | 4 | 5 | 6 | 7 | 8 | 9 | 10 | 11 | 12 | 13 | 14 |
| Mridhapara | 274 | 100.00 | 26.28 | 71.53 | 1.46 | 0.00 | 0.00 | 0.00 | 0.00 | 0.73 | 0.00 | 0.00 | 99.27 |
| Namapara | 92 | 100.00 | 0.00 | 98.91 | 0.00 | 0.00 | 0.00 | 0.00 | 0.00 | 1.09 | 0.00 | 0.00 | 98.91 |
| Manjalia | 291 | 100.00 | 1.03 | 93.81 | 3.78 | 0.00 | 0.00 | 0.00 | 0.00 | 1.37 | 0.00 | 0.00 | 100.00 |
| Salai Mandol Para | 174 | 100.00 | 23.56 | 75.86 | 0.00 | 0.00 | 0.00 | 0.00 | 0.00 | 0.57 | 0.00 | 0.00 | 97.70 |
| Talukpara | 97 | 100.00 | 0.00 | 100.00 | 0.00 | 0.00 | 0.00 | 0.00 | 0.00 | 0.00 | 0.00 | 0.00 | 100.00 |
| Tambalipara | 80 | 100.00 | 0.00 | 100.00 | 0.00 | 0.00 | 0.00 | 0.00 | 0.00 | 0.00 | 0.00 | 0.00 | 100.00 |
| Thakurpara | 320 | 100.00 | 0.94 | 98.13 | 0.00 | 0.00 | 0.00 | 0.00 | 0.00 | 0.94 | 0.00 | 0.00 | 98.44 |
| Vatiapara | 175 | 100.00 | 0.00 | 96.00 | 0.00 | 0.00 | 0.00 | 0.00 | 0.00 | 4.00 | 0.00 | 0.00 | 100.00 |
| Kushalnagar* | 1017 | 100.00 | 21.73 | 60.47 | 17.31 | 0.00 | 0.00 | 0.00 | 0.00 | 0.49 | 0.00 | 0.00 | 99.31 |
| Dakkhin Kushalnagar | 659 | 100.00 | 29.59 | 61.91 | 7.89 | 0.00 | 0.00 | 0.00 | 0.00 | 0.61 | 0.00 | 0.00 | 100.00 |
| Uttar Kushalnagar | 358 | 100.00 | 7.26 | 57.82 | 34.64 | 0.00 | 0.00 | 0.00 | 0.00 | 0.28 | 0.00 | 0.00 | 98.04 |
| Nilakkhia* | 2480 | 100.00 | 26.25 | 68.55 | 1.73 | 0.00 | 0.00 | 0.00 | 0.00 | 3.47 | 0.00 | 0.00 | 98.79 |
| Dakkhin Beparipara | 195 | 100.00 | 14.36 | 80.51 | 0.00 | 0.00 | 0.00 | 0.00 | 0.00 | 5.13 | 0.00 | 0.00 | 97.95 |
| Jhalupara | 39 | 100.00 | 0.00 | 100.00 | 0.00 | 0.00 | 0.00 | 0.00 | 0.00 | 0.00 | 0.00 | 0.00 | 100.00 |
| Munshipara | 41 | 100.00 | 0.00 | 85.37 | 2.44 | 0.00 | 0.00 | 0.00 | 0.00 | 12.20 | 0.00 | 0.00 | 100.00 |
| Natunpara | 110 | 100.00 | 0.00 | 96.36 | 1.82 | 0.00 | 0.00 | 0.00 | 0.00 | 1.82 | 0.00 | 0.00 | 98.18 |
| Nayapara | 110 | 100.00 | 72.73 | 20.91 | 3.64 | 0.00 | 0.00 | 0.00 | 0.00 | 2.73 | 0.00 | 0.00 | 100.00 |
| Nilakkhia Bazar | 76 | 100.00 | 2.63 | 86.84 | 0.00 | 0.00 | 0.00 | 0.00 | 0.00 | 10.53 | 0.00 | 0.00 | 98.68 |
| Paglapara | 415 | 100.00 | 2.89 | 92.77 | 0.96 | 0.00 | 0.00 | 0.00 | 0.00 | 3.37 | 0.00 | 0.00 | 98.55 |
| Pashchim Beparipara | 182 | 100.00 | 3.30 | 92.31 | 0.00 | 0.00 | 0.00 | 0.00 | 0.00 | 4.40 | 0.00 | 0.00 | 97.25 |
| Pashchimpara | 157 | 100.00 | 49.68 | 47.77 | 0.00 | 0.00 | 0.00 | 0.00 | 0.00 | 2.55 | 0.00 | 0.00 | 99.36 |
| Sajimara | 804 | 100.00 | 42.66 | 54.23 | 2.49 | 0.00 | 0.00 | 0.00 | 0.00 | 0.62 | 0.00 | 0.00 | 99.25 |
| Santi Nagar | 39 | 100.00 | 2.56 | 66.67 | 30.77 | 0.00 | 0.00 | 0.00 | 0.00 | 0.00 | 0.00 | 0.00 | 100.00 |
| Sarkarpara | 89 | 100.00 | 0.00 | 95.51 | 0.00 | 0.00 | 0.00 | 0.00 | 0.00 | 4.49 | 0.00 | 0.00 | 100.00 |
| Uttarpara | 223 | 100.00 | 45.29 | 44.39 | 0.00 | 0.00 | 0.00 | 0.00 | 0.00 | 10.31 | 0.00 | 0.00 | 97.76 |
| Sadhurpara Union | 6573 | 100.00 | 5.52 | 92.67 | 0.43 | 0.00 | 0.00 | 0.12 | 0.00 | 1.25 | 0.02 | 0.00 | 99.19 |
| Rural | 6573 | 100.00 | 5.52 | 92.67 | 0.43 | 0.00 | 0.00 | 0.12 | 0.00 | 1.25 | 0.02 | 0.00 | 99.19 |
| Urban | 0 | 0.00 | 0.00 | 0.00 | 0.00 | 0.00 | 0.00 | 0.00 | 0.00 | 0.00 | 0.00 | 0.00 | 0.00 |
| Sadhurpara* | 6573 | 100.00 | 5.52 | 92.67 | 0.43 | 0.00 | 0.00 | 0.12 | 0.00 | 1.25 | 0.02 | 0.00 | 99.19 |
| Airmari | 619 | 100.00 | 9.69 | 88.05 | 0.00 | 0.00 | 0.00 | 0.16 | 0.00 | 2.10 | 0.00 | 0.00 | 99.52 |
| Archakandi | 294 | 100.00 | 13.95 | 84.69 | 1.02 | 0.00 | 0.00 | 0.00 | 0.00 | 0.34 | 0.00 | 0.00 | 100.00 |
| Balurgaon | 124 | 100.00 | 16.13 | 83.87 | 0.00 | 0.00 | 0.00 | 0.00 | 0.00 | 0.00 | 0.00 | 0.00 | 100.00 |
| Bangalpara | 408 | 100.00 | 3.92 | 95.83 | 0.25 | 0.00 | 0.00 | 0.00 | 0.00 | 0.00 | 0.00 | 0.00 | 95.59 |
| Bilerpar | 179 | 100.00 | 0.00 | 100.00 | 0.00 | 0.00 | 0.00 | 0.00 | 0.00 | 0.00 | 0.00 | 0.00 | 100.00 |
| Char Airmari | 286 | 100.00 | 1.40 | 97.90 | 0.35 | 0.00 | 0.00 | 0.00 | 0.00 | 0.35 | 0.00 | 0.00 | 100.00 |
| Char Gazirpara | 127 | 100.00 | 0.00 | 100.00 | 0.00 | 0.00 | 0.00 | 0.00 | 0.00 | 0.00 | 0.00 | 0.00 | 100.00 |
| Char Kamalerbati | 242 | 100.00 | 0.00 | 100.00 | 0.00 | 0.00 | 0.00 | 0.00 | 0.00 | 0.00 | 0.00 | 0.00 | 99.59 |
| Dakkhin Datuakanda | 177 | 100.00 | 2.26 | 92.66 | 0.00 | 0.00 | 0.00 | 0.00 | 0.00 | 5.08 | 0.00 | 0.00 | 100.00 |
| Daspara | 113 | 100.00 | 37.17 | 59.29 | 0.00 | 0.00 | 0.00 | 0.88 | 0.00 | 2.65 | 0.00 | 0.00 | 98.23 |
| Derurbil | 225 | 100.00 | 12.89 | 84.00 | 0.44 | 0.00 | 0.00 | 0.89 | 0.00 | 1.78 | 0.00 | 0.00 | 98.67 |
| Gazirpara | 203 | 100.00 | 44.33 | 53.69 | 0.00 | 0.00 | 0.00 | 0.99 | 0.00 | 0.99 | 0.00 | 0.00 | 100.00 |
| Kamalerbati Pashchimpara | 356 | 100.00 | 1.12 | 98.03 | 0.28 | 0.00 | 0.00 | 0.00 | 0.00 | 0.56 | 0.00 | 0.00 | 100.00 |
| Kamalerbati Purbapara | 380 | 100.00 | 0.26 | 99.74 | 0.00 | 0.00 | 0.00 | 0.00 | 0.00 | 0.00 | 0.00 | 0.00 | 100.00 |
| Khetarchar | 447 | 100.00 | 0.89 | 89.71 | 3.58 | 0.00 | 0.00 | 0.22 | 0.00 | 5.59 | 0.00 | 0.00 | 99.55 |
| Kutuberchar Dakkhin | 310 | 100.00 | 2.26 | 97.10 | 0.00 | 0.00 | 0.00 | 0.00 | 0.00 | 0.65 | 0.00 | 0.00 | 100.00 |
| Madanerchar | 227 | 100.00 | 0.00 | 98.24 | 0.00 | 0.00 | 0.00 | 0.00 | 0.00 | 1.32 | 0.44 | 0.00 | 99.56 |
| Madanerchar Taltola | 101 | 100.00 | 0.00 | 100.00 | 0.00 | 0.00 | 0.00 | 0.00 | 0.00 | 0.00 | 0.00 | 0.00 | 100.00 |
| Madhya Datuakanda | 335 | 100.00 | 4.18 | 94.33 | 0.30 | 0.00 | 0.00 | 0.00 | 0.00 | 1.19 | 0.00 | 0.00 | 98.51 |
| Majherpara | 167 | 100.00 | 4.19 | 93.41 | 0.00 | 0.00 | 0.00 | 0.60 | 0.00 | 1.80 | 0.00 | 0.00 | 97.60 |
| Masjidpara | 103 | 100.00 | 0.00 | 100.00 | 0.00 | 0.00 | 0.00 | 0.00 | 0.00 | 0.00 | 0.00 | 0.00 | 100.00 |
| Nilerchar | 93 | 100.00 | 0.00 | 96.77 | 2.15 | 0.00 | 0.00 | 0.00 | 0.00 | 1.08 | 0.00 | 0.00 | 100.00 |
| Pashchim Kutuber Char | 202 | 100.00 | 5.94 | 93.56 | 0.50 | 0.00 | 0.00 | 0.00 | 0.00 | 0.00 | 0.00 | 0.00 | 95.54 |
| Sheikhpara | 52 | 100.00 | 0.00 | 100.00 | 0.00 | 0.00 | 0.00 | 0.00 | 0.00 | 0.00 | 0.00 | 0.00 | 100.00 |
| Thandarban | 316 | 100.00 | 2.22 | 96.52 | 0.32 | 0.00 | 0.00 | 0.00 | 0.00 | 0.95 | 0.00 | 0.00 | 98.73 |
| Uttar Datuakanda | 487 | 100.00 | 0.21 | 98.56 | 0.00 | 0.00 | 0.00 | 0.00 | 0.00 | 1.23 | 0.00 | 0.00 | 99.79 |
| Dewanganj Upazila | 72901 | 100.00 | 25.69 | 67.93 | 3.72 | 0.01 | 0.01 | 0.05 | 0.00 | 2.54 | 0.02 | 0.04 | 98.59 |
| Rural | 55068 | 100.00 | 24.71 | 69.51 | 4.51 | 0.01 | 0.01 | 0.02 | 0.00 | 1.18 | 0.01 | 0.03 | 98.50 |
| Urban | 17833 | 100.00 | 28.72 | 63.05 | 1.29 | 0.00 | 0.00 | 0.12 | 0.00 | 6.74 | 0.03 | 0.05 | 98.85 |

| Administrative Unit, Location and Community | General Household | Percentage of Source of Cooking Fuel | | | | | | | | | | | Percentage of Electricity Coverage |
|---|-------------------|--------------------------------------|-----------------------|--------------------------|---------------------------------|--------------------|---------------|-------------|-------------|--------------|-------------|-------------|------------------------------------|
| | | Total | Straw/Leaf/ Bran/Husk | Wood/Chalk/ Chopped Wood | Wood-coal/ Charcoal/ Dried Dung | Kerosene/ Paraffin | Petrol/Diesel | Electricity | Supply Gas | LP Gas | Biogas | Others | |
| 1 | 2 | 3 | 4 | 5 | 6 | 7 | 8 | 9 | 10 | 11 | 12 | 13 | 14 |
| Dewanganj Paurashava | 10414 | 100.00 | 22.61 | 65.87 | 1.44 | 0.00 | 0.00 | 0.10 | 0.00 | 9.94 | 0.03 | 0.01 | 98.51 |
| Ward No. 01 | 1023 | 100.00 | 19.16 | 73.51 | 0.20 | 0.00 | 0.00 | 0.00 | 0.00 | 6.94 | 0.20 | 0.00 | 98.73 |
| Chikajani (Part)* | 996 | 100.00 | 19.38 | 73.09 | 0.20 | 0.00 | 0.00 | 0.00 | 0.00 | 7.13 | 0.20 | 0.00 | 98.80 |
| Akandapara | 327 | 100.00 | 29.66 | 66.36 | 0.31 | 0.00 | 0.00 | 0.00 | 0.00 | 3.67 | 0.00 | 0.00 | 99.69 |
| Chandrapara | 212 | 100.00 | 39.15 | 57.08 | 0.00 | 0.00 | 0.00 | 0.00 | 0.00 | 3.77 | 0.00 | 0.00 | 95.28 |
| Chikajani Dakkhinpara | 228 | 100.00 | 0.44 | 82.89 | 0.44 | 0.00 | 0.00 | 0.00 | 0.00 | 15.35 | 0.88 | 0.00 | 99.56 |
| Chikajani Uttarpara | 129 | 100.00 | 0.00 | 96.90 | 0.00 | 0.00 | 0.00 | 0.00 | 0.00 | 3.10 | 0.00 | 0.00 | 100.00 |
| Miapara | 100 | 100.00 | 12.00 | 76.00 | 0.00 | 0.00 | 0.00 | 0.00 | 0.00 | 12.00 | 0.00 | 0.00 | 100.00 |
| Chukaibari* | 27 | 100.00 | 11.11 | 88.89 | 0.00 | 0.00 | 0.00 | 0.00 | 0.00 | 0.00 | 0.00 | 0.00 | 96.30 |
| Rampura Purbapara (Part) | 27 | 100.00 | 11.11 | 88.89 | 0.00 | 0.00 | 0.00 | 0.00 | 0.00 | 0.00 | 0.00 | 0.00 | 96.30 |
| Ward No. 02 | 939 | 100.00 | 32.59 | 63.15 | 0.32 | 0.00 | 0.00 | 0.00 | 0.00 | 3.94 | 0.00 | 0.00 | 98.94 |
| Chuniapara* | 840 | 100.00 | 32.38 | 63.21 | 0.24 | 0.00 | 0.00 | 0.00 | 0.00 | 4.17 | 0.00 | 0.00 | 99.05 |
| Pashchim Chuniapara | 516 | 100.00 | 37.60 | 56.98 | 0.00 | 0.00 | 0.00 | 0.00 | 0.00 | 5.43 | 0.00 | 0.00 | 98.84 |
| Purba Chuniapara | 324 | 100.00 | 24.07 | 73.15 | 0.62 | 0.00 | 0.00 | 0.00 | 0.00 | 2.16 | 0.00 | 0.00 | 99.38 |
| Gobindanagar* | 72 | 100.00 | 47.22 | 48.61 | 1.39 | 0.00 | 0.00 | 0.00 | 0.00 | 2.78 | 0.00 | 0.00 | 97.22 |
| Kalikapur (Part)* | 27 | 100.00 | 0.00 | 100.00 | 0.00 | 0.00 | 0.00 | 0.00 | 0.00 | 0.00 | 0.00 | 0.00 | 100.00 |
| Ward No. 03 | 1337 | 100.00 | 22.06 | 71.95 | 0.97 | 0.00 | 0.00 | 0.00 | 0.00 | 5.01 | 0.00 | 0.00 | 98.73 |
| Kalikapur (Part)* | 1337 | 100.00 | 22.06 | 71.95 | 0.97 | 0.00 | 0.00 | 0.00 | 0.00 | 5.01 | 0.00 | 0.00 | 98.73 |
| Char Kalikapur (Part) | 256 | 100.00 | 18.36 | 75.78 | 3.91 | 0.00 | 0.00 | 0.00 | 0.00 | 1.95 | 0.00 | 0.00 | 100.00 |
| Kalikapur (Part) | 727 | 100.00 | 21.60 | 70.29 | 0.28 | 0.00 | 0.00 | 0.00 | 0.00 | 7.84 | 0.00 | 0.00 | 99.45 |
| Uttar Kalikapur | 354 | 100.00 | 25.71 | 72.60 | 0.28 | 0.00 | 0.00 | 0.00 | 0.00 | 1.41 | 0.00 | 0.00 | 96.33 |
| Ward No. 04 | 1627 | 100.00 | 10.57 | 69.02 | 2.83 | 0.00 | 0.00 | 0.00 | 0.00 | 17.52 | 0.00 | 0.06 | 99.14 |
| Kalikapur (Part)* | 1627 | 100.00 | 10.57 | 69.02 | 2.83 | 0.00 | 0.00 | 0.00 | 0.00 | 17.52 | 0.00 | 0.06 | 99.14 |
| Bazaripara | 517 | 100.00 | 12.57 | 53.19 | 4.64 | 0.00 | 0.00 | 0.00 | 0.00 | 29.40 | 0.00 | 0.19 | 99.42 |
| Char Kalikapur (Part) | 376 | 100.00 | 16.22 | 80.85 | 1.33 | 0.00 | 0.00 | 0.00 | 0.00 | 1.60 | 0.00 | 0.00 | 98.94 |
| Dewanganj Bazar | 213 | 100.00 | 0.94 | 68.08 | 0.94 | 0.00 | 0.00 | 0.00 | 0.00 | 30.05 | 0.00 | 0.00 | 99.53 |
| Kacharipara | 211 | 100.00 | 1.42 | 63.98 | 6.16 | 0.00 | 0.00 | 0.00 | 0.00 | 28.44 | 0.00 | 0.00 | 99.53 |
| Kalikapur (Part) | 310 | 100.00 | 13.23 | 85.16 | 0.65 | 0.00 | 0.00 | 0.00 | 0.00 | 0.97 | 0.00 | 0.00 | 98.39 |
| Ward No. 05 | 1293 | 100.00 | 19.64 | 56.23 | 1.47 | 0.00 | 0.00 | 0.15 | 0.00 | 22.43 | 0.08 | 0.00 | 97.06 |
| Banianirchar (Part)* | 543 | 100.00 | 14.73 | 60.77 | 3.13 | 0.00 | 0.00 | 0.00 | 0.00 | 21.18 | 0.18 | 0.00 | 96.13 |
| Banianirchar Pashchimpara (Part) | 543 | 100.00 | 14.73 | 60.77 | 3.13 | 0.00 | 0.00 | 0.00 | 0.00 | 21.18 | 0.18 | 0.00 | 96.13 |
| Chukaibari (Part)* | 750 | 100.00 | 23.20 | 52.93 | 0.27 | 0.00 | 0.00 | 0.27 | 0.00 | 23.33 | 0.00 | 0.00 | 97.73 |
| Dalbari | 266 | 100.00 | 33.83 | 50.00 | 0.38 | 0.00 | 0.00 | 0.00 | 0.00 | 15.79 | 0.00 | 0.00 | 99.25 |
| Kaibartapara | 94 | 100.00 | 50.00 | 30.85 | 0.00 | 0.00 | 0.00 | 0.00 | 0.00 | 19.15 | 0.00 | 0.00 | 100.00 |
| Nirbahi Area Pamputala | 219 | 100.00 | 15.98 | 47.49 | 0.46 | 0.00 | 0.00 | 0.91 | 0.00 | 35.16 | 0.00 | 0.00 | 94.06 |
| Rampur Chukai Madhyapara | 108 | 100.00 | 1.85 | 95.37 | 0.00 | 0.00 | 0.00 | 0.00 | 0.00 | 2.78 | 0.00 | 0.00 | 98.15 |
| Sharifpara | 63 | 100.00 | 0.00 | 44.44 | 0.00 | 0.00 | 0.00 | 0.00 | 0.00 | 55.56 | 0.00 | 0.00 | 100.00 |
| Ward No. 06 | 663 | 100.00 | 3.47 | 81.75 | 0.60 | 0.00 | 0.00 | 0.90 | 0.00 | 13.27 | 0.00 | 0.00 | 99.85 |
| Bade Shashariabari (Part)* | 663 | 100.00 | 3.47 | 81.75 | 0.60 | 0.00 | 0.00 | 0.90 | 0.00 | 13.27 | 0.00 | 0.00 | 99.85 |
| Beltali Bazar | 62 | 100.00 | 1.61 | 64.52 | 0.00 | 0.00 | 0.00 | 8.06 | 0.00 | 25.81 | 0.00 | 0.00 | 100.00 |
| Dakkhin Bade Shashariabari | 332 | 100.00 | 3.01 | 84.94 | 0.90 | 0.00 | 0.00 | 0.00 | 0.00 | 11.14 | 0.00 | 0.00 | 99.70 |
| Rail Colony | 132 | 100.00 | 5.30 | 67.42 | 0.76 | 0.00 | 0.00 | 0.76 | 0.00 | 25.76 | 0.00 | 0.00 | 100.00 |
| Uttar Bade Shasharia Bari | 137 | 100.00 | 3.65 | 95.62 | 0.00 | 0.00 | 0.00 | 0.00 | 0.00 | 0.73 | 0.00 | 0.00 | 100.00 |
| Ward No. 07 | 1534 | 100.00 | 35.27 | 58.60 | 2.09 | 0.00 | 0.00 | 0.07 | 0.00 | 3.98 | 0.00 | 0.00 | 97.85 |
| Banianirchar (Part)* | 409 | 100.00 | 71.64 | 26.16 | 0.00 | 0.00 | 0.00 | 0.00 | 0.00 | 2.20 | 0.00 | 0.00 | 97.31 |
| Banianirchar Purbapara | 295 | 100.00 | 68.47 | 28.47 | 0.00 | 0.00 | 0.00 | 0.00 | 0.00 | 3.05 | 0.00 | 0.00 | 97.63 |
| Uttar Madhya Banianirchar | 114 | 100.00 | 79.82 | 20.18 | 0.00 | 0.00 | 0.00 | 0.00 | 0.00 | 0.00 | 0.00 | 0.00 | 96.49 |
| Char Bhabasur (Part)* | 1125 | 100.00 | 22.04 | 70.40 | 2.84 | 0.00 | 0.00 | 0.09 | 0.00 | 4.62 | 0.00 | 0.00 | 98.04 |
| Char Bhabasur Pashchimpara | 319 | 100.00 | 21.94 | 68.03 | 5.64 | 0.00 | 0.00 | 0.31 | 0.00 | 4.08 | 0.00 | 0.00 | 99.37 |
| Char Bhabasur Purbapara (Part) | 431 | 100.00 | 26.45 | 66.82 | 0.23 | 0.00 | 0.00 | 0.00 | 0.00 | 6.50 | 0.00 | 0.00 | 96.29 |
| Char Bhabasur Thontapara | 375 | 100.00 | 17.07 | 76.53 | 3.47 | 0.00 | 0.00 | 0.00 | 0.00 | 2.93 | 0.00 | 0.00 | 98.93 |
| Ward No. 08 | 807 | 100.00 | 19.83 | 79.06 | 0.50 | 0.00 | 0.00 | 0.00 | 0.00 | 0.62 | 0.00 | 0.00 | 97.89 |
| Bhabasur (Part)* | 807 | 100.00 | 19.83 | 79.06 | 0.50 | 0.00 | 0.00 | 0.00 | 0.00 | 0.62 | 0.00 | 0.00 | 97.89 |
| Dakrapara | 175 | 100.00 | 50.29 | 49.71 | 0.00 | 0.00 | 0.00 | 0.00 | 0.00 | 0.00 | 0.00 | 0.00 | 98.29 |
| Daspara | 213 | 100.00 | 4.23 | 94.37 | 0.47 | 0.00 | 0.00 | 0.00 | 0.00 | 0.94 | 0.00 | 0.00 | 97.18 |
| Guzimari | 120 | 100.00 | 0.00 | 100.00 | 0.00 | 0.00 | 0.00 | 0.00 | 0.00 | 0.00 | 0.00 | 0.00 | 100.00 |
| Mollapara Mandalpara | 299 | 100.00 | 21.07 | 76.92 | 1.00 | 0.00 | 0.00 | 0.00 | 0.00 | 1.00 | 0.00 | 0.00 | 97.32 |

| Administrative Unit, Location and Community | General Household | Percentage of Source of Cooking Fuel | | | | | | | | | | | Percentage of Electricity Coverage |
|---|-------------------|--------------------------------------|-----------------------|--------------------------|---------------------------------|--------------------|---------------|-------------|-------------|--------------|-------------|-------------|------------------------------------|
| | | Total | Straw/Leaf/ Bran/Husk | Wood/Chalk/ Chopped Wood | Wood-coal/ Charcoal/ Dried Dung | Kerosene/ Paraffin | Petrol/Diesel | Electricity | Supply Gas | LP Gas | Biogas | Others | |
| 1 | 2 | 3 | 4 | 5 | 6 | 7 | 8 | 9 | 10 | 11 | 12 | 13 | 14 |
| Ward No. 09 | 1191 | 100.00 | 34.26 | 52.39 | 2.27 | 0.00 | 0.00 | 0.08 | 0.00 | 11.00 | 0.00 | 0.00 | 98.99 |
| Char Bhabasur (Part)* | 1191 | 100.00 | 34.26 | 52.39 | 2.27 | 0.00 | 0.00 | 0.08 | 0.00 | 11.00 | 0.00 | 0.00 | 98.99 |
| Char Bhabasur Bhatipara | 127 | 100.00 | 50.39 | 29.13 | 16.54 | 0.00 | 0.00 | 0.79 | 0.00 | 3.15 | 0.00 | 0.00 | 98.43 |
| Char Bhabasur Mandalpara | 97 | 100.00 | 3.09 | 91.75 | 4.12 | 0.00 | 0.00 | 0.00 | 0.00 | 1.03 | 0.00 | 0.00 | 98.97 |
| Char Bhabasur Millcolony | 117 | 100.00 | 0.00 | 24.79 | 0.00 | 0.00 | 0.00 | 0.00 | 0.00 | 75.21 | 0.00 | 0.00 | 100.00 |
| Char Bhabasur Mollapara | 113 | 100.00 | 83.19 | 11.50 | 0.88 | 0.00 | 0.00 | 0.00 | 0.00 | 4.42 | 0.00 | 0.00 | 98.23 |
| Char Bhabasur Nayapara | 108 | 100.00 | 9.26 | 87.04 | 0.93 | 0.00 | 0.00 | 0.00 | 0.00 | 2.78 | 0.00 | 0.00 | 100.00 |
| Char Bhabasur Purbapara (Part) | 227 | 100.00 | 41.41 | 57.27 | 0.00 | 0.00 | 0.00 | 0.00 | 0.00 | 1.32 | 0.00 | 0.00 | 99.12 |
| Char Bhabasur Sardarpara | 181 | 100.00 | 31.49 | 59.67 | 0.00 | 0.00 | 0.00 | 0.00 | 0.00 | 8.84 | 0.00 | 0.00 | 98.90 |
| Char Bhabasur Sarkarpara | 221 | 100.00 | 38.91 | 56.11 | 0.00 | 0.00 | 0.00 | 0.00 | 0.00 | 4.98 | 0.00 | 0.00 | 98.64 |
| Bahadurabad Union | 10348 | 100.00 | 20.08 | 70.09 | 8.96 | 0.01 | 0.02 | 0.06 | 0.00 | 0.76 | 0.01 | 0.01 | 99.15 |
| Rural | 10348 | 100.00 | 20.08 | 70.09 | 8.96 | 0.01 | 0.02 | 0.06 | 0.00 | 0.76 | 0.01 | 0.01 | 99.15 |
| Urban | 0 | 0.00 | 0.00 | 0.00 | 0.00 | 0.00 | 0.00 | 0.00 | 0.00 | 0.00 | 0.00 | 0.00 | 0.00 |
| Bahadurabad* | 6997 | 100.00 | 15.71 | 73.49 | 9.80 | 0.01 | 0.03 | 0.09 | 0.00 | 0.84 | 0.01 | 0.01 | 99.23 |
| Akandapara | 188 | 100.00 | 3.72 | 88.83 | 6.91 | 0.00 | 0.00 | 0.00 | 0.00 | 0.53 | 0.00 | 0.00 | 99.47 |
| Azizalpur | 60 | 100.00 | 6.67 | 93.33 | 0.00 | 0.00 | 0.00 | 0.00 | 0.00 | 0.00 | 0.00 | 0.00 | 100.00 |
| Basetpur | 326 | 100.00 | 0.92 | 98.47 | 0.61 | 0.00 | 0.00 | 0.00 | 0.00 | 0.00 | 0.00 | 0.00 | 99.39 |
| Bhangargram | 240 | 100.00 | 3.75 | 93.75 | 0.00 | 0.00 | 0.00 | 0.00 | 0.00 | 2.08 | 0.42 | 0.00 | 99.58 |
| Chakharchar | 191 | 100.00 | 10.47 | 89.01 | 0.00 | 0.52 | 0.00 | 0.00 | 0.00 | 0.00 | 0.00 | 0.00 | 97.91 |
| Char Bhangargram | 81 | 100.00 | 0.00 | 100.00 | 0.00 | 0.00 | 0.00 | 0.00 | 0.00 | 0.00 | 0.00 | 0.00 | 100.00 |
| Char Kalakanda | 146 | 100.00 | 0.68 | 64.38 | 34.25 | 0.00 | 0.00 | 0.68 | 0.00 | 0.00 | 0.00 | 0.00 | 99.32 |
| Daparpara | 720 | 100.00 | 16.25 | 81.81 | 1.81 | 0.00 | 0.00 | 0.14 | 0.00 | 0.00 | 0.00 | 0.00 | 99.17 |
| Farajipara | 103 | 100.00 | 0.00 | 5.83 | 94.17 | 0.00 | 0.00 | 0.00 | 0.00 | 0.00 | 0.00 | 0.00 | 100.00 |
| Gharipara | 180 | 100.00 | 24.44 | 74.44 | 0.00 | 0.00 | 0.00 | 0.00 | 0.00 | 1.11 | 0.00 | 0.00 | 100.00 |
| Jhalarchar | 644 | 100.00 | 15.37 | 82.92 | 1.09 | 0.00 | 0.00 | 0.00 | 0.00 | 0.62 | 0.00 | 0.00 | 99.22 |
| Kalakanda | 679 | 100.00 | 24.59 | 74.08 | 0.29 | 0.00 | 0.00 | 0.29 | 0.00 | 0.74 | 0.00 | 0.00 | 99.85 |
| Kananpur | 91 | 100.00 | 6.59 | 93.41 | 0.00 | 0.00 | 0.00 | 0.00 | 0.00 | 0.00 | 0.00 | 0.00 | 100.00 |
| Kandirgram | 220 | 100.00 | 1.36 | 94.09 | 2.27 | 0.00 | 0.00 | 0.00 | 0.00 | 2.27 | 0.00 | 0.00 | 100.00 |
| Nayagram | 393 | 100.00 | 30.03 | 65.39 | 0.25 | 0.00 | 0.00 | 0.00 | 0.00 | 4.33 | 0.00 | 0.00 | 99.24 |
| Nazirpur | 181 | 100.00 | 8.29 | 88.40 | 2.76 | 0.00 | 0.00 | 0.00 | 0.00 | 0.55 | 0.00 | 0.00 | 99.45 |
| Pollakandi | 700 | 100.00 | 1.71 | 83.00 | 13.86 | 0.00 | 0.00 | 0.29 | 0.00 | 1.14 | 0.00 | 0.00 | 98.43 |
| Pollakandi Nayapara | 632 | 100.00 | 19.46 | 68.83 | 10.76 | 0.00 | 0.16 | 0.00 | 0.00 | 0.79 | 0.00 | 0.00 | 100.00 |
| Sardarpara | 520 | 100.00 | 43.46 | 37.31 | 18.65 | 0.00 | 0.19 | 0.00 | 0.00 | 0.19 | 0.00 | 0.19 | 99.04 |
| Shahjadpur | 482 | 100.00 | 25.93 | 70.75 | 2.28 | 0.00 | 0.00 | 0.00 | 0.00 | 1.04 | 0.00 | 0.00 | 97.51 |
| Tentultali | 90 | 100.00 | 0.00 | 0.00 | 100.00 | 0.00 | 0.00 | 0.00 | 0.00 | 0.00 | 0.00 | 0.00 | 98.89 |
| Ukrapara | 130 | 100.00 | 0.00 | 1.54 | 98.46 | 0.00 | 0.00 | 0.00 | 0.00 | 0.00 | 0.00 | 0.00 | 100.00 |
| Char Bahadurabad* | 831 | 100.00 | 52.95 | 45.73 | 1.20 | 0.00 | 0.00 | 0.00 | 0.00 | 0.12 | 0.00 | 0.00 | 98.92 |
| Char Bahadurabad | 505 | 100.00 | 41.19 | 56.63 | 1.98 | 0.00 | 0.00 | 0.00 | 0.00 | 0.20 | 0.00 | 0.00 | 98.61 |
| Mannepara | 326 | 100.00 | 71.17 | 28.83 | 0.00 | 0.00 | 0.00 | 0.00 | 0.00 | 0.00 | 0.00 | 0.00 | 99.39 |
| Harichandi* | 216 | 100.00 | 29.63 | 70.37 | 0.00 | 0.00 | 0.00 | 0.00 | 0.00 | 0.00 | 0.00 | 0.00 | 99.54 |
| Madarerchar* | 2304 | 100.00 | 20.62 | 68.53 | 10.03 | 0.00 | 0.00 | 0.00 | 0.00 | 0.82 | 0.00 | 0.00 | 98.96 |
| Bhangargram | 111 | 100.00 | 16.22 | 81.08 | 0.90 | 0.00 | 0.00 | 0.00 | 0.00 | 1.80 | 0.00 | 0.00 | 89.19 |
| Bhatirpara | 369 | 100.00 | 43.90 | 31.44 | 23.58 | 0.00 | 0.00 | 0.00 | 0.00 | 1.08 | 0.00 | 0.00 | 99.19 |
| Hashempur | 78 | 100.00 | 0.00 | 100.00 | 0.00 | 0.00 | 0.00 | 0.00 | 0.00 | 0.00 | 0.00 | 0.00 | 97.44 |
| Khutarchar | 231 | 100.00 | 6.06 | 80.09 | 12.12 | 0.00 | 0.00 | 0.00 | 0.00 | 1.73 | 0.00 | 0.00 | 100.00 |
| Kutuberchar | 220 | 100.00 | 0.00 | 97.73 | 0.45 | 0.00 | 0.00 | 0.00 | 0.00 | 1.82 | 0.00 | 0.00 | 97.27 |
| Madanerchar | 256 | 100.00 | 48.83 | 47.66 | 1.56 | 0.00 | 0.00 | 0.00 | 0.00 | 1.95 | 0.00 | 0.00 | 100.00 |
| Madarerchar | 719 | 100.00 | 5.56 | 79.14 | 15.30 | 0.00 | 0.00 | 0.00 | 0.00 | 0.00 | 0.00 | 0.00 | 99.86 |
| Sheikpara | 320 | 100.00 | 36.25 | 63.75 | 0.00 | 0.00 | 0.00 | 0.00 | 0.00 | 0.00 | 0.00 | 0.00 | 100.00 |
| Char Amkhaoa Union | 11589 | 100.00 | 43.78 | 50.88 | 2.83 | 0.00 | 0.00 | 0.09 | 0.00 | 2.30 | 0.04 | 0.07 | 99.21 |
| Rural | 6900 | 100.00 | 41.38 | 52.51 | 4.06 | 0.00 | 0.00 | 0.01 | 0.00 | 2.00 | 0.03 | 0.01 | 99.16 |
| Urban | 4689 | 100.00 | 47.32 | 48.50 | 1.02 | 0.00 | 0.00 | 0.19 | 0.00 | 2.75 | 0.06 | 0.15 | 99.30 |
| Char Amkhaoa* | 3621 | 100.00 | 35.13 | 58.49 | 4.09 | 0.00 | 0.00 | 0.00 | 0.00 | 2.21 | 0.06 | 0.03 | 99.53 |
| Badullapur | 50 | 100.00 | 40.00 | 60.00 | 0.00 | 0.00 | 0.00 | 0.00 | 0.00 | 0.00 | 0.00 | 0.00 | 100.00 |
| Baulpara | 171 | 100.00 | 0.00 | 97.66 | 0.00 | 0.00 | 0.00 | 0.00 | 0.00 | 1.75 | 0.00 | 0.58 | 100.00 |
| Bayrapara | 508 | 100.00 | 61.81 | 36.02 | 0.00 | 0.00 | 0.00 | 0.00 | 0.00 | 2.17 | 0.00 | 0.00 | 100.00 |
| Beparipara | 174 | 100.00 | 22.41 | 70.69 | 0.00 | 0.00 | 0.00 | 0.00 | 0.00 | 6.90 | 0.00 | 0.00 | 95.40 |
| Dakkin Mukirchar | 402 | 100.00 | 48.26 | 47.51 | 0.00 | 0.00 | 0.00 | 0.00 | 0.00 | 4.23 | 0.00 | 0.00 | 99.75 |
| Fakirpara | 226 | 100.00 | 30.53 | 65.49 | 0.00 | 0.00 | 0.00 | 0.00 | 0.00 | 3.10 | 0.88 | 0.00 | 99.56 |

| Administrative Unit, Location and Community | General Household | Percentage of Source of Cooking Fuel | | | | | | | | | | | Percentage of Electricity Coverage |
|---|-------------------|--------------------------------------|-----------------------|--------------------------|---------------------------------|--------------------|---------------|-------------|-------------|-------------|-------------|-------------|------------------------------------|
| | | Total | Straw/Leaf/ Bran/Husk | Wood/Chalk/ Chopped Wood | Wood-coal/ Charcoal/ Dried Dung | Kerosene/ Paraffin | Petrol/Diesel | Electricity | Supply Gas | LP Gas | Biogas | Others | |
| 1 | 2 | 3 | 4 | 5 | 6 | 7 | 8 | 9 | 10 | 11 | 12 | 13 | 14 |
| Kamarerchar | 931 | 100.00 | 19.33 | 72.40 | 6.55 | 0.00 | 0.00 | 0.00 | 0.00 | 1.72 | 0.00 | 0.00 | 100.00 |
| Miapara | 268 | 100.00 | 64.55 | 32.84 | 0.37 | 0.00 | 0.00 | 0.00 | 0.00 | 2.24 | 0.00 | 0.00 | 100.00 |
| Moulvirchar | 776 | 100.00 | 36.34 | 53.22 | 9.41 | 0.00 | 0.00 | 0.00 | 0.00 | 1.03 | 0.00 | 0.00 | 99.10 |
| Sakoapara | 115 | 100.00 | 0.87 | 87.83 | 11.30 | 0.00 | 0.00 | 0.00 | 0.00 | 0.00 | 0.00 | 0.00 | 100.00 |
| Char Lanka* | 114 | 100.00 | 88.60 | 4.39 | 7.02 | 0.00 | 0.00 | 0.00 | 0.00 | 0.00 | 0.00 | 0.00 | 96.49 |
| Dakkhin Lankarchar | 114 | 100.00 | 88.60 | 4.39 | 7.02 | 0.00 | 0.00 | 0.00 | 0.00 | 0.00 | 0.00 | 0.00 | 96.49 |
| Char Madar* | 626 | 100.00 | 7.19 | 87.54 | 3.19 | 0.00 | 0.00 | 0.00 | 0.00 | 2.08 | 0.00 | 0.00 | 98.88 |
| Kismat Amkhaoa* | 1186 | 100.00 | 78.41 | 18.13 | 1.77 | 0.00 | 0.00 | 0.00 | 0.00 | 1.69 | 0.00 | 0.00 | 98.74 |
| Dakkhin Langkarchar | 548 | 100.00 | 74.82 | 20.44 | 3.28 | 0.00 | 0.00 | 0.00 | 0.00 | 1.46 | 0.00 | 0.00 | 99.09 |
| Madhya Lankarchar | 297 | 100.00 | 62.96 | 34.01 | 1.01 | 0.00 | 0.00 | 0.00 | 0.00 | 2.02 | 0.00 | 0.00 | 100.00 |
| Pashchim Lankarchar | 341 | 100.00 | 97.65 | 0.59 | 0.00 | 0.00 | 0.00 | 0.00 | 0.00 | 1.76 | 0.00 | 0.00 | 97.07 |
| Madarerchar* | 1353 | 100.00 | 37.47 | 54.47 | 6.13 | 0.00 | 0.00 | 0.07 | 0.00 | 1.85 | 0.00 | 0.00 | 98.89 |
| Madarerchar | 416 | 100.00 | 55.05 | 28.37 | 15.63 | 0.00 | 0.00 | 0.00 | 0.00 | 0.96 | 0.00 | 0.00 | 98.80 |
| Uttar Makur Char | 562 | 100.00 | 23.67 | 70.64 | 3.20 | 0.00 | 0.00 | 0.00 | 0.00 | 2.49 | 0.00 | 0.00 | 99.29 |
| Dakhin Lambapara | 375 | 100.00 | 38.67 | 59.20 | 0.00 | 0.00 | 0.00 | 0.27 | 0.00 | 1.87 | 0.00 | 0.00 | 98.40 |
| Sanandabari* | 4689 | 100.00 | 47.32 | 48.50 | 1.02 | 0.00 | 0.00 | 0.19 | 0.00 | 2.75 | 0.06 | 0.15 | 99.30 |
| Akandapara | 629 | 100.00 | 33.70 | 64.07 | 0.00 | 0.00 | 0.00 | 0.00 | 0.00 | 2.23 | 0.00 | 0.00 | 99.52 |
| Collegepara | 356 | 100.00 | 64.04 | 29.78 | 1.40 | 0.00 | 0.00 | 0.00 | 0.00 | 4.78 | 0.00 | 0.00 | 99.44 |
| Lambapara | 442 | 100.00 | 21.72 | 66.74 | 1.58 | 0.00 | 0.00 | 0.23 | 0.00 | 9.73 | 0.00 | 0.00 | 100.00 |
| Madhyapara | 181 | 100.00 | 28.73 | 65.19 | 0.55 | 0.00 | 0.00 | 0.00 | 0.00 | 4.97 | 0.55 | 0.00 | 93.92 |
| Mandalpara | 427 | 100.00 | 63.23 | 34.19 | 0.00 | 0.00 | 0.00 | 0.00 | 0.00 | 2.58 | 0.00 | 0.00 | 99.53 |
| Nabinabad | 357 | 100.00 | 62.75 | 33.33 | 1.68 | 0.00 | 0.00 | 0.00 | 0.00 | 0.28 | 0.00 | 1.96 | 98.04 |
| Pashchimpara | 384 | 100.00 | 43.49 | 54.69 | 1.30 | 0.00 | 0.00 | 0.00 | 0.00 | 0.52 | 0.00 | 0.00 | 99.22 |
| Patadhoapara | 760 | 100.00 | 71.71 | 27.37 | 0.00 | 0.00 | 0.00 | 0.13 | 0.00 | 0.53 | 0.26 | 0.00 | 99.74 |
| Sabujpara | 408 | 100.00 | 43.87 | 54.17 | 0.00 | 0.00 | 0.00 | 0.00 | 0.00 | 1.96 | 0.00 | 0.00 | 99.75 |
| Sheikhpara | 170 | 100.00 | 77.06 | 17.65 | 0.00 | 0.00 | 0.00 | 0.00 | 0.00 | 5.29 | 0.00 | 0.00 | 100.00 |
| Sylhetpara | 232 | 100.00 | 26.29 | 68.97 | 4.74 | 0.00 | 0.00 | 0.00 | 0.00 | 0.00 | 0.00 | 0.00 | 99.57 |
| Tupkarchar | 343 | 100.00 | 15.74 | 75.22 | 3.79 | 0.00 | 0.00 | 2.04 | 0.00 | 3.21 | 0.00 | 0.00 | 99.71 |
| Chikajani Union | 4700 | 100.00 | 24.60 | 69.47 | 5.13 | 0.04 | 0.02 | 0.02 | 0.00 | 0.62 | 0.00 | 0.11 | 96.62 |
| Rural | 4700 | 100.00 | 24.60 | 69.47 | 5.13 | 0.04 | 0.02 | 0.02 | 0.00 | 0.62 | 0.00 | 0.11 | 96.62 |
| Urban | 0 | 0.00 | 0.00 | 0.00 | 0.00 | 0.00 | 0.00 | 0.00 | 0.00 | 0.00 | 0.00 | 0.00 | 0.00 |
| Char Dakatiapara* | 247 | 100.00 | 25.91 | 74.09 | 0.00 | 0.00 | 0.00 | 0.00 | 0.00 | 0.00 | 0.00 | 0.00 | 97.57 |
| Char Magurihat* | 1061 | 100.00 | 30.07 | 68.80 | 0.85 | 0.00 | 0.00 | 0.00 | 0.00 | 0.09 | 0.00 | 0.19 | 93.03 |
| Chikajani (Part)* | 646 | 100.00 | 29.41 | 54.95 | 14.40 | 0.00 | 0.00 | 0.15 | 0.00 | 0.93 | 0.00 | 0.15 | 98.61 |
| Chikajani Dighirpar | 79 | 100.00 | 16.46 | 2.53 | 81.01 | 0.00 | 0.00 | 0.00 | 0.00 | 0.00 | 0.00 | 0.00 | 98.73 |
| Pashchim Takimari | 235 | 100.00 | 62.55 | 23.83 | 11.49 | 0.00 | 0.00 | 0.00 | 0.00 | 1.70 | 0.00 | 0.43 | 98.72 |
| Purba Takimari | 332 | 100.00 | 9.04 | 89.46 | 0.60 | 0.00 | 0.00 | 0.30 | 0.00 | 0.60 | 0.00 | 0.00 | 98.49 |
| Dakatiapara* | 359 | 100.00 | 18.94 | 78.27 | 0.56 | 0.00 | 0.00 | 0.00 | 0.00 | 1.95 | 0.00 | 0.28 | 97.49 |
| Dakatiapara | 102 | 100.00 | 0.00 | 94.12 | 0.00 | 0.00 | 0.00 | 0.00 | 0.00 | 5.88 | 0.00 | 0.00 | 97.06 |
| Farazipara | 97 | 100.00 | 1.03 | 97.94 | 0.00 | 0.00 | 0.00 | 0.00 | 0.00 | 0.00 | 0.00 | 1.03 | 96.91 |
| Nayagram | 160 | 100.00 | 41.88 | 56.25 | 1.25 | 0.00 | 0.00 | 0.00 | 0.00 | 0.63 | 0.00 | 0.00 | 98.13 |
| Kazlapara* | 1358 | 100.00 | 27.25 | 63.33 | 8.84 | 0.00 | 0.07 | 0.00 | 0.00 | 0.44 | 0.00 | 0.07 | 96.61 |
| Palashpur | 71 | 100.00 | 92.96 | 7.04 | 0.00 | 0.00 | 0.00 | 0.00 | 0.00 | 0.00 | 0.00 | 0.00 | 94.37 |
| Pashchim Kazlapara | 762 | 100.00 | 39.90 | 45.01 | 14.57 | 0.00 | 0.13 | 0.00 | 0.00 | 0.26 | 0.00 | 0.13 | 94.62 |
| Purba Kazlapara | 525 | 100.00 | 0.00 | 97.52 | 1.71 | 0.00 | 0.00 | 0.00 | 0.00 | 0.76 | 0.00 | 0.00 | 99.81 |
| Rampura (Part)* | 323 | 100.00 | 23.84 | 75.54 | 0.31 | 0.00 | 0.00 | 0.00 | 0.00 | 0.31 | 0.00 | 0.00 | 100.00 |
| Natun Dakatiapara | 115 | 100.00 | 0.00 | 100.00 | 0.00 | 0.00 | 0.00 | 0.00 | 0.00 | 0.00 | 0.00 | 0.00 | 100.00 |
| Rampura Balurgram | 77 | 100.00 | 98.70 | 0.00 | 1.30 | 0.00 | 0.00 | 0.00 | 0.00 | 0.00 | 0.00 | 0.00 | 100.00 |
| Rampura (Part) | 131 | 100.00 | 0.76 | 98.47 | 0.00 | 0.00 | 0.00 | 0.00 | 0.00 | 0.76 | 0.00 | 0.00 | 100.00 |
| Rampura Barakhal* | 706 | 100.00 | 9.63 | 86.69 | 2.27 | 0.28 | 0.00 | 0.00 | 0.00 | 1.13 | 0.00 | 0.00 | 97.88 |
| Rampura Barakhal | 481 | 100.00 | 9.36 | 86.90 | 2.91 | 0.00 | 0.00 | 0.00 | 0.00 | 0.83 | 0.00 | 0.00 | 97.71 |
| Rampura Bhelamari | 225 | 100.00 | 10.22 | 86.22 | 0.89 | 0.89 | 0.00 | 0.00 | 0.00 | 1.78 | 0.00 | 0.00 | 98.22 |
| Chukaibari Union | 2611 | 100.00 | 35.43 | 57.33 | 6.01 | 0.04 | 0.00 | 0.04 | 0.00 | 1.15 | 0.00 | 0.00 | 95.48 |
| Rural | 2611 | 100.00 | 35.43 | 57.33 | 6.01 | 0.04 | 0.00 | 0.04 | 0.00 | 1.15 | 0.00 | 0.00 | 95.48 |
| Urban | 0 | 0.00 | 0.00 | 0.00 | 0.00 | 0.00 | 0.00 | 0.00 | 0.00 | 0.00 | 0.00 | 0.00 | 0.00 |
| Bade Shashariabari (Part)* | 375 | 100.00 | 34.13 | 51.20 | 13.33 | 0.00 | 0.00 | 0.00 | 0.00 | 1.33 | 0.00 | 0.00 | 96.53 |
| Bade Shashariabari | 375 | 100.00 | 34.13 | 51.20 | 13.33 | 0.00 | 0.00 | 0.00 | 0.00 | 1.33 | 0.00 | 0.00 | 96.53 |
| Char Halka Habrabari* | 299 | 100.00 | 24.41 | 66.89 | 8.70 | 0.00 | 0.00 | 0.00 | 0.00 | 0.00 | 0.00 | 0.00 | 99.33 |
| Chukaibari (Part)* | 1937 | 100.00 | 37.38 | 57.05 | 4.18 | 0.05 | 0.00 | 0.05 | 0.00 | 1.29 | 0.00 | 0.00 | 94.68 |

| Administrative Unit, Location and Community | General Household | Percentage of Source of Cooking Fuel | | | | | | | | | | | Percentage of Electricity Coverage |
|---|-------------------|--------------------------------------|-----------------------|--------------------------|---------------------------------|--------------------|---------------|-------------|-------------|-------------|-------------|-------------|------------------------------------|
| | | Total | Straw/Leaf/ Bran/Husk | Wood/Chalk/ Chopped Wood | Wood-coal/ Charcoal/ Dried Dung | Kerosene/ Paraffin | Petrol/Diesel | Electricity | Supply Gas | LP Gas | Biogas | Others | |
| 1 | 2 | 3 | 4 | 5 | 6 | 7 | 8 | 9 | 10 | 11 | 12 | 13 | 14 |
| Dakatiapara | 106 | 100.00 | 0.00 | 100.00 | 0.00 | 0.00 | 0.00 | 0.00 | 0.00 | 0.00 | 0.00 | 0.00 | 98.11 |
| Dakkhin Balurgaram | 308 | 100.00 | 55.19 | 25.65 | 19.16 | 0.00 | 0.00 | 0.00 | 0.00 | 0.00 | 0.00 | 0.00 | 99.03 |
| Dakkhin Halkarchar | 411 | 100.00 | 34.55 | 62.29 | 2.92 | 0.24 | 0.00 | 0.00 | 0.00 | 0.00 | 0.00 | 0.00 | 80.05 |
| Kellakata | 152 | 100.00 | 29.61 | 69.74 | 0.00 | 0.00 | 0.00 | 0.00 | 0.00 | 0.66 | 0.00 | 0.00 | 96.05 |
| Rampura (Part) | 348 | 100.00 | 16.38 | 79.02 | 0.86 | 0.00 | 0.00 | 0.00 | 0.00 | 3.74 | 0.00 | 0.00 | 100.00 |
| Taltala | 101 | 100.00 | 37.62 | 55.45 | 0.00 | 0.00 | 0.00 | 0.99 | 0.00 | 5.94 | 0.00 | 0.00 | 98.02 |
| Uttar Balurgram | 274 | 100.00 | 62.77 | 33.94 | 2.19 | 0.00 | 0.00 | 0.00 | 0.00 | 1.09 | 0.00 | 0.00 | 98.18 |
| Uttar Halkarchar | 237 | 100.00 | 42.19 | 56.54 | 0.42 | 0.00 | 0.00 | 0.00 | 0.00 | 0.84 | 0.00 | 0.00 | 98.73 |
| Dangdhara Union | 10731 | 100.00 | 17.38 | 80.21 | 1.42 | 0.00 | 0.00 | 0.03 | 0.00 | 0.93 | 0.00 | 0.04 | 99.38 |
| Rural | 8001 | 100.00 | 16.46 | 81.21 | 1.50 | 0.00 | 0.00 | 0.01 | 0.00 | 0.77 | 0.00 | 0.04 | 99.38 |
| Urban | 2730 | 100.00 | 20.07 | 77.25 | 1.17 | 0.00 | 0.00 | 0.07 | 0.00 | 1.39 | 0.00 | 0.04 | 99.38 |
| Bagharchar* | 4156 | 100.00 | 16.46 | 80.87 | 1.88 | 0.00 | 0.00 | 0.02 | 0.00 | 0.75 | 0.00 | 0.02 | 99.37 |
| Beparipara | 642 | 100.00 | 6.85 | 92.52 | 0.31 | 0.00 | 0.00 | 0.00 | 0.00 | 0.31 | 0.00 | 0.00 | 99.38 |
| Chengtimari | 853 | 100.00 | 5.16 | 94.14 | 0.12 | 0.00 | 0.00 | 0.00 | 0.00 | 0.47 | 0.00 | 0.12 | 99.41 |
| Dakatiapara | 362 | 100.00 | 4.70 | 92.82 | 0.00 | 0.00 | 0.00 | 0.28 | 0.00 | 2.21 | 0.00 | 0.00 | 98.90 |
| Goalkanda | 458 | 100.00 | 6.33 | 93.01 | 0.22 | 0.00 | 0.00 | 0.00 | 0.00 | 0.44 | 0.00 | 0.00 | 99.13 |
| Kumarerchar | 435 | 100.00 | 34.25 | 62.76 | 2.99 | 0.00 | 0.00 | 0.00 | 0.00 | 0.00 | 0.00 | 0.00 | 99.54 |
| Madhyapara | 376 | 100.00 | 40.16 | 57.18 | 0.00 | 0.00 | 0.00 | 0.00 | 0.00 | 2.66 | 0.00 | 0.00 | 99.47 |
| Pantamari | 403 | 100.00 | 49.13 | 44.67 | 5.96 | 0.00 | 0.00 | 0.00 | 0.00 | 0.25 | 0.00 | 0.00 | 99.50 |
| Patharerchar | 291 | 100.00 | 7.22 | 80.41 | 12.37 | 0.00 | 0.00 | 0.00 | 0.00 | 0.00 | 0.00 | 0.00 | 99.66 |
| Sarkarpara | 336 | 100.00 | 9.23 | 89.29 | 0.30 | 0.00 | 0.00 | 0.00 | 0.00 | 1.19 | 0.00 | 0.00 | 99.40 |
| Dangdhara* | 625 | 100.00 | 8.64 | 90.08 | 0.16 | 0.00 | 0.00 | 0.00 | 0.00 | 1.12 | 0.00 | 0.00 | 99.52 |
| Dangdhara | 385 | 100.00 | 14.03 | 83.90 | 0.26 | 0.00 | 0.00 | 0.00 | 0.00 | 1.82 | 0.00 | 0.00 | 99.22 |
| Makhanerchar | 240 | 100.00 | 0.00 | 100.00 | 0.00 | 0.00 | 0.00 | 0.00 | 0.00 | 0.00 | 0.00 | 0.00 | 100.00 |
| Goalkul* | 339 | 100.00 | 21.24 | 73.45 | 4.72 | 0.00 | 0.00 | 0.00 | 0.00 | 0.00 | 0.00 | 0.59 | 96.46 |
| Haruabari* | 1430 | 100.00 | 15.10 | 82.80 | 1.47 | 0.00 | 0.00 | 0.00 | 0.00 | 0.63 | 0.00 | 0.00 | 99.58 |
| Akandapara | 264 | 100.00 | 1.14 | 98.86 | 0.00 | 0.00 | 0.00 | 0.00 | 0.00 | 0.00 | 0.00 | 0.00 | 100.00 |
| Madhyapara | 279 | 100.00 | 20.07 | 78.14 | 0.36 | 0.00 | 0.00 | 0.00 | 0.00 | 1.43 | 0.00 | 0.00 | 99.28 |
| Pashchimpara | 254 | 100.00 | 12.99 | 78.35 | 7.09 | 0.00 | 0.00 | 0.00 | 0.00 | 1.57 | 0.00 | 0.00 | 99.21 |
| Purbapara | 633 | 100.00 | 19.59 | 79.94 | 0.32 | 0.00 | 0.00 | 0.00 | 0.00 | 0.16 | 0.00 | 0.00 | 99.68 |
| Joanerchar* | 1122 | 100.00 | 17.02 | 81.73 | 0.36 | 0.00 | 0.00 | 0.00 | 0.00 | 0.89 | 0.00 | 0.00 | 99.82 |
| Fakirpara | 159 | 100.00 | 81.13 | 17.61 | 1.26 | 0.00 | 0.00 | 0.00 | 0.00 | 0.00 | 0.00 | 0.00 | 98.74 |
| Khapara | 355 | 100.00 | 9.86 | 88.73 | 0.56 | 0.00 | 0.00 | 0.00 | 0.00 | 0.85 | 0.00 | 0.00 | 100.00 |
| Madhyapara | 376 | 100.00 | 5.59 | 93.35 | 0.00 | 0.00 | 0.00 | 0.00 | 0.00 | 1.06 | 0.00 | 0.00 | 100.00 |
| Munsipara | 232 | 100.00 | 2.59 | 96.12 | 0.00 | 0.00 | 0.00 | 0.00 | 0.00 | 1.29 | 0.00 | 0.00 | 100.00 |
| Karkhana* | 2730 | 100.00 | 20.07 | 77.25 | 1.17 | 0.00 | 0.00 | 0.07 | 0.00 | 1.39 | 0.00 | 0.04 | 99.38 |
| Bahazpara | 132 | 100.00 | 9.09 | 89.39 | 0.00 | 0.00 | 0.00 | 0.00 | 0.00 | 1.52 | 0.00 | 0.00 | 99.24 |
| Bindurchar | 484 | 100.00 | 27.27 | 64.46 | 5.37 | 0.00 | 0.00 | 0.00 | 0.00 | 2.89 | 0.00 | 0.00 | 99.79 |
| Karkhana | 446 | 100.00 | 22.65 | 77.13 | 0.22 | 0.00 | 0.00 | 0.00 | 0.00 | 0.00 | 0.00 | 0.00 | 99.33 |
| Kauniarchar | 713 | 100.00 | 29.45 | 67.60 | 0.28 | 0.00 | 0.00 | 0.28 | 0.00 | 2.24 | 0.00 | 0.14 | 99.16 |
| Makhanerchar | 224 | 100.00 | 17.41 | 82.14 | 0.00 | 0.00 | 0.00 | 0.00 | 0.00 | 0.45 | 0.00 | 0.00 | 99.55 |
| Nimaimari | 380 | 100.00 | 1.32 | 97.63 | 0.00 | 0.00 | 0.00 | 0.00 | 0.00 | 1.05 | 0.00 | 0.00 | 98.68 |
| Sonakura | 351 | 100.00 | 13.96 | 84.90 | 0.85 | 0.00 | 0.00 | 0.00 | 0.00 | 0.28 | 0.00 | 0.00 | 100.00 |
| Uttar Joanerchar* | 329 | 100.00 | 30.40 | 68.09 | 0.00 | 0.00 | 0.00 | 0.00 | 0.00 | 1.52 | 0.00 | 0.00 | 99.70 |
| Dewanganj Union | 5898 | 100.00 | 41.73 | 54.68 | 1.66 | 0.00 | 0.00 | 0.00 | 0.00 | 1.88 | 0.03 | 0.02 | 98.32 |
| Rural | 5898 | 100.00 | 41.73 | 54.68 | 1.66 | 0.00 | 0.00 | 0.00 | 0.00 | 1.88 | 0.03 | 0.02 | 98.32 |
| Urban | 0 | 0.00 | 0.00 | 0.00 | 0.00 | 0.00 | 0.00 | 0.00 | 0.00 | 0.00 | 0.00 | 0.00 | 0.00 |
| Gamaria* | 1204 | 100.00 | 51.50 | 43.85 | 1.25 | 0.00 | 0.00 | 0.00 | 0.00 | 3.24 | 0.17 | 0.00 | 98.42 |
| Dakkhin Gamaria | 174 | 100.00 | 71.26 | 20.69 | 4.02 | 0.00 | 0.00 | 0.00 | 0.00 | 3.45 | 0.57 | 0.00 | 95.40 |
| Madhya Gamaria | 204 | 100.00 | 17.65 | 75.00 | 0.49 | 0.00 | 0.00 | 0.00 | 0.00 | 6.86 | 0.00 | 0.00 | 99.02 |
| Pashchim Gamaria | 361 | 100.00 | 42.38 | 52.63 | 1.94 | 0.00 | 0.00 | 0.00 | 0.00 | 3.05 | 0.00 | 0.00 | 99.45 |
| Purba Gamaria | 223 | 100.00 | 47.09 | 52.02 | 0.00 | 0.00 | 0.00 | 0.00 | 0.00 | 0.90 | 0.00 | 0.00 | 99.55 |
| Uttar Gamaria | 242 | 100.00 | 83.47 | 13.64 | 0.00 | 0.00 | 0.00 | 0.00 | 0.00 | 2.48 | 0.41 | 0.00 | 97.52 |
| Kharma* | 3032 | 100.00 | 35.75 | 59.53 | 2.70 | 0.00 | 0.00 | 0.00 | 0.00 | 2.01 | 0.00 | 0.00 | 98.58 |
| Bhatipara | 237 | 100.00 | 79.32 | 19.41 | 0.00 | 0.00 | 0.00 | 0.00 | 0.00 | 1.27 | 0.00 | 0.00 | 97.47 |
| Char Kharma | 274 | 100.00 | 33.21 | 54.38 | 10.22 | 0.00 | 0.00 | 0.00 | 0.00 | 2.19 | 0.00 | 0.00 | 99.64 |
| Dighalkandi | 319 | 100.00 | 10.66 | 82.13 | 2.82 | 0.00 | 0.00 | 0.00 | 0.00 | 4.39 | 0.00 | 0.00 | 97.81 |
| Gajakanda | 294 | 100.00 | 18.71 | 75.85 | 4.42 | 0.00 | 0.00 | 0.00 | 0.00 | 1.02 | 0.00 | 0.00 | 99.66 |
| Galipara | 165 | 100.00 | 4.85 | 93.94 | 0.61 | 0.00 | 0.00 | 0.00 | 0.00 | 0.61 | 0.00 | 0.00 | 100.00 |

| Administrative Unit, Location and Community | General Household | Percentage of Source of Cooking Fuel | | | | | | | | | | | Percentage of Electricity Coverage |
|---|-------------------|--------------------------------------|-----------------------|--------------------------|---------------------------------|--------------------|---------------|-------------|-------------|-------------|-------------|-------------|------------------------------------|
| | | Total | Straw/Leaf/ Bran/Husk | Wood/Chalk/ Chopped Wood | Wood-coal/ Charcoal/ Dried Dung | Kerosene/ Paraffin | Petrol/Diesel | Electricity | Supply Gas | LP Gas | Biogas | Others | |
| 1 | 2 | 3 | 4 | 5 | 6 | 7 | 8 | 9 | 10 | 11 | 12 | 13 | 14 |
| Gayenpara | 250 | 100.00 | 44.00 | 50.40 | 2.00 | 0.00 | 0.00 | 0.00 | 0.00 | 3.60 | 0.00 | 0.00 | 98.80 |
| Jamirakanda | 188 | 100.00 | 40.43 | 59.04 | 0.00 | 0.00 | 0.00 | 0.00 | 0.00 | 0.53 | 0.00 | 0.00 | 96.28 |
| Madhya Kharma | 160 | 100.00 | 42.50 | 56.88 | 0.00 | 0.00 | 0.00 | 0.00 | 0.00 | 0.63 | 0.00 | 0.00 | 98.13 |
| Nayapara | 369 | 100.00 | 42.28 | 47.15 | 5.96 | 0.00 | 0.00 | 0.00 | 0.00 | 4.61 | 0.00 | 0.00 | 96.21 |
| Pashchimpara | 236 | 100.00 | 24.58 | 75.00 | 0.42 | 0.00 | 0.00 | 0.00 | 0.00 | 0.00 | 0.00 | 0.00 | 100.00 |
| Purbapara | 284 | 100.00 | 24.65 | 74.30 | 1.06 | 0.00 | 0.00 | 0.00 | 0.00 | 0.00 | 0.00 | 0.00 | 99.65 |
| Telipara | 256 | 100.00 | 66.41 | 31.25 | 0.00 | 0.00 | 0.00 | 0.00 | 0.00 | 2.34 | 0.00 | 0.00 | 100.00 |
| Tilakpur* | 941 | 100.00 | 44.63 | 54.84 | 0.11 | 0.00 | 0.00 | 0.00 | 0.00 | 0.43 | 0.00 | 0.00 | 99.36 |
| Beparipara | 201 | 100.00 | 49.75 | 50.25 | 0.00 | 0.00 | 0.00 | 0.00 | 0.00 | 0.00 | 0.00 | 0.00 | 100.00 |
| Kauniarchar | 184 | 100.00 | 7.07 | 92.39 | 0.00 | 0.00 | 0.00 | 0.00 | 0.00 | 0.54 | 0.00 | 0.00 | 98.91 |
| Khanpara | 42 | 100.00 | 0.00 | 100.00 | 0.00 | 0.00 | 0.00 | 0.00 | 0.00 | 0.00 | 0.00 | 0.00 | 100.00 |
| Madhyapara | 48 | 100.00 | 0.00 | 95.83 | 0.00 | 0.00 | 0.00 | 0.00 | 0.00 | 4.17 | 0.00 | 0.00 | 100.00 |
| Mandalpara | 12 | 100.00 | 100.00 | 0.00 | 0.00 | 0.00 | 0.00 | 0.00 | 0.00 | 0.00 | 0.00 | 0.00 | 100.00 |
| Mistripara | 45 | 100.00 | 95.56 | 4.44 | 0.00 | 0.00 | 0.00 | 0.00 | 0.00 | 0.00 | 0.00 | 0.00 | 100.00 |
| Naindakura | 202 | 100.00 | 38.12 | 60.89 | 0.50 | 0.00 | 0.00 | 0.00 | 0.00 | 0.50 | 0.00 | 0.00 | 98.02 |
| Tilakpur | 207 | 100.00 | 84.54 | 15.46 | 0.00 | 0.00 | 0.00 | 0.00 | 0.00 | 0.00 | 0.00 | 0.00 | 100.00 |
| Utmarchar* | 721 | 100.00 | 46.74 | 52.15 | 0.00 | 0.00 | 0.00 | 0.00 | 0.00 | 0.97 | 0.00 | 0.14 | 95.70 |
| Bir Utmarchar | 195 | 100.00 | 46.15 | 51.28 | 0.00 | 0.00 | 0.00 | 0.00 | 0.00 | 2.56 | 0.00 | 0.00 | 99.49 |
| Char Utmarchar | 526 | 100.00 | 46.96 | 52.47 | 0.00 | 0.00 | 0.00 | 0.00 | 0.00 | 0.38 | 0.00 | 0.19 | 94.30 |
| Hatibhanga Union | 6226 | 100.00 | 17.75 | 77.90 | 2.92 | 0.00 | 0.00 | 0.02 | 0.00 | 1.32 | 0.05 | 0.05 | 98.17 |
| Rural | 6226 | 100.00 | 17.75 | 77.90 | 2.92 | 0.00 | 0.00 | 0.02 | 0.00 | 1.32 | 0.05 | 0.05 | 98.17 |
| Urban | 0 | 0.00 | 0.00 | 0.00 | 0.00 | 0.00 | 0.00 | 0.00 | 0.00 | 0.00 | 0.00 | 0.00 | 0.00 |
| Amkhawa* | 1001 | 100.00 | 16.38 | 74.63 | 8.29 | 0.00 | 0.00 | 0.00 | 0.00 | 0.60 | 0.10 | 0.00 | 96.60 |
| Amkhawa | 542 | 100.00 | 16.97 | 82.84 | 0.18 | 0.00 | 0.00 | 0.00 | 0.00 | 0.00 | 0.00 | 0.00 | 94.46 |
| Gayardoba Fakirpara | 61 | 100.00 | 93.44 | 6.56 | 0.00 | 0.00 | 0.00 | 0.00 | 0.00 | 0.00 | 0.00 | 0.00 | 100.00 |
| Sankoapara | 398 | 100.00 | 3.77 | 73.87 | 20.60 | 0.00 | 0.00 | 0.00 | 0.00 | 1.51 | 0.25 | 0.00 | 98.99 |
| Char Hatibhanga* | 796 | 100.00 | 18.84 | 72.24 | 8.42 | 0.00 | 0.00 | 0.00 | 0.00 | 0.50 | 0.00 | 0.00 | 99.50 |
| Akandapara | 340 | 100.00 | 23.53 | 75.29 | 0.29 | 0.00 | 0.00 | 0.00 | 0.00 | 0.88 | 0.00 | 0.00 | 99.71 |
| Char Hatibhanga | 357 | 100.00 | 18.21 | 63.03 | 18.49 | 0.00 | 0.00 | 0.00 | 0.00 | 0.28 | 0.00 | 0.00 | 99.16 |
| Gayardoba | 99 | 100.00 | 5.05 | 94.95 | 0.00 | 0.00 | 0.00 | 0.00 | 0.00 | 0.00 | 0.00 | 0.00 | 100.00 |
| Hatibhanga* | 4429 | 100.00 | 17.86 | 79.66 | 0.72 | 0.00 | 0.00 | 0.02 | 0.00 | 1.63 | 0.05 | 0.07 | 98.28 |
| Amkhaoa Purbapara | 95 | 100.00 | 0.00 | 100.00 | 0.00 | 0.00 | 0.00 | 0.00 | 0.00 | 0.00 | 0.00 | 0.00 | 97.89 |
| Archakandi | 618 | 100.00 | 3.24 | 94.98 | 0.49 | 0.00 | 0.00 | 0.00 | 0.00 | 0.97 | 0.00 | 0.32 | 98.38 |
| Chakerchar | 629 | 100.00 | 21.46 | 74.56 | 3.02 | 0.00 | 0.00 | 0.00 | 0.00 | 0.95 | 0.00 | 0.00 | 97.77 |
| Chakpara | 220 | 100.00 | 4.09 | 95.45 | 0.00 | 0.00 | 0.00 | 0.45 | 0.00 | 0.00 | 0.00 | 0.00 | 97.73 |
| Char Hatibhanga | 151 | 100.00 | 4.64 | 92.05 | 0.66 | 0.00 | 0.00 | 0.00 | 0.00 | 2.65 | 0.00 | 0.00 | 98.01 |
| Gayardoba | 75 | 100.00 | 17.33 | 74.67 | 0.00 | 0.00 | 0.00 | 0.00 | 0.00 | 8.00 | 0.00 | 0.00 | 97.33 |
| Goalibhita | 378 | 100.00 | 33.07 | 58.20 | 0.00 | 0.00 | 0.00 | 0.00 | 0.00 | 8.73 | 0.00 | 0.00 | 96.30 |
| Katharbil | 205 | 100.00 | 0.00 | 100.00 | 0.00 | 0.00 | 0.00 | 0.00 | 0.00 | 0.00 | 0.00 | 0.00 | 97.07 |
| Nayagram | 232 | 100.00 | 6.03 | 93.53 | 0.00 | 0.00 | 0.00 | 0.00 | 0.00 | 0.43 | 0.00 | 0.00 | 100.00 |
| Sabuzpur | 806 | 100.00 | 26.18 | 72.08 | 0.62 | 0.00 | 0.00 | 0.00 | 0.00 | 1.12 | 0.00 | 0.00 | 98.76 |
| Sapmari | 827 | 100.00 | 24.91 | 73.52 | 0.48 | 0.00 | 0.00 | 0.00 | 0.00 | 0.73 | 0.24 | 0.12 | 98.79 |
| Sarkarpara | 193 | 100.00 | 26.42 | 73.06 | 0.00 | 0.00 | 0.00 | 0.00 | 0.00 | 0.52 | 0.00 | 0.00 | 100.00 |
| Par Ramrampur Union | 10384 | 100.00 | 16.49 | 77.68 | 4.61 | 0.01 | 0.01 | 0.02 | 0.00 | 1.14 | 0.00 | 0.05 | 98.66 |
| Rural | 10384 | 100.00 | 16.49 | 77.68 | 4.61 | 0.01 | 0.01 | 0.02 | 0.00 | 1.14 | 0.00 | 0.05 | 98.66 |
| Urban | 0 | 0.00 | 0.00 | 0.00 | 0.00 | 0.00 | 0.00 | 0.00 | 0.00 | 0.00 | 0.00 | 0.00 | 0.00 |
| Balaramerchar* | 72 | 100.00 | 26.39 | 73.61 | 0.00 | 0.00 | 0.00 | 0.00 | 0.00 | 0.00 | 0.00 | 0.00 | 100.00 |
| Beluarchar* | 351 | 100.00 | 3.70 | 78.92 | 17.38 | 0.00 | 0.00 | 0.00 | 0.00 | 0.00 | 0.00 | 0.00 | 99.43 |
| Par Ramrampur* | 9961 | 100.00 | 16.87 | 77.66 | 4.20 | 0.01 | 0.01 | 0.02 | 0.00 | 1.18 | 0.00 | 0.05 | 98.62 |
| Baniapara | 562 | 100.00 | 17.26 | 57.30 | 24.91 | 0.18 | 0.00 | 0.00 | 0.00 | 0.36 | 0.00 | 0.00 | 99.29 |
| Bhitakandi | 412 | 100.00 | 14.32 | 84.22 | 0.49 | 0.00 | 0.00 | 0.00 | 0.00 | 0.97 | 0.00 | 0.00 | 99.27 |
| Chengtimari | 385 | 100.00 | 20.78 | 79.22 | 0.00 | 0.00 | 0.00 | 0.00 | 0.00 | 0.00 | 0.00 | 0.00 | 98.96 |
| Dakkhin Moamari | 298 | 100.00 | 7.05 | 90.94 | 0.00 | 0.00 | 0.34 | 0.34 | 0.00 | 1.34 | 0.00 | 0.00 | 96.64 |
| Dakkhin Rahimpur | 344 | 100.00 | 24.13 | 45.06 | 29.65 | 0.00 | 0.00 | 0.00 | 0.00 | 1.16 | 0.00 | 0.00 | 98.84 |
| Dakragram | 323 | 100.00 | 0.93 | 93.81 | 4.95 | 0.00 | 0.00 | 0.00 | 0.00 | 0.31 | 0.00 | 0.00 | 100.00 |
| Decreerchar | 809 | 100.00 | 10.63 | 85.29 | 2.22 | 0.00 | 0.00 | 0.00 | 0.00 | 1.73 | 0.00 | 0.12 | 98.15 |
| Jhaudanga | 814 | 100.00 | 17.94 | 81.33 | 0.25 | 0.00 | 0.00 | 0.00 | 0.00 | 0.49 | 0.00 | 0.00 | 99.02 |
| Kalakanda | 273 | 100.00 | 0.00 | 100.00 | 0.00 | 0.00 | 0.00 | 0.00 | 0.00 | 0.00 | 0.00 | 0.00 | 96.34 |
| Kandapara | 177 | 100.00 | 2.26 | 94.92 | 0.00 | 0.00 | 0.00 | 0.00 | 0.00 | 2.26 | 0.00 | 0.56 | 97.74 |

| Administrative Unit, Location and Community | General Household | Percentage of Source of Cooking Fuel | | | | | | | | | | | Percentage of Electricity Coverage |
|---|-------------------|--------------------------------------|-----------------------|--------------------------|---------------------------------|--------------------|---------------|-------------|-------------|--------------|-------------|-------------|------------------------------------|
| | | Total | Straw/Leaf/ Bran/Husk | Wood/Chalk/ Chopped Wood | Wood-coal/ Charcoal/ Dried Dung | Kerosene/ Paraffin | Petrol/Diesel | Electricity | Supply Gas | LP Gas | Biogas | Others | |
| 1 | 2 | 3 | 4 | 5 | 6 | 7 | 8 | 9 | 10 | 11 | 12 | 13 | 14 |
| Kumrakanda | 209 | 100.00 | 1.44 | 85.65 | 4.78 | 0.00 | 0.00 | 0.00 | 0.00 | 8.13 | 0.00 | 0.00 | 97.61 |
| Madhyerchar | 468 | 100.00 | 20.51 | 78.42 | 0.43 | 0.00 | 0.00 | 0.00 | 0.00 | 0.43 | 0.00 | 0.21 | 98.93 |
| Mandalpara | 299 | 100.00 | 44.48 | 54.18 | 0.33 | 0.00 | 0.00 | 0.00 | 0.00 | 1.00 | 0.00 | 0.00 | 98.33 |
| Matherghat | 548 | 100.00 | 27.37 | 70.26 | 1.28 | 0.00 | 0.00 | 0.00 | 0.00 | 1.09 | 0.00 | 0.00 | 99.27 |
| Nayagram | 166 | 100.00 | 16.87 | 79.52 | 1.81 | 0.00 | 0.00 | 0.00 | 0.00 | 1.81 | 0.00 | 0.00 | 99.40 |
| Paikpara | 235 | 100.00 | 0.00 | 83.83 | 14.04 | 0.00 | 0.00 | 0.00 | 0.00 | 2.13 | 0.00 | 0.00 | 98.72 |
| Patharerchar | 139 | 100.00 | 2.16 | 94.96 | 0.00 | 0.00 | 0.00 | 0.00 | 0.00 | 2.88 | 0.00 | 0.00 | 100.00 |
| Porabhita | 489 | 100.00 | 14.11 | 84.46 | 0.61 | 0.00 | 0.00 | 0.00 | 0.00 | 0.61 | 0.00 | 0.20 | 98.36 |
| Sheikhpara | 235 | 100.00 | 44.26 | 49.79 | 0.00 | 0.00 | 0.00 | 0.43 | 0.00 | 5.53 | 0.00 | 0.00 | 91.49 |
| Uttar Moamari | 667 | 100.00 | 35.83 | 64.02 | 0.15 | 0.00 | 0.00 | 0.00 | 0.00 | 0.00 | 0.00 | 0.00 | 99.70 |
| Taratia | 269 | 100.00 | 0.74 | 93.68 | 0.74 | 0.00 | 0.00 | 0.00 | 0.00 | 4.83 | 0.00 | 0.00 | 97.77 |
| Uttar Rahimpur | 431 | 100.00 | 18.56 | 80.97 | 0.23 | 0.00 | 0.00 | 0.00 | 0.00 | 0.23 | 0.00 | 0.00 | 98.84 |
| Uttar Bathkhawa | 652 | 100.00 | 15.80 | 71.47 | 11.04 | 0.00 | 0.00 | 0.00 | 0.00 | 1.53 | 0.00 | 0.15 | 98.93 |
| Dakhin Bathkhawa | 757 | 100.00 | 12.02 | 87.45 | 0.40 | 0.00 | 0.00 | 0.00 | 0.00 | 0.13 | 0.00 | 0.00 | 99.47 |
| Islampur Upazila | 83428 | 100.00 | 28.00 | 62.24 | 6.25 | 0.02 | 0.02 | 0.04 | 0.00 | 3.25 | 0.09 | 0.07 | 98.86 |
| Rural | 62607 | 100.00 | 29.48 | 62.52 | 6.27 | 0.02 | 0.02 | 0.04 | 0.00 | 1.60 | 0.01 | 0.05 | 98.72 |
| Urban | 20821 | 100.00 | 23.56 | 61.41 | 6.22 | 0.00 | 0.04 | 0.06 | 0.00 | 8.22 | 0.36 | 0.12 | 99.28 |
| Islampur Paurashava | 10733 | 100.00 | 14.99 | 64.65 | 6.49 | 0.00 | 0.05 | 0.06 | 0.00 | 13.02 | 0.53 | 0.21 | 99.33 |
| Ward No. 01 | 1555 | 100.00 | 13.76 | 61.54 | 3.09 | 0.00 | 0.00 | 0.06 | 0.00 | 20.84 | 0.39 | 0.32 | 99.74 |
| Charia (Part)* | 73 | 100.00 | 10.96 | 83.56 | 0.00 | 0.00 | 0.00 | 0.00 | 0.00 | 5.48 | 0.00 | 0.00 | 98.63 |
| Dariabad* | 1482 | 100.00 | 13.90 | 60.46 | 3.24 | 0.00 | 0.00 | 0.07 | 0.00 | 21.59 | 0.40 | 0.34 | 99.80 |
| Ward No. 02 | 1027 | 100.00 | 3.02 | 56.57 | 3.41 | 0.00 | 0.10 | 0.00 | 0.00 | 36.51 | 0.10 | 0.29 | 99.03 |
| Islampur* | 253 | 100.00 | 6.32 | 87.75 | 0.00 | 0.00 | 0.00 | 0.00 | 0.00 | 5.53 | 0.00 | 0.40 | 97.23 |
| Kismat Jalla (Part)* | 774 | 100.00 | 1.94 | 46.38 | 4.52 | 0.00 | 0.13 | 0.00 | 0.00 | 46.64 | 0.13 | 0.26 | 99.61 |
| Uttar Kismat Jalla | 774 | 100.00 | 1.94 | 46.38 | 4.52 | 0.00 | 0.13 | 0.00 | 0.00 | 46.64 | 0.13 | 0.26 | 99.61 |
| Ward No. 03 | 877 | 100.00 | 27.82 | 50.74 | 6.16 | 0.00 | 0.00 | 0.11 | 0.00 | 9.35 | 5.25 | 0.57 | 99.32 |
| Bahadurpur (Part)* | 39 | 100.00 | 97.44 | 2.56 | 0.00 | 0.00 | 0.00 | 0.00 | 0.00 | 0.00 | 0.00 | 0.00 | 100.00 |
| Bahadurpur | 39 | 100.00 | 97.44 | 2.56 | 0.00 | 0.00 | 0.00 | 0.00 | 0.00 | 0.00 | 0.00 | 0.00 | 100.00 |
| Jalla* | 838 | 100.00 | 24.58 | 52.98 | 6.44 | 0.00 | 0.00 | 0.12 | 0.00 | 9.79 | 5.49 | 0.60 | 99.28 |
| Mouza Jalla | 838 | 100.00 | 24.58 | 52.98 | 6.44 | 0.00 | 0.00 | 0.12 | 0.00 | 9.79 | 5.49 | 0.60 | 99.28 |
| Ward No. 04 | 1442 | 100.00 | 20.25 | 68.65 | 0.83 | 0.00 | 0.00 | 0.21 | 0.00 | 10.06 | 0.00 | 0.00 | 99.10 |
| Kismat Jalla (Part)* | 1343 | 100.00 | 19.96 | 68.28 | 0.89 | 0.00 | 0.00 | 0.22 | 0.00 | 10.65 | 0.00 | 0.00 | 99.03 |
| Dakhin Kismat Jalla | 1343 | 100.00 | 19.96 | 68.28 | 0.89 | 0.00 | 0.00 | 0.22 | 0.00 | 10.65 | 0.00 | 0.00 | 99.03 |
| Pakamuri* | 99 | 100.00 | 24.24 | 73.74 | 0.00 | 0.00 | 0.00 | 0.00 | 0.00 | 2.02 | 0.00 | 0.00 | 100.00 |
| Ward No. 05 | 1461 | 100.00 | 21.90 | 66.19 | 4.65 | 0.00 | 0.00 | 0.00 | 0.00 | 6.91 | 0.07 | 0.27 | 99.25 |
| Bhengura* | 1461 | 100.00 | 21.90 | 66.19 | 4.65 | 0.00 | 0.00 | 0.00 | 0.00 | 6.91 | 0.07 | 0.27 | 99.25 |
| Ward No. 06 | 1715 | 100.00 | 9.80 | 71.55 | 3.73 | 0.00 | 0.00 | 0.00 | 0.00 | 14.52 | 0.17 | 0.23 | 99.65 |
| Char Gaonkura* | 307 | 100.00 | 14.66 | 53.75 | 12.38 | 0.00 | 0.00 | 0.00 | 0.00 | 18.24 | 0.33 | 0.65 | 100.00 |
| Gaonkura* | 981 | 100.00 | 9.38 | 67.99 | 2.65 | 0.00 | 0.00 | 0.00 | 0.00 | 19.57 | 0.20 | 0.20 | 99.49 |
| Palobandha (Part)* | 427 | 100.00 | 7.26 | 92.51 | 0.00 | 0.00 | 0.00 | 0.00 | 0.00 | 0.23 | 0.00 | 0.00 | 99.77 |
| Beparipara | 427 | 100.00 | 7.26 | 92.51 | 0.00 | 0.00 | 0.00 | 0.00 | 0.00 | 0.23 | 0.00 | 0.00 | 99.77 |
| Ward No. 07 | 1177 | 100.00 | 11.05 | 70.09 | 12.15 | 0.00 | 0.34 | 0.08 | 0.00 | 6.29 | 0.00 | 0.00 | 98.90 |
| Palobandha (Part)* | 1177 | 100.00 | 11.05 | 70.09 | 12.15 | 0.00 | 0.34 | 0.08 | 0.00 | 6.29 | 0.00 | 0.00 | 98.90 |
| Bhatipara | 247 | 100.00 | 23.08 | 63.97 | 6.88 | 0.00 | 0.00 | 0.00 | 0.00 | 6.07 | 0.00 | 0.00 | 97.98 |
| Dharmakura Bazar | 311 | 100.00 | 0.96 | 57.56 | 25.40 | 0.00 | 1.29 | 0.32 | 0.00 | 14.47 | 0.00 | 0.00 | 100.00 |
| Modakpara | 212 | 100.00 | 5.66 | 70.75 | 21.70 | 0.00 | 0.00 | 0.00 | 0.00 | 1.89 | 0.00 | 0.00 | 98.58 |
| Ujanpara | 407 | 100.00 | 14.25 | 83.05 | 0.25 | 0.00 | 0.00 | 0.00 | 0.00 | 2.46 | 0.00 | 0.00 | 98.77 |
| Ward No. 08 | 793 | 100.00 | 11.22 | 64.94 | 18.54 | 0.00 | 0.00 | 0.00 | 0.00 | 5.30 | 0.00 | 0.00 | 99.62 |
| Teghuria* | 793 | 100.00 | 11.22 | 64.94 | 18.54 | 0.00 | 0.00 | 0.00 | 0.00 | 5.30 | 0.00 | 0.00 | 99.62 |
| Boalmari | 206 | 100.00 | 0.00 | 96.12 | 0.00 | 0.00 | 0.00 | 0.00 | 0.00 | 3.88 | 0.00 | 0.00 | 99.03 |
| Teghuria | 587 | 100.00 | 15.16 | 54.00 | 25.04 | 0.00 | 0.00 | 0.00 | 0.00 | 5.79 | 0.00 | 0.00 | 99.83 |
| Ward No. 09 | 686 | 100.00 | 17.64 | 62.97 | 18.37 | 0.00 | 0.00 | 0.00 | 0.00 | 0.73 | 0.00 | 0.29 | 99.13 |
| Tanger Alga* | 686 | 100.00 | 17.64 | 62.97 | 18.37 | 0.00 | 0.00 | 0.00 | 0.00 | 0.73 | 0.00 | 0.29 | 99.13 |
| Belgachha Union | 5166 | 100.00 | 9.29 | 82.19 | 7.16 | 0.06 | 0.02 | 0.00 | 0.00 | 1.18 | 0.00 | 0.10 | 97.79 |
| Rural | 5166 | 100.00 | 9.29 | 82.19 | 7.16 | 0.06 | 0.02 | 0.00 | 0.00 | 1.18 | 0.00 | 0.10 | 97.79 |
| Urban | 0 | 0.00 | 0.00 | 0.00 | 0.00 | 0.00 | 0.00 | 0.00 | 0.00 | 0.00 | 0.00 | 0.00 | 0.00 |
| Barul* | 904 | 100.00 | 15.15 | 68.69 | 15.71 | 0.22 | 0.00 | 0.00 | 0.00 | 0.11 | 0.00 | 0.11 | 98.67 |
| Belgachha* | 1817 | 100.00 | 13.76 | 77.33 | 6.66 | 0.00 | 0.00 | 0.00 | 0.00 | 2.26 | 0.00 | 0.00 | 96.92 |
| Belgachha | 581 | 100.00 | 16.01 | 67.47 | 15.83 | 0.00 | 0.00 | 0.00 | 0.00 | 0.69 | 0.00 | 0.00 | 97.07 |

| Administrative Unit, Location and Community | General Household | Percentage of Source of Cooking Fuel | | | | | | | | | | | Percentage of Electricity Coverage |
|---|-------------------|--------------------------------------|-----------------------|--------------------------|---------------------------------|--------------------|---------------|-------------|-------------|-------------|-------------|-------------|------------------------------------|
| | | Total | Straw/Leaf/ Bran/Husk | Wood/Chalk/ Chopped Wood | Wood-coal/ Charcoal/ Dried Dung | Kerosene/ Paraffin | Petrol/Diesel | Electricity | Supply Gas | LP Gas | Biogas | Others | |
| 1 | 2 | 3 | 4 | 5 | 6 | 7 | 8 | 9 | 10 | 11 | 12 | 13 | 14 |
| Berergram | 307 | 100.00 | 30.29 | 59.93 | 3.26 | 0.00 | 0.00 | 0.00 | 0.00 | 6.51 | 0.00 | 0.00 | 100.00 |
| Fakirpara | 202 | 100.00 | 1.49 | 91.09 | 4.46 | 0.00 | 0.00 | 0.00 | 0.00 | 2.97 | 0.00 | 0.00 | 99.01 |
| Ghonapara | 213 | 100.00 | 3.76 | 92.96 | 0.00 | 0.00 | 0.00 | 0.00 | 0.00 | 3.29 | 0.00 | 0.00 | 95.31 |
| Goalerdoba | 252 | 100.00 | 11.90 | 85.32 | 2.38 | 0.00 | 0.00 | 0.00 | 0.00 | 0.40 | 0.00 | 0.00 | 92.06 |
| Kachhima | 262 | 100.00 | 8.78 | 88.55 | 1.53 | 0.00 | 0.00 | 0.00 | 0.00 | 1.15 | 0.00 | 0.00 | 97.33 |
| Char Maina* | 97 | 100.00 | 0.00 | 100.00 | 0.00 | 0.00 | 0.00 | 0.00 | 0.00 | 0.00 | 0.00 | 0.00 | 100.00 |
| Dhantala* | 678 | 100.00 | 11.06 | 71.68 | 15.49 | 0.00 | 0.15 | 0.00 | 0.00 | 1.62 | 0.00 | 0.00 | 98.97 |
| Dhantala | 337 | 100.00 | 21.07 | 46.88 | 30.86 | 0.00 | 0.30 | 0.00 | 0.00 | 0.89 | 0.00 | 0.00 | 98.22 |
| Majhpara | 341 | 100.00 | 1.17 | 96.19 | 0.29 | 0.00 | 0.00 | 0.00 | 0.00 | 2.35 | 0.00 | 0.00 | 99.71 |
| Munnia* | 1362 | 100.00 | 1.25 | 97.87 | 0.15 | 0.00 | 0.00 | 0.00 | 0.00 | 0.44 | 0.00 | 0.29 | 98.46 |
| Shildaha* | 308 | 100.00 | 0.32 | 98.70 | 0.00 | 0.32 | 0.00 | 0.00 | 0.00 | 0.65 | 0.00 | 0.00 | 94.16 |
| Char Goalini Union | 5591 | 100.00 | 38.71 | 56.11 | 3.70 | 0.00 | 0.00 | 0.13 | 0.00 | 1.34 | 0.00 | 0.02 | 99.70 |
| Rural | 5591 | 100.00 | 38.71 | 56.11 | 3.70 | 0.00 | 0.00 | 0.13 | 0.00 | 1.34 | 0.00 | 0.02 | 99.70 |
| Urban | 0 | 0.00 | 0.00 | 0.00 | 0.00 | 0.00 | 0.00 | 0.00 | 0.00 | 0.00 | 0.00 | 0.00 | 0.00 |
| Char Gobindi* | 1882 | 100.00 | 17.38 | 70.46 | 10.10 | 0.00 | 0.00 | 0.11 | 0.00 | 1.97 | 0.00 | 0.00 | 99.73 |
| Amdanga (Part) | 258 | 100.00 | 23.64 | 71.32 | 1.94 | 0.00 | 0.00 | 0.39 | 0.00 | 2.71 | 0.00 | 0.00 | 99.22 |
| Digrirchar | 1396 | 100.00 | 18.98 | 73.50 | 5.52 | 0.00 | 0.00 | 0.07 | 0.00 | 1.93 | 0.00 | 0.00 | 99.93 |
| Balichanda | 123 | 100.00 | 0.81 | 8.94 | 87.80 | 0.00 | 0.00 | 0.00 | 0.00 | 2.44 | 0.00 | 0.00 | 98.37 |
| Pirojpur | 105 | 100.00 | 0.00 | 100.00 | 0.00 | 0.00 | 0.00 | 0.00 | 0.00 | 0.00 | 0.00 | 0.00 | 100.00 |
| Uttar Goalinirchar* | 3709 | 100.00 | 49.53 | 48.83 | 0.46 | 0.00 | 0.00 | 0.13 | 0.00 | 1.02 | 0.00 | 0.03 | 99.68 |
| Baliamari | 87 | 100.00 | 1.15 | 97.70 | 1.15 | 0.00 | 0.00 | 0.00 | 0.00 | 0.00 | 0.00 | 0.00 | 100.00 |
| Harindhara | 934 | 100.00 | 73.02 | 25.48 | 0.86 | 0.00 | 0.00 | 0.11 | 0.00 | 0.54 | 0.00 | 0.00 | 99.46 |
| Kandarchar | 1188 | 100.00 | 48.57 | 49.41 | 0.08 | 0.00 | 0.00 | 0.25 | 0.00 | 1.60 | 0.00 | 0.08 | 99.58 |
| Lakkipur | 879 | 100.00 | 38.45 | 60.07 | 0.46 | 0.00 | 0.00 | 0.11 | 0.00 | 0.91 | 0.00 | 0.00 | 99.77 |
| Pirojpur | 621 | 100.00 | 38.49 | 60.06 | 0.48 | 0.00 | 0.00 | 0.00 | 0.00 | 0.97 | 0.00 | 0.00 | 100.00 |
| Char Putimari Union | 8523 | 100.00 | 35.43 | 57.16 | 4.61 | 0.02 | 0.01 | 0.15 | 0.00 | 2.38 | 0.16 | 0.06 | 99.55 |
| Rural | 3569 | 100.00 | 39.96 | 52.70 | 5.60 | 0.03 | 0.00 | 0.22 | 0.00 | 1.32 | 0.03 | 0.14 | 99.69 |
| Urban | 4954 | 100.00 | 32.18 | 60.38 | 3.90 | 0.02 | 0.02 | 0.10 | 0.00 | 3.15 | 0.26 | 0.00 | 99.45 |
| Baghardi* | 874 | 100.00 | 33.75 | 61.44 | 3.89 | 0.00 | 0.00 | 0.00 | 0.00 | 0.92 | 0.00 | 0.00 | 99.77 |
| Char Putimari* | 4954 | 100.00 | 32.18 | 60.38 | 3.90 | 0.02 | 0.02 | 0.10 | 0.00 | 3.15 | 0.26 | 0.00 | 99.45 |
| Benuarchar | 2203 | 100.00 | 23.65 | 72.49 | 0.59 | 0.00 | 0.05 | 0.18 | 0.00 | 3.00 | 0.05 | 0.00 | 99.00 |
| Chatalapara | 515 | 100.00 | 24.66 | 62.52 | 9.13 | 0.00 | 0.00 | 0.19 | 0.00 | 3.50 | 0.00 | 0.00 | 99.61 |
| Chinarchar | 1011 | 100.00 | 44.51 | 42.53 | 8.70 | 0.10 | 0.00 | 0.00 | 0.00 | 4.15 | 0.00 | 0.00 | 99.70 |
| Pencharchar | 661 | 100.00 | 31.92 | 56.88 | 6.66 | 0.00 | 0.00 | 0.00 | 0.00 | 2.87 | 1.66 | 0.00 | 100.00 |
| Sajalerchar | 564 | 100.00 | 50.53 | 47.16 | 0.18 | 0.00 | 0.00 | 0.00 | 0.00 | 1.95 | 0.18 | 0.00 | 100.00 |
| Kismat Gobindi* | 2695 | 100.00 | 41.97 | 49.87 | 6.16 | 0.04 | 0.00 | 0.30 | 0.00 | 1.45 | 0.04 | 0.19 | 99.67 |
| Agrakhali | 670 | 100.00 | 50.60 | 48.96 | 0.15 | 0.00 | 0.00 | 0.15 | 0.00 | 0.15 | 0.00 | 0.00 | 100.00 |
| Baliamari | 560 | 100.00 | 32.86 | 56.79 | 8.39 | 0.00 | 0.00 | 0.00 | 0.00 | 1.79 | 0.18 | 0.00 | 99.11 |
| Decreerchar | 1050 | 100.00 | 44.57 | 42.00 | 10.00 | 0.10 | 0.00 | 0.67 | 0.00 | 2.19 | 0.00 | 0.48 | 99.62 |
| Taburchar | 415 | 100.00 | 33.73 | 61.93 | 3.13 | 0.00 | 0.00 | 0.00 | 0.00 | 1.20 | 0.00 | 0.00 | 100.00 |
| Chinaduli Union | 6718 | 100.00 | 12.40 | 72.46 | 12.25 | 0.01 | 0.03 | 0.01 | 0.00 | 2.80 | 0.00 | 0.03 | 96.78 |
| Rural | 4548 | 100.00 | 13.24 | 73.22 | 12.31 | 0.02 | 0.02 | 0.00 | 0.00 | 1.14 | 0.00 | 0.04 | 95.73 |
| Urban | 2170 | 100.00 | 10.65 | 70.88 | 12.12 | 0.00 | 0.05 | 0.05 | 0.00 | 6.27 | 0.00 | 0.00 | 98.99 |
| Baliadaha* | 780 | 100.00 | 6.03 | 82.69 | 8.59 | 0.00 | 0.00 | 0.00 | 0.00 | 2.69 | 0.00 | 0.00 | 99.36 |
| Pashchim Baliadaha | 370 | 100.00 | 3.24 | 76.76 | 16.76 | 0.00 | 0.00 | 0.00 | 0.00 | 3.24 | 0.00 | 0.00 | 98.92 |
| Purba Baliadaha | 410 | 100.00 | 8.54 | 88.05 | 1.22 | 0.00 | 0.00 | 0.00 | 0.00 | 2.20 | 0.00 | 0.00 | 99.76 |
| Bamna* | 1247 | 100.00 | 16.04 | 50.60 | 31.84 | 0.08 | 0.08 | 0.00 | 0.00 | 1.36 | 0.00 | 0.00 | 96.39 |
| Chhota Deli | 275 | 100.00 | 27.64 | 46.91 | 24.73 | 0.36 | 0.00 | 0.00 | 0.00 | 0.36 | 0.00 | 0.00 | 98.55 |
| Pashchim Bamna | 688 | 100.00 | 12.79 | 50.87 | 33.87 | 0.00 | 0.15 | 0.00 | 0.00 | 2.33 | 0.00 | 0.00 | 95.64 |
| Purba Bamna | 284 | 100.00 | 12.68 | 53.52 | 33.80 | 0.00 | 0.00 | 0.00 | 0.00 | 0.00 | 0.00 | 0.00 | 96.13 |
| Char Nandanerpara* | 319 | 100.00 | 6.27 | 92.48 | 0.94 | 0.00 | 0.00 | 0.00 | 0.00 | 0.00 | 0.00 | 0.31 | 77.12 |
| Char Nanderpara | 319 | 100.00 | 6.27 | 92.48 | 0.94 | 0.00 | 0.00 | 0.00 | 0.00 | 0.00 | 0.00 | 0.31 | 77.12 |
| Chinaduli* | 2112 | 100.00 | 15.86 | 79.07 | 4.40 | 0.00 | 0.00 | 0.00 | 0.00 | 0.62 | 0.00 | 0.05 | 98.06 |
| Debrai | 328 | 100.00 | 17.07 | 77.74 | 4.88 | 0.00 | 0.00 | 0.00 | 0.00 | 0.30 | 0.00 | 0.00 | 99.70 |
| Dewanpara | 188 | 100.00 | 0.00 | 99.47 | 0.53 | 0.00 | 0.00 | 0.00 | 0.00 | 0.00 | 0.00 | 0.00 | 96.28 |
| Pashchim Chinaduli | 376 | 100.00 | 19.95 | 79.79 | 0.27 | 0.00 | 0.00 | 0.00 | 0.00 | 0.00 | 0.00 | 0.00 | 98.94 |
| Purba Chinaduli | 650 | 100.00 | 24.62 | 73.85 | 0.00 | 0.00 | 0.00 | 0.00 | 0.00 | 1.38 | 0.00 | 0.15 | 98.00 |
| Sardarpara | 266 | 100.00 | 9.02 | 90.60 | 0.38 | 0.00 | 0.00 | 0.00 | 0.00 | 0.00 | 0.00 | 0.00 | 99.25 |
| Singbhanga | 304 | 100.00 | 6.58 | 68.09 | 24.34 | 0.00 | 0.00 | 0.00 | 0.00 | 0.99 | 0.00 | 0.00 | 95.39 |

| Administrative Unit, Location and Community | General Household | Percentage of Source of Cooking Fuel | | | | | | | | | | | Percentage of Electricity Coverage |
|---|-------------------|--------------------------------------|-----------------------|--------------------------|---------------------------------|--------------------|---------------|-------------|-------------|-------------|-------------|-------------|------------------------------------|
| | | Total | Straw/Leaf/ Bran/Husk | Wood/Chalk/ Chopped Wood | Wood-coal/ Charcoal/ Dried Dung | Kerosene/ Paraffin | Petrol/Diesel | Electricity | Supply Gas | LP Gas | Biogas | Others | |
| 1 | 2 | 3 | 4 | 5 | 6 | 7 | 8 | 9 | 10 | 11 | 12 | 13 | 14 |
| Gilabari* | 2170 | 100.00 | 10.65 | 70.88 | 12.12 | 0.00 | 0.05 | 0.05 | 0.00 | 6.27 | 0.00 | 0.00 | 98.99 |
| Akandapara | 357 | 100.00 | 13.73 | 79.55 | 0.84 | 0.00 | 0.00 | 0.28 | 0.00 | 5.60 | 0.00 | 0.00 | 99.72 |
| Dakkhin Gilabari | 54 | 100.00 | 7.41 | 81.48 | 11.11 | 0.00 | 0.00 | 0.00 | 0.00 | 0.00 | 0.00 | 0.00 | 100.00 |
| Faliamari | 194 | 100.00 | 3.09 | 90.21 | 3.61 | 0.00 | 0.00 | 0.00 | 0.00 | 3.09 | 0.00 | 0.00 | 99.48 |
| Gilabari | 316 | 100.00 | 22.47 | 43.35 | 21.84 | 0.00 | 0.00 | 0.00 | 0.00 | 12.34 | 0.00 | 0.00 | 99.05 |
| Guthail Bazar | 312 | 100.00 | 0.00 | 82.05 | 15.38 | 0.00 | 0.00 | 0.00 | 0.00 | 2.56 | 0.00 | 0.00 | 99.36 |
| Kachhima | 262 | 100.00 | 26.72 | 59.54 | 0.00 | 0.00 | 0.00 | 0.00 | 0.00 | 13.74 | 0.00 | 0.00 | 98.47 |
| Khamariapara | 465 | 100.00 | 4.30 | 62.58 | 27.53 | 0.00 | 0.22 | 0.00 | 0.00 | 5.38 | 0.00 | 0.00 | 98.92 |
| Nadipara | 210 | 100.00 | 5.24 | 92.86 | 0.95 | 0.00 | 0.00 | 0.00 | 0.00 | 0.95 | 0.00 | 0.00 | 97.14 |
| Nandanerpara* | 90 | 100.00 | 0.00 | 98.89 | 0.00 | 0.00 | 0.00 | 0.00 | 0.00 | 1.11 | 0.00 | 0.00 | 66.67 |
| Gaibandha Union | 8785 | 100.00 | 30.03 | 63.75 | 3.98 | 0.01 | 0.02 | 0.02 | 0.00 | 2.14 | 0.01 | 0.03 | 99.64 |
| Rural | 8785 | 100.00 | 30.03 | 63.75 | 3.98 | 0.01 | 0.02 | 0.02 | 0.00 | 2.14 | 0.01 | 0.03 | 99.64 |
| Urban | 0 | 0.00 | 0.00 | 0.00 | 0.00 | 0.00 | 0.00 | 0.00 | 0.00 | 0.00 | 0.00 | 0.00 | 0.00 |
| Char Dadna* | 1010 | 100.00 | 24.26 | 62.77 | 11.09 | 0.00 | 0.00 | 0.00 | 0.00 | 1.78 | 0.00 | 0.10 | 100.00 |
| Batchar | 287 | 100.00 | 24.39 | 35.89 | 39.02 | 0.00 | 0.00 | 0.00 | 0.00 | 0.35 | 0.00 | 0.35 | 100.00 |
| Dakkhin Char Dadna | 92 | 100.00 | 25.00 | 73.91 | 0.00 | 0.00 | 0.00 | 0.00 | 0.00 | 1.09 | 0.00 | 0.00 | 100.00 |
| Gongapara | 88 | 100.00 | 0.00 | 97.73 | 0.00 | 0.00 | 0.00 | 0.00 | 0.00 | 2.27 | 0.00 | 0.00 | 100.00 |
| Natunchar Dadna Belkuchipara | 109 | 100.00 | 0.00 | 100.00 | 0.00 | 0.00 | 0.00 | 0.00 | 0.00 | 0.00 | 0.00 | 0.00 | 100.00 |
| Pashchim Porarchar | 326 | 100.00 | 23.93 | 74.54 | 0.00 | 0.00 | 0.00 | 0.00 | 0.00 | 1.53 | 0.00 | 0.00 | 100.00 |
| Uttar Char Dadna | 108 | 100.00 | 68.52 | 23.15 | 0.00 | 0.00 | 0.00 | 0.00 | 0.00 | 8.33 | 0.00 | 0.00 | 100.00 |
| Gaibandha* | 4140 | 100.00 | 24.83 | 68.99 | 3.53 | 0.02 | 0.02 | 0.05 | 0.00 | 2.56 | 0.00 | 0.00 | 99.73 |
| Agunerchar | 385 | 100.00 | 26.23 | 72.21 | 1.30 | 0.00 | 0.00 | 0.00 | 0.00 | 0.26 | 0.00 | 0.00 | 100.00 |
| Balidapara | 211 | 100.00 | 54.50 | 43.60 | 0.47 | 0.00 | 0.00 | 0.00 | 0.00 | 1.42 | 0.00 | 0.00 | 100.00 |
| Kandarchar | 201 | 100.00 | 80.60 | 19.40 | 0.00 | 0.00 | 0.00 | 0.00 | 0.00 | 0.00 | 0.00 | 0.00 | 100.00 |
| Mahishkura | 213 | 100.00 | 0.00 | 99.06 | 0.94 | 0.00 | 0.00 | 0.00 | 0.00 | 0.00 | 0.00 | 0.00 | 100.00 |
| Marakandi | 568 | 100.00 | 56.69 | 38.38 | 0.18 | 0.00 | 0.00 | 0.00 | 0.00 | 4.75 | 0.00 | 0.00 | 100.00 |
| Natun Agunerchar | 170 | 100.00 | 24.71 | 61.76 | 9.41 | 0.00 | 0.00 | 0.00 | 0.00 | 4.12 | 0.00 | 0.00 | 100.00 |
| Nayalmara | 169 | 100.00 | 0.59 | 95.86 | 0.00 | 0.00 | 0.00 | 0.00 | 0.00 | 3.55 | 0.00 | 0.00 | 100.00 |
| Porarchar Madhyapara | 284 | 100.00 | 1.76 | 87.68 | 2.46 | 0.00 | 0.35 | 0.70 | 0.00 | 7.04 | 0.00 | 0.00 | 99.65 |
| Porarchar Purbapara | 196 | 100.00 | 41.84 | 54.59 | 2.55 | 0.51 | 0.00 | 0.00 | 0.00 | 0.51 | 0.00 | 0.00 | 98.98 |
| Porarchar Sardarpara | 400 | 100.00 | 1.50 | 96.75 | 1.00 | 0.00 | 0.00 | 0.00 | 0.00 | 0.75 | 0.00 | 0.00 | 99.75 |
| Sarkarpara | 305 | 100.00 | 41.97 | 39.67 | 15.08 | 0.00 | 0.00 | 0.00 | 0.00 | 3.28 | 0.00 | 0.00 | 99.02 |
| Shahpara | 557 | 100.00 | 6.10 | 84.20 | 6.64 | 0.00 | 0.00 | 0.00 | 0.00 | 3.05 | 0.00 | 0.00 | 99.82 |
| Sutarpara | 116 | 100.00 | 6.03 | 88.79 | 0.00 | 0.00 | 0.00 | 0.00 | 0.00 | 5.17 | 0.00 | 0.00 | 100.00 |
| Tangrakura | 262 | 100.00 | 8.78 | 80.92 | 8.40 | 0.00 | 0.00 | 0.00 | 0.00 | 1.91 | 0.00 | 0.00 | 100.00 |
| Tegharia | 103 | 100.00 | 0.00 | 100.00 | 0.00 | 0.00 | 0.00 | 0.00 | 0.00 | 0.00 | 0.00 | 0.00 | 97.09 |
| Gopalnagar* | 2334 | 100.00 | 31.75 | 65.25 | 0.34 | 0.00 | 0.04 | 0.00 | 0.00 | 2.49 | 0.04 | 0.09 | 99.31 |
| Airmari | 178 | 100.00 | 0.00 | 99.44 | 0.00 | 0.00 | 0.00 | 0.00 | 0.00 | 0.00 | 0.00 | 0.56 | 100.00 |
| Bausmari | 46 | 100.00 | 73.91 | 26.09 | 0.00 | 0.00 | 0.00 | 0.00 | 0.00 | 0.00 | 0.00 | 0.00 | 95.65 |
| Dakkhin Chandanpur | 105 | 100.00 | 2.86 | 88.57 | 7.62 | 0.00 | 0.00 | 0.00 | 0.00 | 0.95 | 0.00 | 0.00 | 100.00 |
| Dattapara | 289 | 100.00 | 25.95 | 69.90 | 0.00 | 0.00 | 0.00 | 0.00 | 0.00 | 4.15 | 0.00 | 0.00 | 100.00 |
| Fulkarchar | 715 | 100.00 | 22.10 | 74.13 | 0.00 | 0.00 | 0.14 | 0.00 | 0.00 | 3.50 | 0.00 | 0.14 | 99.58 |
| Karaitala Nama | 416 | 100.00 | 64.18 | 34.86 | 0.00 | 0.00 | 0.00 | 0.00 | 0.00 | 0.96 | 0.00 | 0.00 | 98.08 |
| Karaitalakanda | 495 | 100.00 | 25.25 | 72.53 | 0.00 | 0.00 | 0.00 | 0.00 | 0.00 | 2.02 | 0.20 | 0.00 | 100.00 |
| Uttar Chandanpur | 90 | 100.00 | 87.78 | 5.56 | 0.00 | 0.00 | 0.00 | 0.00 | 0.00 | 6.67 | 0.00 | 0.00 | 96.67 |
| Shanmara* | 1301 | 100.00 | 47.96 | 45.12 | 6.46 | 0.00 | 0.00 | 0.00 | 0.00 | 0.46 | 0.00 | 0.00 | 99.62 |
| Adrashagram | 28 | 100.00 | 100.00 | 0.00 | 0.00 | 0.00 | 0.00 | 0.00 | 0.00 | 0.00 | 0.00 | 0.00 | 100.00 |
| Chandanpur | 438 | 100.00 | 31.51 | 49.32 | 18.72 | 0.00 | 0.00 | 0.00 | 0.00 | 0.46 | 0.00 | 0.00 | 98.86 |
| Dakpara | 182 | 100.00 | 72.53 | 27.47 | 0.00 | 0.00 | 0.00 | 0.00 | 0.00 | 0.00 | 0.00 | 0.00 | 100.00 |
| Malpara | 186 | 100.00 | 94.09 | 5.91 | 0.00 | 0.00 | 0.00 | 0.00 | 0.00 | 0.00 | 0.00 | 0.00 | 100.00 |
| Natun Shapara | 330 | 100.00 | 24.55 | 74.24 | 0.00 | 0.00 | 0.00 | 0.00 | 0.00 | 1.21 | 0.00 | 0.00 | 100.00 |
| Tungrapara | 137 | 100.00 | 51.09 | 47.45 | 1.46 | 0.00 | 0.00 | 0.00 | 0.00 | 0.00 | 0.00 | 0.00 | 100.00 |
| Goalerchar Union | 8152 | 100.00 | 41.39 | 52.91 | 4.27 | 0.01 | 0.01 | 0.05 | 0.00 | 1.30 | 0.00 | 0.06 | 99.75 |
| Rural | 8152 | 100.00 | 41.39 | 52.91 | 4.27 | 0.01 | 0.01 | 0.05 | 0.00 | 1.30 | 0.00 | 0.06 | 99.75 |
| Urban | 0 | 0.00 | 0.00 | 0.00 | 0.00 | 0.00 | 0.00 | 0.00 | 0.00 | 0.00 | 0.00 | 0.00 | 0.00 |
| Goalerchar* | 813 | 100.00 | 44.53 | 53.38 | 0.74 | 0.00 | 0.00 | 0.00 | 0.00 | 1.35 | 0.00 | 0.00 | 99.75 |
| Kachhimarchar* | 1314 | 100.00 | 44.60 | 53.20 | 1.45 | 0.00 | 0.00 | 0.08 | 0.00 | 0.68 | 0.00 | 0.00 | 99.77 |
| Bolakipara | 830 | 100.00 | 62.29 | 35.54 | 1.93 | 0.00 | 0.00 | 0.12 | 0.00 | 0.12 | 0.00 | 0.00 | 99.76 |
| Kachhimarchar | 484 | 100.00 | 14.26 | 83.47 | 0.62 | 0.00 | 0.00 | 0.00 | 0.00 | 1.65 | 0.00 | 0.00 | 99.79 |

| Administrative Unit, Location and Community | General Household | Percentage of Source of Cooking Fuel | | | | | | | | | | | Percentage of Electricity Coverage |
|---|-------------------|--------------------------------------|-----------------------|--------------------------|---------------------------------|--------------------|---------------|-------------|-------------|-------------|-------------|-------------|------------------------------------|
| | | Total | Straw/Leaf/ Bran/Husk | Wood/Chalk/ Chopped Wood | Wood-coal/ Charcoal/ Dried Dung | Kerosene/ Paraffin | Petrol/Diesel | Electricity | Supply Gas | LP Gas | Biogas | Others | |
| 1 | 2 | 3 | 4 | 5 | 6 | 7 | 8 | 9 | 10 | 11 | 12 | 13 | 14 |
| Kadamtali* | 204 | 100.00 | 50.98 | 48.04 | 0.00 | 0.00 | 0.00 | 0.00 | 0.00 | 0.98 | 0.00 | 0.00 | 99.02 |
| Mahalgiri* | 1119 | 100.00 | 22.07 | 74.53 | 2.41 | 0.00 | 0.00 | 0.00 | 0.00 | 0.98 | 0.00 | 0.00 | 100.00 |
| Malmara* | 4702 | 100.00 | 44.13 | 47.81 | 6.30 | 0.02 | 0.02 | 0.06 | 0.00 | 1.55 | 0.00 | 0.11 | 99.72 |
| Khaydiarchar | 287 | 100.00 | 44.25 | 45.64 | 5.23 | 0.00 | 0.00 | 0.00 | 0.00 | 4.88 | 0.00 | 0.00 | 100.00 |
| Kumirdaha | 603 | 100.00 | 58.04 | 36.98 | 3.81 | 0.00 | 0.00 | 0.33 | 0.00 | 0.66 | 0.00 | 0.17 | 99.50 |
| Malmara | 884 | 100.00 | 23.98 | 62.67 | 12.10 | 0.00 | 0.11 | 0.00 | 0.00 | 1.02 | 0.00 | 0.11 | 99.89 |
| Mohammadpur | 1418 | 100.00 | 36.32 | 50.92 | 10.44 | 0.00 | 0.00 | 0.00 | 0.00 | 2.19 | 0.00 | 0.14 | 99.51 |
| Savarchar | 918 | 100.00 | 46.95 | 51.85 | 0.00 | 0.00 | 0.00 | 0.11 | 0.00 | 0.98 | 0.00 | 0.11 | 99.78 |
| Savukura | 592 | 100.00 | 74.32 | 23.99 | 0.51 | 0.17 | 0.00 | 0.00 | 0.00 | 1.01 | 0.00 | 0.00 | 100.00 |
| Islampur Union | 5086 | 100.00 | 49.45 | 41.49 | 7.41 | 0.00 | 0.04 | 0.02 | 0.00 | 1.44 | 0.10 | 0.06 | 99.37 |
| Rural | 2602 | 100.00 | 44.31 | 44.54 | 9.03 | 0.00 | 0.04 | 0.00 | 0.00 | 2.08 | 0.00 | 0.00 | 99.42 |
| Urban | 2484 | 100.00 | 54.83 | 38.29 | 5.72 | 0.00 | 0.04 | 0.04 | 0.00 | 0.76 | 0.20 | 0.12 | 99.32 |
| Gangapara* | 786 | 100.00 | 29.01 | 48.60 | 16.41 | 0.00 | 0.13 | 0.00 | 0.00 | 5.85 | 0.00 | 0.00 | 99.62 |
| Pachabahala* | 2484 | 100.00 | 54.83 | 38.29 | 5.72 | 0.00 | 0.04 | 0.04 | 0.00 | 0.76 | 0.20 | 0.12 | 99.32 |
| Dharmakura | 576 | 100.00 | 51.74 | 47.22 | 0.17 | 0.00 | 0.00 | 0.00 | 0.00 | 0.87 | 0.00 | 0.00 | 99.13 |
| Pachabahala | 1908 | 100.00 | 55.77 | 35.59 | 7.39 | 0.00 | 0.05 | 0.05 | 0.00 | 0.73 | 0.26 | 0.16 | 99.37 |
| Panchbaria* | 1341 | 100.00 | 47.50 | 44.67 | 7.53 | 0.00 | 0.00 | 0.00 | 0.00 | 0.30 | 0.00 | 0.00 | 99.78 |
| Kachihara | 638 | 100.00 | 33.70 | 51.57 | 14.58 | 0.00 | 0.00 | 0.00 | 0.00 | 0.16 | 0.00 | 0.00 | 99.84 |
| Panchbaria | 703 | 100.00 | 60.03 | 38.41 | 1.14 | 0.00 | 0.00 | 0.00 | 0.00 | 0.43 | 0.00 | 0.00 | 99.72 |
| Shankarpur* | 475 | 100.00 | 60.63 | 37.47 | 1.05 | 0.00 | 0.00 | 0.00 | 0.00 | 0.84 | 0.00 | 0.00 | 98.11 |
| Kulkandi Union | 3091 | 100.00 | 42.70 | 47.62 | 7.64 | 0.00 | 0.06 | 0.00 | 0.00 | 1.94 | 0.00 | 0.03 | 95.02 |
| Rural | 3091 | 100.00 | 42.70 | 47.62 | 7.64 | 0.00 | 0.06 | 0.00 | 0.00 | 1.94 | 0.00 | 0.03 | 95.02 |
| Urban | 0 | 0.00 | 0.00 | 0.00 | 0.00 | 0.00 | 0.00 | 0.00 | 0.00 | 0.00 | 0.00 | 0.00 | 0.00 |
| Char Berkusha* | 69 | 100.00 | 10.14 | 49.28 | 40.58 | 0.00 | 0.00 | 0.00 | 0.00 | 0.00 | 0.00 | 0.00 | 84.06 |
| Jigatala* | 630 | 100.00 | 43.17 | 36.67 | 20.00 | 0.00 | 0.00 | 0.00 | 0.00 | 0.16 | 0.00 | 0.00 | 92.38 |
| Kulkandi* | 2392 | 100.00 | 43.52 | 50.46 | 3.43 | 0.00 | 0.08 | 0.00 | 0.00 | 2.47 | 0.00 | 0.04 | 96.03 |
| Athiamari | 453 | 100.00 | 72.41 | 20.09 | 5.96 | 0.00 | 0.22 | 0.00 | 0.00 | 1.32 | 0.00 | 0.00 | 83.22 |
| Beparipara | 279 | 100.00 | 53.05 | 46.24 | 0.00 | 0.00 | 0.00 | 0.00 | 0.00 | 0.72 | 0.00 | 0.00 | 99.64 |
| Boalmari | 41 | 100.00 | 0.00 | 100.00 | 0.00 | 0.00 | 0.00 | 0.00 | 0.00 | 0.00 | 0.00 | 0.00 | 100.00 |
| Dakkhin Akandapara | 200 | 100.00 | 50.00 | 50.00 | 0.00 | 0.00 | 0.00 | 0.00 | 0.00 | 0.00 | 0.00 | 0.00 | 100.00 |
| Joddarpara | 265 | 100.00 | 24.53 | 67.92 | 0.00 | 0.00 | 0.00 | 0.00 | 0.00 | 7.55 | 0.00 | 0.00 | 99.62 |
| Madhyapara | 438 | 100.00 | 29.91 | 62.56 | 5.94 | 0.00 | 0.00 | 0.00 | 0.00 | 1.37 | 0.00 | 0.23 | 97.49 |
| Miapara | 68 | 100.00 | 0.00 | 94.12 | 0.00 | 0.00 | 0.00 | 0.00 | 0.00 | 5.88 | 0.00 | 0.00 | 98.53 |
| Purbapara | 345 | 100.00 | 54.49 | 31.59 | 8.12 | 0.00 | 0.29 | 0.00 | 0.00 | 5.51 | 0.00 | 0.00 | 99.71 |
| Sardarpara | 109 | 100.00 | 0.00 | 100.00 | 0.00 | 0.00 | 0.00 | 0.00 | 0.00 | 0.00 | 0.00 | 0.00 | 100.00 |
| Uttar Akandapara | 101 | 100.00 | 80.20 | 18.81 | 0.00 | 0.00 | 0.00 | 0.00 | 0.00 | 0.99 | 0.00 | 0.00 | 96.04 |
| Uttar Madhyapara | 93 | 100.00 | 0.00 | 97.85 | 1.08 | 0.00 | 0.00 | 0.00 | 0.00 | 1.08 | 0.00 | 0.00 | 100.00 |
| Noarpara Union | 7077 | 100.00 | 17.49 | 74.14 | 7.57 | 0.03 | 0.01 | 0.01 | 0.00 | 0.71 | 0.00 | 0.03 | 98.98 |
| Rural | 7077 | 100.00 | 17.49 | 74.14 | 7.57 | 0.03 | 0.01 | 0.01 | 0.00 | 0.71 | 0.00 | 0.03 | 98.98 |
| Urban | 0 | 0.00 | 0.00 | 0.00 | 0.00 | 0.00 | 0.00 | 0.00 | 0.00 | 0.00 | 0.00 | 0.00 | 0.00 |
| Kajla* | 526 | 100.00 | 35.93 | 60.65 | 3.23 | 0.00 | 0.00 | 0.00 | 0.00 | 0.00 | 0.00 | 0.19 | 100.00 |
| Katma Krishnanagar* | 971 | 100.00 | 8.14 | 88.57 | 3.19 | 0.00 | 0.00 | 0.00 | 0.00 | 0.10 | 0.00 | 0.00 | 99.79 |
| Maijbari* | 554 | 100.00 | 3.43 | 96.21 | 0.00 | 0.00 | 0.00 | 0.00 | 0.00 | 0.36 | 0.00 | 0.00 | 100.00 |
| Noarpara* | 5026 | 100.00 | 18.92 | 70.33 | 9.71 | 0.04 | 0.02 | 0.02 | 0.00 | 0.94 | 0.00 | 0.02 | 98.61 |
| Brahmottar | 523 | 100.00 | 21.61 | 53.73 | 24.67 | 0.00 | 0.00 | 0.00 | 0.00 | 0.00 | 0.00 | 0.00 | 99.81 |
| Karirtair | 623 | 100.00 | 7.06 | 92.46 | 0.16 | 0.00 | 0.00 | 0.00 | 0.00 | 0.32 | 0.00 | 0.00 | 98.07 |
| Natunpara | 369 | 100.00 | 51.76 | 46.34 | 0.00 | 0.27 | 0.00 | 0.00 | 0.00 | 1.63 | 0.00 | 0.00 | 95.39 |
| Noarpara | 517 | 100.00 | 6.58 | 84.14 | 9.09 | 0.00 | 0.00 | 0.00 | 0.00 | 0.19 | 0.00 | 0.00 | 100.00 |
| Rajnagar | 166 | 100.00 | 50.00 | 46.39 | 3.01 | 0.00 | 0.00 | 0.00 | 0.00 | 0.00 | 0.00 | 0.60 | 99.40 |
| Rambhadra | 836 | 100.00 | 9.21 | 88.76 | 0.72 | 0.00 | 0.00 | 0.12 | 0.00 | 1.20 | 0.00 | 0.00 | 98.80 |
| Sonamukhi | 488 | 100.00 | 19.06 | 59.22 | 18.24 | 0.00 | 0.00 | 0.00 | 0.00 | 3.48 | 0.00 | 0.00 | 99.80 |
| Tartapara | 1238 | 100.00 | 15.59 | 67.37 | 16.40 | 0.08 | 0.00 | 0.00 | 0.00 | 0.57 | 0.00 | 0.00 | 97.82 |
| Ulia | 266 | 100.00 | 46.24 | 48.87 | 3.01 | 0.00 | 0.38 | 0.00 | 0.00 | 1.50 | 0.00 | 0.00 | 99.62 |
| Palbanda Union | 3568 | 100.00 | 27.05 | 63.79 | 7.03 | 0.00 | 0.00 | 0.00 | 0.00 | 2.10 | 0.00 | 0.03 | 99.61 |
| Rural | 3568 | 100.00 | 27.05 | 63.79 | 7.03 | 0.00 | 0.00 | 0.00 | 0.00 | 2.10 | 0.00 | 0.03 | 99.61 |
| Urban | 0 | 0.00 | 0.00 | 0.00 | 0.00 | 0.00 | 0.00 | 0.00 | 0.00 | 0.00 | 0.00 | 0.00 | 0.00 |
| Bahadurpur (Part)* | 1118 | 100.00 | 26.83 | 57.96 | 14.04 | 0.00 | 0.00 | 0.00 | 0.00 | 1.16 | 0.00 | 0.00 | 99.28 |
| Dakkhin Bahadurpur | 364 | 100.00 | 31.59 | 64.01 | 1.37 | 0.00 | 0.00 | 0.00 | 0.00 | 3.02 | 0.00 | 0.00 | 98.63 |
| Purba Bahadurpur | 465 | 100.00 | 36.99 | 29.89 | 32.69 | 0.00 | 0.00 | 0.00 | 0.00 | 0.43 | 0.00 | 0.00 | 99.35 |

| Administrative Unit, Location and Community | General Household | Percentage of Source of Cooking Fuel | | | | | | | | | | | Percentage of Electricity Coverage |
|---|-------------------|--------------------------------------|-----------------------|--------------------------|---------------------------------|--------------------|---------------|-------------|--------------|--------------|-------------|-------------|------------------------------------|
| | | Total | Straw/Leaf/ Bran/Husk | Wood/Chalk/ Chopped Wood | Wood-coal/ Charcoal/ Dried Dung | Kerosene/ Paraffin | Petrol/Diesel | Electricity | Supply Gas | LP Gas | Biogas | Others | |
| 1 | 2 | 3 | 4 | 5 | 6 | 7 | 8 | 9 | 10 | 11 | 12 | 13 | 14 |
| Uttar Bahadurpur | 289 | 100.00 | 4.50 | 95.50 | 0.00 | 0.00 | 0.00 | 0.00 | 0.00 | 0.00 | 0.00 | 0.00 | 100.00 |
| Baitkamari* | 1070 | 100.00 | 27.29 | 69.63 | 0.47 | 0.00 | 0.00 | 0.00 | 0.00 | 2.52 | 0.00 | 0.09 | 99.53 |
| Char Baitkamari | 161 | 100.00 | 4.97 | 94.41 | 0.00 | 0.00 | 0.00 | 0.00 | 0.00 | 0.62 | 0.00 | 0.00 | 100.00 |
| Dakkhin Baitkamari | 445 | 100.00 | 35.96 | 60.22 | 0.45 | 0.00 | 0.00 | 0.00 | 0.00 | 3.15 | 0.00 | 0.22 | 99.10 |
| Uttar Baitkamari | 464 | 100.00 | 26.72 | 70.04 | 0.65 | 0.00 | 0.00 | 0.00 | 0.00 | 2.59 | 0.00 | 0.00 | 99.78 |
| Charia (Part)* | 169 | 100.00 | 34.32 | 65.68 | 0.00 | 0.00 | 0.00 | 0.00 | 0.00 | 0.00 | 0.00 | 0.00 | 100.00 |
| Sirajabad* | 1211 | 100.00 | 26.01 | 63.75 | 7.35 | 0.00 | 0.00 | 0.00 | 0.00 | 2.89 | 0.00 | 0.00 | 99.92 |
| Dakkhin Sirajabad | 398 | 100.00 | 28.39 | 65.58 | 0.25 | 0.00 | 0.00 | 0.00 | 0.00 | 5.78 | 0.00 | 0.00 | 100.00 |
| Purba Sirajabad | 361 | 100.00 | 7.20 | 66.48 | 23.82 | 0.00 | 0.00 | 0.00 | 0.00 | 2.49 | 0.00 | 0.00 | 100.00 |
| Uttar Sirajabad | 452 | 100.00 | 38.94 | 59.96 | 0.44 | 0.00 | 0.00 | 0.00 | 0.00 | 0.66 | 0.00 | 0.00 | 99.78 |
| Patharshi Union | 7862 | 100.00 | 32.57 | 60.04 | 4.35 | 0.06 | 0.00 | 0.01 | 0.00 | 2.86 | 0.03 | 0.08 | 98.24 |
| Rural | 7862 | 100.00 | 32.57 | 60.04 | 4.35 | 0.06 | 0.00 | 0.01 | 0.00 | 2.86 | 0.03 | 0.08 | 98.24 |
| Urban | 0 | 0.00 | 0.00 | 0.00 | 0.00 | 0.00 | 0.00 | 0.00 | 0.00 | 0.00 | 0.00 | 0.00 | 0.00 |
| Dengargar* | 1354 | 100.00 | 33.16 | 56.06 | 7.31 | 0.00 | 0.00 | 0.00 | 0.00 | 3.47 | 0.00 | 0.00 | 98.97 |
| Gamaria* | 1277 | 100.00 | 32.11 | 66.09 | 0.31 | 0.08 | 0.00 | 0.00 | 0.00 | 1.25 | 0.08 | 0.08 | 99.37 |
| Hariabari* | 665 | 100.00 | 35.94 | 61.35 | 0.30 | 0.00 | 0.00 | 0.00 | 0.00 | 2.26 | 0.00 | 0.15 | 98.05 |
| Krishnanagar* | 96 | 100.00 | 33.33 | 30.21 | 7.29 | 0.00 | 0.00 | 0.00 | 0.00 | 29.17 | 0.00 | 0.00 | 100.00 |
| Laudatta* | 143 | 100.00 | 25.17 | 60.14 | 0.00 | 0.00 | 0.00 | 0.00 | 0.00 | 14.69 | 0.00 | 0.00 | 99.30 |
| Mujata* | 640 | 100.00 | 21.56 | 61.41 | 13.75 | 0.00 | 0.00 | 0.16 | 0.00 | 2.97 | 0.16 | 0.00 | 96.88 |
| Muk Simla* | 568 | 100.00 | 9.33 | 88.03 | 0.18 | 0.00 | 0.00 | 0.00 | 0.00 | 2.46 | 0.00 | 0.00 | 96.65 |
| Patharshi* | 1778 | 100.00 | 41.84 | 50.73 | 5.62 | 0.22 | 0.00 | 0.00 | 0.00 | 1.41 | 0.00 | 0.17 | 98.14 |
| Muradabad | 747 | 100.00 | 45.25 | 46.32 | 6.43 | 0.00 | 0.00 | 0.00 | 0.00 | 1.61 | 0.00 | 0.40 | 97.72 |
| Patharshi | 1031 | 100.00 | 39.38 | 53.93 | 5.04 | 0.39 | 0.00 | 0.00 | 0.00 | 1.26 | 0.00 | 0.00 | 98.45 |
| Radhir Alga* | 99 | 100.00 | 0.00 | 94.95 | 0.00 | 0.00 | 0.00 | 0.00 | 0.00 | 5.05 | 0.00 | 0.00 | 100.00 |
| Rouharkanda* | 512 | 100.00 | 26.37 | 68.75 | 0.59 | 0.00 | 0.00 | 0.00 | 0.00 | 4.10 | 0.00 | 0.20 | 99.02 |
| Shashariabari* | 730 | 100.00 | 44.52 | 48.36 | 5.21 | 0.00 | 0.00 | 0.00 | 0.00 | 1.92 | 0.00 | 0.00 | 96.58 |
| Sapdhari Union | 3076 | 100.00 | 21.03 | 69.15 | 9.36 | 0.03 | 0.03 | 0.03 | 0.00 | 0.33 | 0.00 | 0.03 | 99.06 |
| Rural | 2596 | 100.00 | 20.72 | 67.76 | 11.09 | 0.04 | 0.04 | 0.04 | 0.00 | 0.27 | 0.00 | 0.04 | 99.31 |
| Urban | 480 | 100.00 | 22.71 | 76.67 | 0.00 | 0.00 | 0.00 | 0.00 | 0.00 | 0.63 | 0.00 | 0.00 | 97.71 |
| Char Shishua* | 735 | 100.00 | 10.88 | 66.80 | 21.90 | 0.14 | 0.00 | 0.00 | 0.00 | 0.27 | 0.00 | 0.00 | 99.05 |
| Chengania* | 1112 | 100.00 | 23.56 | 64.75 | 11.33 | 0.00 | 0.09 | 0.00 | 0.00 | 0.27 | 0.00 | 0.00 | 99.64 |
| Akandapara | 212 | 100.00 | 54.25 | 44.81 | 0.94 | 0.00 | 0.00 | 0.00 | 0.00 | 0.00 | 0.00 | 0.00 | 100.00 |
| Chingania | 374 | 100.00 | 31.82 | 67.11 | 0.27 | 0.00 | 0.00 | 0.00 | 0.00 | 0.80 | 0.00 | 0.00 | 100.00 |
| Mandalpara | 526 | 100.00 | 5.32 | 71.10 | 23.38 | 0.00 | 0.19 | 0.00 | 0.00 | 0.00 | 0.00 | 0.00 | 99.24 |
| Dighair* | 210 | 100.00 | 50.95 | 47.62 | 0.48 | 0.00 | 0.00 | 0.00 | 0.00 | 0.95 | 0.00 | 0.00 | 98.57 |
| Indulamari | 210 | 100.00 | 50.95 | 47.62 | 0.48 | 0.00 | 0.00 | 0.00 | 0.00 | 0.95 | 0.00 | 0.00 | 98.57 |
| Prajapati* | 539 | 100.00 | 16.51 | 83.12 | 0.00 | 0.00 | 0.00 | 0.19 | 0.00 | 0.00 | 0.00 | 0.19 | 99.26 |
| Sapdhari* | 480 | 100.00 | 22.71 | 76.67 | 0.00 | 0.00 | 0.00 | 0.00 | 0.00 | 0.63 | 0.00 | 0.00 | 97.71 |
| Kasharidoba | 480 | 100.00 | 22.71 | 76.67 | 0.00 | 0.00 | 0.00 | 0.00 | 0.00 | 0.63 | 0.00 | 0.00 | 97.71 |
| Jamalpur Sadar Upazila | 175026 | 100.00 | 13.80 | 69.73 | 2.07 | 0.01 | 0.01 | 0.24 | 6.37 | 7.67 | 0.05 | 0.06 | 99.39 |
| Rural | 122395 | 100.00 | 16.18 | 78.29 | 1.78 | 0.01 | 0.01 | 0.07 | 0.02 | 3.57 | 0.04 | 0.03 | 99.33 |
| Urban | 52631 | 100.00 | 8.25 | 49.81 | 2.74 | 0.02 | 0.02 | 0.63 | 21.13 | 17.19 | 0.07 | 0.14 | 99.54 |
| Jamalpur Paurashava | 39239 | 100.00 | 5.59 | 41.95 | 2.70 | 0.02 | 0.03 | 0.83 | 28.29 | 20.33 | 0.08 | 0.18 | 99.64 |
| Ward No. 01 | 2586 | 100.00 | 7.58 | 53.83 | 9.20 | 0.00 | 0.00 | 2.86 | 8.00 | 18.45 | 0.00 | 0.08 | 99.15 |
| Naobhanga* | 318 | 100.00 | 1.57 | 72.96 | 20.75 | 0.00 | 0.00 | 0.00 | 0.00 | 4.72 | 0.00 | 0.00 | 96.86 |
| Pathalia* | 2268 | 100.00 | 8.42 | 51.15 | 7.58 | 0.00 | 0.00 | 3.26 | 9.13 | 20.37 | 0.00 | 0.09 | 99.47 |
| Guabaria | 700 | 100.00 | 0.14 | 56.29 | 22.00 | 0.00 | 0.00 | 3.00 | 6.86 | 11.57 | 0.00 | 0.14 | 99.43 |
| Pathalia | 1568 | 100.00 | 12.12 | 48.85 | 1.15 | 0.00 | 0.00 | 3.38 | 10.14 | 24.30 | 0.00 | 0.06 | 99.49 |
| Ward No. 02 | 2544 | 100.00 | 5.46 | 29.09 | 0.75 | 0.00 | 0.00 | 0.31 | 47.13 | 16.86 | 0.28 | 0.12 | 99.80 |
| Char Palisha* | 415 | 100.00 | 12.05 | 80.72 | 2.17 | 0.00 | 0.00 | 0.24 | 0.00 | 4.82 | 0.00 | 0.00 | 99.28 |
| Kampapur | 415 | 100.00 | 12.05 | 80.72 | 2.17 | 0.00 | 0.00 | 0.24 | 0.00 | 4.82 | 0.00 | 0.00 | 99.28 |
| Kampapur* | 462 | 100.00 | 15.37 | 76.41 | 0.00 | 0.00 | 0.00 | 0.65 | 0.00 | 7.58 | 0.00 | 0.00 | 99.78 |
| Kampapur (Part) | 462 | 100.00 | 15.37 | 76.41 | 0.00 | 0.00 | 0.00 | 0.65 | 0.00 | 7.58 | 0.00 | 0.00 | 99.78 |
| Singhajani (Part)* | 1667 | 100.00 | 1.08 | 3.12 | 0.60 | 0.00 | 0.00 | 0.24 | 71.93 | 22.44 | 0.42 | 0.18 | 99.94 |
| Amlapara | 510 | 100.00 | 2.55 | 0.98 | 0.78 | 0.00 | 0.00 | 0.00 | 66.67 | 27.65 | 1.37 | 0.00 | 100.00 |
| B D R Camp Area | 54 | 100.00 | 0.00 | 0.00 | 0.00 | 0.00 | 0.00 | 0.00 | 96.30 | 3.70 | 0.00 | 0.00 | 100.00 |
| Dc Office Area) | 78 | 100.00 | 0.00 | 5.13 | 0.00 | 0.00 | 0.00 | 0.00 | 83.33 | 8.97 | 0.00 | 2.56 | 100.00 |
| Dewanpara | 690 | 100.00 | 0.43 | 2.46 | 0.58 | 0.00 | 0.00 | 0.29 | 74.93 | 21.16 | 0.00 | 0.14 | 100.00 |
| Krishi Khamar Area | 92 | 100.00 | 2.17 | 6.52 | 1.09 | 0.00 | 0.00 | 1.09 | 73.91 | 15.22 | 0.00 | 0.00 | 98.91 |
| Sarkarpara | 243 | 100.00 | 0.00 | 8.23 | 0.41 | 0.00 | 0.00 | 0.41 | 64.61 | 26.34 | 0.00 | 0.00 | 100.00 |

| Administrative Unit, Location and Community | General Household | Percentage of Source of Cooking Fuel | | | | | | | | | | | Percentage of Electricity Coverage |
|---|-------------------|--------------------------------------|-----------------------|--------------------------|---------------------------------|--------------------|---------------|-------------|--------------|--------------|-------------|-------------|------------------------------------|
| | | Total | Straw/Leaf/ Bran/Husk | Wood/Chalk/ Chopped Wood | Wood-coal/ Charcoal/ Dried Dung | Kerosene/ Paraffin | Petrol/Diesel | Electricity | Supply Gas | LP Gas | Biogas | Others | |
| 1 | 2 | 3 | 4 | 5 | 6 | 7 | 8 | 9 | 10 | 11 | 12 | 13 | 14 |
| Ward No. 03 | 3502 | 100.00 | 0.57 | 9.14 | 0.37 | 0.00 | 0.00 | 0.66 | 67.08 | 22.07 | 0.00 | 0.11 | 100.00 |
| Singhajani (Part)* | 3502 | 100.00 | 0.57 | 9.14 | 0.37 | 0.00 | 0.00 | 0.66 | 67.08 | 22.07 | 0.00 | 0.11 | 100.00 |
| Bakultala | 118 | 100.00 | 0.85 | 3.39 | 0.00 | 0.00 | 0.00 | 0.00 | 83.90 | 11.86 | 0.00 | 0.00 | 100.00 |
| Banpara | 480 | 100.00 | 0.42 | 37.29 | 2.29 | 0.00 | 0.00 | 0.21 | 35.83 | 23.54 | 0.00 | 0.42 | 100.00 |
| College Road | 585 | 100.00 | 0.34 | 3.76 | 0.17 | 0.00 | 0.00 | 0.68 | 70.94 | 24.10 | 0.00 | 0.00 | 100.00 |
| Iqbalpur | 549 | 100.00 | 2.19 | 12.39 | 0.00 | 0.00 | 0.00 | 0.91 | 56.28 | 28.23 | 0.00 | 0.00 | 100.00 |
| Miapara | 753 | 100.00 | 0.13 | 2.52 | 0.00 | 0.00 | 0.00 | 0.93 | 73.84 | 22.44 | 0.00 | 0.13 | 100.00 |
| Nayapara | 1017 | 100.00 | 0.20 | 2.75 | 0.10 | 0.00 | 0.00 | 0.59 | 78.47 | 17.80 | 0.00 | 0.10 | 100.00 |
| Ward No. 04 | 3699 | 100.00 | 0.14 | 9.25 | 0.30 | 0.00 | 0.00 | 0.41 | 69.13 | 20.09 | 0.16 | 0.54 | 99.89 |
| Singhajani (Part)* | 3699 | 100.00 | 0.14 | 9.25 | 0.30 | 0.00 | 0.00 | 0.41 | 69.13 | 20.09 | 0.16 | 0.54 | 99.89 |
| Abedanchak | 148 | 100.00 | 0.00 | 0.00 | 1.35 | 0.00 | 0.00 | 0.00 | 75.68 | 22.30 | 0.68 | 0.00 | 100.00 |
| Bazaripara | 120 | 100.00 | 0.00 | 1.67 | 4.17 | 0.00 | 0.00 | 0.00 | 90.00 | 3.33 | 0.00 | 0.83 | 100.00 |
| Kacharipara | 1708 | 100.00 | 0.00 | 8.55 | 0.00 | 0.00 | 0.00 | 0.47 | 72.95 | 17.68 | 0.29 | 0.06 | 99.77 |
| Kalighat | 44 | 100.00 | 0.00 | 34.09 | 0.00 | 0.00 | 0.00 | 0.00 | 45.45 | 20.45 | 0.00 | 0.00 | 100.00 |
| Madrsa Road | 52 | 100.00 | 0.00 | 50.00 | 0.00 | 0.00 | 0.00 | 0.00 | 38.46 | 11.54 | 0.00 | 0.00 | 100.00 |
| Muslimabad | 797 | 100.00 | 0.25 | 17.57 | 0.13 | 0.00 | 0.00 | 0.63 | 66.62 | 12.55 | 0.00 | 2.26 | 100.00 |
| Sardarpara | 830 | 100.00 | 0.36 | 1.57 | 0.36 | 0.00 | 0.00 | 0.24 | 62.65 | 34.82 | 0.00 | 0.00 | 100.00 |
| Ward No. 05 | 2581 | 100.00 | 0.35 | 14.99 | 2.09 | 0.12 | 0.04 | 0.77 | 62.84 | 18.67 | 0.08 | 0.04 | 99.85 |
| Kursha Kangarpara* | 270 | 100.00 | 0.00 | 51.11 | 0.74 | 0.00 | 0.00 | 1.48 | 23.70 | 22.96 | 0.00 | 0.00 | 99.63 |
| Chalapara | 270 | 100.00 | 0.00 | 51.11 | 0.74 | 0.00 | 0.00 | 1.48 | 23.70 | 22.96 | 0.00 | 0.00 | 99.63 |
| Singhajani (Part)* | 2311 | 100.00 | 0.39 | 10.77 | 2.25 | 0.13 | 0.04 | 0.69 | 67.42 | 18.17 | 0.09 | 0.04 | 99.87 |
| Basakpara | 257 | 100.00 | 0.00 | 19.07 | 0.78 | 0.00 | 0.00 | 3.89 | 48.25 | 28.02 | 0.00 | 0.00 | 99.61 |
| Bospara | 513 | 100.00 | 0.00 | 0.19 | 0.00 | 0.00 | 0.00 | 0.78 | 80.90 | 18.13 | 0.00 | 0.00 | 100.00 |
| Raniganj Bazar | 173 | 100.00 | 3.47 | 16.18 | 17.34 | 1.16 | 0.00 | 0.58 | 17.92 | 43.35 | 0.00 | 0.00 | 100.00 |
| Shantibag | 368 | 100.00 | 0.27 | 1.63 | 0.00 | 0.00 | 0.00 | 0.00 | 82.07 | 16.03 | 0.00 | 0.00 | 100.00 |
| Singhajanipara | 130 | 100.00 | 0.00 | 0.77 | 0.00 | 0.00 | 0.00 | 0.00 | 91.54 | 7.69 | 0.00 | 0.00 | 98.46 |
| Stationpara | 598 | 100.00 | 0.00 | 10.54 | 1.17 | 0.17 | 0.00 | 0.17 | 72.91 | 14.55 | 0.33 | 0.17 | 100.00 |
| Tamaltala | 272 | 100.00 | 0.74 | 37.13 | 4.78 | 0.00 | 0.37 | 0.00 | 48.16 | 8.82 | 0.00 | 0.00 | 100.00 |
| Ward No. 06 | 3253 | 100.00 | 1.51 | 38.79 | 0.68 | 0.09 | 0.09 | 1.60 | 31.17 | 25.79 | 0.06 | 0.22 | 99.78 |
| Dakpara* | 603 | 100.00 | 1.82 | 45.27 | 0.17 | 0.00 | 0.33 | 1.66 | 27.86 | 22.89 | 0.00 | 0.00 | 100.00 |
| Krishnacharanpur* | 237 | 100.00 | 2.95 | 29.96 | 0.00 | 0.00 | 0.00 | 0.42 | 47.26 | 18.14 | 0.84 | 0.42 | 100.00 |
| Mukundabari | 237 | 100.00 | 2.95 | 29.96 | 0.00 | 0.00 | 0.00 | 0.42 | 47.26 | 18.14 | 0.84 | 0.42 | 100.00 |
| Mukundabari* | 1532 | 100.00 | 1.63 | 28.13 | 0.26 | 0.20 | 0.07 | 1.96 | 39.16 | 28.39 | 0.00 | 0.20 | 99.74 |
| Bajrapur | 612 | 100.00 | 1.96 | 22.55 | 0.16 | 0.16 | 0.16 | 2.12 | 39.87 | 33.01 | 0.00 | 0.00 | 99.67 |
| Banderbari | 453 | 100.00 | 1.55 | 43.49 | 0.00 | 0.22 | 0.00 | 1.32 | 22.96 | 29.80 | 0.00 | 0.66 | 99.56 |
| Mukundabari | 467 | 100.00 | 1.28 | 20.56 | 0.64 | 0.21 | 0.00 | 2.36 | 53.96 | 20.99 | 0.00 | 0.00 | 100.00 |
| Satpaikha (Part)* | 860 | 100.00 | 0.70 | 55.58 | 1.98 | 0.00 | 0.00 | 1.28 | 14.53 | 25.58 | 0.00 | 0.35 | 99.65 |
| Baniabazar | 447 | 100.00 | 0.45 | 50.34 | 1.12 | 0.00 | 0.00 | 0.67 | 24.16 | 22.82 | 0.00 | 0.45 | 99.33 |
| Palpara | 413 | 100.00 | 0.97 | 61.26 | 2.91 | 0.00 | 0.00 | 1.94 | 4.12 | 28.57 | 0.00 | 0.24 | 100.00 |
| Singhajani Jadab* | 21 | 100.00 | 0.00 | 42.86 | 0.00 | 0.00 | 0.00 | 0.00 | 42.86 | 14.29 | 0.00 | 0.00 | 100.00 |
| Mukandabari | 21 | 100.00 | 0.00 | 42.86 | 0.00 | 0.00 | 0.00 | 0.00 | 42.86 | 14.29 | 0.00 | 0.00 | 100.00 |
| Ward No. 07 | 3241 | 100.00 | 4.20 | 23.82 | 3.92 | 0.00 | 0.15 | 0.46 | 40.76 | 26.26 | 0.00 | 0.43 | 99.32 |
| Beltia (Part)* | 117 | 100.00 | 1.71 | 12.82 | 55.56 | 0.00 | 0.85 | 0.85 | 0.00 | 28.21 | 0.00 | 0.00 | 99.15 |
| Beltia | 100 | 100.00 | 1.00 | 12.00 | 65.00 | 0.00 | 0.00 | 1.00 | 0.00 | 21.00 | 0.00 | 0.00 | 99.00 |
| Reserve Police | 17 | 100.00 | 5.88 | 17.65 | 0.00 | 0.00 | 5.88 | 0.00 | 0.00 | 70.59 | 0.00 | 0.00 | 100.00 |
| Fulbaria (Part)* | 2359 | 100.00 | 5.68 | 18.14 | 2.59 | 0.00 | 0.17 | 0.59 | 44.68 | 27.89 | 0.00 | 0.25 | 99.15 |
| Daripara | 749 | 100.00 | 0.67 | 22.70 | 3.20 | 0.00 | 0.00 | 0.93 | 33.91 | 38.58 | 0.00 | 0.00 | 99.87 |
| Mahila College Area | 793 | 100.00 | 0.38 | 18.28 | 2.02 | 0.00 | 0.25 | 0.25 | 54.10 | 24.21 | 0.00 | 0.50 | 99.87 |
| Pashchim Fulbaria | 411 | 100.00 | 30.66 | 14.84 | 3.65 | 0.00 | 0.00 | 0.73 | 30.90 | 18.98 | 0.00 | 0.24 | 95.62 |
| Munshipara | 406 | 100.00 | 0.00 | 12.81 | 1.48 | 0.00 | 0.49 | 0.49 | 60.10 | 24.38 | 0.00 | 0.25 | 100.00 |
| Khupibari* | 765 | 100.00 | 0.00 | 43.01 | 0.13 | 0.00 | 0.00 | 0.00 | 34.90 | 20.92 | 0.00 | 1.05 | 99.87 |
| Ward No. 08 | 3320 | 100.00 | 3.37 | 51.93 | 3.83 | 0.06 | 0.03 | 1.27 | 17.98 | 21.33 | 0.00 | 0.21 | 99.16 |
| Beltia (Part)* | 402 | 100.00 | 1.99 | 65.67 | 2.74 | 0.00 | 0.00 | 0.00 | 10.45 | 19.15 | 0.00 | 0.00 | 99.50 |
| Beltia | 402 | 100.00 | 1.99 | 65.67 | 2.74 | 0.00 | 0.00 | 0.00 | 10.45 | 19.15 | 0.00 | 0.00 | 99.50 |
| Chandpur* | 52 | 100.00 | 0.00 | 32.69 | 11.54 | 1.92 | 0.00 | 0.00 | 34.62 | 19.23 | 0.00 | 0.00 | 100.00 |
| Dapunia | 52 | 100.00 | 0.00 | 32.69 | 11.54 | 1.92 | 0.00 | 0.00 | 34.62 | 19.23 | 0.00 | 0.00 | 100.00 |
| Dapunia* | 517 | 100.00 | 8.32 | 57.25 | 1.74 | 0.00 | 0.19 | 0.77 | 10.06 | 21.66 | 0.00 | 0.00 | 99.42 |
| Diabari* | 254 | 100.00 | 1.57 | 81.10 | 1.18 | 0.00 | 0.00 | 0.00 | 0.00 | 16.14 | 0.00 | 0.00 | 97.64 |
| Fulbaria (Part)* | 398 | 100.00 | 0.50 | 44.47 | 0.75 | 0.00 | 0.00 | 0.00 | 28.39 | 25.63 | 0.00 | 0.25 | 99.75 |

| Administrative Unit, Location and Community | General Household | Percentage of Source of Cooking Fuel | | | | | | | | | | | Percentage of Electricity Coverage |
|---|-------------------|--------------------------------------|-----------------------|--------------------------|---------------------------------|--------------------|---------------|-------------|-------------|--------------|-------------|-------------|------------------------------------|
| | | Total | Straw/Leaf/ Bran/Husk | Wood/Chalk/ Chopped Wood | Wood-coal/ Charcoal/ Dried Dung | Kerosene/ Paraffin | Petrol/Diesel | Electricity | Supply Gas | LP Gas | Biogas | Others | |
| 1 | 2 | 3 | 4 | 5 | 6 | 7 | 8 | 9 | 10 | 11 | 12 | 13 | 14 |
| Purba Fulbaria | 398 | 100.00 | 0.50 | 44.47 | 0.75 | 0.00 | 0.00 | 0.00 | 28.39 | 25.63 | 0.00 | 0.25 | 99.75 |
| Jangalpara* | 367 | 100.00 | 5.18 | 48.77 | 17.71 | 0.00 | 0.00 | 0.00 | 4.09 | 24.25 | 0.00 | 0.00 | 98.91 |
| Shahpur* | 751 | 100.00 | 2.66 | 39.01 | 2.00 | 0.13 | 0.00 | 4.79 | 26.90 | 23.97 | 0.00 | 0.53 | 98.67 |
| Railway Colony | 263 | 100.00 | 0.76 | 50.95 | 2.66 | 0.38 | 0.00 | 12.93 | 5.32 | 26.62 | 0.00 | 0.38 | 96.96 |
| Shahpur | 488 | 100.00 | 3.69 | 32.58 | 1.64 | 0.00 | 0.00 | 0.41 | 38.52 | 22.54 | 0.00 | 0.61 | 99.59 |
| Polisha* | 579 | 100.00 | 2.76 | 50.43 | 2.59 | 0.00 | 0.00 | 0.35 | 26.77 | 16.75 | 0.00 | 0.35 | 99.65 |
| Ward No. 09 | 3514 | 100.00 | 4.07 | 83.35 | 0.14 | 0.00 | 0.03 | 0.48 | 0.00 | 11.75 | 0.11 | 0.06 | 99.66 |
| Aliarpur* | 325 | 100.00 | 0.31 | 90.46 | 0.00 | 0.00 | 0.00 | 0.00 | 0.00 | 9.23 | 0.00 | 0.00 | 99.69 |
| Aliharpur | 325 | 100.00 | 0.31 | 90.46 | 0.00 | 0.00 | 0.00 | 0.00 | 0.00 | 9.23 | 0.00 | 0.00 | 99.69 |
| Band Kuturia* | 125 | 100.00 | 0.80 | 76.80 | 0.00 | 0.00 | 0.00 | 1.60 | 0.00 | 20.80 | 0.00 | 0.00 | 98.40 |
| Chhankanda | 125 | 100.00 | 0.80 | 76.80 | 0.00 | 0.00 | 0.00 | 1.60 | 0.00 | 20.80 | 0.00 | 0.00 | 98.40 |
| Bishnupur Razarampur* | 168 | 100.00 | 8.93 | 75.00 | 0.00 | 0.00 | 0.00 | 0.00 | 0.00 | 16.07 | 0.00 | 0.00 | 100.00 |
| Langaljora | 168 | 100.00 | 8.93 | 75.00 | 0.00 | 0.00 | 0.00 | 0.00 | 0.00 | 16.07 | 0.00 | 0.00 | 100.00 |
| Chak Kalipur* | 76 | 100.00 | 0.00 | 80.26 | 0.00 | 0.00 | 0.00 | 0.00 | 0.00 | 19.74 | 0.00 | 0.00 | 100.00 |
| Langaljora | 76 | 100.00 | 0.00 | 80.26 | 0.00 | 0.00 | 0.00 | 0.00 | 0.00 | 19.74 | 0.00 | 0.00 | 100.00 |
| Chak Kuturia* | 220 | 100.00 | 2.73 | 67.27 | 0.00 | 0.00 | 0.00 | 0.45 | 0.00 | 27.73 | 1.82 | 0.00 | 100.00 |
| Chankada | 220 | 100.00 | 2.73 | 67.27 | 0.00 | 0.00 | 0.00 | 0.45 | 0.00 | 27.73 | 1.82 | 0.00 | 100.00 |
| Chhankanda* | 518 | 100.00 | 5.60 | 81.66 | 0.58 | 0.00 | 0.00 | 0.97 | 0.00 | 11.20 | 0.00 | 0.00 | 99.81 |
| Dakkhin Kuturia* | 142 | 100.00 | 4.93 | 80.99 | 0.00 | 0.00 | 0.00 | 1.41 | 0.00 | 12.68 | 0.00 | 0.00 | 100.00 |
| Chhankanda | 142 | 100.00 | 4.93 | 80.99 | 0.00 | 0.00 | 0.00 | 1.41 | 0.00 | 12.68 | 0.00 | 0.00 | 100.00 |
| Haripur Dari Fatepur* | 542 | 100.00 | 8.86 | 77.86 | 0.18 | 0.00 | 0.18 | 1.11 | 0.00 | 11.81 | 0.00 | 0.00 | 99.26 |
| Haripur | 542 | 100.00 | 8.86 | 77.86 | 0.18 | 0.00 | 0.18 | 1.11 | 0.00 | 11.81 | 0.00 | 0.00 | 99.26 |
| Hossainpur* | 104 | 100.00 | 0.00 | 93.27 | 0.00 | 0.00 | 0.00 | 0.00 | 0.00 | 6.73 | 0.00 | 0.00 | 97.12 |
| Langaljora | 104 | 100.00 | 0.00 | 93.27 | 0.00 | 0.00 | 0.00 | 0.00 | 0.00 | 6.73 | 0.00 | 0.00 | 97.12 |
| Idilpur* | 73 | 100.00 | 0.00 | 83.56 | 0.00 | 0.00 | 0.00 | 0.00 | 0.00 | 16.44 | 0.00 | 0.00 | 100.00 |
| Langaljora | 73 | 100.00 | 0.00 | 83.56 | 0.00 | 0.00 | 0.00 | 0.00 | 0.00 | 16.44 | 0.00 | 0.00 | 100.00 |
| Kursha* | 418 | 100.00 | 3.59 | 90.91 | 0.00 | 0.00 | 0.00 | 0.24 | 0.00 | 5.26 | 0.00 | 0.00 | 99.76 |
| Langalzora | 418 | 100.00 | 3.59 | 90.91 | 0.00 | 0.00 | 0.00 | 0.24 | 0.00 | 5.26 | 0.00 | 0.00 | 99.76 |
| Muthurabari* | 120 | 100.00 | 0.00 | 93.33 | 0.00 | 0.00 | 0.00 | 0.00 | 0.00 | 6.67 | 0.00 | 0.00 | 100.00 |
| Chhankanda | 120 | 100.00 | 0.00 | 93.33 | 0.00 | 0.00 | 0.00 | 0.00 | 0.00 | 6.67 | 0.00 | 0.00 | 100.00 |
| Nasirpur* | 683 | 100.00 | 3.07 | 86.97 | 0.15 | 0.00 | 0.00 | 0.00 | 0.00 | 9.52 | 0.00 | 0.29 | 100.00 |
| Machhimpur | 359 | 100.00 | 2.23 | 89.69 | 0.00 | 0.00 | 0.00 | 0.00 | 0.00 | 8.08 | 0.00 | 0.00 | 100.00 |
| Nasirpur | 324 | 100.00 | 4.01 | 83.95 | 0.31 | 0.00 | 0.00 | 0.00 | 0.00 | 11.11 | 0.00 | 0.62 | 100.00 |
| Ward No. 10 | 3281 | 100.00 | 17.19 | 60.90 | 2.80 | 0.00 | 0.00 | 0.58 | 0.46 | 17.86 | 0.09 | 0.12 | 99.70 |
| Bishnupur* | 100 | 100.00 | 41.00 | 46.00 | 4.00 | 0.00 | 0.00 | 0.00 | 0.00 | 9.00 | 0.00 | 0.00 | 100.00 |
| Rashidpur | 100 | 100.00 | 41.00 | 46.00 | 4.00 | 0.00 | 0.00 | 0.00 | 0.00 | 9.00 | 0.00 | 0.00 | 100.00 |
| Chandra* | 1707 | 100.00 | 9.20 | 61.75 | 2.93 | 0.00 | 0.00 | 0.41 | 0.88 | 24.43 | 0.18 | 0.23 | 99.82 |
| Chandra | 512 | 100.00 | 15.23 | 53.91 | 8.98 | 0.00 | 0.00 | 0.20 | 0.00 | 21.29 | 0.39 | 0.00 | 99.80 |
| Hat Chandra | 1037 | 100.00 | 7.23 | 61.33 | 0.39 | 0.00 | 0.00 | 0.58 | 1.45 | 28.54 | 0.10 | 0.39 | 99.81 |
| Kazirankh | 158 | 100.00 | 2.53 | 89.87 | 0.00 | 0.00 | 0.00 | 0.00 | 0.00 | 7.59 | 0.00 | 0.00 | 100.00 |
| Chandra Tarapputka* | 111 | 100.00 | 1.80 | 83.78 | 5.41 | 0.00 | 0.00 | 0.00 | 0.00 | 9.01 | 0.00 | 0.00 | 99.10 |
| Hat Chandra | 111 | 100.00 | 1.80 | 83.78 | 5.41 | 0.00 | 0.00 | 0.00 | 0.00 | 9.01 | 0.00 | 0.00 | 99.10 |
| Char Chandra (Part)* | 105 | 100.00 | 82.86 | 16.19 | 0.00 | 0.00 | 0.00 | 0.00 | 0.00 | 0.95 | 0.00 | 0.00 | 96.19 |
| Chandra | 105 | 100.00 | 82.86 | 16.19 | 0.00 | 0.00 | 0.00 | 0.00 | 0.00 | 0.95 | 0.00 | 0.00 | 96.19 |
| Mainpur (Part)* | 271 | 100.00 | 26.20 | 49.08 | 10.33 | 0.00 | 0.00 | 1.48 | 0.00 | 12.92 | 0.00 | 0.00 | 100.00 |
| Mainpur | 271 | 100.00 | 26.20 | 49.08 | 10.33 | 0.00 | 0.00 | 1.48 | 0.00 | 12.92 | 0.00 | 0.00 | 100.00 |
| Rashidpur* | 901 | 100.00 | 22.42 | 66.48 | 0.33 | 0.00 | 0.00 | 0.89 | 0.00 | 9.88 | 0.00 | 0.00 | 99.78 |
| Singhajani (Part)* | 86 | 100.00 | 4.65 | 65.12 | 1.16 | 0.00 | 0.00 | 0.00 | 0.00 | 29.07 | 0.00 | 0.00 | 100.00 |
| Kazirankh | 86 | 100.00 | 4.65 | 65.12 | 1.16 | 0.00 | 0.00 | 0.00 | 0.00 | 29.07 | 0.00 | 0.00 | 100.00 |
| Ward No. 11 | 4560 | 100.00 | 9.39 | 50.70 | 3.20 | 0.02 | 0.00 | 0.53 | 4.78 | 31.21 | 0.07 | 0.11 | 99.71 |
| Jogir Ghopa* | 697 | 100.00 | 23.24 | 48.49 | 0.72 | 0.00 | 0.00 | 0.29 | 3.16 | 23.82 | 0.00 | 0.29 | 100.00 |
| Jigir Ghopa | 420 | 100.00 | 18.57 | 69.76 | 0.71 | 0.00 | 0.00 | 0.48 | 0.00 | 10.24 | 0.00 | 0.24 | 100.00 |
| Manirajpur | 277 | 100.00 | 30.32 | 16.25 | 0.72 | 0.00 | 0.00 | 0.00 | 7.94 | 44.40 | 0.00 | 0.36 | 100.00 |
| Mainpur (Part)* | 985 | 100.00 | 14.72 | 56.24 | 3.45 | 0.00 | 0.00 | 0.61 | 0.00 | 24.77 | 0.20 | 0.00 | 99.39 |
| Bagabaid | 985 | 100.00 | 14.72 | 56.24 | 3.45 | 0.00 | 0.00 | 0.61 | 0.00 | 24.77 | 0.20 | 0.00 | 99.39 |
| Palashgar* | 755 | 100.00 | 9.27 | 81.85 | 0.53 | 0.00 | 0.00 | 0.13 | 0.00 | 8.08 | 0.13 | 0.00 | 99.87 |
| Singhajani (Part)* | 2123 | 100.00 | 2.40 | 37.78 | 4.85 | 0.05 | 0.00 | 0.71 | 9.23 | 44.84 | 0.00 | 0.14 | 99.72 |
| Bagerhat | 1326 | 100.00 | 3.47 | 42.31 | 7.39 | 0.08 | 0.00 | 0.83 | 8.75 | 37.03 | 0.00 | 0.15 | 99.55 |
| Shekher Bhita | 797 | 100.00 | 0.63 | 30.24 | 0.63 | 0.00 | 0.00 | 0.50 | 10.04 | 57.84 | 0.00 | 0.13 | 100.00 |

| Administrative Unit, Location and Community | General Household | Percentage of Source of Cooking Fuel | | | | | | | | | | | Percentage of Electricity Coverage |
|---|-------------------|--------------------------------------|-----------------------|--------------------------|---------------------------------|--------------------|---------------|-------------|-------------|-------------|-------------|-------------|------------------------------------|
| | | Total | Straw/Leaf/ Bran/Husk | Wood/Chalk/ Chopped Wood | Wood-coal/ Charcoal/ Dried Dung | Kerosene/ Paraffin | Petrol/Diesel | Electricity | Supply Gas | LP Gas | Biogas | Others | |
| 1 | 2 | 3 | 4 | 5 | 6 | 7 | 8 | 9 | 10 | 11 | 12 | 13 | 14 |
| Ward No. 12 | 3158 | 100.00 | 12.44 | 72.29 | 6.55 | 0.00 | 0.00 | 0.47 | 0.00 | 8.07 | 0.13 | 0.03 | 99.49 |
| Bandatirtha* | 313 | 100.00 | 6.39 | 79.55 | 0.00 | 0.00 | 0.00 | 1.28 | 0.00 | 11.18 | 1.28 | 0.32 | 99.04 |
| Ramnagar | 219 | 100.00 | 8.68 | 82.19 | 0.00 | 0.00 | 0.00 | 0.00 | 0.00 | 8.22 | 0.46 | 0.46 | 99.09 |
| Tirutha | 94 | 100.00 | 1.06 | 73.40 | 0.00 | 0.00 | 0.00 | 4.26 | 0.00 | 18.09 | 3.19 | 0.00 | 98.94 |
| Deurpar Chandra* | 929 | 100.00 | 1.94 | 82.67 | 9.26 | 0.00 | 0.00 | 0.54 | 0.00 | 5.60 | 0.00 | 0.00 | 99.89 |
| Ramnagar* | 636 | 100.00 | 28.62 | 60.85 | 3.46 | 0.00 | 0.00 | 0.63 | 0.00 | 6.45 | 0.00 | 0.00 | 99.06 |
| Tentulia* | 533 | 100.00 | 20.08 | 52.91 | 18.20 | 0.00 | 0.00 | 0.00 | 0.00 | 8.82 | 0.00 | 0.00 | 99.81 |
| Tirtha Chandra* | 747 | 100.00 | 8.84 | 79.92 | 0.27 | 0.00 | 0.00 | 0.27 | 0.00 | 10.71 | 0.00 | 0.00 | 99.33 |
| Bamunpara | 747 | 100.00 | 8.84 | 79.92 | 0.27 | 0.00 | 0.00 | 0.27 | 0.00 | 10.71 | 0.00 | 0.00 | 99.33 |
| Banshchara Union | 8062 | 100.00 | 14.71 | 80.61 | 1.85 | 0.01 | 0.01 | 0.07 | 0.00 | 2.67 | 0.05 | 0.01 | 99.34 |
| Rural | 6356 | 100.00 | 13.97 | 80.81 | 2.34 | 0.02 | 0.00 | 0.09 | 0.00 | 2.69 | 0.06 | 0.02 | 99.59 |
| Urban | 1706 | 100.00 | 17.47 | 79.89 | 0.00 | 0.00 | 0.06 | 0.00 | 0.00 | 2.58 | 0.00 | 0.00 | 98.42 |
| Baithamari* | 754 | 100.00 | 13.66 | 84.35 | 0.27 | 0.00 | 0.00 | 0.27 | 0.00 | 1.46 | 0.00 | 0.00 | 99.87 |
| Banshchara* | 1706 | 100.00 | 17.47 | 79.89 | 0.00 | 0.00 | 0.06 | 0.00 | 0.00 | 2.58 | 0.00 | 0.00 | 98.42 |
| Baraitair* | 214 | 100.00 | 37.38 | 59.35 | 0.00 | 0.00 | 0.00 | 0.47 | 0.00 | 2.80 | 0.00 | 0.00 | 99.53 |
| Battala* | 717 | 100.00 | 20.78 | 77.41 | 0.14 | 0.00 | 0.00 | 0.14 | 0.00 | 1.53 | 0.00 | 0.00 | 100.00 |
| Belbelia* | 199 | 100.00 | 67.34 | 32.66 | 0.00 | 0.00 | 0.00 | 0.00 | 0.00 | 0.00 | 0.00 | 0.00 | 99.50 |
| Faridpur* | 772 | 100.00 | 8.55 | 88.21 | 0.00 | 0.00 | 0.00 | 0.00 | 0.00 | 3.24 | 0.00 | 0.00 | 100.00 |
| Jamira* | 984 | 100.00 | 2.64 | 89.43 | 7.11 | 0.00 | 0.00 | 0.00 | 0.00 | 0.51 | 0.30 | 0.00 | 99.90 |
| Jhuala* | 651 | 100.00 | 0.31 | 93.24 | 0.31 | 0.00 | 0.00 | 0.00 | 0.00 | 6.14 | 0.00 | 0.00 | 98.77 |
| Jigatala* | 297 | 100.00 | 5.39 | 93.27 | 0.67 | 0.00 | 0.00 | 0.34 | 0.00 | 0.34 | 0.00 | 0.00 | 99.66 |
| Lahirikanda* | 329 | 100.00 | 43.16 | 35.26 | 9.12 | 0.30 | 0.00 | 0.00 | 0.00 | 11.85 | 0.00 | 0.30 | 99.39 |
| Mohanpur* | 847 | 100.00 | 17.36 | 77.21 | 4.37 | 0.00 | 0.00 | 0.12 | 0.00 | 0.94 | 0.00 | 0.00 | 98.94 |
| Nababpur* | 592 | 100.00 | 3.89 | 90.88 | 0.84 | 0.00 | 0.00 | 0.00 | 0.00 | 4.22 | 0.17 | 0.00 | 99.66 |
| Digpait Union | 9674 | 100.00 | 24.53 | 70.16 | 0.70 | 0.01 | 0.01 | 0.07 | 0.21 | 4.26 | 0.02 | 0.03 | 99.55 |
| Rural | 7021 | 100.00 | 28.30 | 65.73 | 0.84 | 0.01 | 0.01 | 0.10 | 0.00 | 4.96 | 0.01 | 0.03 | 99.53 |
| Urban | 2653 | 100.00 | 14.55 | 81.87 | 0.34 | 0.00 | 0.00 | 0.00 | 0.75 | 2.41 | 0.04 | 0.04 | 99.59 |
| Chandpur* | 390 | 100.00 | 43.59 | 56.15 | 0.26 | 0.00 | 0.00 | 0.00 | 0.00 | 0.00 | 0.00 | 0.00 | 99.74 |
| Chhontia* | 2653 | 100.00 | 14.55 | 81.87 | 0.34 | 0.00 | 0.00 | 0.00 | 0.75 | 2.41 | 0.04 | 0.04 | 99.59 |
| Beparipara | 105 | 100.00 | 0.00 | 99.05 | 0.00 | 0.00 | 0.00 | 0.00 | 0.00 | 0.95 | 0.00 | 0.00 | 98.10 |
| Chhontia | 1034 | 100.00 | 3.09 | 95.36 | 0.48 | 0.00 | 0.00 | 0.00 | 0.00 | 1.06 | 0.00 | 0.00 | 99.13 |
| Chhontia Bazar | 174 | 100.00 | 0.00 | 82.76 | 0.00 | 0.00 | 0.00 | 0.00 | 0.00 | 17.24 | 0.00 | 0.00 | 100.00 |
| Chhontia Patal | 381 | 100.00 | 10.76 | 88.71 | 0.00 | 0.00 | 0.00 | 0.00 | 0.00 | 0.52 | 0.00 | 0.00 | 100.00 |
| Fakirpara | 86 | 100.00 | 58.14 | 17.44 | 1.16 | 0.00 | 0.00 | 0.00 | 23.26 | 0.00 | 0.00 | 0.00 | 100.00 |
| Gopinthpur | 851 | 100.00 | 30.43 | 66.63 | 0.35 | 0.00 | 0.00 | 0.00 | 0.00 | 2.35 | 0.12 | 0.12 | 100.00 |
| Penchamanik | 22 | 100.00 | 18.18 | 81.82 | 0.00 | 0.00 | 0.00 | 0.00 | 0.00 | 0.00 | 0.00 | 0.00 | 100.00 |
| Chinail* | 210 | 100.00 | 25.24 | 61.90 | 0.48 | 0.00 | 0.00 | 0.00 | 0.00 | 12.38 | 0.00 | 0.00 | 100.00 |
| Digpait* | 713 | 100.00 | 15.01 | 71.39 | 0.56 | 0.00 | 0.00 | 0.28 | 0.00 | 12.76 | 0.00 | 0.00 | 99.58 |
| Gandail* | 333 | 100.00 | 0.30 | 96.40 | 0.30 | 0.00 | 0.00 | 0.00 | 0.00 | 3.00 | 0.00 | 0.00 | 99.10 |
| Habdesb* | 350 | 100.00 | 21.43 | 69.43 | 2.57 | 0.00 | 0.00 | 0.29 | 0.00 | 6.29 | 0.00 | 0.00 | 100.00 |
| Haridra Hata* | 191 | 100.00 | 10.99 | 84.29 | 0.00 | 0.00 | 0.00 | 0.00 | 0.00 | 4.71 | 0.00 | 0.00 | 100.00 |
| Joanerpara* | 281 | 100.00 | 17.08 | 74.38 | 1.78 | 0.00 | 0.00 | 0.36 | 0.00 | 6.05 | 0.00 | 0.36 | 97.15 |
| Kalabada* | 135 | 100.00 | 12.59 | 70.37 | 0.00 | 0.00 | 0.00 | 0.74 | 0.00 | 16.30 | 0.00 | 0.00 | 98.52 |
| Khupibari* | 260 | 100.00 | 48.85 | 50.38 | 0.00 | 0.00 | 0.00 | 0.00 | 0.00 | 0.77 | 0.00 | 0.00 | 98.85 |
| Matarpara* | 559 | 100.00 | 36.14 | 62.79 | 0.18 | 0.00 | 0.00 | 0.00 | 0.00 | 0.72 | 0.18 | 0.00 | 99.64 |
| Megha* | 1084 | 100.00 | 27.31 | 65.87 | 1.94 | 0.00 | 0.00 | 0.18 | 0.00 | 4.61 | 0.00 | 0.09 | 99.45 |
| Doailpara | 424 | 100.00 | 40.33 | 57.55 | 0.00 | 0.00 | 0.00 | 0.24 | 0.00 | 1.89 | 0.00 | 0.00 | 99.53 |
| Lakkipur | 186 | 100.00 | 13.44 | 83.33 | 0.00 | 0.00 | 0.00 | 0.54 | 0.00 | 2.15 | 0.00 | 0.54 | 99.46 |
| Megha | 301 | 100.00 | 33.22 | 47.84 | 6.98 | 0.00 | 0.00 | 0.00 | 0.00 | 11.96 | 0.00 | 0.00 | 99.00 |
| Nayapara | 173 | 100.00 | 0.00 | 98.84 | 0.00 | 0.00 | 0.00 | 0.00 | 0.00 | 1.16 | 0.00 | 0.00 | 100.00 |
| Mohanpur* | 370 | 100.00 | 34.59 | 59.46 | 1.08 | 0.00 | 0.00 | 0.00 | 0.00 | 4.86 | 0.00 | 0.00 | 99.73 |
| Purbapar Dighali* | 924 | 100.00 | 18.51 | 78.57 | 0.00 | 0.00 | 0.00 | 0.00 | 0.00 | 2.92 | 0.00 | 0.00 | 99.78 |
| Chakpara | 314 | 100.00 | 2.87 | 96.50 | 0.00 | 0.00 | 0.00 | 0.00 | 0.00 | 0.64 | 0.00 | 0.00 | 99.68 |
| Gangpar | 68 | 100.00 | 23.53 | 76.47 | 0.00 | 0.00 | 0.00 | 0.00 | 0.00 | 0.00 | 0.00 | 0.00 | 100.00 |
| Purbapar Dighali | 438 | 100.00 | 32.88 | 61.42 | 0.00 | 0.00 | 0.00 | 0.00 | 0.00 | 5.71 | 0.00 | 0.00 | 99.77 |
| Sapara | 104 | 100.00 | 1.92 | 98.08 | 0.00 | 0.00 | 0.00 | 0.00 | 0.00 | 0.00 | 0.00 | 0.00 | 100.00 |
| Raghnathpur Dighali* | 660 | 100.00 | 54.09 | 38.33 | 1.67 | 0.00 | 0.15 | 0.00 | 0.00 | 5.76 | 0.00 | 0.00 | 100.00 |
| Tarabhita* | 561 | 100.00 | 38.15 | 59.36 | 0.18 | 0.18 | 0.00 | 0.00 | 0.00 | 2.14 | 0.00 | 0.00 | 99.64 |
| Hatubhanga | 292 | 100.00 | 55.14 | 43.49 | 0.00 | 0.00 | 0.00 | 0.00 | 0.00 | 1.37 | 0.00 | 0.00 | 99.32 |
| Tarabhita | 269 | 100.00 | 19.70 | 76.58 | 0.37 | 0.37 | 0.00 | 0.00 | 0.00 | 2.97 | 0.00 | 0.00 | 100.00 |

| Administrative Unit, Location and Community | General Household | Percentage of Source of Cooking Fuel | | | | | | | | | | | Percentage of Electricity Coverage |
|---|-------------------|--------------------------------------|-----------------------|--------------------------|---------------------------------|--------------------|---------------|-------------|-------------|-------------|-------------|-------------|------------------------------------|
| | | Total | Straw/Leaf/ Bran/Husk | Wood/Chalk/ Chopped Wood | Wood-coal/ Charcoal/ Dried Dung | Kerosene/ Paraffin | Petrol/Diesel | Electricity | Supply Gas | LP Gas | Biogas | Others | |
| 1 | 2 | 3 | 4 | 5 | 6 | 7 | 8 | 9 | 10 | 11 | 12 | 13 | 14 |
| Ghoradhap Union | 7777 | 100.00 | 9.17 | 86.32 | 0.35 | 0.00 | 0.00 | 0.06 | 0.00 | 3.97 | 0.08 | 0.05 | 98.79 |
| Rural | 7386 | 100.00 | 9.30 | 86.12 | 0.37 | 0.00 | 0.00 | 0.07 | 0.00 | 4.01 | 0.08 | 0.05 | 98.74 |
| Urban | 391 | 100.00 | 6.65 | 90.03 | 0.00 | 0.00 | 0.00 | 0.00 | 0.00 | 3.32 | 0.00 | 0.00 | 99.74 |
| Banda Chithalia* | 715 | 100.00 | 0.14 | 99.16 | 0.00 | 0.00 | 0.00 | 0.00 | 0.00 | 0.70 | 0.00 | 0.00 | 98.04 |
| Banda Dwarikajani* | 91 | 100.00 | 19.78 | 79.12 | 0.00 | 0.00 | 0.00 | 0.00 | 0.00 | 1.10 | 0.00 | 0.00 | 97.80 |
| Banda Sonakura* | 59 | 100.00 | 1.69 | 94.92 | 0.00 | 0.00 | 0.00 | 0.00 | 0.00 | 3.39 | 0.00 | 0.00 | 98.31 |
| Baraikura* | 89 | 100.00 | 0.00 | 97.75 | 1.12 | 0.00 | 0.00 | 0.00 | 0.00 | 1.12 | 0.00 | 0.00 | 97.75 |
| Barakanda* | 66 | 100.00 | 0.00 | 100.00 | 0.00 | 0.00 | 0.00 | 0.00 | 0.00 | 0.00 | 0.00 | 0.00 | 100.00 |
| Chandpur* | 142 | 100.00 | 4.23 | 87.32 | 6.34 | 0.00 | 0.00 | 0.00 | 0.00 | 2.11 | 0.00 | 0.00 | 97.18 |
| Chari Magura* | 226 | 100.00 | 0.44 | 98.67 | 0.44 | 0.00 | 0.00 | 0.00 | 0.00 | 0.44 | 0.00 | 0.00 | 100.00 |
| Chithalia* | 300 | 100.00 | 0.00 | 99.67 | 0.33 | 0.00 | 0.00 | 0.00 | 0.00 | 0.00 | 0.00 | 0.00 | 99.33 |
| Dakhalpur* | 318 | 100.00 | 11.01 | 88.36 | 0.31 | 0.00 | 0.00 | 0.00 | 0.00 | 0.31 | 0.00 | 0.00 | 99.37 |
| Gaziarpara* | 460 | 100.00 | 4.78 | 90.22 | 0.43 | 0.00 | 0.00 | 0.00 | 0.00 | 4.57 | 0.00 | 0.00 | 99.78 |
| Bara Gaziarpara | 302 | 100.00 | 4.97 | 89.74 | 0.66 | 0.00 | 0.00 | 0.00 | 0.00 | 4.64 | 0.00 | 0.00 | 99.67 |
| Chhota Gaziarpara | 158 | 100.00 | 4.43 | 91.14 | 0.00 | 0.00 | 0.00 | 0.00 | 0.00 | 4.43 | 0.00 | 0.00 | 100.00 |
| Ghoradhap* | 412 | 100.00 | 0.24 | 95.87 | 0.24 | 0.00 | 0.00 | 0.24 | 0.00 | 3.40 | 0.00 | 0.00 | 96.84 |
| Gopalpur* | 482 | 100.00 | 6.85 | 76.35 | 0.00 | 0.00 | 0.00 | 0.21 | 0.00 | 15.98 | 0.62 | 0.00 | 99.59 |
| Harinakanda* | 501 | 100.00 | 1.40 | 96.21 | 0.60 | 0.00 | 0.00 | 0.00 | 0.00 | 1.80 | 0.00 | 0.00 | 98.40 |
| Chandpur | 152 | 100.00 | 1.32 | 96.71 | 1.97 | 0.00 | 0.00 | 0.00 | 0.00 | 0.00 | 0.00 | 0.00 | 100.00 |
| Harinakanda | 349 | 100.00 | 1.43 | 95.99 | 0.00 | 0.00 | 0.00 | 0.00 | 0.00 | 2.58 | 0.00 | 0.00 | 97.71 |
| Haripur* | 439 | 100.00 | 1.14 | 95.67 | 0.23 | 0.00 | 0.00 | 0.00 | 0.00 | 2.96 | 0.00 | 0.00 | 99.54 |
| Hatibanda* | 181 | 100.00 | 0.55 | 98.34 | 0.00 | 0.00 | 0.00 | 0.00 | 0.00 | 1.10 | 0.00 | 0.00 | 98.90 |
| Helenchabari* | 197 | 100.00 | 56.35 | 35.53 | 0.00 | 0.00 | 0.00 | 0.00 | 0.00 | 7.61 | 0.00 | 0.51 | 98.98 |
| Idilpur* | 177 | 100.00 | 1.13 | 97.74 | 0.00 | 0.00 | 0.00 | 0.56 | 0.00 | 0.56 | 0.00 | 0.00 | 100.00 |
| Joka* | 778 | 100.00 | 25.19 | 66.97 | 0.26 | 0.00 | 0.00 | 0.13 | 0.00 | 7.07 | 0.00 | 0.39 | 98.33 |
| Katarbari* | 391 | 100.00 | 6.65 | 90.03 | 0.00 | 0.00 | 0.00 | 0.00 | 0.00 | 3.32 | 0.00 | 0.00 | 99.74 |
| Kutubbari* | 175 | 100.00 | 26.29 | 68.57 | 0.57 | 0.00 | 0.00 | 0.00 | 0.00 | 4.57 | 0.00 | 0.00 | 99.43 |
| Madarpur* | 397 | 100.00 | 11.59 | 82.87 | 0.00 | 0.00 | 0.00 | 0.00 | 0.00 | 5.54 | 0.00 | 0.00 | 98.49 |
| Mirzapur* | 143 | 100.00 | 4.20 | 94.41 | 0.00 | 0.00 | 0.00 | 0.00 | 0.00 | 1.40 | 0.00 | 0.00 | 100.00 |
| Nishindapara* | 160 | 100.00 | 29.38 | 66.25 | 0.63 | 0.00 | 0.00 | 0.00 | 0.00 | 3.75 | 0.00 | 0.00 | 96.25 |
| Rajapur* | 425 | 100.00 | 12.94 | 85.18 | 0.71 | 0.00 | 0.00 | 0.00 | 0.00 | 0.47 | 0.71 | 0.00 | 99.53 |
| Subarnakhila* | 257 | 100.00 | 17.90 | 68.48 | 0.00 | 0.00 | 0.00 | 0.39 | 0.00 | 13.23 | 0.00 | 0.00 | 96.89 |
| Sheikhbari* | 161 | 100.00 | 0.62 | 98.76 | 0.00 | 0.00 | 0.00 | 0.00 | 0.00 | 0.62 | 0.00 | 0.00 | 100.00 |
| Tarakanda* | 35 | 100.00 | 0.00 | 100.00 | 0.00 | 0.00 | 0.00 | 0.00 | 0.00 | 0.00 | 0.00 | 0.00 | 100.00 |
| Itail Union | 6994 | 100.00 | 6.02 | 89.69 | 0.90 | 0.00 | 0.01 | 0.10 | 0.00 | 3.22 | 0.03 | 0.03 | 99.04 |
| Rural | 6994 | 100.00 | 6.02 | 89.69 | 0.90 | 0.00 | 0.01 | 0.10 | 0.00 | 3.22 | 0.03 | 0.03 | 99.04 |
| Urban | 0 | 0.00 | 0.00 | 0.00 | 0.00 | 0.00 | 0.00 | 0.00 | 0.00 | 0.00 | 0.00 | 0.00 | 0.00 |
| Bari Ghagri* | 370 | 100.00 | 0.81 | 90.54 | 0.27 | 0.00 | 0.00 | 0.27 | 0.00 | 8.11 | 0.00 | 0.00 | 97.03 |
| Damdama* | 1086 | 100.00 | 1.01 | 92.36 | 3.78 | 0.00 | 0.09 | 0.09 | 0.00 | 2.67 | 0.00 | 0.00 | 98.80 |
| Boalmari | 351 | 100.00 | 0.28 | 87.46 | 11.11 | 0.00 | 0.28 | 0.00 | 0.00 | 0.85 | 0.00 | 0.00 | 99.72 |
| Dakkhinpara | 129 | 100.00 | 3.88 | 95.35 | 0.00 | 0.00 | 0.00 | 0.00 | 0.00 | 0.78 | 0.00 | 0.00 | 100.00 |
| Khanpara | 161 | 100.00 | 2.48 | 96.27 | 0.00 | 0.00 | 0.00 | 0.00 | 0.00 | 1.24 | 0.00 | 0.00 | 98.76 |
| Madhyapara | 176 | 100.00 | 0.00 | 93.18 | 0.00 | 0.00 | 0.00 | 0.57 | 0.00 | 6.25 | 0.00 | 0.00 | 97.73 |
| Matiakanda | 104 | 100.00 | 0.00 | 98.08 | 0.00 | 0.00 | 0.00 | 0.00 | 0.00 | 1.92 | 0.00 | 0.00 | 94.23 |
| Nayapara | 165 | 100.00 | 0.61 | 92.12 | 1.21 | 0.00 | 0.00 | 0.00 | 0.00 | 6.06 | 0.00 | 0.00 | 100.00 |
| Dhopa Itail* | 218 | 100.00 | 0.00 | 96.33 | 0.00 | 0.00 | 0.00 | 0.00 | 0.00 | 3.67 | 0.00 | 0.00 | 96.79 |
| Gangkanda* | 322 | 100.00 | 0.93 | 95.34 | 0.00 | 0.00 | 0.00 | 0.00 | 0.00 | 3.11 | 0.62 | 0.00 | 99.07 |
| Itail* | 1126 | 100.00 | 12.88 | 83.48 | 0.62 | 0.00 | 0.00 | 0.09 | 0.00 | 2.84 | 0.00 | 0.09 | 99.47 |
| Beparipara | 64 | 100.00 | 0.00 | 98.44 | 0.00 | 0.00 | 0.00 | 0.00 | 0.00 | 1.56 | 0.00 | 0.00 | 100.00 |
| Chariapara | 113 | 100.00 | 83.19 | 12.39 | 0.00 | 0.00 | 0.00 | 0.00 | 0.00 | 3.54 | 0.00 | 0.88 | 97.35 |
| Itail | 885 | 100.00 | 5.76 | 90.51 | 0.79 | 0.00 | 0.00 | 0.11 | 0.00 | 2.82 | 0.00 | 0.00 | 99.66 |
| Madakpara | 64 | 100.00 | 0.00 | 96.88 | 0.00 | 0.00 | 0.00 | 0.00 | 0.00 | 3.13 | 0.00 | 0.00 | 100.00 |
| Jagir Mirzapur* | 375 | 100.00 | 0.80 | 93.33 | 1.33 | 0.00 | 0.00 | 0.00 | 0.00 | 4.27 | 0.00 | 0.27 | 99.73 |
| Mirzapur* | 388 | 100.00 | 4.64 | 93.81 | 0.00 | 0.00 | 0.00 | 0.26 | 0.00 | 1.29 | 0.00 | 0.00 | 97.94 |
| Molaghata* | 44 | 100.00 | 0.00 | 90.91 | 0.00 | 0.00 | 0.00 | 0.00 | 0.00 | 9.09 | 0.00 | 0.00 | 100.00 |
| Piarpur* | 31 | 100.00 | 0.00 | 100.00 | 0.00 | 0.00 | 0.00 | 0.00 | 0.00 | 0.00 | 0.00 | 0.00 | 100.00 |
| Ruhili* | 654 | 100.00 | 9.48 | 87.46 | 0.00 | 0.00 | 0.00 | 0.00 | 0.00 | 3.06 | 0.00 | 0.00 | 99.85 |
| Boalmari | 162 | 100.00 | 0.00 | 100.00 | 0.00 | 0.00 | 0.00 | 0.00 | 0.00 | 0.00 | 0.00 | 0.00 | 100.00 |
| Charpara | 191 | 100.00 | 23.04 | 72.77 | 0.00 | 0.00 | 0.00 | 0.00 | 0.00 | 4.19 | 0.00 | 0.00 | 99.48 |

| Administrative Unit, Location and Community | General Household | Percentage of Source of Cooking Fuel | | | | | | | | | | | Percentage of Electricity Coverage |
|---|-------------------|--------------------------------------|-----------------------|--------------------------|---------------------------------|--------------------|---------------|-------------|-------------|-------------|-------------|-------------|------------------------------------|
| | | Total | Straw/Leaf/ Bran/Husk | Wood/Chalk/ Chopped Wood | Wood-coal/ Charcoal/ Dried Dung | Kerosene/ Paraffin | Petrol/Diesel | Electricity | Supply Gas | LP Gas | Biogas | Others | |
| 1 | 2 | 3 | 4 | 5 | 6 | 7 | 8 | 9 | 10 | 11 | 12 | 13 | 14 |
| Madhyapara | 77 | 100.00 | 0.00 | 96.10 | 0.00 | 0.00 | 0.00 | 0.00 | 0.00 | 3.90 | 0.00 | 0.00 | 100.00 |
| Pashchimpara | 224 | 100.00 | 8.04 | 87.95 | 0.00 | 0.00 | 0.00 | 0.00 | 0.00 | 4.02 | 0.00 | 0.00 | 100.00 |
| Shailerkanda* | 2161 | 100.00 | 6.06 | 90.47 | 0.42 | 0.00 | 0.00 | 0.09 | 0.00 | 2.96 | 0.00 | 0.00 | 99.40 |
| Boalmari | 139 | 100.00 | 2.88 | 96.40 | 0.00 | 0.00 | 0.00 | 0.72 | 0.00 | 0.00 | 0.00 | 0.00 | 100.00 |
| Brahmottar | 294 | 100.00 | 0.68 | 97.96 | 0.68 | 0.00 | 0.00 | 0.00 | 0.00 | 0.68 | 0.00 | 0.00 | 100.00 |
| Chakpara | 173 | 100.00 | 35.26 | 63.58 | 0.00 | 0.00 | 0.00 | 0.00 | 0.00 | 1.16 | 0.00 | 0.00 | 98.27 |
| Dakkhinpara | 358 | 100.00 | 6.42 | 92.18 | 0.00 | 0.00 | 0.00 | 0.00 | 0.00 | 1.40 | 0.00 | 0.00 | 100.00 |
| Debpara | 65 | 100.00 | 0.00 | 100.00 | 0.00 | 0.00 | 0.00 | 0.00 | 0.00 | 0.00 | 0.00 | 0.00 | 98.46 |
| Kachuarpar | 213 | 100.00 | 0.94 | 84.98 | 0.94 | 0.00 | 0.00 | 0.00 | 0.00 | 13.15 | 0.00 | 0.00 | 98.12 |
| Katlasha | 135 | 100.00 | 0.00 | 100.00 | 0.00 | 0.00 | 0.00 | 0.00 | 0.00 | 0.00 | 0.00 | 0.00 | 99.26 |
| Khabsakuri | 83 | 100.00 | 1.20 | 95.18 | 0.00 | 0.00 | 0.00 | 0.00 | 0.00 | 3.61 | 0.00 | 0.00 | 100.00 |
| Madhyapara | 315 | 100.00 | 7.62 | 88.25 | 0.00 | 0.00 | 0.00 | 0.32 | 0.00 | 3.81 | 0.00 | 0.00 | 99.05 |
| Maishalpara | 168 | 100.00 | 1.79 | 94.05 | 0.00 | 0.00 | 0.00 | 0.00 | 0.00 | 4.17 | 0.00 | 0.00 | 99.40 |
| Naitamari | 62 | 100.00 | 14.52 | 77.42 | 8.06 | 0.00 | 0.00 | 0.00 | 0.00 | 0.00 | 0.00 | 0.00 | 100.00 |
| Tarafdarpara | 156 | 100.00 | 1.28 | 95.51 | 0.00 | 0.00 | 0.00 | 0.00 | 0.00 | 3.21 | 0.00 | 0.00 | 100.00 |
| Sutrapur* | 51 | 100.00 | 0.00 | 94.12 | 0.00 | 0.00 | 0.00 | 0.00 | 0.00 | 5.88 | 0.00 | 0.00 | 100.00 |
| Tangirkanda* | 168 | 100.00 | 26.79 | 70.24 | 0.00 | 0.00 | 0.00 | 0.60 | 0.00 | 2.38 | 0.00 | 0.00 | 97.62 |
| Kendua Union | 10849 | 100.00 | 15.77 | 76.67 | 2.53 | 0.04 | 0.00 | 0.07 | 0.21 | 4.61 | 0.07 | 0.03 | 99.14 |
| Rural | 8323 | 100.00 | 14.44 | 77.99 | 2.48 | 0.04 | 0.00 | 0.08 | 0.28 | 4.58 | 0.10 | 0.02 | 99.12 |
| Urban | 2526 | 100.00 | 20.15 | 72.33 | 2.69 | 0.04 | 0.00 | 0.04 | 0.00 | 4.71 | 0.00 | 0.04 | 99.21 |
| Beltia (Part)* | 1328 | 100.00 | 11.97 | 75.45 | 0.23 | 0.00 | 0.00 | 0.23 | 1.73 | 10.32 | 0.08 | 0.00 | 98.72 |
| Bichatiapara | 66 | 100.00 | 16.67 | 75.76 | 0.00 | 0.00 | 0.00 | 0.00 | 0.00 | 7.58 | 0.00 | 0.00 | 100.00 |
| Binanderpara | 358 | 100.00 | 7.82 | 85.75 | 0.28 | 0.00 | 0.00 | 0.00 | 0.00 | 6.15 | 0.00 | 0.00 | 98.04 |
| Kachasara | 414 | 100.00 | 18.60 | 60.63 | 0.00 | 0.00 | 0.00 | 0.48 | 5.56 | 14.49 | 0.24 | 0.00 | 99.28 |
| Kochgar | 385 | 100.00 | 9.61 | 78.96 | 0.52 | 0.00 | 0.00 | 0.26 | 0.00 | 10.65 | 0.00 | 0.00 | 98.18 |
| Mangalpur | 105 | 100.00 | 5.71 | 85.71 | 0.00 | 0.00 | 0.00 | 0.00 | 0.00 | 8.57 | 0.00 | 0.00 | 100.00 |
| Char Andua* | 13 | 100.00 | 0.00 | 100.00 | 0.00 | 0.00 | 0.00 | 0.00 | 0.00 | 0.00 | 0.00 | 0.00 | 100.00 |
| Jalalerpara (Nakati) | 13 | 100.00 | 0.00 | 100.00 | 0.00 | 0.00 | 0.00 | 0.00 | 0.00 | 0.00 | 0.00 | 0.00 | 100.00 |
| Char Kumri* | 52 | 100.00 | 1.92 | 0.00 | 94.23 | 1.92 | 0.00 | 0.00 | 0.00 | 1.92 | 0.00 | 0.00 | 100.00 |
| Daherpara (Dabarpar)* | 5 | 100.00 | 80.00 | 20.00 | 0.00 | 0.00 | 0.00 | 0.00 | 0.00 | 0.00 | 0.00 | 0.00 | 100.00 |
| Gopalpur | 5 | 100.00 | 80.00 | 20.00 | 0.00 | 0.00 | 0.00 | 0.00 | 0.00 | 0.00 | 0.00 | 0.00 | 100.00 |
| Dhopakuri* | 564 | 100.00 | 2.30 | 96.10 | 0.35 | 0.00 | 0.00 | 0.00 | 0.00 | 1.24 | 0.00 | 0.00 | 99.11 |
| Gaherpara* | 381 | 100.00 | 4.20 | 89.24 | 2.89 | 0.26 | 0.00 | 0.00 | 0.00 | 3.41 | 0.00 | 0.00 | 100.00 |
| Gopalpur* | 622 | 100.00 | 26.85 | 69.61 | 0.32 | 0.00 | 0.00 | 0.16 | 0.00 | 2.89 | 0.00 | 0.16 | 99.20 |
| Jalalerpara* | 358 | 100.00 | 0.28 | 82.68 | 13.69 | 0.00 | 0.00 | 0.00 | 0.00 | 3.35 | 0.00 | 0.00 | 99.72 |
| Kalabadha* | 91 | 100.00 | 6.59 | 91.21 | 0.00 | 0.00 | 0.00 | 0.00 | 0.00 | 0.00 | 2.20 | 0.00 | 96.70 |
| Gailabari | 91 | 100.00 | 6.59 | 91.21 | 0.00 | 0.00 | 0.00 | 0.00 | 0.00 | 0.00 | 2.20 | 0.00 | 96.70 |
| Kalabaha* | 115 | 100.00 | 0.00 | 93.04 | 0.00 | 0.00 | 0.00 | 0.00 | 0.00 | 6.96 | 0.00 | 0.00 | 100.00 |
| Kendua* | 2526 | 100.00 | 20.15 | 72.33 | 2.69 | 0.04 | 0.00 | 0.04 | 0.00 | 4.71 | 0.00 | 0.04 | 99.21 |
| Kendua | 1803 | 100.00 | 10.98 | 82.81 | 0.50 | 0.06 | 0.00 | 0.06 | 0.00 | 5.55 | 0.00 | 0.06 | 99.39 |
| Satkura | 723 | 100.00 | 43.02 | 46.20 | 8.16 | 0.00 | 0.00 | 0.00 | 0.00 | 2.63 | 0.00 | 0.00 | 98.76 |
| Kochgar* | 32 | 100.00 | 6.25 | 81.25 | 0.00 | 0.00 | 0.00 | 0.00 | 0.00 | 12.50 | 0.00 | 0.00 | 100.00 |
| Binanderpara | 32 | 100.00 | 6.25 | 81.25 | 0.00 | 0.00 | 0.00 | 0.00 | 0.00 | 12.50 | 0.00 | 0.00 | 100.00 |
| Kumarpara* | 432 | 100.00 | 13.89 | 80.09 | 0.00 | 0.00 | 0.00 | 0.00 | 0.00 | 5.56 | 0.23 | 0.23 | 99.07 |
| Kurdaria* | 21 | 100.00 | 0.00 | 95.24 | 0.00 | 0.00 | 0.00 | 0.00 | 0.00 | 4.76 | 0.00 | 0.00 | 100.00 |
| Kutamani* | 1253 | 100.00 | 31.05 | 65.44 | 0.40 | 0.00 | 0.00 | 0.08 | 0.00 | 3.03 | 0.00 | 0.00 | 99.20 |
| Dameshwar | 383 | 100.00 | 14.88 | 78.33 | 0.78 | 0.00 | 0.00 | 0.00 | 0.00 | 6.01 | 0.00 | 0.00 | 98.17 |
| Khalilhata | 121 | 100.00 | 52.89 | 47.11 | 0.00 | 0.00 | 0.00 | 0.00 | 0.00 | 0.00 | 0.00 | 0.00 | 100.00 |
| Kutamani | 749 | 100.00 | 35.78 | 61.82 | 0.27 | 0.00 | 0.00 | 0.13 | 0.00 | 2.00 | 0.00 | 0.00 | 99.60 |
| Mollapara* | 297 | 100.00 | 2.02 | 92.59 | 0.67 | 0.00 | 0.00 | 0.00 | 0.00 | 4.71 | 0.00 | 0.00 | 100.00 |
| Mouhadanga* | 453 | 100.00 | 0.00 | 98.01 | 0.44 | 0.00 | 0.00 | 0.00 | 0.00 | 1.55 | 0.00 | 0.00 | 100.00 |
| Nakati* | 492 | 100.00 | 26.42 | 59.15 | 9.15 | 0.00 | 0.00 | 0.41 | 0.00 | 4.88 | 0.00 | 0.00 | 98.17 |
| Narikeli* | 685 | 100.00 | 8.91 | 88.18 | 0.00 | 0.00 | 0.00 | 0.00 | 0.00 | 2.92 | 0.00 | 0.00 | 99.85 |
| Fatepur | 194 | 100.00 | 0.00 | 93.81 | 0.00 | 0.00 | 0.00 | 0.00 | 0.00 | 6.19 | 0.00 | 0.00 | 99.48 |
| Narikeli | 491 | 100.00 | 12.42 | 85.95 | 0.00 | 0.00 | 0.00 | 0.00 | 0.00 | 1.63 | 0.00 | 0.00 | 100.00 |
| Nishindi* | 165 | 100.00 | 1.21 | 94.55 | 0.00 | 0.61 | 0.00 | 0.00 | 0.00 | 3.64 | 0.00 | 0.00 | 99.39 |
| Parpara* | 291 | 100.00 | 8.59 | 84.54 | 0.00 | 0.00 | 0.00 | 0.00 | 0.00 | 6.87 | 0.00 | 0.00 | 97.59 |
| Patika* | 52 | 100.00 | 0.00 | 80.77 | 3.85 | 0.00 | 0.00 | 0.00 | 0.00 | 15.38 | 0.00 | 0.00 | 100.00 |
| Sonakata* | 549 | 100.00 | 28.96 | 60.84 | 6.01 | 0.00 | 0.00 | 0.00 | 0.00 | 3.46 | 0.73 | 0.00 | 98.72 |
| Titulia* | 72 | 100.00 | 1.39 | 97.22 | 1.39 | 0.00 | 0.00 | 0.00 | 0.00 | 0.00 | 0.00 | 0.00 | 95.83 |

| Administrative Unit, Location and Community | General Household | Percentage of Source of Cooking Fuel | | | | | | | | | | | Percentage of Electricity Coverage |
|---|-------------------|--------------------------------------|-----------------------|--------------------------|---------------------------------|--------------------|---------------|-------------|-------------|-------------|-------------|-------------|------------------------------------|
| | | Total | Straw/Leaf/ Bran/Husk | Wood/Chalk/ Chopped Wood | Wood-coal/ Charcoal/ Dried Dung | Kerosene/ Paraffin | Petrol/Diesel | Electricity | Supply Gas | LP Gas | Biogas | Others | |
| 1 | 2 | 3 | 4 | 5 | 6 | 7 | 8 | 9 | 10 | 11 | 12 | 13 | 14 |
| Lakkhirchar Union | 7939 | 100.00 | 21.02 | 75.56 | 1.23 | 0.01 | 0.00 | 0.03 | 0.00 | 2.12 | 0.00 | 0.03 | 99.61 |
| Rural | 7939 | 100.00 | 21.02 | 75.56 | 1.23 | 0.01 | 0.00 | 0.03 | 0.00 | 2.12 | 0.00 | 0.03 | 99.61 |
| Urban | 0 | 0.00 | 0.00 | 0.00 | 0.00 | 0.00 | 0.00 | 0.00 | 0.00 | 0.00 | 0.00 | 0.00 | 0.00 |
| Baruamari* | 858 | 100.00 | 33.10 | 59.56 | 0.35 | 0.12 | 0.00 | 0.12 | 0.00 | 6.64 | 0.00 | 0.12 | 99.42 |
| Char Lakkhi* | 1817 | 100.00 | 8.15 | 87.51 | 2.81 | 0.00 | 0.00 | 0.00 | 0.00 | 1.49 | 0.00 | 0.06 | 99.78 |
| Char Nandina* | 10 | 100.00 | 50.00 | 20.00 | 30.00 | 0.00 | 0.00 | 0.00 | 0.00 | 0.00 | 0.00 | 0.00 | 100.00 |
| Char Ray* | 750 | 100.00 | 22.13 | 76.67 | 0.00 | 0.00 | 0.00 | 0.00 | 0.00 | 1.20 | 0.00 | 0.00 | 99.73 |
| Charpara* | 1011 | 100.00 | 21.96 | 75.17 | 0.59 | 0.00 | 0.00 | 0.00 | 0.00 | 2.27 | 0.00 | 0.00 | 99.21 |
| Gajariakhas (1st Khanda)* | 1258 | 100.00 | 30.45 | 67.25 | 1.11 | 0.00 | 0.00 | 0.08 | 0.00 | 1.11 | 0.00 | 0.00 | 99.68 |
| Gazariakhas 1st Khanda | 1258 | 100.00 | 30.45 | 67.25 | 1.11 | 0.00 | 0.00 | 0.08 | 0.00 | 1.11 | 0.00 | 0.00 | 99.68 |
| Jatharthapur* | 2235 | 100.00 | 20.63 | 76.73 | 0.94 | 0.00 | 0.00 | 0.00 | 0.00 | 1.70 | 0.00 | 0.00 | 99.64 |
| Bhatipara | 416 | 100.00 | 5.29 | 91.35 | 0.00 | 0.00 | 0.00 | 0.00 | 0.00 | 3.37 | 0.00 | 0.00 | 100.00 |
| Chandapara | 305 | 100.00 | 6.23 | 89.84 | 2.95 | 0.00 | 0.00 | 0.00 | 0.00 | 0.98 | 0.00 | 0.00 | 100.00 |
| Madhyapara | 254 | 100.00 | 42.13 | 54.72 | 1.97 | 0.00 | 0.00 | 0.00 | 0.00 | 1.18 | 0.00 | 0.00 | 99.61 |
| Rangamata | 277 | 100.00 | 3.25 | 94.22 | 0.00 | 0.00 | 0.00 | 0.00 | 0.00 | 2.53 | 0.00 | 0.00 | 99.64 |
| Ujanpara | 983 | 100.00 | 30.93 | 67.24 | 0.71 | 0.00 | 0.00 | 0.00 | 0.00 | 1.12 | 0.00 | 0.00 | 99.39 |
| Meshta Union | 8617 | 100.00 | 33.29 | 59.77 | 2.89 | 0.02 | 0.00 | 0.05 | 0.00 | 3.90 | 0.06 | 0.02 | 99.27 |
| Rural | 8514 | 100.00 | 33.20 | 60.00 | 2.92 | 0.02 | 0.00 | 0.05 | 0.00 | 3.72 | 0.06 | 0.02 | 99.28 |
| Urban | 103 | 100.00 | 40.78 | 40.78 | 0.00 | 0.00 | 0.00 | 0.00 | 0.00 | 18.45 | 0.00 | 0.00 | 98.06 |
| Aranghati* | 946 | 100.00 | 36.26 | 54.55 | 7.40 | 0.00 | 0.00 | 0.00 | 0.00 | 1.80 | 0.00 | 0.00 | 99.68 |
| Bangshi Gopalpur* | 62 | 100.00 | 98.39 | 0.00 | 0.00 | 0.00 | 0.00 | 0.00 | 0.00 | 1.61 | 0.00 | 0.00 | 100.00 |
| Bir Fularpara* | 30 | 100.00 | 90.00 | 0.00 | 0.00 | 0.00 | 0.00 | 0.00 | 0.00 | 10.00 | 0.00 | 0.00 | 100.00 |
| Bir Fulbari* | 64 | 100.00 | 0.00 | 98.44 | 1.56 | 0.00 | 0.00 | 0.00 | 0.00 | 0.00 | 0.00 | 0.00 | 100.00 |
| Bir Gaila* | 868 | 100.00 | 30.76 | 64.63 | 0.12 | 0.00 | 0.00 | 0.00 | 0.00 | 4.38 | 0.12 | 0.00 | 99.19 |
| Beparipara | 125 | 100.00 | 0.00 | 97.60 | 0.00 | 0.00 | 0.00 | 0.00 | 0.00 | 2.40 | 0.00 | 0.00 | 100.00 |
| Bir Gaila | 260 | 100.00 | 3.08 | 95.38 | 0.00 | 0.00 | 0.00 | 0.00 | 0.00 | 1.54 | 0.00 | 0.00 | 100.00 |
| Duanipara | 131 | 100.00 | 80.92 | 19.08 | 0.00 | 0.00 | 0.00 | 0.00 | 0.00 | 0.00 | 0.00 | 0.00 | 96.18 |
| Hajipur Bazar | 123 | 100.00 | 13.01 | 65.04 | 0.00 | 0.00 | 0.00 | 0.00 | 0.00 | 21.14 | 0.81 | 0.00 | 99.19 |
| Kumarganti | 89 | 100.00 | 91.01 | 8.99 | 0.00 | 0.00 | 0.00 | 0.00 | 0.00 | 0.00 | 0.00 | 0.00 | 98.88 |
| Panchgachhi | 65 | 100.00 | 58.46 | 33.85 | 0.00 | 0.00 | 0.00 | 0.00 | 0.00 | 7.69 | 0.00 | 0.00 | 100.00 |
| Tairapara | 75 | 100.00 | 24.00 | 74.67 | 1.33 | 0.00 | 0.00 | 0.00 | 0.00 | 0.00 | 0.00 | 0.00 | 100.00 |
| Bir Mallikpur* | 151 | 100.00 | 30.46 | 68.21 | 0.66 | 0.00 | 0.00 | 0.00 | 0.00 | 0.66 | 0.00 | 0.00 | 100.00 |
| Bukhunja* | 294 | 100.00 | 26.19 | 70.07 | 0.00 | 0.34 | 0.00 | 0.00 | 0.00 | 3.06 | 0.34 | 0.00 | 98.98 |
| Chander Haora* | 159 | 100.00 | 99.37 | 0.63 | 0.00 | 0.00 | 0.00 | 0.00 | 0.00 | 0.00 | 0.00 | 0.00 | 100.00 |
| Char Fulbari* | 109 | 100.00 | 0.92 | 92.66 | 0.00 | 0.00 | 0.00 | 0.00 | 0.00 | 6.42 | 0.00 | 0.00 | 100.00 |
| Char Kaıda* | 46 | 100.00 | 84.78 | 15.22 | 0.00 | 0.00 | 0.00 | 0.00 | 0.00 | 0.00 | 0.00 | 0.00 | 100.00 |
| Char Mallikpur* | 227 | 100.00 | 40.97 | 59.03 | 0.00 | 0.00 | 0.00 | 0.00 | 0.00 | 0.00 | 0.00 | 0.00 | 100.00 |
| Charpara* | 313 | 100.00 | 13.42 | 80.51 | 3.51 | 0.00 | 0.00 | 0.00 | 0.00 | 2.56 | 0.00 | 0.00 | 99.36 |
| Chhatiani* | 63 | 100.00 | 14.29 | 68.25 | 0.00 | 0.00 | 0.00 | 0.00 | 0.00 | 17.46 | 0.00 | 0.00 | 100.00 |
| Deuliabari* | 318 | 100.00 | 57.86 | 39.94 | 0.00 | 0.00 | 0.00 | 0.31 | 0.00 | 1.89 | 0.00 | 0.00 | 99.69 |
| Digarbari* | 195 | 100.00 | 44.10 | 50.77 | 1.54 | 0.00 | 0.00 | 0.00 | 0.00 | 3.59 | 0.00 | 0.00 | 99.49 |
| Dubaria* | 138 | 100.00 | 97.10 | 1.45 | 0.00 | 0.00 | 0.00 | 0.00 | 0.00 | 1.45 | 0.00 | 0.00 | 97.10 |
| Gaganpur* | 117 | 100.00 | 46.15 | 52.14 | 0.00 | 0.00 | 0.00 | 0.00 | 0.00 | 1.71 | 0.00 | 0.00 | 96.58 |
| Gopalpur* | 185 | 100.00 | 7.57 | 86.49 | 0.00 | 0.54 | 0.00 | 0.00 | 0.00 | 5.41 | 0.00 | 0.00 | 98.92 |
| Haribari* | 102 | 100.00 | 45.10 | 50.98 | 0.00 | 0.00 | 0.00 | 0.00 | 0.00 | 3.92 | 0.00 | 0.00 | 100.00 |
| Hasilparil* | 2139 | 100.00 | 30.67 | 58.53 | 5.05 | 0.00 | 0.00 | 0.09 | 0.00 | 5.52 | 0.09 | 0.05 | 98.64 |
| Guuripur | 133 | 100.00 | 98.50 | 0.75 | 0.00 | 0.00 | 0.00 | 0.00 | 0.00 | 0.75 | 0.00 | 0.00 | 98.50 |
| Hasil Tanki | 237 | 100.00 | 24.47 | 38.82 | 23.63 | 0.00 | 0.00 | 0.00 | 0.00 | 12.24 | 0.84 | 0.00 | 99.16 |
| Jaliapara | 98 | 100.00 | 17.35 | 51.02 | 17.35 | 0.00 | 0.00 | 0.00 | 0.00 | 13.27 | 0.00 | 1.02 | 95.92 |
| Jhawram | 454 | 100.00 | 22.03 | 70.93 | 2.20 | 0.00 | 0.00 | 0.00 | 0.00 | 4.85 | 0.00 | 0.00 | 99.12 |
| Kaltapara | 653 | 100.00 | 34.92 | 55.28 | 3.52 | 0.00 | 0.00 | 0.31 | 0.00 | 5.97 | 0.00 | 0.00 | 99.08 |
| Khas Hasil | 303 | 100.00 | 11.88 | 83.17 | 0.66 | 0.00 | 0.00 | 0.00 | 0.00 | 4.29 | 0.00 | 0.00 | 96.37 |
| Kumarganti | 114 | 100.00 | 0.88 | 99.12 | 0.00 | 0.00 | 0.00 | 0.00 | 0.00 | 0.00 | 0.00 | 0.00 | 100.00 |
| Panchgachhi | 147 | 100.00 | 57.82 | 41.50 | 0.00 | 0.00 | 0.00 | 0.00 | 0.00 | 0.68 | 0.00 | 0.00 | 100.00 |
| Kalijani* | 91 | 100.00 | 14.29 | 67.03 | 0.00 | 0.00 | 0.00 | 0.00 | 0.00 | 18.68 | 0.00 | 0.00 | 100.00 |
| Kapasata* | 253 | 100.00 | 17.39 | 64.43 | 14.62 | 0.00 | 0.00 | 0.00 | 0.00 | 2.77 | 0.40 | 0.40 | 99.60 |
| Kapashata | 253 | 100.00 | 17.39 | 64.43 | 14.62 | 0.00 | 0.00 | 0.00 | 0.00 | 2.77 | 0.40 | 0.40 | 99.60 |
| Manikabari* | 98 | 100.00 | 21.43 | 77.55 | 0.00 | 0.00 | 0.00 | 0.00 | 0.00 | 1.02 | 0.00 | 0.00 | 100.00 |
| Matiajani* | 246 | 100.00 | 0.81 | 96.75 | 0.00 | 0.00 | 0.00 | 0.00 | 0.00 | 2.44 | 0.00 | 0.00 | 100.00 |

| Administrative Unit, Location and Community | General Household | Percentage of Source of Cooking Fuel | | | | | | | | | | | Percentage of Electricity Coverage |
|---|-------------------|--------------------------------------|-----------------------|--------------------------|---------------------------------|--------------------|---------------|-------------|-------------|-------------|-------------|-------------|------------------------------------|
| | | Total | Straw/Leaf/ Bran/Husk | Wood/Chalk/ Chopped Wood | Wood-coal/ Charcoal/ Dried Dung | Kerosene/ Paraffin | Petrol/Diesel | Electricity | Supply Gas | LP Gas | Biogas | Others | |
| 1 | 2 | 3 | 4 | 5 | 6 | 7 | 8 | 9 | 10 | 11 | 12 | 13 | 14 |
| Meshta* | 734 | 100.00 | 44.41 | 50.27 | 2.18 | 0.00 | 0.00 | 0.00 | 0.00 | 3.13 | 0.00 | 0.00 | 99.59 |
| Rahimpur* | 124 | 100.00 | 0.00 | 100.00 | 0.00 | 0.00 | 0.00 | 0.00 | 0.00 | 0.00 | 0.00 | 0.00 | 100.00 |
| Ratan Bhadulyapur* | 73 | 100.00 | 0.00 | 100.00 | 0.00 | 0.00 | 0.00 | 0.00 | 0.00 | 0.00 | 0.00 | 0.00 | 100.00 |
| Sadarbari* | 103 | 100.00 | 40.78 | 40.78 | 0.00 | 0.00 | 0.00 | 0.00 | 0.00 | 18.45 | 0.00 | 0.00 | 98.06 |
| Saplenja* | 212 | 100.00 | 14.62 | 84.91 | 0.47 | 0.00 | 0.00 | 0.00 | 0.00 | 0.00 | 0.00 | 0.00 | 100.00 |
| Tanki* | 157 | 100.00 | 33.76 | 53.50 | 0.00 | 0.00 | 0.00 | 0.64 | 0.00 | 12.10 | 0.00 | 0.00 | 99.36 |
| Char Fularpara | 28 | 100.00 | 96.43 | 3.57 | 0.00 | 0.00 | 0.00 | 0.00 | 0.00 | 0.00 | 0.00 | 0.00 | 100.00 |
| Tanki | 129 | 100.00 | 20.16 | 64.34 | 0.00 | 0.00 | 0.00 | 0.78 | 0.00 | 14.73 | 0.00 | 0.00 | 99.22 |
| Narundi Union | 8178 | 100.00 | 14.94 | 76.19 | 3.82 | 0.00 | 0.00 | 0.04 | 0.00 | 4.99 | 0.02 | 0.00 | 99.44 |
| Rural | 4117 | 100.00 | 11.80 | 85.79 | 0.80 | 0.00 | 0.00 | 0.02 | 0.00 | 1.55 | 0.02 | 0.00 | 99.59 |
| Urban | 4061 | 100.00 | 18.12 | 66.46 | 6.87 | 0.00 | 0.00 | 0.05 | 0.00 | 8.47 | 0.02 | 0.00 | 99.29 |
| Aralia* | 585 | 100.00 | 16.07 | 82.39 | 0.51 | 0.00 | 0.00 | 0.00 | 0.00 | 1.03 | 0.00 | 0.00 | 99.66 |
| Banda Rouha* | 244 | 100.00 | 62.30 | 37.70 | 0.00 | 0.00 | 0.00 | 0.00 | 0.00 | 0.00 | 0.00 | 0.00 | 100.00 |
| Chak Kalyan* | 100 | 100.00 | 3.00 | 94.00 | 1.00 | 0.00 | 0.00 | 0.00 | 0.00 | 2.00 | 0.00 | 0.00 | 100.00 |
| Chhatiantala* | 219 | 100.00 | 0.00 | 99.54 | 0.46 | 0.00 | 0.00 | 0.00 | 0.00 | 0.00 | 0.00 | 0.00 | 100.00 |
| Dapaneshwar* | 162 | 100.00 | 0.00 | 93.21 | 6.79 | 0.00 | 0.00 | 0.00 | 0.00 | 0.00 | 0.00 | 0.00 | 100.00 |
| Kochandhara* | 1049 | 100.00 | 6.29 | 92.09 | 0.57 | 0.00 | 0.00 | 0.00 | 0.00 | 1.05 | 0.00 | 0.00 | 99.33 |
| Mirapur* | 182 | 100.00 | 0.55 | 93.41 | 0.00 | 0.00 | 0.00 | 0.00 | 0.00 | 6.04 | 0.00 | 0.00 | 100.00 |
| Nalkuri* | 488 | 100.00 | 0.41 | 95.49 | 1.23 | 0.00 | 0.00 | 0.20 | 0.00 | 2.46 | 0.20 | 0.00 | 100.00 |
| Narundi* | 4061 | 100.00 | 18.12 | 66.46 | 6.87 | 0.00 | 0.00 | 0.05 | 0.00 | 8.47 | 0.02 | 0.00 | 99.29 |
| Banpara | 525 | 100.00 | 52.38 | 44.38 | 0.38 | 0.00 | 0.00 | 0.00 | 0.00 | 2.86 | 0.00 | 0.00 | 100.00 |
| Beparipara | 175 | 100.00 | 0.00 | 96.00 | 0.00 | 0.00 | 0.00 | 0.00 | 0.00 | 4.00 | 0.00 | 0.00 | 96.00 |
| Bilpara | 102 | 100.00 | 5.88 | 90.20 | 0.98 | 0.00 | 0.00 | 0.00 | 0.00 | 2.94 | 0.00 | 0.00 | 99.02 |
| Chanderchak | 298 | 100.00 | 24.83 | 49.66 | 25.17 | 0.00 | 0.00 | 0.00 | 0.00 | 0.34 | 0.00 | 0.00 | 99.33 |
| Dakkhinpara | 267 | 100.00 | 39.33 | 55.06 | 0.37 | 0.00 | 0.00 | 0.00 | 0.00 | 5.24 | 0.00 | 0.00 | 98.13 |
| Hajipara | 263 | 100.00 | 0.38 | 95.82 | 1.90 | 0.00 | 0.00 | 0.00 | 0.00 | 1.90 | 0.00 | 0.00 | 98.86 |
| Hindupara | 174 | 100.00 | 17.24 | 78.74 | 1.15 | 0.00 | 0.00 | 0.00 | 0.00 | 2.87 | 0.00 | 0.00 | 96.55 |
| Khalpara | 84 | 100.00 | 27.38 | 65.48 | 0.00 | 0.00 | 0.00 | 0.00 | 0.00 | 7.14 | 0.00 | 0.00 | 100.00 |
| Mahishura | 233 | 100.00 | 2.58 | 96.57 | 0.00 | 0.00 | 0.00 | 0.00 | 0.00 | 0.86 | 0.00 | 0.00 | 98.71 |
| Majhpara | 497 | 100.00 | 5.63 | 33.20 | 33.80 | 0.00 | 0.00 | 0.00 | 0.00 | 27.36 | 0.00 | 0.00 | 99.80 |
| Narundi Bazar | 211 | 100.00 | 0.00 | 45.97 | 5.69 | 0.00 | 0.00 | 0.95 | 0.00 | 46.92 | 0.47 | 0.00 | 100.00 |
| Narundi Brahmottar | 577 | 100.00 | 17.68 | 80.42 | 0.52 | 0.00 | 0.00 | 0.00 | 0.00 | 1.39 | 0.00 | 0.00 | 100.00 |
| Nayapara | 525 | 100.00 | 16.38 | 78.86 | 1.90 | 0.00 | 0.00 | 0.00 | 0.00 | 2.86 | 0.00 | 0.00 | 99.81 |
| Fakirpur | 130 | 100.00 | 0.00 | 78.46 | 0.00 | 0.00 | 0.00 | 0.00 | 0.00 | 21.54 | 0.00 | 0.00 | 100.00 |
| Sreebari* | 521 | 100.00 | 12.09 | 84.84 | 0.77 | 0.00 | 0.00 | 0.00 | 0.00 | 2.30 | 0.00 | 0.00 | 99.04 |
| Sreechandrabari* | 190 | 100.00 | 8.42 | 88.42 | 0.00 | 0.00 | 0.00 | 0.00 | 0.00 | 3.16 | 0.00 | 0.00 | 99.47 |
| Tajpur* | 198 | 100.00 | 36.87 | 60.61 | 0.51 | 0.00 | 0.00 | 0.00 | 0.00 | 2.02 | 0.00 | 0.00 | 98.99 |
| Taraganj* | 18 | 100.00 | 88.89 | 11.11 | 0.00 | 0.00 | 0.00 | 0.00 | 0.00 | 0.00 | 0.00 | 0.00 | 100.00 |
| Teghari* | 161 | 100.00 | 0.00 | 100.00 | 0.00 | 0.00 | 0.00 | 0.00 | 0.00 | 0.00 | 0.00 | 0.00 | 100.00 |
| Ranagachha Union | 10859 | 100.00 | 9.49 | 77.89 | 2.54 | 0.00 | 0.04 | 0.05 | 0.00 | 9.88 | 0.06 | 0.06 | 99.24 |
| Rural | 8907 | 100.00 | 9.89 | 80.35 | 2.80 | 0.00 | 0.04 | 0.03 | 0.00 | 6.80 | 0.03 | 0.04 | 99.17 |
| Urban | 1952 | 100.00 | 7.68 | 66.65 | 1.38 | 0.00 | 0.00 | 0.10 | 0.00 | 23.92 | 0.15 | 0.10 | 99.54 |
| Banarerpar* | 859 | 100.00 | 2.56 | 89.06 | 0.47 | 0.00 | 0.35 | 0.00 | 0.00 | 7.57 | 0.00 | 0.00 | 98.72 |
| Biara* | 86 | 100.00 | 0.00 | 100.00 | 0.00 | 0.00 | 0.00 | 0.00 | 0.00 | 0.00 | 0.00 | 0.00 | 98.84 |
| Chak Beltail* | 236 | 100.00 | 0.42 | 98.31 | 0.00 | 0.00 | 0.00 | 0.00 | 0.00 | 1.27 | 0.00 | 0.00 | 98.73 |
| Char Madhabdi* | 840 | 100.00 | 17.14 | 73.81 | 8.57 | 0.00 | 0.00 | 0.00 | 0.00 | 0.36 | 0.00 | 0.12 | 99.52 |
| Dari Hamidpur* | 502 | 100.00 | 17.93 | 77.09 | 3.19 | 0.00 | 0.00 | 0.00 | 0.00 | 1.79 | 0.00 | 0.00 | 99.00 |
| Gobindabari* | 187 | 100.00 | 0.00 | 97.86 | 0.00 | 0.00 | 0.00 | 0.00 | 0.00 | 2.14 | 0.00 | 0.00 | 100.00 |
| Gorarkanda* | 1066 | 100.00 | 11.82 | 77.39 | 9.66 | 0.00 | 0.00 | 0.00 | 0.00 | 1.13 | 0.00 | 0.00 | 99.44 |
| Kanil* | 835 | 100.00 | 22.16 | 75.81 | 0.24 | 0.00 | 0.00 | 0.00 | 0.00 | 1.80 | 0.00 | 0.00 | 99.64 |
| Kharkharia* | 1952 | 100.00 | 7.68 | 66.65 | 1.38 | 0.00 | 0.00 | 0.10 | 0.00 | 23.92 | 0.15 | 0.10 | 99.54 |
| Kumaria* | 297 | 100.00 | 14.14 | 82.15 | 0.34 | 0.00 | 0.00 | 0.00 | 0.00 | 3.37 | 0.00 | 0.00 | 93.94 |
| Londaha* | 116 | 100.00 | 20.69 | 76.72 | 0.00 | 0.00 | 0.00 | 0.00 | 0.00 | 2.59 | 0.00 | 0.00 | 98.28 |
| Maheshpur* | 343 | 100.00 | 7.87 | 87.76 | 1.46 | 0.00 | 0.00 | 0.00 | 0.00 | 2.92 | 0.00 | 0.00 | 100.00 |
| Nandina* | 1681 | 100.00 | 5.77 | 66.81 | 1.96 | 0.00 | 0.06 | 0.18 | 0.00 | 25.04 | 0.06 | 0.12 | 99.64 |
| Palashtala* | 644 | 100.00 | 11.02 | 86.18 | 0.00 | 0.00 | 0.00 | 0.00 | 0.00 | 2.64 | 0.00 | 0.16 | 98.76 |
| Ranagachha* | 857 | 100.00 | 5.25 | 93.23 | 0.00 | 0.00 | 0.00 | 0.00 | 0.00 | 1.28 | 0.23 | 0.00 | 99.30 |
| Seharatali* | 358 | 100.00 | 1.96 | 87.99 | 3.63 | 0.00 | 0.00 | 0.00 | 0.00 | 6.42 | 0.00 | 0.00 | 99.72 |

| Administrative Unit, Location and Community | General Household | Percentage of Source of Cooking Fuel | | | | | | | | | | | Percentage of Electricity Coverage |
|---|-------------------|--------------------------------------|-----------------------|--------------------------|---------------------------------|--------------------|---------------|-------------|-------------|-------------|-------------|-------------|------------------------------------|
| | | Total | Straw/Leaf/ Bran/Husk | Wood/Chalk/ Chopped Wood | Wood-coal/ Charcoal/ Dried Dung | Kerosene/ Paraffin | Petrol/Diesel | Electricity | Supply Gas | LP Gas | Biogas | Others | |
| 1 | 2 | 3 | 4 | 5 | 6 | 7 | 8 | 9 | 10 | 11 | 12 | 13 | 14 |
| Rashidpur Union | 8375 | 100.00 | 19.70 | 78.07 | 0.53 | 0.01 | 0.00 | 0.06 | 0.00 | 1.54 | 0.07 | 0.02 | 99.39 |
| Rural | 8375 | 100.00 | 19.70 | 78.07 | 0.53 | 0.01 | 0.00 | 0.06 | 0.00 | 1.54 | 0.07 | 0.02 | 99.39 |
| Urban | 0 | 0.00 | 0.00 | 0.00 | 0.00 | 0.00 | 0.00 | 0.00 | 0.00 | 0.00 | 0.00 | 0.00 | 0.00 |
| Chak Gopinathpur* | 383 | 100.00 | 24.28 | 74.41 | 0.00 | 0.00 | 0.00 | 0.00 | 0.00 | 1.31 | 0.00 | 0.00 | 100.00 |
| Gopinathpur* | 46 | 100.00 | 0.00 | 97.83 | 0.00 | 0.00 | 0.00 | 0.00 | 0.00 | 2.17 | 0.00 | 0.00 | 100.00 |
| Gopinathpur (Part) | 46 | 100.00 | 0.00 | 97.83 | 0.00 | 0.00 | 0.00 | 0.00 | 0.00 | 2.17 | 0.00 | 0.00 | 100.00 |
| Pakulya* | 1461 | 100.00 | 30.53 | 67.35 | 0.27 | 0.07 | 0.00 | 0.00 | 0.00 | 1.37 | 0.41 | 0.00 | 99.32 |
| Gazari Ata | 392 | 100.00 | 51.02 | 48.47 | 0.00 | 0.00 | 0.00 | 0.00 | 0.00 | 0.51 | 0.00 | 0.00 | 99.74 |
| Pakulya (Part) | 1069 | 100.00 | 23.01 | 74.28 | 0.37 | 0.09 | 0.00 | 0.00 | 0.00 | 1.68 | 0.56 | 0.00 | 99.16 |
| Ramdebbari* | 431 | 100.00 | 16.94 | 81.21 | 0.23 | 0.00 | 0.00 | 0.00 | 0.00 | 1.62 | 0.00 | 0.00 | 98.84 |
| Ramnagar* | 1136 | 100.00 | 17.34 | 81.16 | 0.53 | 0.00 | 0.00 | 0.00 | 0.00 | 0.97 | 0.00 | 0.00 | 99.38 |
| Chandpur | 238 | 100.00 | 1.26 | 97.06 | 0.42 | 0.00 | 0.00 | 0.00 | 0.00 | 1.26 | 0.00 | 0.00 | 99.58 |
| Ramnagar | 772 | 100.00 | 19.56 | 79.66 | 0.26 | 0.00 | 0.00 | 0.00 | 0.00 | 0.52 | 0.00 | 0.00 | 99.22 |
| Sunitiki | 126 | 100.00 | 34.13 | 60.32 | 2.38 | 0.00 | 0.00 | 0.00 | 0.00 | 3.17 | 0.00 | 0.00 | 100.00 |
| Rashidpur* | 3484 | 100.00 | 21.56 | 76.29 | 0.77 | 0.00 | 0.00 | 0.14 | 0.00 | 1.21 | 0.00 | 0.03 | 99.25 |
| Alinagar | 126 | 100.00 | 94.44 | 5.56 | 0.00 | 0.00 | 0.00 | 0.00 | 0.00 | 0.00 | 0.00 | 0.00 | 100.00 |
| Bastatala | 204 | 100.00 | 5.39 | 92.16 | 0.00 | 0.00 | 0.00 | 0.00 | 0.00 | 2.45 | 0.00 | 0.00 | 100.00 |
| Bhatipara | 356 | 100.00 | 6.46 | 87.36 | 4.21 | 0.00 | 0.00 | 0.00 | 0.00 | 1.69 | 0.00 | 0.28 | 100.00 |
| Gadakhali | 284 | 100.00 | 2.82 | 97.18 | 0.00 | 0.00 | 0.00 | 0.00 | 0.00 | 0.00 | 0.00 | 0.00 | 97.54 |
| Kayrarpar | 155 | 100.00 | 60.00 | 39.35 | 0.00 | 0.00 | 0.00 | 0.00 | 0.00 | 0.65 | 0.00 | 0.00 | 99.35 |
| Khettripara | 420 | 100.00 | 25.48 | 72.86 | 0.00 | 0.00 | 0.00 | 0.00 | 0.00 | 1.67 | 0.00 | 0.00 | 99.29 |
| Mirikpur | 198 | 100.00 | 27.78 | 65.15 | 1.01 | 0.00 | 0.00 | 2.02 | 0.00 | 4.04 | 0.00 | 0.00 | 99.49 |
| Nayapara | 498 | 100.00 | 21.89 | 75.30 | 0.40 | 0.00 | 0.00 | 0.20 | 0.00 | 2.21 | 0.00 | 0.00 | 97.79 |
| Sheikhpara | 793 | 100.00 | 5.67 | 93.06 | 1.01 | 0.00 | 0.00 | 0.00 | 0.00 | 0.25 | 0.00 | 0.00 | 99.87 |
| Ujanpara Rashidpur | 450 | 100.00 | 40.22 | 59.33 | 0.00 | 0.00 | 0.00 | 0.00 | 0.00 | 0.44 | 0.00 | 0.00 | 99.56 |
| Sengua* | 350 | 100.00 | 3.14 | 92.29 | 0.00 | 0.00 | 0.00 | 0.00 | 0.00 | 4.29 | 0.00 | 0.29 | 100.00 |
| Shankarpur* | 418 | 100.00 | 4.55 | 91.63 | 0.24 | 0.00 | 0.00 | 0.00 | 0.00 | 3.59 | 0.00 | 0.00 | 100.00 |
| Teilan Pakulya* | 302 | 100.00 | 0.33 | 98.34 | 0.00 | 0.00 | 0.00 | 0.00 | 0.00 | 1.32 | 0.00 | 0.00 | 100.00 |
| Telian Pakulya (Part) | 302 | 100.00 | 0.33 | 98.34 | 0.00 | 0.00 | 0.00 | 0.00 | 0.00 | 1.32 | 0.00 | 0.00 | 100.00 |
| Tulsipur* | 364 | 100.00 | 16.21 | 79.95 | 1.37 | 0.00 | 0.00 | 0.00 | 0.00 | 2.47 | 0.00 | 0.00 | 99.18 |
| Tulsipur | 189 | 100.00 | 15.87 | 79.37 | 1.06 | 0.00 | 0.00 | 0.00 | 0.00 | 3.70 | 0.00 | 0.00 | 98.41 |
| Tulsipur Bazar | 87 | 100.00 | 32.18 | 64.37 | 3.45 | 0.00 | 0.00 | 0.00 | 0.00 | 0.00 | 0.00 | 0.00 | 100.00 |
| Tulsipur Khas | 88 | 100.00 | 1.14 | 96.59 | 0.00 | 0.00 | 0.00 | 0.00 | 0.00 | 2.27 | 0.00 | 0.00 | 100.00 |
| Shahbazpur Union | 10854 | 100.00 | 21.63 | 75.11 | 1.03 | 0.01 | 0.05 | 0.09 | 0.00 | 2.02 | 0.03 | 0.04 | 99.20 |
| Rural | 10854 | 100.00 | 21.63 | 75.11 | 1.03 | 0.01 | 0.05 | 0.09 | 0.00 | 2.02 | 0.03 | 0.04 | 99.20 |
| Urban | 0 | 0.00 | 0.00 | 0.00 | 0.00 | 0.00 | 0.00 | 0.00 | 0.00 | 0.00 | 0.00 | 0.00 | 0.00 |
| Achintyapur* | 4 | 100.00 | 0.00 | 25.00 | 0.00 | 0.00 | 0.00 | 0.00 | 0.00 | 75.00 | 0.00 | 0.00 | 100.00 |
| Aminnagar* | 144 | 100.00 | 9.72 | 89.58 | 0.00 | 0.00 | 0.00 | 0.00 | 0.00 | 0.69 | 0.00 | 0.00 | 100.00 |
| Atabari* | 401 | 100.00 | 18.95 | 76.06 | 0.00 | 0.00 | 0.00 | 0.75 | 0.00 | 4.24 | 0.00 | 0.00 | 99.75 |
| Aulai Mohanpur* | 94 | 100.00 | 1.06 | 96.81 | 0.00 | 0.00 | 0.00 | 0.00 | 0.00 | 2.13 | 0.00 | 0.00 | 100.00 |
| Aulai Sreekrishnapur* | 216 | 100.00 | 38.43 | 57.87 | 0.93 | 0.00 | 0.00 | 0.00 | 0.00 | 2.78 | 0.00 | 0.00 | 100.00 |
| Banshchara* | 663 | 100.00 | 7.39 | 89.29 | 0.15 | 0.00 | 0.00 | 0.00 | 0.00 | 3.02 | 0.00 | 0.15 | 99.85 |
| Biara* | 370 | 100.00 | 11.35 | 87.57 | 0.27 | 0.00 | 0.00 | 0.00 | 0.00 | 0.81 | 0.00 | 0.00 | 99.46 |
| Ganeshpur* | 587 | 100.00 | 36.12 | 61.50 | 0.34 | 0.00 | 0.17 | 0.17 | 0.00 | 1.70 | 0.00 | 0.00 | 99.49 |
| Kaidola* | 3024 | 100.00 | 35.15 | 61.81 | 2.22 | 0.00 | 0.03 | 0.00 | 0.00 | 0.66 | 0.07 | 0.07 | 99.17 |
| Bamlipar | 194 | 100.00 | 68.04 | 29.90 | 2.06 | 0.00 | 0.00 | 0.00 | 0.00 | 0.00 | 0.00 | 0.00 | 100.00 |
| Bheri Patal | 94 | 100.00 | 69.15 | 30.85 | 0.00 | 0.00 | 0.00 | 0.00 | 0.00 | 0.00 | 0.00 | 0.00 | 98.94 |
| Jafarshahi | 545 | 100.00 | 0.18 | 98.53 | 0.18 | 0.00 | 0.00 | 0.00 | 0.00 | 0.73 | 0.00 | 0.37 | 99.63 |
| Kaidola | 2062 | 100.00 | 41.95 | 54.12 | 3.01 | 0.00 | 0.05 | 0.00 | 0.00 | 0.78 | 0.10 | 0.00 | 98.93 |
| Patal | 129 | 100.00 | 0.00 | 100.00 | 0.00 | 0.00 | 0.00 | 0.00 | 0.00 | 0.00 | 0.00 | 0.00 | 100.00 |
| Khoksa* | 91 | 100.00 | 100.00 | 0.00 | 0.00 | 0.00 | 0.00 | 0.00 | 0.00 | 0.00 | 0.00 | 0.00 | 100.00 |
| Mirzapur* | 146 | 100.00 | 26.03 | 71.92 | 0.00 | 0.00 | 0.00 | 0.00 | 0.00 | 2.05 | 0.00 | 0.00 | 98.63 |
| Pakkhimari* | 734 | 100.00 | 2.32 | 94.28 | 1.63 | 0.00 | 0.00 | 0.00 | 0.00 | 1.77 | 0.00 | 0.00 | 98.77 |
| Palashtala* | 531 | 100.00 | 7.53 | 89.64 | 0.00 | 0.00 | 0.00 | 0.00 | 0.00 | 2.45 | 0.19 | 0.19 | 98.49 |
| Sardarpara* | 207 | 100.00 | 0.00 | 99.03 | 0.48 | 0.00 | 0.00 | 0.00 | 0.00 | 0.48 | 0.00 | 0.00 | 99.52 |
| Saunia* | 780 | 100.00 | 46.79 | 48.85 | 0.13 | 0.00 | 0.00 | 0.51 | 0.00 | 3.72 | 0.00 | 0.00 | 99.74 |
| Shahbazpur* | 2862 | 100.00 | 8.98 | 87.21 | 0.87 | 0.03 | 0.10 | 0.07 | 0.00 | 2.73 | 0.00 | 0.00 | 98.85 |
| Sharifpur Union | 12510 | 100.00 | 7.87 | 84.48 | 1.16 | 0.01 | 0.01 | 0.15 | 0.00 | 6.29 | 0.02 | 0.02 | 99.18 |
| Rural | 12510 | 100.00 | 7.87 | 84.48 | 1.16 | 0.01 | 0.01 | 0.15 | 0.00 | 6.29 | 0.02 | 0.02 | 99.18 |
| Urban | 0 | 0.00 | 0.00 | 0.00 | 0.00 | 0.00 | 0.00 | 0.00 | 0.00 | 0.00 | 0.00 | 0.00 | 0.00 |

| Administrative Unit, Location and Community | General Household | Percentage of Source of Cooking Fuel | | | | | | | | | | | Percentage of Electricity Coverage |
|---|-------------------|--------------------------------------|-----------------------|--------------------------|---------------------------------|--------------------|---------------|-------------|-------------|-------------|-------------|-------------|------------------------------------|
| | | Total | Straw/Leaf/ Bran/Husk | Wood/Chalk/ Chopped Wood | Wood-coal/ Charcoal/ Dried Dung | Kerosene/ Paraffin | Petrol/Diesel | Electricity | Supply Gas | LP Gas | Biogas | Others | |
| 1 | 2 | 3 | 4 | 5 | 6 | 7 | 8 | 9 | 10 | 11 | 12 | 13 | 14 |
| Anantabari* | 174 | 100.00 | 6.32 | 69.54 | 14.37 | 0.00 | 0.00 | 0.00 | 0.00 | 9.77 | 0.00 | 0.00 | 99.43 |
| Arifpur* | 113 | 100.00 | 38.05 | 52.21 | 3.54 | 0.00 | 0.00 | 0.00 | 0.00 | 6.19 | 0.00 | 0.00 | 100.00 |
| Arifpur (Part) | 113 | 100.00 | 38.05 | 52.21 | 3.54 | 0.00 | 0.00 | 0.00 | 0.00 | 6.19 | 0.00 | 0.00 | 100.00 |
| Bade Chandi* | 1238 | 100.00 | 0.73 | 90.87 | 0.81 | 0.00 | 0.00 | 0.08 | 0.00 | 7.43 | 0.08 | 0.00 | 99.35 |
| Bade Chandi | 653 | 100.00 | 0.31 | 89.28 | 0.00 | 0.00 | 0.00 | 0.15 | 0.00 | 10.26 | 0.00 | 0.00 | 99.85 |
| Khalishakuri | 585 | 100.00 | 1.20 | 92.65 | 1.71 | 0.00 | 0.00 | 0.00 | 0.00 | 4.27 | 0.17 | 0.00 | 98.80 |
| Bagali* | 521 | 100.00 | 4.99 | 77.35 | 2.50 | 0.00 | 0.00 | 0.38 | 0.00 | 14.78 | 0.00 | 0.00 | 98.66 |
| Bera Pathalia* | 507 | 100.00 | 1.18 | 97.24 | 0.39 | 0.00 | 0.00 | 0.00 | 0.00 | 1.18 | 0.00 | 0.00 | 99.80 |
| Bhela Pingalhati* | 416 | 100.00 | 3.85 | 89.18 | 0.00 | 0.24 | 0.00 | 0.24 | 0.00 | 6.49 | 0.00 | 0.00 | 99.76 |
| Dengargar* | 683 | 100.00 | 9.08 | 86.82 | 0.59 | 0.00 | 0.00 | 0.00 | 0.00 | 3.51 | 0.00 | 0.00 | 100.00 |
| Gobindapur* | 116 | 100.00 | 1.72 | 83.62 | 0.00 | 0.00 | 0.00 | 0.86 | 0.00 | 13.79 | 0.00 | 0.00 | 100.00 |
| Goda Shimla* | 992 | 100.00 | 13.41 | 77.82 | 1.01 | 0.00 | 0.00 | 0.50 | 0.00 | 7.16 | 0.00 | 0.10 | 100.00 |
| Hamidpur* | 779 | 100.00 | 4.49 | 90.76 | 0.26 | 0.00 | 0.00 | 0.13 | 0.00 | 4.36 | 0.00 | 0.00 | 98.46 |
| Joyrampur* | 795 | 100.00 | 17.74 | 74.34 | 0.25 | 0.00 | 0.13 | 0.13 | 0.00 | 7.42 | 0.00 | 0.00 | 98.36 |
| Kismat Sharifpur* | 189 | 100.00 | 0.00 | 99.47 | 0.53 | 0.00 | 0.00 | 0.00 | 0.00 | 0.00 | 0.00 | 0.00 | 100.00 |
| Mirzapur* | 374 | 100.00 | 1.07 | 85.29 | 4.55 | 0.00 | 0.00 | 0.53 | 0.00 | 8.56 | 0.00 | 0.00 | 95.99 |
| Pingalhati* | 486 | 100.00 | 0.62 | 93.42 | 0.00 | 0.00 | 0.00 | 0.00 | 0.00 | 5.97 | 0.00 | 0.00 | 99.79 |
| Raghunathpur* | 623 | 100.00 | 0.32 | 97.43 | 0.00 | 0.00 | 0.00 | 0.00 | 0.00 | 2.25 | 0.00 | 0.00 | 99.04 |
| Rampur* | 294 | 100.00 | 9.52 | 84.01 | 0.68 | 0.00 | 0.00 | 0.00 | 0.00 | 5.78 | 0.00 | 0.00 | 99.32 |
| Ranarampur* | 1788 | 100.00 | 6.15 | 88.53 | 1.68 | 0.00 | 0.00 | 0.06 | 0.00 | 3.58 | 0.00 | 0.00 | 98.99 |
| Rangamatia* | 409 | 100.00 | 13.45 | 79.22 | 0.24 | 0.00 | 0.00 | 0.00 | 0.00 | 7.09 | 0.00 | 0.00 | 99.27 |
| Sharifpur* | 628 | 100.00 | 0.16 | 82.96 | 1.11 | 0.00 | 0.00 | 0.48 | 0.00 | 15.13 | 0.00 | 0.16 | 99.36 |
| Shitalkursha* | 860 | 100.00 | 27.67 | 65.58 | 1.40 | 0.00 | 0.00 | 0.12 | 0.00 | 5.23 | 0.00 | 0.00 | 99.30 |
| Shyampur* | 230 | 100.00 | 1.30 | 90.87 | 0.43 | 0.00 | 0.00 | 0.00 | 0.00 | 6.52 | 0.87 | 0.00 | 99.57 |
| Sreerampur* | 295 | 100.00 | 18.98 | 74.58 | 0.68 | 0.00 | 0.00 | 0.00 | 0.00 | 5.76 | 0.00 | 0.00 | 98.64 |
| Sreepur Union | 8590 | 100.00 | 7.95 | 86.96 | 2.39 | 0.00 | 0.00 | 0.09 | 0.00 | 2.47 | 0.09 | 0.05 | 99.73 |
| Rural | 8590 | 100.00 | 7.95 | 86.96 | 2.39 | 0.00 | 0.00 | 0.09 | 0.00 | 2.47 | 0.09 | 0.05 | 99.73 |
| Urban | 0 | 0.00 | 0.00 | 0.00 | 0.00 | 0.00 | 0.00 | 0.00 | 0.00 | 0.00 | 0.00 | 0.00 | 0.00 |
| Ajugitala* | 276 | 100.00 | 0.00 | 92.75 | 0.00 | 0.00 | 0.00 | 0.00 | 0.00 | 7.25 | 0.00 | 0.00 | 100.00 |
| Bhagra (1st Khanda)* | 276 | 100.00 | 0.36 | 96.74 | 0.00 | 0.00 | 0.00 | 0.00 | 0.00 | 2.90 | 0.00 | 0.00 | 100.00 |
| Bhagra (2nd Khanda)* | 409 | 100.00 | 25.18 | 73.59 | 0.98 | 0.00 | 0.00 | 0.00 | 0.00 | 0.24 | 0.00 | 0.00 | 99.76 |
| Bhagra (3rd Khanda)* | 50 | 100.00 | 0.00 | 100.00 | 0.00 | 0.00 | 0.00 | 0.00 | 0.00 | 0.00 | 0.00 | 0.00 | 100.00 |
| Bhaluka (1st Khanda)* | 947 | 100.00 | 4.33 | 93.24 | 0.53 | 0.00 | 0.00 | 0.00 | 0.00 | 1.90 | 0.00 | 0.00 | 99.37 |
| Bhaluka (3rd Khanda)* | 37 | 100.00 | 18.92 | 75.68 | 0.00 | 0.00 | 0.00 | 0.00 | 0.00 | 5.41 | 0.00 | 0.00 | 100.00 |
| Bishnupur* | 296 | 100.00 | 42.23 | 57.09 | 0.00 | 0.00 | 0.00 | 0.00 | 0.00 | 0.68 | 0.00 | 0.00 | 100.00 |
| Daripara* | 389 | 100.00 | 2.57 | 94.86 | 0.26 | 0.00 | 0.00 | 0.00 | 0.00 | 1.29 | 1.03 | 0.00 | 99.74 |
| Fatepur* | 531 | 100.00 | 13.75 | 80.04 | 0.19 | 0.00 | 0.00 | 0.56 | 0.00 | 5.27 | 0.00 | 0.19 | 99.44 |
| Gobindapur* | 574 | 100.00 | 11.67 | 86.93 | 0.00 | 0.00 | 0.00 | 0.00 | 0.00 | 1.39 | 0.00 | 0.00 | 98.95 |
| Hayatpur (1st Khanda)* | 231 | 100.00 | 7.36 | 91.34 | 0.00 | 0.00 | 0.00 | 0.00 | 0.00 | 1.30 | 0.00 | 0.00 | 99.57 |
| Keshabpur* | 115 | 100.00 | 4.35 | 94.78 | 0.00 | 0.00 | 0.00 | 0.00 | 0.00 | 0.87 | 0.00 | 0.00 | 100.00 |
| Mantala Halua Razar Chahatta* | 461 | 100.00 | 32.75 | 50.76 | 8.89 | 0.00 | 0.00 | 0.22 | 0.00 | 7.16 | 0.22 | 0.00 | 100.00 |
| Ramkrishnapur* | 264 | 100.00 | 5.68 | 89.77 | 0.76 | 0.00 | 0.00 | 0.00 | 0.00 | 3.03 | 0.76 | 0.00 | 99.62 |
| Sreepur (1st Khanda)* | 1892 | 100.00 | 1.48 | 89.90 | 7.61 | 0.00 | 0.00 | 0.11 | 0.00 | 0.69 | 0.05 | 0.16 | 99.95 |
| Baitkamari | 325 | 100.00 | 1.23 | 83.69 | 14.77 | 0.00 | 0.00 | 0.00 | 0.00 | 0.31 | 0.00 | 0.00 | 100.00 |
| Matikhola | 340 | 100.00 | 0.59 | 98.82 | 0.29 | 0.00 | 0.00 | 0.00 | 0.00 | 0.29 | 0.00 | 0.00 | 99.71 |
| Palashkura | 334 | 100.00 | 3.59 | 92.22 | 0.60 | 0.00 | 0.00 | 0.60 | 0.00 | 2.69 | 0.00 | 0.30 | 100.00 |
| Salatpur | 245 | 100.00 | 1.22 | 98.37 | 0.00 | 0.00 | 0.00 | 0.00 | 0.00 | 0.00 | 0.00 | 0.41 | 100.00 |
| Sreepur | 423 | 100.00 | 1.18 | 98.58 | 0.00 | 0.00 | 0.00 | 0.00 | 0.00 | 0.24 | 0.00 | 0.00 | 100.00 |
| Tarakandi | 225 | 100.00 | 0.89 | 56.44 | 41.33 | 0.00 | 0.00 | 0.00 | 0.00 | 0.44 | 0.44 | 0.44 | 100.00 |
| Sreepur Kumaria* | 1842 | 100.00 | 2.17 | 93.97 | 0.38 | 0.00 | 0.00 | 0.11 | 0.00 | 3.37 | 0.00 | 0.00 | 99.84 |
| Titpalla Union | 8979 | 100.00 | 22.78 | 72.22 | 1.58 | 0.01 | 0.00 | 0.01 | 0.00 | 3.34 | 0.01 | 0.04 | 99.29 |
| Rural | 8979 | 100.00 | 22.78 | 72.22 | 1.58 | 0.01 | 0.00 | 0.01 | 0.00 | 3.34 | 0.01 | 0.04 | 99.29 |
| Urban | 0 | 0.00 | 0.00 | 0.00 | 0.00 | 0.00 | 0.00 | 0.00 | 0.00 | 0.00 | 0.00 | 0.00 | 0.00 |
| Balarampur* | 246 | 100.00 | 0.00 | 100.00 | 0.00 | 0.00 | 0.00 | 0.00 | 0.00 | 0.00 | 0.00 | 0.00 | 100.00 |
| Bhabani Saunia* | 101 | 100.00 | 4.95 | 91.09 | 1.98 | 0.00 | 0.00 | 0.00 | 0.00 | 1.98 | 0.00 | 0.00 | 97.03 |
| Chak Charsi* | 26 | 100.00 | 0.00 | 80.77 | 0.00 | 0.00 | 0.00 | 0.00 | 0.00 | 19.23 | 0.00 | 0.00 | 100.00 |
| Charsi* | 1890 | 100.00 | 37.25 | 53.17 | 5.08 | 0.05 | 0.00 | 0.05 | 0.00 | 4.34 | 0.05 | 0.00 | 99.15 |
| Charsi Dephlibari | 402 | 100.00 | 19.40 | 67.41 | 6.47 | 0.00 | 0.00 | 0.00 | 0.00 | 6.72 | 0.00 | 0.00 | 98.26 |
| Kandarpara | 405 | 100.00 | 58.27 | 39.01 | 0.00 | 0.00 | 0.00 | 0.00 | 0.00 | 2.72 | 0.00 | 0.00 | 99.01 |

| Administrative Unit, Location and Community | General Household | Percentage of Source of Cooking Fuel | | | | | | | | | | | Percentage of Electricity Coverage |
|---|-------------------|--------------------------------------|-----------------------|--------------------------|---------------------------------|--------------------|---------------|-------------|-------------|--------------|-------------|-------------|------------------------------------|
| | | Total | Straw/Leaf/ Bran/Husk | Wood/Chalk/ Chopped Wood | Wood-coal/ Charcoal/ Dried Dung | Kerosene/ Paraffin | Petrol/Diesel | Electricity | Supply Gas | LP Gas | Biogas | Others | |
| 1 | 2 | 3 | 4 | 5 | 6 | 7 | 8 | 9 | 10 | 11 | 12 | 13 | 14 |
| Kanipara | 186 | 100.00 | 17.20 | 78.49 | 1.61 | 0.00 | 0.00 | 0.00 | 0.00 | 2.69 | 0.00 | 0.00 | 100.00 |
| Khalifapara | 290 | 100.00 | 28.97 | 67.59 | 0.00 | 0.00 | 0.00 | 0.00 | 0.00 | 3.10 | 0.34 | 0.00 | 99.31 |
| Lohura | 224 | 100.00 | 68.75 | 26.34 | 0.00 | 0.00 | 0.00 | 0.00 | 0.00 | 4.91 | 0.00 | 0.00 | 99.55 |
| Munsipara | 291 | 100.00 | 41.24 | 53.95 | 0.34 | 0.34 | 0.00 | 0.34 | 0.00 | 3.78 | 0.00 | 0.00 | 99.31 |
| Sekpara | 92 | 100.00 | 0.00 | 19.57 | 71.74 | 0.00 | 0.00 | 0.00 | 0.00 | 8.70 | 0.00 | 0.00 | 100.00 |
| Daherpar* | 795 | 100.00 | 45.79 | 50.94 | 0.75 | 0.00 | 0.00 | 0.00 | 0.00 | 2.52 | 0.00 | 0.00 | 98.99 |
| Balu Ata | 545 | 100.00 | 51.19 | 47.52 | 0.18 | 0.00 | 0.00 | 0.00 | 0.00 | 1.10 | 0.00 | 0.00 | 98.90 |
| Daherpar | 250 | 100.00 | 34.00 | 58.40 | 2.00 | 0.00 | 0.00 | 0.00 | 0.00 | 5.60 | 0.00 | 0.00 | 99.20 |
| Kashtasinga* | 660 | 100.00 | 4.24 | 94.39 | 0.00 | 0.00 | 0.00 | 0.00 | 0.00 | 1.36 | 0.00 | 0.00 | 99.55 |
| Narayanpur* | 1101 | 100.00 | 13.08 | 82.11 | 0.45 | 0.00 | 0.00 | 0.00 | 0.00 | 4.36 | 0.00 | 0.00 | 99.73 |
| Narayanpur | 1010 | 100.00 | 14.16 | 80.59 | 0.50 | 0.00 | 0.00 | 0.00 | 0.00 | 4.75 | 0.00 | 0.00 | 99.70 |
| Patilakura | 91 | 100.00 | 1.10 | 98.90 | 0.00 | 0.00 | 0.00 | 0.00 | 0.00 | 0.00 | 0.00 | 0.00 | 100.00 |
| Pabai* | 191 | 100.00 | 42.93 | 54.97 | 0.00 | 0.00 | 0.00 | 0.00 | 0.00 | 2.09 | 0.00 | 0.00 | 100.00 |
| Pashchimpar Dighali* | 641 | 100.00 | 16.69 | 76.60 | 1.72 | 0.00 | 0.00 | 0.00 | 0.00 | 4.99 | 0.00 | 0.00 | 99.22 |
| Pashchimpar Dighuli | 641 | 100.00 | 16.69 | 76.60 | 1.72 | 0.00 | 0.00 | 0.00 | 0.00 | 4.99 | 0.00 | 0.00 | 99.22 |
| Pindarhati* | 342 | 100.00 | 11.40 | 85.96 | 0.88 | 0.00 | 0.00 | 0.00 | 0.00 | 1.75 | 0.00 | 0.00 | 100.00 |
| Porabari* | 198 | 100.00 | 65.15 | 30.81 | 0.00 | 0.00 | 0.00 | 0.00 | 0.00 | 4.04 | 0.00 | 0.00 | 99.49 |
| Puglai* | 365 | 100.00 | 16.99 | 78.90 | 0.00 | 0.00 | 0.00 | 0.00 | 0.00 | 3.56 | 0.00 | 0.55 | 98.63 |
| Rupsi* | 172 | 100.00 | 4.07 | 91.28 | 0.58 | 0.00 | 0.00 | 0.00 | 0.00 | 4.07 | 0.00 | 0.00 | 100.00 |
| Shilkuria* | 371 | 100.00 | 53.64 | 44.20 | 0.54 | 0.00 | 0.00 | 0.00 | 0.00 | 1.62 | 0.00 | 0.00 | 98.38 |
| Sultannagar* | 337 | 100.00 | 0.00 | 96.14 | 1.19 | 0.00 | 0.00 | 0.00 | 0.00 | 2.67 | 0.00 | 0.00 | 99.70 |
| Titpalla* | 1543 | 100.00 | 11.34 | 84.58 | 0.78 | 0.00 | 0.00 | 0.00 | 0.00 | 3.18 | 0.00 | 0.13 | 99.16 |
| Tulsirchar Union | 7530 | 100.00 | 13.90 | 78.88 | 5.23 | 0.00 | 0.00 | 0.05 | 0.00 | 1.91 | 0.01 | 0.00 | 99.80 |
| Rural | 7530 | 100.00 | 13.90 | 78.88 | 5.23 | 0.00 | 0.00 | 0.05 | 0.00 | 1.91 | 0.01 | 0.00 | 99.80 |
| Urban | 0 | 0.00 | 0.00 | 0.00 | 0.00 | 0.00 | 0.00 | 0.00 | 0.00 | 0.00 | 0.00 | 0.00 | 0.00 |
| Bachur Algi* | 25 | 100.00 | 0.00 | 100.00 | 0.00 | 0.00 | 0.00 | 0.00 | 0.00 | 0.00 | 0.00 | 0.00 | 100.00 |
| Bachur Alga | 25 | 100.00 | 0.00 | 100.00 | 0.00 | 0.00 | 0.00 | 0.00 | 0.00 | 0.00 | 0.00 | 0.00 | 100.00 |
| Char Garamara* | 758 | 100.00 | 4.88 | 70.71 | 24.14 | 0.00 | 0.00 | 0.00 | 0.00 | 0.26 | 0.00 | 0.00 | 100.00 |
| Degreeerchar* | 1501 | 100.00 | 15.99 | 78.21 | 3.33 | 0.00 | 0.00 | 0.00 | 0.00 | 2.40 | 0.07 | 0.00 | 99.73 |
| Degreeerchar | 405 | 100.00 | 13.58 | 84.20 | 0.25 | 0.00 | 0.00 | 0.00 | 0.00 | 1.98 | 0.00 | 0.00 | 100.00 |
| Hanumanerchar | 353 | 100.00 | 20.11 | 72.24 | 2.55 | 0.00 | 0.00 | 0.00 | 0.00 | 4.82 | 0.28 | 0.00 | 100.00 |
| Kaziarchar | 743 | 100.00 | 15.34 | 77.79 | 5.38 | 0.00 | 0.00 | 0.00 | 0.00 | 1.48 | 0.00 | 0.00 | 99.46 |
| Gajaria 2nd Khanda* | 1078 | 100.00 | 12.80 | 85.81 | 0.19 | 0.00 | 0.00 | 0.00 | 0.00 | 1.21 | 0.00 | 0.00 | 99.91 |
| Bhati Gajaria | 762 | 100.00 | 14.04 | 84.25 | 0.00 | 0.00 | 0.00 | 0.00 | 0.00 | 1.71 | 0.00 | 0.00 | 100.00 |
| Madhya Gajaria | 316 | 100.00 | 9.81 | 89.56 | 0.63 | 0.00 | 0.00 | 0.00 | 0.00 | 0.00 | 0.00 | 0.00 | 99.68 |
| Manikerchar* | 311 | 100.00 | 0.32 | 88.10 | 11.25 | 0.00 | 0.00 | 0.00 | 0.00 | 0.32 | 0.00 | 0.00 | 100.00 |
| Rehai Gajaria* | 521 | 100.00 | 23.22 | 73.32 | 0.38 | 0.00 | 0.00 | 0.00 | 0.00 | 3.07 | 0.00 | 0.00 | 100.00 |
| Algirchar | 226 | 100.00 | 32.74 | 64.16 | 0.44 | 0.00 | 0.00 | 0.00 | 0.00 | 2.65 | 0.00 | 0.00 | 100.00 |
| Rehai Gajaria | 295 | 100.00 | 15.93 | 80.34 | 0.34 | 0.00 | 0.00 | 0.00 | 0.00 | 3.39 | 0.00 | 0.00 | 100.00 |
| Tebirchar* | 1066 | 100.00 | 32.27 | 64.35 | 0.47 | 0.00 | 0.00 | 0.00 | 0.00 | 2.91 | 0.00 | 0.00 | 99.81 |
| Saheberchar | 16 | 100.00 | 93.75 | 6.25 | 0.00 | 0.00 | 0.00 | 0.00 | 0.00 | 0.00 | 0.00 | 0.00 | 100.00 |
| Tebirchar | 1050 | 100.00 | 31.33 | 65.24 | 0.48 | 0.00 | 0.00 | 0.00 | 0.00 | 2.95 | 0.00 | 0.00 | 99.81 |
| Tulsirchar* | 2270 | 100.00 | 7.31 | 85.37 | 5.15 | 0.00 | 0.00 | 0.18 | 0.00 | 1.98 | 0.00 | 0.00 | 99.65 |
| Balurchar | 154 | 100.00 | 0.00 | 100.00 | 0.00 | 0.00 | 0.00 | 0.00 | 0.00 | 0.00 | 0.00 | 0.00 | 100.00 |
| Chhota Duatala | 190 | 100.00 | 0.00 | 99.47 | 0.53 | 0.00 | 0.00 | 0.00 | 0.00 | 0.00 | 0.00 | 0.00 | 100.00 |
| Duatala | 1072 | 100.00 | 14.93 | 74.16 | 8.96 | 0.00 | 0.00 | 0.00 | 0.00 | 1.96 | 0.00 | 0.00 | 99.35 |
| Tikrakandi | 512 | 100.00 | 0.78 | 91.21 | 3.91 | 0.00 | 0.00 | 0.78 | 0.00 | 3.32 | 0.00 | 0.00 | 99.80 |
| Tulsirchar | 342 | 100.00 | 0.58 | 97.37 | 0.00 | 0.00 | 0.00 | 0.00 | 0.00 | 2.05 | 0.00 | 0.00 | 100.00 |
| Madarganj Upazila | 75395 | 100.00 | 23.83 | 68.79 | 3.14 | 0.02 | 0.01 | 0.06 | 0.00 | 3.95 | 0.05 | 0.14 | 99.51 |
| Rural | 62711 | 100.00 | 24.89 | 69.17 | 2.98 | 0.02 | 0.01 | 0.05 | 0.00 | 2.68 | 0.04 | 0.17 | 99.51 |
| Urban | 12684 | 100.00 | 18.63 | 66.91 | 3.94 | 0.01 | 0.02 | 0.09 | 0.00 | 10.26 | 0.13 | 0.01 | 99.51 |
| Madarganj Paurashava | 9141 | 100.00 | 14.83 | 72.26 | 1.36 | 0.01 | 0.03 | 0.03 | 0.00 | 11.29 | 0.18 | 0.01 | 99.54 |
| Ward No. 01 | 1443 | 100.00 | 23.84 | 70.27 | 3.60 | 0.00 | 0.00 | 0.07 | 0.00 | 2.22 | 0.00 | 0.00 | 99.58 |
| Chandpur (Part)* | 418 | 100.00 | 30.14 | 67.94 | 0.24 | 0.00 | 0.00 | 0.00 | 0.00 | 1.67 | 0.00 | 0.00 | 99.76 |
| Char Chandpur | 418 | 100.00 | 30.14 | 67.94 | 0.24 | 0.00 | 0.00 | 0.00 | 0.00 | 1.67 | 0.00 | 0.00 | 99.76 |
| Char Boula (Part)* | 687 | 100.00 | 24.02 | 71.03 | 1.46 | 0.00 | 0.00 | 0.15 | 0.00 | 3.35 | 0.00 | 0.00 | 99.56 |
| Gabergram (Part)* | 338 | 100.00 | 15.68 | 71.60 | 12.13 | 0.00 | 0.00 | 0.00 | 0.00 | 0.59 | 0.00 | 0.00 | 99.41 |
| Char Gabergram | 338 | 100.00 | 15.68 | 71.60 | 12.13 | 0.00 | 0.00 | 0.00 | 0.00 | 0.59 | 0.00 | 0.00 | 99.41 |

| Administrative Unit, Location and Community | General Household | Percentage of Source of Cooking Fuel | | | | | | | | | | | Percentage of Electricity Coverage |
|---|-------------------|--------------------------------------|-----------------------|--------------------------|---------------------------------|--------------------|---------------|-------------|-------------|--------------|-------------|-------------|------------------------------------|
| | | Total | Straw/Leaf/ Bran/Husk | Wood/Chalk/ Chopped Wood | Wood-coal/ Charcoal/ Dried Dung | Kerosene/ Paraffin | Petrol/Diesel | Electricity | Supply Gas | LP Gas | Biogas | Others | |
| 1 | 2 | 3 | 4 | 5 | 6 | 7 | 8 | 9 | 10 | 11 | 12 | 13 | 14 |
| Ward No. 02 | 796 | 100.00 | 31.16 | 62.31 | 1.38 | 0.00 | 0.00 | 0.00 | 0.00 | 4.02 | 1.13 | 0.00 | 99.50 |
| Chandpur (Part)* | 298 | 100.00 | 28.19 | 66.78 | 2.35 | 0.00 | 0.00 | 0.00 | 0.00 | 2.68 | 0.00 | 0.00 | 99.66 |
| Bir Chandpur | 298 | 100.00 | 28.19 | 66.78 | 2.35 | 0.00 | 0.00 | 0.00 | 0.00 | 2.68 | 0.00 | 0.00 | 99.66 |
| Gabergram (Part)* | 498 | 100.00 | 32.93 | 59.64 | 0.80 | 0.00 | 0.00 | 0.00 | 0.00 | 4.82 | 1.81 | 0.00 | 99.40 |
| Uttar Gabergram | 498 | 100.00 | 32.93 | 59.64 | 0.80 | 0.00 | 0.00 | 0.00 | 0.00 | 4.82 | 1.81 | 0.00 | 99.40 |
| Ward No. 03 | 1347 | 100.00 | 17.15 | 78.32 | 0.15 | 0.07 | 0.00 | 0.00 | 0.00 | 4.31 | 0.00 | 0.00 | 98.74 |
| Banchitalia Chandpur* | 163 | 100.00 | 29.45 | 70.55 | 0.00 | 0.00 | 0.00 | 0.00 | 0.00 | 0.00 | 0.00 | 0.00 | 96.93 |
| Gabergram (Part)* | 1184 | 100.00 | 15.46 | 79.39 | 0.17 | 0.08 | 0.00 | 0.00 | 0.00 | 4.90 | 0.00 | 0.00 | 98.99 |
| Dakkhin Gabergram | 1184 | 100.00 | 15.46 | 79.39 | 0.17 | 0.08 | 0.00 | 0.00 | 0.00 | 4.90 | 0.00 | 0.00 | 98.99 |
| Ward No. 04 | 1041 | 100.00 | 3.84 | 64.36 | 2.69 | 0.00 | 0.00 | 0.00 | 0.00 | 28.82 | 0.19 | 0.10 | 100.00 |
| Balijuri (Part)* | 1041 | 100.00 | 3.84 | 64.36 | 2.69 | 0.00 | 0.00 | 0.00 | 0.00 | 28.82 | 0.19 | 0.10 | 100.00 |
| Balijuri Bazar | 242 | 100.00 | 4.55 | 29.75 | 0.83 | 0.00 | 0.00 | 0.00 | 0.00 | 63.64 | 0.83 | 0.41 | 100.00 |
| Balijuri Faitemari | 61 | 100.00 | 3.28 | 95.08 | 0.00 | 0.00 | 0.00 | 0.00 | 0.00 | 1.64 | 0.00 | 0.00 | 100.00 |
| Balijuri Purbapara | 738 | 100.00 | 3.66 | 73.17 | 3.52 | 0.00 | 0.00 | 0.00 | 0.00 | 19.65 | 0.00 | 0.00 | 100.00 |
| Ward No. 05 | 1001 | 100.00 | 9.99 | 73.53 | 0.20 | 0.00 | 0.10 | 0.00 | 0.00 | 15.98 | 0.20 | 0.00 | 99.40 |
| Balijuri (Part)* | 1001 | 100.00 | 9.99 | 73.53 | 0.20 | 0.00 | 0.10 | 0.00 | 0.00 | 15.98 | 0.20 | 0.00 | 99.40 |
| Balijuri Mathpara | 98 | 100.00 | 0.00 | 87.76 | 0.00 | 0.00 | 0.00 | 0.00 | 0.00 | 12.24 | 0.00 | 0.00 | 100.00 |
| Balijuri Munsipara | 192 | 100.00 | 11.98 | 78.13 | 0.00 | 0.00 | 0.52 | 0.00 | 0.00 | 8.33 | 1.04 | 0.00 | 98.96 |
| Balijuri Palpara | 119 | 100.00 | 0.00 | 58.82 | 0.00 | 0.00 | 0.00 | 0.00 | 0.00 | 41.18 | 0.00 | 0.00 | 100.00 |
| Balijuri Panditpara | 241 | 100.00 | 0.00 | 72.20 | 0.00 | 0.00 | 0.00 | 0.00 | 0.00 | 27.80 | 0.00 | 0.00 | 100.00 |
| Balijuri Pashchimpara | 351 | 100.00 | 21.94 | 72.93 | 0.57 | 0.00 | 0.00 | 0.00 | 0.00 | 4.56 | 0.00 | 0.00 | 98.86 |
| Ward No. 06 | 1231 | 100.00 | 2.44 | 74.17 | 0.73 | 0.00 | 0.00 | 0.08 | 0.00 | 22.50 | 0.08 | 0.00 | 100.00 |
| Baladbhara* | 1099 | 100.00 | 2.73 | 73.25 | 0.64 | 0.00 | 0.00 | 0.09 | 0.00 | 23.29 | 0.00 | 0.00 | 100.00 |
| Banikunjo Baladbahara | 1099 | 100.00 | 2.73 | 73.25 | 0.64 | 0.00 | 0.00 | 0.09 | 0.00 | 23.29 | 0.00 | 0.00 | 100.00 |
| Balijuri (Part)* | 132 | 100.00 | 0.00 | 81.82 | 1.52 | 0.00 | 0.00 | 0.00 | 0.00 | 15.91 | 0.76 | 0.00 | 100.00 |
| Balijuri Ghoshpara | 132 | 100.00 | 0.00 | 81.82 | 1.52 | 0.00 | 0.00 | 0.00 | 0.00 | 15.91 | 0.76 | 0.00 | 100.00 |
| Ward No. 07 | 1196 | 100.00 | 27.76 | 66.39 | 0.67 | 0.00 | 0.00 | 0.08 | 0.00 | 5.02 | 0.08 | 0.00 | 99.83 |
| Khorda Jonail (Part)* | 1196 | 100.00 | 27.76 | 66.39 | 0.67 | 0.00 | 0.00 | 0.08 | 0.00 | 5.02 | 0.08 | 0.00 | 99.83 |
| Bir Gopalpur | 388 | 100.00 | 53.35 | 39.69 | 0.26 | 0.00 | 0.00 | 0.00 | 0.00 | 6.44 | 0.26 | 0.00 | 99.48 |
| Jonail Pakkhimari | 808 | 100.00 | 15.47 | 79.21 | 0.87 | 0.00 | 0.00 | 0.12 | 0.00 | 4.33 | 0.00 | 0.00 | 100.00 |
| Ward No. 08 | 682 | 100.00 | 1.61 | 87.24 | 1.17 | 0.00 | 0.15 | 0.00 | 0.00 | 9.68 | 0.15 | 0.00 | 99.85 |
| Khorda Jonail (Part)* | 682 | 100.00 | 1.61 | 87.24 | 1.17 | 0.00 | 0.15 | 0.00 | 0.00 | 9.68 | 0.15 | 0.00 | 99.85 |
| Ward No. 09 | 404 | 100.00 | 4.95 | 82.18 | 0.99 | 0.00 | 0.25 | 0.00 | 0.00 | 11.63 | 0.00 | 0.00 | 98.51 |
| Khorda Jonail (Part)* | 404 | 100.00 | 4.95 | 82.18 | 0.99 | 0.00 | 0.25 | 0.00 | 0.00 | 11.63 | 0.00 | 0.00 | 98.51 |
| Jonail Pujaghati | 404 | 100.00 | 4.95 | 82.18 | 0.99 | 0.00 | 0.25 | 0.00 | 0.00 | 11.63 | 0.00 | 0.00 | 98.51 |
| Adarbhita Union | 10536 | 100.00 | 34.76 | 58.43 | 3.02 | 0.03 | 0.02 | 0.11 | 0.00 | 3.58 | 0.06 | 0.00 | 99.52 |
| Rural | 9601 | 100.00 | 32.26 | 61.06 | 3.03 | 0.03 | 0.02 | 0.04 | 0.00 | 3.50 | 0.06 | 0.00 | 99.48 |
| Urban | 935 | 100.00 | 60.43 | 31.44 | 2.89 | 0.00 | 0.00 | 0.86 | 0.00 | 4.39 | 0.00 | 0.00 | 99.89 |
| Adarbhita* | 313 | 100.00 | 0.32 | 73.48 | 25.24 | 0.32 | 0.00 | 0.00 | 0.00 | 0.64 | 0.00 | 0.00 | 99.68 |
| Bajiterpara* | 490 | 100.00 | 25.10 | 72.04 | 0.20 | 0.00 | 0.00 | 0.00 | 0.00 | 2.65 | 0.00 | 0.00 | 98.98 |
| Banshdair* | 673 | 100.00 | 48.44 | 44.87 | 0.15 | 0.00 | 0.00 | 0.00 | 0.00 | 6.54 | 0.00 | 0.00 | 99.70 |
| Bayra Baramaisa* | 85 | 100.00 | 50.59 | 48.24 | 0.00 | 0.00 | 0.00 | 0.00 | 0.00 | 1.18 | 0.00 | 0.00 | 100.00 |
| Binyafair* | 572 | 100.00 | 42.66 | 55.42 | 0.17 | 0.00 | 0.00 | 0.00 | 0.00 | 1.75 | 0.00 | 0.00 | 100.00 |
| Dakatia* | 176 | 100.00 | 63.07 | 30.11 | 0.00 | 0.00 | 0.00 | 0.00 | 0.00 | 6.82 | 0.00 | 0.00 | 100.00 |
| Dudhigachha* | 716 | 100.00 | 48.18 | 47.07 | 1.26 | 0.00 | 0.00 | 0.14 | 0.00 | 3.35 | 0.00 | 0.00 | 99.72 |
| Fakirpara* | 194 | 100.00 | 19.07 | 78.35 | 0.00 | 0.00 | 0.00 | 0.00 | 0.00 | 2.58 | 0.00 | 0.00 | 100.00 |
| Gajaria* | 1275 | 100.00 | 26.67 | 66.75 | 4.16 | 0.08 | 0.00 | 0.00 | 0.00 | 2.35 | 0.00 | 0.00 | 99.76 |
| Gunerbari* | 933 | 100.00 | 28.94 | 59.16 | 9.00 | 0.00 | 0.00 | 0.00 | 0.00 | 2.79 | 0.11 | 0.00 | 98.93 |
| Hemrabari* | 358 | 100.00 | 45.53 | 51.12 | 0.56 | 0.00 | 0.00 | 0.00 | 0.00 | 2.79 | 0.00 | 0.00 | 100.00 |
| Kayra* | 1589 | 100.00 | 25.80 | 69.35 | 0.06 | 0.00 | 0.06 | 0.06 | 0.00 | 4.34 | 0.31 | 0.00 | 99.69 |
| Lotabar Bondadhali* | 178 | 100.00 | 2.25 | 89.89 | 7.87 | 0.00 | 0.00 | 0.00 | 0.00 | 0.00 | 0.00 | 0.00 | 98.88 |
| Mukundabari* | 220 | 100.00 | 22.73 | 70.00 | 5.00 | 0.00 | 0.00 | 0.00 | 0.00 | 2.27 | 0.00 | 0.00 | 99.09 |
| Nagar* | 225 | 100.00 | 51.11 | 43.11 | 0.00 | 0.00 | 0.00 | 0.00 | 0.00 | 5.78 | 0.00 | 0.00 | 93.33 |
| Nalka* | 511 | 100.00 | 13.50 | 82.97 | 0.78 | 0.00 | 0.00 | 0.20 | 0.00 | 2.54 | 0.00 | 0.00 | 99.80 |
| Palisha* | 568 | 100.00 | 30.11 | 56.34 | 5.28 | 0.00 | 0.00 | 0.00 | 0.00 | 8.27 | 0.00 | 0.00 | 99.82 |
| Patadaha* | 935 | 100.00 | 60.43 | 31.44 | 2.89 | 0.00 | 0.00 | 0.86 | 0.00 | 4.39 | 0.00 | 0.00 | 99.89 |
| Porabari* | 220 | 100.00 | 80.45 | 17.27 | 0.00 | 0.00 | 0.00 | 0.00 | 0.00 | 2.27 | 0.00 | 0.00 | 99.55 |
| Sanaibanda* | 216 | 100.00 | 30.56 | 66.67 | 0.46 | 0.46 | 0.46 | 0.46 | 0.00 | 0.93 | 0.00 | 0.00 | 100.00 |
| Shuakair Baramaisa* | 89 | 100.00 | 35.96 | 58.43 | 0.00 | 0.00 | 0.00 | 0.00 | 0.00 | 5.62 | 0.00 | 0.00 | 100.00 |

| Administrative Unit, Location and Community | General Household | Percentage of Source of Cooking Fuel | | | | | | | | | | | Percentage of Electricity Coverage |
|---|-------------------|--------------------------------------|-----------------------|--------------------------|---------------------------------|--------------------|---------------|-------------|-------------|-------------|-------------|-------------|------------------------------------|
| | | Total | Straw/Leaf/ Bran/Husk | Wood/Chalk/ Chopped Wood | Wood-coal/ Charcoal/ Dried Dung | Kerosene/ Paraffin | Petrol/Diesel | Electricity | Supply Gas | LP Gas | Biogas | Others | |
| 1 | 2 | 3 | 4 | 5 | 6 | 7 | 8 | 9 | 10 | 11 | 12 | 13 | 14 |
| Balijuri Union | 7656 | 100.00 | 21.70 | 71.36 | 5.17 | 0.03 | 0.00 | 0.00 | 0.00 | 1.74 | 0.01 | 0.00 | 99.15 |
| Rural | 7656 | 100.00 | 21.70 | 71.36 | 5.17 | 0.03 | 0.00 | 0.00 | 0.00 | 1.74 | 0.01 | 0.00 | 99.15 |
| Urban | 0 | 0.00 | 0.00 | 0.00 | 0.00 | 0.00 | 0.00 | 0.00 | 0.00 | 0.00 | 0.00 | 0.00 | 0.00 |
| Char Boula (Part)* | 539 | 100.00 | 24.49 | 70.69 | 0.19 | 0.00 | 0.00 | 0.00 | 0.00 | 4.45 | 0.19 | 0.00 | 99.44 |
| Char Boula | 539 | 100.00 | 24.49 | 70.69 | 0.19 | 0.00 | 0.00 | 0.00 | 0.00 | 4.45 | 0.19 | 0.00 | 99.44 |
| Char Shubhagachha* | 279 | 100.00 | 30.11 | 69.53 | 0.00 | 0.00 | 0.00 | 0.00 | 0.00 | 0.36 | 0.00 | 0.00 | 98.92 |
| Kamaria* | 210 | 100.00 | 46.67 | 52.86 | 0.00 | 0.00 | 0.00 | 0.00 | 0.00 | 0.48 | 0.00 | 0.00 | 98.57 |
| Mirzapur* | 455 | 100.00 | 25.71 | 73.41 | 0.44 | 0.00 | 0.00 | 0.00 | 0.00 | 0.44 | 0.00 | 0.00 | 98.02 |
| Nangla* | 803 | 100.00 | 13.33 | 86.43 | 0.25 | 0.00 | 0.00 | 0.00 | 0.00 | 0.00 | 0.00 | 0.00 | 98.75 |
| Char Nangla | 171 | 100.00 | 0.00 | 100.00 | 0.00 | 0.00 | 0.00 | 0.00 | 0.00 | 0.00 | 0.00 | 0.00 | 100.00 |
| Pashchim Nangla | 345 | 100.00 | 21.45 | 78.26 | 0.29 | 0.00 | 0.00 | 0.00 | 0.00 | 0.00 | 0.00 | 0.00 | 98.55 |
| Purba Nangla | 287 | 100.00 | 11.50 | 88.15 | 0.35 | 0.00 | 0.00 | 0.00 | 0.00 | 0.00 | 0.00 | 0.00 | 98.26 |
| Shubhagachha* | 129 | 100.00 | 0.00 | 100.00 | 0.00 | 0.00 | 0.00 | 0.00 | 0.00 | 0.00 | 0.00 | 0.00 | 100.00 |
| Sukhnagari* | 3310 | 100.00 | 23.81 | 68.31 | 6.44 | 0.06 | 0.00 | 0.00 | 0.00 | 1.39 | 0.00 | 0.00 | 99.00 |
| Bir Nadagari | 364 | 100.00 | 4.12 | 94.23 | 0.55 | 0.00 | 0.00 | 0.00 | 0.00 | 1.10 | 0.00 | 0.00 | 97.80 |
| Char Nadagari | 531 | 100.00 | 44.07 | 55.56 | 0.19 | 0.00 | 0.00 | 0.00 | 0.00 | 0.19 | 0.00 | 0.00 | 98.31 |
| Char Sukhnagari | 414 | 100.00 | 21.98 | 60.87 | 13.53 | 0.00 | 0.00 | 0.00 | 0.00 | 3.62 | 0.00 | 0.00 | 99.76 |
| Dakkhin Sukhnagari | 657 | 100.00 | 22.53 | 63.47 | 12.94 | 0.15 | 0.00 | 0.00 | 0.00 | 0.91 | 0.00 | 0.00 | 99.39 |
| Dwipchar | 243 | 100.00 | 2.06 | 95.06 | 0.00 | 0.00 | 0.00 | 0.00 | 0.00 | 2.88 | 0.00 | 0.00 | 99.59 |
| Pashchim Sukhnagari | 223 | 100.00 | 14.35 | 82.51 | 0.00 | 0.00 | 0.00 | 0.00 | 0.00 | 3.14 | 0.00 | 0.00 | 96.86 |
| Sukhnagari | 878 | 100.00 | 29.95 | 61.39 | 7.86 | 0.11 | 0.00 | 0.00 | 0.00 | 0.68 | 0.00 | 0.00 | 99.66 |
| Tartapara* | 1931 | 100.00 | 17.35 | 70.38 | 9.22 | 0.00 | 0.00 | 0.00 | 0.00 | 3.06 | 0.00 | 0.00 | 99.79 |
| Nama Tartapara | 200 | 100.00 | 14.00 | 73.50 | 0.00 | 0.00 | 0.00 | 0.00 | 0.00 | 12.50 | 0.00 | 0.00 | 99.50 |
| Pashchim Tartapara | 952 | 100.00 | 16.18 | 64.92 | 16.28 | 0.00 | 0.00 | 0.00 | 0.00 | 2.63 | 0.00 | 0.00 | 99.79 |
| Purba Tartapara | 779 | 100.00 | 19.64 | 76.25 | 2.95 | 0.00 | 0.00 | 0.00 | 0.00 | 1.16 | 0.00 | 0.00 | 99.87 |
| Char Pakerdaha Union | 10700 | 100.00 | 19.09 | 75.80 | 2.81 | 0.03 | 0.02 | 0.03 | 0.00 | 1.48 | 0.03 | 0.71 | 99.64 |
| Rural | 10700 | 100.00 | 19.09 | 75.80 | 2.81 | 0.03 | 0.02 | 0.03 | 0.00 | 1.48 | 0.03 | 0.71 | 99.64 |
| Urban | 0 | 0.00 | 0.00 | 0.00 | 0.00 | 0.00 | 0.00 | 0.00 | 0.00 | 0.00 | 0.00 | 0.00 | 0.00 |
| Bir Pakerdaha (1st & 2nd Khandal)* | 458 | 100.00 | 15.07 | 83.62 | 0.22 | 0.00 | 0.22 | 0.00 | 0.00 | 0.87 | 0.00 | 0.00 | 99.34 |
| Bir Pakerdaha (Part-1 & 2) | 458 | 100.00 | 15.07 | 83.62 | 0.22 | 0.00 | 0.22 | 0.00 | 0.00 | 0.87 | 0.00 | 0.00 | 99.34 |
| Char Pakerdaha* | 2277 | 100.00 | 15.02 | 79.18 | 4.17 | 0.04 | 0.00 | 0.13 | 0.00 | 1.36 | 0.09 | 0.00 | 99.87 |
| Char Pakerdaha | 998 | 100.00 | 10.32 | 83.67 | 5.01 | 0.10 | 0.00 | 0.20 | 0.00 | 0.70 | 0.00 | 0.00 | 100.00 |
| Dakkhin Char Pakerdaha | 395 | 100.00 | 35.70 | 61.52 | 0.25 | 0.00 | 0.00 | 0.00 | 0.00 | 2.53 | 0.00 | 0.00 | 100.00 |
| Pashchim Char Pakerdaha (Dubla Para) | 417 | 100.00 | 21.58 | 64.99 | 10.55 | 0.00 | 0.00 | 0.00 | 0.00 | 2.40 | 0.48 | 0.00 | 100.00 |
| Purba Char Pakerdaha (Dik Para) | 467 | 100.00 | 1.71 | 97.22 | 0.00 | 0.00 | 0.00 | 0.21 | 0.00 | 0.86 | 0.00 | 0.00 | 99.36 |
| Charnagar* | 695 | 100.00 | 13.09 | 85.76 | 0.43 | 0.14 | 0.00 | 0.00 | 0.00 | 0.58 | 0.00 | 0.00 | 99.28 |
| Char Nagar | 695 | 100.00 | 13.09 | 85.76 | 0.43 | 0.14 | 0.00 | 0.00 | 0.00 | 0.58 | 0.00 | 0.00 | 99.28 |
| Fazilpur* | 1267 | 100.00 | 28.02 | 69.77 | 0.87 | 0.00 | 0.00 | 0.00 | 0.00 | 0.55 | 0.00 | 0.79 | 99.21 |
| Godashimulia (Birmalanchara)* | 95 | 100.00 | 11.58 | 88.42 | 0.00 | 0.00 | 0.00 | 0.00 | 0.00 | 0.00 | 0.00 | 0.00 | 100.00 |
| Godashimulia (Ruknai)* | 292 | 100.00 | 43.84 | 48.97 | 0.34 | 0.00 | 0.00 | 0.00 | 0.00 | 6.85 | 0.00 | 0.00 | 99.66 |
| Hidagari* | 555 | 100.00 | 20.36 | 79.10 | 0.18 | 0.18 | 0.00 | 0.00 | 0.00 | 0.18 | 0.00 | 0.00 | 99.82 |
| Koalikandi* | 1515 | 100.00 | 18.68 | 78.61 | 1.78 | 0.00 | 0.07 | 0.00 | 0.00 | 0.86 | 0.00 | 0.00 | 99.41 |
| Nalchhia (Part)* | 683 | 100.00 | 13.62 | 78.33 | 6.15 | 0.00 | 0.00 | 0.00 | 0.00 | 1.90 | 0.00 | 0.00 | 100.00 |
| Jharkata | 683 | 100.00 | 13.62 | 78.33 | 6.15 | 0.00 | 0.00 | 0.00 | 0.00 | 1.90 | 0.00 | 0.00 | 100.00 |
| Nishchintapur* | 389 | 100.00 | 31.11 | 65.81 | 0.26 | 0.00 | 0.00 | 0.00 | 0.00 | 2.83 | 0.00 | 0.00 | 100.00 |
| Pakrul* | 532 | 100.00 | 0.38 | 99.06 | 0.00 | 0.00 | 0.00 | 0.00 | 0.00 | 0.38 | 0.00 | 0.19 | 99.44 |
| Ruknai* | 292 | 100.00 | 23.29 | 68.84 | 5.14 | 0.00 | 0.00 | 0.00 | 0.00 | 2.74 | 0.00 | 0.00 | 99.32 |
| Tegharia* | 1650 | 100.00 | 22.24 | 64.79 | 6.30 | 0.00 | 0.00 | 0.00 | 0.00 | 2.67 | 0.06 | 3.94 | 99.88 |
| Gunaritala Union | 10778 | 100.00 | 34.40 | 59.46 | 2.19 | 0.02 | 0.02 | 0.03 | 0.00 | 3.74 | 0.03 | 0.11 | 99.03 |
| Rural | 10778 | 100.00 | 34.40 | 59.46 | 2.19 | 0.02 | 0.02 | 0.03 | 0.00 | 3.74 | 0.03 | 0.11 | 99.03 |
| Urban | 0 | 0.00 | 0.00 | 0.00 | 0.00 | 0.00 | 0.00 | 0.00 | 0.00 | 0.00 | 0.00 | 0.00 | 0.00 |
| Charanir Jangalia* | 866 | 100.00 | 20.21 | 69.17 | 9.24 | 0.00 | 0.00 | 0.00 | 0.00 | 1.27 | 0.00 | 0.12 | 100.00 |
| Chhuripara* | 108 | 100.00 | 0.00 | 97.22 | 0.00 | 0.00 | 0.00 | 0.00 | 0.00 | 2.78 | 0.00 | 0.00 | 100.00 |
| Gunaritala* | 2346 | 100.00 | 25.66 | 66.03 | 2.13 | 0.00 | 0.09 | 0.00 | 0.00 | 6.10 | 0.00 | 0.00 | 97.36 |
| Dakkhin Gunaritala | 1082 | 100.00 | 18.58 | 71.72 | 4.34 | 0.00 | 0.09 | 0.00 | 0.00 | 5.27 | 0.00 | 0.00 | 99.91 |
| Purba Gunaritala | 667 | 100.00 | 17.99 | 70.91 | 0.30 | 0.00 | 0.15 | 0.00 | 0.00 | 10.64 | 0.00 | 0.00 | 100.00 |
| Uttar Gunaritala | 597 | 100.00 | 47.07 | 50.25 | 0.17 | 0.00 | 0.00 | 0.00 | 0.00 | 2.51 | 0.00 | 0.00 | 89.78 |

| Administrative Unit, Location and Community | General Household | Percentage of Source of Cooking Fuel | | | | | | | | | | | Percentage of Electricity Coverage |
|---|-------------------|--------------------------------------|-----------------------|--------------------------|---------------------------------|--------------------|---------------|-------------|-------------|-------------|-------------|-------------|------------------------------------|
| | | Total | Straw/Leaf/ Bran/Husk | Wood/Chalk/ Chopped Wood | Wood-coal/ Charcoal/ Dried Dung | Kerosene/ Paraffin | Petrol/Diesel | Electricity | Supply Gas | LP Gas | Biogas | Others | |
| 1 | 2 | 3 | 4 | 5 | 6 | 7 | 8 | 9 | 10 | 11 | 12 | 13 | 14 |
| Katlamari* | 411 | 100.00 | 69.34 | 27.25 | 0.00 | 0.00 | 0.00 | 0.00 | 0.00 | 2.43 | 0.24 | 0.73 | 100.00 |
| Khurda Jonail (Part)* | 5537 | 100.00 | 32.15 | 62.24 | 1.77 | 0.04 | 0.00 | 0.05 | 0.00 | 3.61 | 0.04 | 0.11 | 99.22 |
| Amlitala | 394 | 100.00 | 27.16 | 67.26 | 0.51 | 0.00 | 0.00 | 0.00 | 0.00 | 5.08 | 0.00 | 0.00 | 99.24 |
| Bakurchar | 739 | 100.00 | 44.52 | 52.77 | 0.54 | 0.00 | 0.00 | 0.00 | 0.00 | 2.03 | 0.00 | 0.14 | 96.35 |
| Bir Gopalpur | 369 | 100.00 | 32.52 | 59.89 | 0.00 | 0.27 | 0.00 | 0.00 | 0.00 | 7.32 | 0.00 | 0.00 | 100.00 |
| Char Gopalpur | 934 | 100.00 | 23.77 | 65.85 | 8.14 | 0.11 | 0.00 | 0.00 | 0.00 | 1.61 | 0.21 | 0.32 | 99.79 |
| Charbanda | 93 | 100.00 | 53.76 | 45.16 | 0.00 | 0.00 | 0.00 | 0.00 | 0.00 | 1.08 | 0.00 | 0.00 | 100.00 |
| Jorekhali | 780 | 100.00 | 10.38 | 83.72 | 1.54 | 0.00 | 0.00 | 0.13 | 0.00 | 4.23 | 0.00 | 0.00 | 99.36 |
| Moslemabad | 1454 | 100.00 | 45.12 | 50.28 | 0.21 | 0.00 | 0.00 | 0.07 | 0.00 | 4.20 | 0.00 | 0.14 | 99.79 |
| Nayapara Balabharat | 566 | 100.00 | 8.13 | 87.46 | 0.18 | 0.00 | 0.00 | 0.18 | 0.00 | 4.06 | 0.00 | 0.00 | 99.65 |
| Pakkhimari | 208 | 100.00 | 81.25 | 16.35 | 0.00 | 0.00 | 0.00 | 0.00 | 0.00 | 2.40 | 0.00 | 0.00 | 99.52 |
| Nishchintapur* | 697 | 100.00 | 51.08 | 45.05 | 1.15 | 0.00 | 0.00 | 0.00 | 0.00 | 2.73 | 0.00 | 0.00 | 100.00 |
| Rayer Jangalia* | 413 | 100.00 | 66.59 | 32.45 | 0.00 | 0.00 | 0.00 | 0.00 | 0.00 | 0.73 | 0.00 | 0.24 | 100.00 |
| Singdaha* | 400 | 100.00 | 58.75 | 37.50 | 0.00 | 0.00 | 0.00 | 0.00 | 0.00 | 3.50 | 0.00 | 0.25 | 100.00 |
| Jorekhali Union | 9470 | 100.00 | 10.16 | 86.33 | 1.56 | 0.01 | 0.00 | 0.03 | 0.00 | 1.81 | 0.05 | 0.05 | 99.82 |
| Rural | 9470 | 100.00 | 10.16 | 86.33 | 1.56 | 0.01 | 0.00 | 0.03 | 0.00 | 1.81 | 0.05 | 0.05 | 99.82 |
| Urban | 0 | 0.00 | 0.00 | 0.00 | 0.00 | 0.00 | 0.00 | 0.00 | 0.00 | 0.00 | 0.00 | 0.00 | 0.00 |
| Baraipara* | 429 | 100.00 | 1.86 | 97.44 | 0.00 | 0.00 | 0.00 | 0.00 | 0.00 | 0.70 | 0.00 | 0.00 | 100.00 |
| Baruipara* | 80 | 100.00 | 1.25 | 98.75 | 0.00 | 0.00 | 0.00 | 0.00 | 0.00 | 0.00 | 0.00 | 0.00 | 98.75 |
| Bera* | 465 | 100.00 | 18.49 | 78.92 | 0.22 | 0.00 | 0.00 | 0.22 | 0.00 | 1.29 | 0.00 | 0.86 | 100.00 |
| Betaga* | 645 | 100.00 | 8.06 | 82.64 | 1.86 | 0.00 | 0.00 | 0.00 | 0.00 | 7.44 | 0.00 | 0.00 | 100.00 |
| Betaga | 541 | 100.00 | 9.24 | 81.52 | 1.66 | 0.00 | 0.00 | 0.00 | 0.00 | 7.58 | 0.00 | 0.00 | 100.00 |
| Bandha Chatail | 104 | 100.00 | 1.92 | 88.46 | 2.88 | 0.00 | 0.00 | 0.00 | 0.00 | 6.73 | 0.00 | 0.00 | 100.00 |
| Char Kamarpara* | 81 | 100.00 | 0.00 | 100.00 | 0.00 | 0.00 | 0.00 | 0.00 | 0.00 | 0.00 | 0.00 | 0.00 | 100.00 |
| Char Kukurmari* | 96 | 100.00 | 0.00 | 98.96 | 1.04 | 0.00 | 0.00 | 0.00 | 0.00 | 0.00 | 0.00 | 0.00 | 100.00 |
| Char Phuljore* | 1129 | 100.00 | 10.81 | 88.49 | 0.35 | 0.09 | 0.00 | 0.00 | 0.00 | 0.18 | 0.09 | 0.00 | 99.47 |
| Char Phuljore | 506 | 100.00 | 0.20 | 99.60 | 0.00 | 0.00 | 0.00 | 0.00 | 0.00 | 0.20 | 0.00 | 0.00 | 99.21 |
| Kaijarchar | 361 | 100.00 | 0.28 | 97.78 | 1.11 | 0.28 | 0.00 | 0.00 | 0.00 | 0.28 | 0.28 | 0.00 | 99.72 |
| Phuljor | 262 | 100.00 | 45.80 | 54.20 | 0.00 | 0.00 | 0.00 | 0.00 | 0.00 | 0.00 | 0.00 | 0.00 | 99.62 |
| Dighalkandi* | 1130 | 100.00 | 10.35 | 86.81 | 0.97 | 0.00 | 0.00 | 0.00 | 0.00 | 1.59 | 0.27 | 0.00 | 99.73 |
| Hatmagura* | 569 | 100.00 | 0.18 | 98.42 | 0.35 | 0.00 | 0.00 | 0.00 | 0.00 | 0.88 | 0.18 | 0.00 | 100.00 |
| Atamari | 222 | 100.00 | 0.00 | 99.10 | 0.45 | 0.00 | 0.00 | 0.00 | 0.00 | 0.00 | 0.45 | 0.00 | 100.00 |
| Hatmagura | 347 | 100.00 | 0.29 | 97.98 | 0.29 | 0.00 | 0.00 | 0.00 | 0.00 | 1.44 | 0.00 | 0.00 | 100.00 |
| Jorkhali Golabari* | 1900 | 100.00 | 5.74 | 86.68 | 5.74 | 0.00 | 0.00 | 0.05 | 0.00 | 1.79 | 0.00 | 0.00 | 99.89 |
| Char Golabari | 1060 | 100.00 | 9.25 | 88.40 | 0.00 | 0.00 | 0.00 | 0.09 | 0.00 | 2.26 | 0.00 | 0.00 | 99.81 |
| Jorkhali Golabari | 373 | 100.00 | 1.61 | 69.71 | 28.69 | 0.00 | 0.00 | 0.00 | 0.00 | 0.00 | 0.00 | 0.00 | 100.00 |
| Partabaju | 294 | 100.00 | 1.70 | 96.60 | 0.34 | 0.00 | 0.00 | 0.00 | 0.00 | 1.36 | 0.00 | 0.00 | 100.00 |
| Ramchandrapur | 173 | 100.00 | 0.00 | 95.95 | 0.58 | 0.00 | 0.00 | 0.00 | 0.00 | 3.47 | 0.00 | 0.00 | 100.00 |
| Kaladaha* | 288 | 100.00 | 10.07 | 88.54 | 0.00 | 0.00 | 0.00 | 0.00 | 0.00 | 1.39 | 0.00 | 0.00 | 100.00 |
| Kamarpara* | 380 | 100.00 | 26.58 | 72.11 | 0.79 | 0.00 | 0.00 | 0.00 | 0.00 | 0.53 | 0.00 | 0.00 | 99.74 |
| Khamar Magura* | 672 | 100.00 | 23.21 | 75.30 | 0.30 | 0.00 | 0.00 | 0.00 | 0.00 | 1.19 | 0.00 | 0.00 | 99.85 |
| Chandabari | 121 | 100.00 | 4.96 | 95.04 | 0.00 | 0.00 | 0.00 | 0.00 | 0.00 | 0.00 | 0.00 | 0.00 | 100.00 |
| Khamar Magura | 551 | 100.00 | 27.22 | 70.96 | 0.36 | 0.00 | 0.00 | 0.00 | 0.00 | 1.45 | 0.00 | 0.00 | 99.82 |
| Khilkati* | 928 | 100.00 | 10.45 | 85.24 | 0.22 | 0.00 | 0.00 | 0.11 | 0.00 | 3.99 | 0.00 | 0.00 | 99.78 |
| Kukurmari* | 409 | 100.00 | 3.67 | 96.09 | 0.00 | 0.00 | 0.00 | 0.00 | 0.00 | 0.24 | 0.00 | 0.00 | 99.76 |
| Phularpara* | 269 | 100.00 | 25.28 | 72.86 | 0.37 | 0.00 | 0.00 | 0.00 | 0.00 | 1.12 | 0.00 | 0.37 | 100.00 |
| Karaichara Union | 10722 | 100.00 | 32.28 | 61.09 | 2.35 | 0.01 | 0.00 | 0.17 | 0.00 | 3.93 | 0.04 | 0.14 | 99.81 |
| Rural | 10722 | 100.00 | 32.28 | 61.09 | 2.35 | 0.01 | 0.00 | 0.17 | 0.00 | 3.93 | 0.04 | 0.14 | 99.81 |
| Urban | 0 | 0.00 | 0.00 | 0.00 | 0.00 | 0.00 | 0.00 | 0.00 | 0.00 | 0.00 | 0.00 | 0.00 | 0.00 |
| Bagulargar (1st Portion)* | 345 | 100.00 | 13.04 | 77.39 | 0.00 | 0.00 | 0.00 | 2.32 | 0.00 | 3.77 | 0.00 | 3.48 | 100.00 |
| Bagulargar (1st Part) | 235 | 100.00 | 19.15 | 76.60 | 0.00 | 0.00 | 0.00 | 3.40 | 0.00 | 0.85 | 0.00 | 0.00 | 100.00 |
| Bagulargar (2nd Part) | 110 | 100.00 | 0.00 | 79.09 | 0.00 | 0.00 | 0.00 | 0.00 | 0.00 | 10.00 | 0.00 | 10.91 | 100.00 |
| Bara Bhangbari* | 924 | 100.00 | 41.88 | 55.74 | 0.11 | 0.00 | 0.00 | 0.11 | 0.00 | 2.06 | 0.11 | 0.00 | 99.78 |
| Bhelamari* | 1485 | 100.00 | 39.73 | 54.48 | 2.29 | 0.00 | 0.00 | 0.00 | 0.00 | 3.43 | 0.07 | 0.00 | 99.80 |
| Binodtangi* | 1290 | 100.00 | 26.74 | 68.45 | 2.79 | 0.00 | 0.00 | 0.08 | 0.00 | 1.94 | 0.00 | 0.00 | 99.77 |
| Binodtangi | 599 | 100.00 | 24.71 | 67.11 | 5.51 | 0.00 | 0.00 | 0.17 | 0.00 | 2.50 | 0.00 | 0.00 | 100.00 |
| Ilshamari | 326 | 100.00 | 35.58 | 61.96 | 0.92 | 0.00 | 0.00 | 0.00 | 0.00 | 1.53 | 0.00 | 0.00 | 100.00 |
| Laldoba | 365 | 100.00 | 22.19 | 76.44 | 0.00 | 0.00 | 0.00 | 0.00 | 0.00 | 1.37 | 0.00 | 0.00 | 99.18 |
| Char Gujamanika* | 683 | 100.00 | 32.65 | 60.18 | 2.49 | 0.00 | 0.00 | 0.00 | 0.00 | 4.69 | 0.00 | 0.00 | 99.71 |

| Administrative Unit, Location and Community | General Household | Percentage of Source of Cooking Fuel | | | | | | | | | | | Percentage of Electricity Coverage |
|---|-------------------|--------------------------------------|-----------------------|--------------------------|---------------------------------|--------------------|---------------|-------------|-------------|-------------|-------------|-------------|------------------------------------|
| | | Total | Straw/Leaf/ Bran/Husk | Wood/Chalk/ Chopped Wood | Wood-coal/ Charcoal/ Dried Dung | Kerosene/ Paraffin | Petrol/Diesel | Electricity | Supply Gas | LP Gas | Biogas | Others | |
| 1 | 2 | 3 | 4 | 5 | 6 | 7 | 8 | 9 | 10 | 11 | 12 | 13 | 14 |
| Chhota Bhangbari* | 237 | 100.00 | 29.96 | 65.82 | 0.00 | 0.00 | 0.00 | 0.42 | 0.00 | 3.38 | 0.00 | 0.42 | 99.16 |
| Dhalirbanda* | 344 | 100.00 | 25.00 | 63.95 | 8.14 | 0.00 | 0.00 | 0.29 | 0.00 | 2.62 | 0.00 | 0.00 | 100.00 |
| Garpara (1st Portion)* | 116 | 100.00 | 11.21 | 74.14 | 3.45 | 0.00 | 0.00 | 0.00 | 0.00 | 11.21 | 0.00 | 0.00 | 100.00 |
| Garpara (1st Part) | 116 | 100.00 | 11.21 | 74.14 | 3.45 | 0.00 | 0.00 | 0.00 | 0.00 | 11.21 | 0.00 | 0.00 | 100.00 |
| Garpara (2nd Portion)* | 303 | 100.00 | 5.94 | 73.93 | 0.00 | 0.00 | 0.00 | 0.00 | 0.00 | 20.13 | 0.00 | 0.00 | 99.01 |
| Garpara (2nd Part) | 303 | 100.00 | 5.94 | 73.93 | 0.00 | 0.00 | 0.00 | 0.00 | 0.00 | 20.13 | 0.00 | 0.00 | 99.01 |
| Ghughumari* | 805 | 100.00 | 21.99 | 73.29 | 1.61 | 0.00 | 0.00 | 0.00 | 0.00 | 3.11 | 0.00 | 0.00 | 100.00 |
| Ghugumari Nijpara | 455 | 100.00 | 27.69 | 66.59 | 0.66 | 0.00 | 0.00 | 0.00 | 0.00 | 5.05 | 0.00 | 0.00 | 100.00 |
| Mathabhangapara | 350 | 100.00 | 14.57 | 82.00 | 2.86 | 0.00 | 0.00 | 0.00 | 0.00 | 0.57 | 0.00 | 0.00 | 100.00 |
| Jatirpara* | 790 | 100.00 | 38.23 | 61.39 | 0.13 | 0.00 | 0.00 | 0.00 | 0.00 | 0.13 | 0.00 | 0.13 | 100.00 |
| Kajla* | 21 | 100.00 | 4.76 | 61.90 | 9.52 | 0.00 | 0.00 | 0.00 | 0.00 | 23.81 | 0.00 | 0.00 | 100.00 |
| Karaichara* | 1960 | 100.00 | 41.58 | 47.50 | 4.80 | 0.00 | 0.00 | 0.26 | 0.00 | 5.82 | 0.05 | 0.00 | 99.80 |
| Pashchim Karaichara (Mahisbathan) | 695 | 100.00 | 39.86 | 48.06 | 1.44 | 0.00 | 0.00 | 0.72 | 0.00 | 9.93 | 0.00 | 0.00 | 100.00 |
| Purba Karaichara | 1265 | 100.00 | 42.53 | 47.19 | 6.64 | 0.00 | 0.00 | 0.00 | 0.00 | 3.56 | 0.08 | 0.00 | 99.68 |
| Kumarpara* | 143 | 100.00 | 6.29 | 84.62 | 0.00 | 0.00 | 0.00 | 0.00 | 0.00 | 9.09 | 0.00 | 0.00 | 100.00 |
| Nalchhia (Part)* | 1276 | 100.00 | 29.70 | 65.75 | 1.72 | 0.08 | 0.00 | 0.08 | 0.00 | 2.51 | 0.08 | 0.08 | 99.92 |
| Pashchim Nalchhia | 792 | 100.00 | 23.23 | 71.09 | 2.78 | 0.13 | 0.00 | 0.00 | 0.00 | 2.65 | 0.00 | 0.13 | 99.87 |
| Purba Nalchhia | 484 | 100.00 | 40.29 | 57.02 | 0.00 | 0.00 | 0.00 | 0.21 | 0.00 | 2.27 | 0.21 | 0.00 | 100.00 |
| Sidhuli Union | 6392 | 100.00 | 17.47 | 68.76 | 9.28 | 0.00 | 0.00 | 0.03 | 0.00 | 4.46 | 0.00 | 0.00 | 99.55 |
| Rural | 3784 | 100.00 | 17.84 | 74.18 | 6.45 | 0.00 | 0.00 | 0.03 | 0.00 | 1.51 | 0.00 | 0.00 | 99.74 |
| Urban | 2608 | 100.00 | 16.95 | 60.89 | 13.38 | 0.00 | 0.00 | 0.04 | 0.00 | 8.74 | 0.00 | 0.00 | 99.27 |
| Bayra* | 204 | 100.00 | 47.06 | 52.94 | 0.00 | 0.00 | 0.00 | 0.00 | 0.00 | 0.00 | 0.00 | 0.00 | 98.04 |
| Bhatian* | 2608 | 100.00 | 16.95 | 60.89 | 13.38 | 0.00 | 0.00 | 0.04 | 0.00 | 8.74 | 0.00 | 0.00 | 99.27 |
| Bir Bhatian | 776 | 100.00 | 7.99 | 72.29 | 2.06 | 0.00 | 0.00 | 0.13 | 0.00 | 17.53 | 0.00 | 0.00 | 99.10 |
| Bir Lotabar | 616 | 100.00 | 7.63 | 63.31 | 18.18 | 0.00 | 0.00 | 0.00 | 0.00 | 10.88 | 0.00 | 0.00 | 99.19 |
| Char Bhatian | 1216 | 100.00 | 27.38 | 52.38 | 18.17 | 0.00 | 0.00 | 0.00 | 0.00 | 2.06 | 0.00 | 0.00 | 99.42 |
| Binjali Rampur* | 2 | 100.00 | 0.00 | 100.00 | 0.00 | 0.00 | 0.00 | 0.00 | 0.00 | 0.00 | 0.00 | 0.00 | 100.00 |
| Char Lotabar* | 1490 | 100.00 | 25.37 | 56.38 | 16.04 | 0.00 | 0.00 | 0.07 | 0.00 | 2.15 | 0.00 | 0.00 | 99.80 |
| Char Madangopal* | 260 | 100.00 | 37.69 | 60.77 | 0.38 | 0.00 | 0.00 | 0.00 | 0.00 | 1.15 | 0.00 | 0.00 | 100.00 |
| Char Nandina* | 206 | 100.00 | 26.70 | 72.82 | 0.49 | 0.00 | 0.00 | 0.00 | 0.00 | 0.00 | 0.00 | 0.00 | 100.00 |
| Ghona Madangopal* | 73 | 100.00 | 2.74 | 87.67 | 2.74 | 0.00 | 0.00 | 0.00 | 0.00 | 6.85 | 0.00 | 0.00 | 100.00 |
| Hatbari* | 363 | 100.00 | 0.28 | 99.45 | 0.00 | 0.00 | 0.00 | 0.00 | 0.00 | 0.28 | 0.00 | 0.00 | 99.17 |
| Kaziabari* | 142 | 100.00 | 11.97 | 85.92 | 0.00 | 0.00 | 0.00 | 0.00 | 0.00 | 2.11 | 0.00 | 0.00 | 100.00 |
| Kulupara* | 70 | 100.00 | 0.00 | 100.00 | 0.00 | 0.00 | 0.00 | 0.00 | 0.00 | 0.00 | 0.00 | 0.00 | 100.00 |
| Mahmudpur* | 47 | 100.00 | 6.38 | 93.62 | 0.00 | 0.00 | 0.00 | 0.00 | 0.00 | 0.00 | 0.00 | 0.00 | 100.00 |
| Mujahata* | 90 | 100.00 | 0.00 | 100.00 | 0.00 | 0.00 | 0.00 | 0.00 | 0.00 | 0.00 | 0.00 | 0.00 | 100.00 |
| Noapara* | 6 | 100.00 | 0.00 | 100.00 | 0.00 | 0.00 | 0.00 | 0.00 | 0.00 | 0.00 | 0.00 | 0.00 | 100.00 |
| Rampur* | 56 | 100.00 | 28.57 | 71.43 | 0.00 | 0.00 | 0.00 | 0.00 | 0.00 | 0.00 | 0.00 | 0.00 | 100.00 |
| Rayer Chhara (Rayerpara)* | 218 | 100.00 | 0.00 | 95.87 | 0.46 | 0.00 | 0.00 | 0.00 | 0.00 | 3.67 | 0.00 | 0.00 | 100.00 |
| Sadrabari* | 402 | 100.00 | 1.24 | 97.76 | 0.00 | 0.00 | 0.00 | 0.00 | 0.00 | 1.00 | 0.00 | 0.00 | 100.00 |
| Sidhuli* | 90 | 100.00 | 1.11 | 98.89 | 0.00 | 0.00 | 0.00 | 0.00 | 0.00 | 0.00 | 0.00 | 0.00 | 100.00 |
| Sonapatal* | 15 | 100.00 | 20.00 | 80.00 | 0.00 | 0.00 | 0.00 | 0.00 | 0.00 | 0.00 | 0.00 | 0.00 | 100.00 |
| Telipara* | 50 | 100.00 | 0.00 | 98.00 | 0.00 | 0.00 | 0.00 | 0.00 | 0.00 | 2.00 | 0.00 | 0.00 | 100.00 |
| Melandaha Upazila | 91317 | 100.00 | 34.36 | 58.34 | 3.15 | 0.02 | 0.02 | 0.09 | 0.00 | 3.91 | 0.06 | 0.06 | 99.45 |
| Rural | 76457 | 100.00 | 36.09 | 58.09 | 3.00 | 0.02 | 0.01 | 0.08 | 0.00 | 2.61 | 0.04 | 0.06 | 99.43 |
| Urban | 14860 | 100.00 | 25.43 | 59.60 | 3.92 | 0.01 | 0.03 | 0.15 | 0.00 | 10.64 | 0.15 | 0.06 | 99.52 |
| Hazrabari Paurashava | 4990 | 100.00 | 31.06 | 56.51 | 7.96 | 0.02 | 0.08 | 0.14 | 0.00 | 3.97 | 0.16 | 0.10 | 99.26 |
| Ward No. 01 | 562 | 100.00 | 30.25 | 59.43 | 3.20 | 0.00 | 0.00 | 0.00 | 0.00 | 7.12 | 0.00 | 0.00 | 99.29 |
| Dhaluabari (2nd Khanda) (Part)* | 93 | 100.00 | 72.04 | 27.96 | 0.00 | 0.00 | 0.00 | 0.00 | 0.00 | 0.00 | 0.00 | 0.00 | 100.00 |
| Dhaluabari (2nd Part) | 93 | 100.00 | 72.04 | 27.96 | 0.00 | 0.00 | 0.00 | 0.00 | 0.00 | 0.00 | 0.00 | 0.00 | 100.00 |
| Gojamanika* | 314 | 100.00 | 28.34 | 70.70 | 0.64 | 0.00 | 0.00 | 0.00 | 0.00 | 0.32 | 0.00 | 0.00 | 98.73 |
| Gojamanika (Part) | 314 | 100.00 | 28.34 | 70.70 | 0.64 | 0.00 | 0.00 | 0.00 | 0.00 | 0.32 | 0.00 | 0.00 | 98.73 |
| Konamalancha (Part)* | 155 | 100.00 | 9.03 | 55.48 | 10.32 | 0.00 | 0.00 | 0.00 | 0.00 | 25.16 | 0.00 | 0.00 | 100.00 |
| Ward No. 02 | 717 | 100.00 | 65.27 | 29.71 | 0.84 | 0.00 | 0.00 | 0.14 | 0.00 | 4.04 | 0.00 | 0.00 | 98.74 |
| Dhaluabari (1st Khanda)* | 582 | 100.00 | 76.63 | 20.62 | 1.03 | 0.00 | 0.00 | 0.17 | 0.00 | 1.55 | 0.00 | 0.00 | 98.63 |
| Dhaluabari (1st Part) | 582 | 100.00 | 76.63 | 20.62 | 1.03 | 0.00 | 0.00 | 0.17 | 0.00 | 1.55 | 0.00 | 0.00 | 98.63 |
| Dhaluabari (2nd Khanda) (Part)* | 36 | 100.00 | 0.00 | 86.11 | 0.00 | 0.00 | 0.00 | 0.00 | 0.00 | 13.89 | 0.00 | 0.00 | 100.00 |
| Dhaluabari (2nd Part) | 36 | 100.00 | 0.00 | 86.11 | 0.00 | 0.00 | 0.00 | 0.00 | 0.00 | 13.89 | 0.00 | 0.00 | 100.00 |
| Konamalancha (Part)* | 99 | 100.00 | 22.22 | 62.63 | 0.00 | 0.00 | 0.00 | 0.00 | 0.00 | 15.15 | 0.00 | 0.00 | 98.99 |

| Administrative Unit, Location and Community | General Household | Percentage of Source of Cooking Fuel | | | | | | | | | | | Percentage of Electricity Coverage |
|---|-------------------|--------------------------------------|-----------------------|--------------------------|---------------------------------|--------------------|---------------|-------------|-------------|--------------|-------------|-------------|------------------------------------|
| | | Total | Straw/Leaf/ Bran/Husk | Wood/Chalk/ Chopped Wood | Wood-coal/ Charcoal/ Dried Dung | Kerosene/ Paraffin | Petrol/Diesel | Electricity | Supply Gas | LP Gas | Biogas | Others | |
| 1 | 2 | 3 | 4 | 5 | 6 | 7 | 8 | 9 | 10 | 11 | 12 | 13 | 14 |
| Ward No. 03 | 553 | 100.00 | 26.94 | 72.33 | 0.00 | 0.00 | 0.00 | 0.00 | 0.00 | 0.72 | 0.00 | 0.00 | 99.64 |
| Brahmanpara (Part)* | 553 | 100.00 | 26.94 | 72.33 | 0.00 | 0.00 | 0.00 | 0.00 | 0.00 | 0.72 | 0.00 | 0.00 | 99.64 |
| Ward No. 04 | 359 | 100.00 | 13.09 | 69.64 | 15.32 | 0.00 | 0.00 | 0.00 | 0.00 | 1.95 | 0.00 | 0.00 | 98.89 |
| Brahmanpara (Part)* | 359 | 100.00 | 13.09 | 69.64 | 15.32 | 0.00 | 0.00 | 0.00 | 0.00 | 1.95 | 0.00 | 0.00 | 98.89 |
| Ward No. 05 | 488 | 100.00 | 17.01 | 48.36 | 32.79 | 0.00 | 0.00 | 1.23 | 0.00 | 0.61 | 0.00 | 0.00 | 100.00 |
| Char Adiarpara* | 153 | 100.00 | 49.67 | 46.41 | 0.00 | 0.00 | 0.00 | 3.92 | 0.00 | 0.00 | 0.00 | 0.00 | 100.00 |
| Dilalerpara* | 335 | 100.00 | 2.09 | 49.25 | 47.76 | 0.00 | 0.00 | 0.00 | 0.00 | 0.90 | 0.00 | 0.00 | 100.00 |
| Naya Para | 335 | 100.00 | 2.09 | 49.25 | 47.76 | 0.00 | 0.00 | 0.00 | 0.00 | 0.90 | 0.00 | 0.00 | 100.00 |
| Ward No. 06 | 788 | 100.00 | 24.87 | 54.31 | 19.29 | 0.00 | 0.13 | 0.00 | 0.00 | 1.02 | 0.00 | 0.38 | 100.00 |
| Bir Adiarpara* | 135 | 100.00 | 61.48 | 34.07 | 0.00 | 0.00 | 0.00 | 0.00 | 0.00 | 4.44 | 0.00 | 0.00 | 100.00 |
| Dilalerpara (Part)* | 653 | 100.00 | 17.30 | 58.50 | 23.28 | 0.00 | 0.15 | 0.00 | 0.00 | 0.31 | 0.00 | 0.46 | 100.00 |
| Ward No. 07 | 465 | 100.00 | 19.78 | 71.61 | 0.43 | 0.00 | 0.22 | 0.00 | 0.00 | 7.53 | 0.22 | 0.22 | 98.71 |
| Gurmapara* | 47 | 100.00 | 74.47 | 25.53 | 0.00 | 0.00 | 0.00 | 0.00 | 0.00 | 0.00 | 0.00 | 0.00 | 93.62 |
| Hazrabari* | 418 | 100.00 | 13.64 | 76.79 | 0.48 | 0.00 | 0.24 | 0.00 | 0.00 | 8.37 | 0.24 | 0.24 | 99.28 |
| Ward No. 08 | 592 | 100.00 | 7.77 | 78.89 | 0.51 | 0.00 | 0.17 | 0.00 | 0.00 | 11.49 | 1.18 | 0.00 | 98.14 |
| Jagatpatta* | 216 | 100.00 | 1.39 | 87.04 | 1.39 | 0.00 | 0.46 | 0.00 | 0.00 | 9.26 | 0.46 | 0.00 | 99.07 |
| Konamalancha (Part)* | 376 | 100.00 | 11.44 | 74.20 | 0.00 | 0.00 | 0.00 | 0.00 | 0.00 | 12.77 | 1.60 | 0.00 | 97.61 |
| Karaichara | 279 | 100.00 | 15.41 | 65.59 | 0.00 | 0.00 | 0.00 | 0.00 | 0.00 | 16.85 | 2.15 | 0.00 | 100.00 |
| Konamalancha (Part) | 97 | 100.00 | 0.00 | 98.97 | 0.00 | 0.00 | 0.00 | 0.00 | 0.00 | 1.03 | 0.00 | 0.00 | 90.72 |
| Ward No. 09 | 466 | 100.00 | 64.16 | 34.12 | 0.21 | 0.21 | 0.21 | 0.00 | 0.00 | 0.86 | 0.00 | 0.21 | 99.79 |
| Fulkocho* | 311 | 100.00 | 47.27 | 51.13 | 0.32 | 0.00 | 0.00 | 0.00 | 0.00 | 0.96 | 0.00 | 0.32 | 99.68 |
| China Shukarpar | 91 | 100.00 | 94.51 | 1.10 | 0.00 | 0.00 | 0.00 | 0.00 | 0.00 | 3.30 | 0.00 | 1.10 | 100.00 |
| Fulkocho | 220 | 100.00 | 27.73 | 71.82 | 0.45 | 0.00 | 0.00 | 0.00 | 0.00 | 0.00 | 0.00 | 0.00 | 99.55 |
| Paharipatal* | 155 | 100.00 | 98.06 | 0.00 | 0.00 | 0.65 | 0.65 | 0.00 | 0.00 | 0.65 | 0.00 | 0.00 | 100.00 |
| Melandaha Paurashava | 8898 | 100.00 | 22.20 | 60.74 | 1.74 | 0.01 | 0.01 | 0.17 | 0.00 | 14.94 | 0.15 | 0.04 | 99.65 |
| Ward No. 01 | 850 | 100.00 | 3.53 | 88.71 | 1.88 | 0.00 | 0.00 | 0.00 | 0.00 | 5.88 | 0.00 | 0.00 | 99.88 |
| Nayanagar (Part)* | 850 | 100.00 | 3.53 | 88.71 | 1.88 | 0.00 | 0.00 | 0.00 | 0.00 | 5.88 | 0.00 | 0.00 | 99.88 |
| Purba Nayanagar | 850 | 100.00 | 3.53 | 88.71 | 1.88 | 0.00 | 0.00 | 0.00 | 0.00 | 5.88 | 0.00 | 0.00 | 99.88 |
| Ward No. 02 | 437 | 100.00 | 32.95 | 62.47 | 0.23 | 0.00 | 0.00 | 0.00 | 0.00 | 3.66 | 0.69 | 0.00 | 98.40 |
| Dighalerbari* | 232 | 100.00 | 1.29 | 91.81 | 0.43 | 0.00 | 0.00 | 0.00 | 0.00 | 5.17 | 1.29 | 0.00 | 98.28 |
| Nayanagar (Part)* | 205 | 100.00 | 68.78 | 29.27 | 0.00 | 0.00 | 0.00 | 0.00 | 0.00 | 1.95 | 0.00 | 0.00 | 98.54 |
| Pashchim Nayanagar | 205 | 100.00 | 68.78 | 29.27 | 0.00 | 0.00 | 0.00 | 0.00 | 0.00 | 1.95 | 0.00 | 0.00 | 98.54 |
| Ward No. 03 | 1144 | 100.00 | 33.22 | 56.21 | 0.52 | 0.00 | 0.09 | 0.35 | 0.00 | 9.62 | 0.00 | 0.00 | 99.65 |
| Chakdaha* | 587 | 100.00 | 45.83 | 43.61 | 1.02 | 0.00 | 0.00 | 0.17 | 0.00 | 9.37 | 0.00 | 0.00 | 99.83 |
| Sadarbari* | 557 | 100.00 | 19.93 | 69.48 | 0.00 | 0.00 | 0.18 | 0.54 | 0.00 | 9.87 | 0.00 | 0.00 | 99.46 |
| Ward No. 04 | 819 | 100.00 | 37.85 | 53.60 | 0.98 | 0.00 | 0.00 | 0.00 | 0.00 | 7.45 | 0.12 | 0.00 | 99.88 |
| Jalalpur (Part)* | 234 | 100.00 | 50.43 | 41.45 | 0.85 | 0.00 | 0.00 | 0.00 | 0.00 | 7.26 | 0.00 | 0.00 | 99.57 |
| Uttar Jalalpur | 234 | 100.00 | 50.43 | 41.45 | 0.85 | 0.00 | 0.00 | 0.00 | 0.00 | 7.26 | 0.00 | 0.00 | 99.57 |
| Shahjadpur (Part)* | 585 | 100.00 | 32.82 | 58.46 | 1.03 | 0.00 | 0.00 | 0.00 | 0.00 | 7.52 | 0.17 | 0.00 | 100.00 |
| Uttar Shahjadpur | 585 | 100.00 | 32.82 | 58.46 | 1.03 | 0.00 | 0.00 | 0.00 | 0.00 | 7.52 | 0.17 | 0.00 | 100.00 |
| Ward No. 05 | 1325 | 100.00 | 13.58 | 62.49 | 6.87 | 0.00 | 0.00 | 0.30 | 0.00 | 16.23 | 0.53 | 0.00 | 99.55 |
| Adipati (Part)* | 702 | 100.00 | 9.12 | 65.81 | 0.71 | 0.00 | 0.00 | 0.43 | 0.00 | 22.93 | 1.00 | 0.00 | 100.00 |
| Uttar Adipait | 702 | 100.00 | 9.12 | 65.81 | 0.71 | 0.00 | 0.00 | 0.43 | 0.00 | 22.93 | 1.00 | 0.00 | 100.00 |
| Shahjadpur (Part)* | 623 | 100.00 | 18.62 | 58.75 | 13.80 | 0.00 | 0.00 | 0.16 | 0.00 | 8.67 | 0.00 | 0.00 | 99.04 |
| Pashchim Shahjadpur | 623 | 100.00 | 18.62 | 58.75 | 13.80 | 0.00 | 0.00 | 0.16 | 0.00 | 8.67 | 0.00 | 0.00 | 99.04 |
| Ward No. 06 | 773 | 100.00 | 24.45 | 56.27 | 0.91 | 0.00 | 0.00 | 0.13 | 0.00 | 17.85 | 0.00 | 0.39 | 99.87 |
| Baghadoba (Part)* | 134 | 100.00 | 73.88 | 19.40 | 0.00 | 0.00 | 0.00 | 0.00 | 0.00 | 6.72 | 0.00 | 0.00 | 99.25 |
| Purba Uttar Baghadoba | 134 | 100.00 | 73.88 | 19.40 | 0.00 | 0.00 | 0.00 | 0.00 | 0.00 | 6.72 | 0.00 | 0.00 | 99.25 |
| Jalalpur (Part)* | 123 | 100.00 | 31.71 | 13.82 | 4.07 | 0.00 | 0.00 | 0.00 | 0.00 | 48.78 | 0.00 | 1.63 | 100.00 |
| Dakkhin Jalalpur | 123 | 100.00 | 31.71 | 13.82 | 4.07 | 0.00 | 0.00 | 0.00 | 0.00 | 48.78 | 0.00 | 1.63 | 100.00 |
| Phulsenna* | 400 | 100.00 | 6.75 | 78.25 | 0.50 | 0.00 | 0.00 | 0.25 | 0.00 | 14.00 | 0.00 | 0.25 | 100.00 |
| Shahjadpur (Part)* | 116 | 100.00 | 20.69 | 68.10 | 0.00 | 0.00 | 0.00 | 0.00 | 0.00 | 11.21 | 0.00 | 0.00 | 100.00 |
| Dakkhin Shahjadpur | 116 | 100.00 | 20.69 | 68.10 | 0.00 | 0.00 | 0.00 | 0.00 | 0.00 | 11.21 | 0.00 | 0.00 | 100.00 |
| Ward No. 07 | 1030 | 100.00 | 19.03 | 66.31 | 0.78 | 0.10 | 0.00 | 0.00 | 0.00 | 13.79 | 0.00 | 0.00 | 99.42 |
| Adipait (Part)* | 344 | 100.00 | 11.34 | 64.53 | 1.45 | 0.29 | 0.00 | 0.00 | 0.00 | 22.38 | 0.00 | 0.00 | 99.13 |
| Dakkhin Adipait | 344 | 100.00 | 11.34 | 64.53 | 1.45 | 0.29 | 0.00 | 0.00 | 0.00 | 22.38 | 0.00 | 0.00 | 99.13 |
| Baghadoba (Part)* | 100 | 100.00 | 3.00 | 95.00 | 2.00 | 0.00 | 0.00 | 0.00 | 0.00 | 0.00 | 0.00 | 0.00 | 99.00 |
| Pashchim Baghadoba | 100 | 100.00 | 3.00 | 95.00 | 2.00 | 0.00 | 0.00 | 0.00 | 0.00 | 0.00 | 0.00 | 0.00 | 99.00 |
| Gobindapur 1st Khanda (Part)* | 138 | 100.00 | 26.09 | 48.55 | 0.00 | 0.00 | 0.00 | 0.00 | 0.00 | 25.36 | 0.00 | 0.00 | 100.00 |

| Administrative Unit, Location and Community | General Household | Percentage of Source of Cooking Fuel | | | | | | | | | | | Percentage of Electricity Coverage |
|---|-------------------|--------------------------------------|-----------------------|--------------------------|---------------------------------|--------------------|---------------|-------------|-------------|--------------|-------------|-------------|------------------------------------|
| | | Total | Straw/Leaf/ Bran/Husk | Wood/Chalk/ Chopped Wood | Wood-coal/ Charcoal/ Dried Dung | Kerosene/ Paraffin | Petrol/Diesel | Electricity | Supply Gas | LP Gas | Biogas | Others | |
| 1 | 2 | 3 | 4 | 5 | 6 | 7 | 8 | 9 | 10 | 11 | 12 | 13 | 14 |
| Purba Nagerpara | 138 | 100.00 | 26.09 | 48.55 | 0.00 | 0.00 | 0.00 | 0.00 | 0.00 | 25.36 | 0.00 | 0.00 | 100.00 |
| Melandaha (Part)* | 448 | 100.00 | 26.34 | 66.74 | 0.22 | 0.00 | 0.00 | 0.00 | 0.00 | 6.70 | 0.00 | 0.00 | 99.55 |
| Baraipara | 292 | 100.00 | 38.36 | 56.16 | 0.00 | 0.00 | 0.00 | 0.00 | 0.00 | 5.48 | 0.00 | 0.00 | 99.66 |
| Purba Milikadanga | 156 | 100.00 | 3.85 | 86.54 | 0.64 | 0.00 | 0.00 | 0.00 | 0.00 | 8.97 | 0.00 | 0.00 | 99.36 |
| Ward No. 08 | 1361 | 100.00 | 24.76 | 53.78 | 0.07 | 0.00 | 0.00 | 0.15 | 0.00 | 21.01 | 0.15 | 0.07 | 99.63 |
| Basudebpur (Part)* | 48 | 100.00 | 70.83 | 22.92 | 0.00 | 0.00 | 0.00 | 0.00 | 0.00 | 6.25 | 0.00 | 0.00 | 100.00 |
| Uttar Basudebpur | 48 | 100.00 | 70.83 | 22.92 | 0.00 | 0.00 | 0.00 | 0.00 | 0.00 | 6.25 | 0.00 | 0.00 | 100.00 |
| Deolabari* | 96 | 100.00 | 14.58 | 81.25 | 1.04 | 0.00 | 0.00 | 0.00 | 0.00 | 3.13 | 0.00 | 0.00 | 100.00 |
| Gobindapur 1st Khanda (Part)* | 935 | 100.00 | 20.21 | 50.91 | 0.00 | 0.00 | 0.00 | 0.11 | 0.00 | 28.56 | 0.21 | 0.00 | 99.57 |
| Debpara | 200 | 100.00 | 31.50 | 65.50 | 0.00 | 0.00 | 0.00 | 0.00 | 0.00 | 3.00 | 0.00 | 0.00 | 99.00 |
| Gobindapur | 263 | 100.00 | 45.25 | 45.25 | 0.00 | 0.00 | 0.00 | 0.00 | 0.00 | 9.51 | 0.00 | 0.00 | 100.00 |
| Gobindapur Nagerpara | 301 | 100.00 | 1.00 | 60.47 | 0.00 | 0.00 | 0.00 | 0.33 | 0.00 | 37.54 | 0.66 | 0.00 | 99.34 |
| Melandaha Bazar | 171 | 100.00 | 2.34 | 25.73 | 0.00 | 0.00 | 0.00 | 0.00 | 0.00 | 71.93 | 0.00 | 0.00 | 100.00 |
| Kamdebbari (Part)* | 152 | 100.00 | 34.87 | 59.21 | 0.00 | 0.00 | 0.00 | 0.00 | 0.00 | 5.26 | 0.00 | 0.66 | 100.00 |
| Kamdebbari | 152 | 100.00 | 34.87 | 59.21 | 0.00 | 0.00 | 0.00 | 0.00 | 0.00 | 5.26 | 0.00 | 0.66 | 100.00 |
| Melandaha (Part)* | 130 | 100.00 | 36.15 | 59.23 | 0.00 | 0.00 | 0.00 | 0.77 | 0.00 | 3.85 | 0.00 | 0.00 | 99.23 |
| Pashchim Malikadanga | 130 | 100.00 | 36.15 | 59.23 | 0.00 | 0.00 | 0.00 | 0.77 | 0.00 | 3.85 | 0.00 | 0.00 | 99.23 |
| Ward No. 09 | 1159 | 100.00 | 18.03 | 53.32 | 1.47 | 0.00 | 0.00 | 0.35 | 0.00 | 26.83 | 0.00 | 0.00 | 100.00 |
| Gobindapur 1st Khanda (Part)* | 700 | 100.00 | 3.00 | 55.43 | 1.86 | 0.00 | 0.00 | 0.14 | 0.00 | 39.57 | 0.00 | 0.00 | 100.00 |
| Gobindapur Nathpara | 72 | 100.00 | 0.00 | 66.67 | 1.39 | 0.00 | 0.00 | 0.00 | 0.00 | 31.94 | 0.00 | 0.00 | 100.00 |
| Kazirpara | 502 | 100.00 | 4.18 | 51.99 | 2.39 | 0.00 | 0.00 | 0.20 | 0.00 | 41.24 | 0.00 | 0.00 | 100.00 |
| Melandaha Bazar | 126 | 100.00 | 0.00 | 62.70 | 0.00 | 0.00 | 0.00 | 0.00 | 0.00 | 37.30 | 0.00 | 0.00 | 100.00 |
| Kamdeb Bari (Part)* | 100 | 100.00 | 66.00 | 22.00 | 1.00 | 0.00 | 0.00 | 0.00 | 0.00 | 11.00 | 0.00 | 0.00 | 100.00 |
| Kamdeb Bari | 100 | 100.00 | 66.00 | 22.00 | 1.00 | 0.00 | 0.00 | 0.00 | 0.00 | 11.00 | 0.00 | 0.00 | 100.00 |
| Pachurpara* | 359 | 100.00 | 33.98 | 57.94 | 0.84 | 0.00 | 0.00 | 0.84 | 0.00 | 6.41 | 0.00 | 0.00 | 100.00 |
| Panchurpara | 359 | 100.00 | 33.98 | 57.94 | 0.84 | 0.00 | 0.00 | 0.84 | 0.00 | 6.41 | 0.00 | 0.00 | 100.00 |
| Adra Union | 5685 | 100.00 | 45.07 | 47.30 | 4.54 | 0.04 | 0.05 | 0.05 | 0.00 | 2.81 | 0.12 | 0.02 | 99.05 |
| Rural | 5685 | 100.00 | 45.07 | 47.30 | 4.54 | 0.04 | 0.05 | 0.05 | 0.00 | 2.81 | 0.12 | 0.02 | 99.05 |
| Urban | 0 | 0.00 | 0.00 | 0.00 | 0.00 | 0.00 | 0.00 | 0.00 | 0.00 | 0.00 | 0.00 | 0.00 | 0.00 |
| Adra* | 1064 | 100.00 | 44.92 | 51.97 | 0.38 | 0.00 | 0.00 | 0.00 | 0.00 | 2.73 | 0.00 | 0.00 | 99.34 |
| Pashchim Adra | 428 | 100.00 | 20.56 | 77.10 | 0.23 | 0.00 | 0.00 | 0.00 | 0.00 | 2.10 | 0.00 | 0.00 | 99.77 |
| Purba Adra | 636 | 100.00 | 61.32 | 35.06 | 0.47 | 0.00 | 0.00 | 0.00 | 0.00 | 3.14 | 0.00 | 0.00 | 99.06 |
| Araz Bagdia* | 52 | 100.00 | 65.38 | 28.85 | 0.00 | 0.00 | 0.00 | 0.00 | 0.00 | 5.77 | 0.00 | 0.00 | 98.08 |
| Baghadoba (Part)* | 1272 | 100.00 | 49.14 | 37.66 | 10.69 | 0.00 | 0.08 | 0.00 | 0.00 | 2.28 | 0.16 | 0.00 | 99.21 |
| Alairpar | 356 | 100.00 | 43.26 | 55.34 | 0.28 | 0.00 | 0.28 | 0.00 | 0.00 | 0.84 | 0.00 | 0.00 | 100.00 |
| Dakkhin Baghadoba | 668 | 100.00 | 45.06 | 31.59 | 20.06 | 0.00 | 0.00 | 0.00 | 0.00 | 2.99 | 0.30 | 0.00 | 98.80 |
| Namabanda Baghadoba | 248 | 100.00 | 68.55 | 28.63 | 0.40 | 0.00 | 0.00 | 0.00 | 0.00 | 2.42 | 0.00 | 0.00 | 99.19 |
| Baluata* | 200 | 100.00 | 47.00 | 51.00 | 0.00 | 0.50 | 0.00 | 1.50 | 0.00 | 0.00 | 0.00 | 0.00 | 99.50 |
| Changdaria* | 153 | 100.00 | 56.86 | 37.91 | 0.65 | 0.00 | 0.00 | 0.00 | 0.00 | 4.58 | 0.00 | 0.00 | 100.00 |
| Dosra Baluata* | 65 | 100.00 | 69.23 | 23.08 | 0.00 | 0.00 | 0.00 | 0.00 | 0.00 | 7.69 | 0.00 | 0.00 | 100.00 |
| Girda* | 139 | 100.00 | 64.75 | 29.50 | 0.00 | 0.00 | 0.00 | 0.00 | 0.00 | 2.16 | 3.60 | 0.00 | 100.00 |
| Gojamanika* | 365 | 100.00 | 61.37 | 34.52 | 2.47 | 0.27 | 0.00 | 0.00 | 0.00 | 1.37 | 0.00 | 0.00 | 100.00 |
| Gojamanika (Part) | 365 | 100.00 | 61.37 | 34.52 | 2.47 | 0.27 | 0.00 | 0.00 | 0.00 | 1.37 | 0.00 | 0.00 | 100.00 |
| Melandaha (Part)* | 395 | 100.00 | 19.24 | 78.48 | 0.00 | 0.00 | 0.00 | 0.00 | 0.00 | 2.03 | 0.00 | 0.25 | 98.73 |
| Melandaha | 395 | 100.00 | 19.24 | 78.48 | 0.00 | 0.00 | 0.00 | 0.00 | 0.00 | 2.03 | 0.00 | 0.25 | 98.73 |
| Melandaha Naoghata* | 206 | 100.00 | 35.92 | 22.33 | 33.01 | 0.00 | 0.49 | 0.00 | 0.00 | 8.25 | 0.00 | 0.00 | 96.12 |
| Tegharia* | 232 | 100.00 | 53.02 | 40.09 | 3.88 | 0.00 | 0.00 | 0.00 | 0.00 | 3.02 | 0.00 | 0.00 | 99.14 |
| Thuri* | 1542 | 100.00 | 39.69 | 55.19 | 2.01 | 0.00 | 0.06 | 0.00 | 0.00 | 3.05 | 0.00 | 0.00 | 98.70 |
| Kuabaid | 182 | 100.00 | 98.35 | 1.10 | 0.00 | 0.00 | 0.00 | 0.00 | 0.00 | 0.55 | 0.00 | 0.00 | 98.90 |
| Kuchiamara | 165 | 100.00 | 92.73 | 3.03 | 0.61 | 0.00 | 0.61 | 0.00 | 0.00 | 3.03 | 0.00 | 0.00 | 98.79 |
| Pashchim Thuri | 256 | 100.00 | 33.98 | 55.08 | 9.77 | 0.00 | 0.00 | 0.00 | 0.00 | 1.17 | 0.00 | 0.00 | 97.27 |
| Purba Thuri | 226 | 100.00 | 41.59 | 50.00 | 0.88 | 0.00 | 0.00 | 0.00 | 0.00 | 7.52 | 0.00 | 0.00 | 99.12 |
| Tankipara | 625 | 100.00 | 14.88 | 81.76 | 0.48 | 0.00 | 0.00 | 0.00 | 0.00 | 2.88 | 0.00 | 0.00 | 98.88 |
| Zogalganj | 88 | 100.00 | 6.82 | 89.77 | 0.00 | 0.00 | 0.00 | 0.00 | 0.00 | 3.41 | 0.00 | 0.00 | 100.00 |
| Char Banipakuria Union | 8969 | 100.00 | 43.34 | 50.18 | 3.26 | 0.00 | 0.00 | 0.12 | 0.00 | 2.87 | 0.13 | 0.10 | 99.10 |
| Rural | 8969 | 100.00 | 43.34 | 50.18 | 3.26 | 0.00 | 0.00 | 0.12 | 0.00 | 2.87 | 0.13 | 0.10 | 99.10 |
| Urban | 0 | 0.00 | 0.00 | 0.00 | 0.00 | 0.00 | 0.00 | 0.00 | 0.00 | 0.00 | 0.00 | 0.00 | 0.00 |
| Atabari* | 225 | 100.00 | 52.00 | 41.78 | 0.00 | 0.00 | 0.00 | 0.00 | 0.00 | 5.33 | 0.44 | 0.44 | 99.11 |
| Bakai* | 439 | 100.00 | 54.44 | 43.51 | 0.00 | 0.00 | 0.00 | 0.23 | 0.00 | 1.59 | 0.23 | 0.00 | 99.32 |

| Administrative Unit, Location and Community | General Household | Percentage of Source of Cooking Fuel | | | | | | | | | | | Percentage of Electricity Coverage |
|---|-------------------|--------------------------------------|-----------------------|--------------------------|---------------------------------|--------------------|---------------|-------------|-------------|-------------|-------------|-------------|------------------------------------|
| | | Total | Straw/Leaf/ Bran/Husk | Wood/Chalk/ Chopped Wood | Wood-coal/ Charcoal/ Dried Dung | Kerosene/ Paraffin | Petrol/Diesel | Electricity | Supply Gas | LP Gas | Biogas | Others | |
| 1 | 2 | 3 | 4 | 5 | 6 | 7 | 8 | 9 | 10 | 11 | 12 | 13 | 14 |
| Bhabanipur* | 76 | 100.00 | 2.63 | 88.16 | 0.00 | 0.00 | 0.00 | 0.00 | 0.00 | 9.21 | 0.00 | 0.00 | 100.00 |
| Bhabki* | 1042 | 100.00 | 34.84 | 62.09 | 0.48 | 0.00 | 0.00 | 0.00 | 0.00 | 2.59 | 0.00 | 0.00 | 99.42 |
| Bhangunidanga* | 199 | 100.00 | 51.26 | 47.24 | 0.50 | 0.00 | 0.00 | 0.00 | 0.00 | 1.01 | 0.00 | 0.00 | 100.00 |
| Char Banipakuria* | 3048 | 100.00 | 49.31 | 42.75 | 6.10 | 0.00 | 0.00 | 0.13 | 0.00 | 1.38 | 0.10 | 0.23 | 98.43 |
| Betmari | 815 | 100.00 | 44.42 | 43.07 | 11.41 | 0.00 | 0.00 | 0.12 | 0.00 | 0.25 | 0.00 | 0.74 | 99.02 |
| Char Palisha Madhyapara | 836 | 100.00 | 53.83 | 35.05 | 9.93 | 0.00 | 0.00 | 0.12 | 0.00 | 0.84 | 0.24 | 0.00 | 97.97 |
| Char Palisha Purbapara | 728 | 100.00 | 46.84 | 49.73 | 1.10 | 0.00 | 0.00 | 0.14 | 0.00 | 2.20 | 0.00 | 0.00 | 99.31 |
| Char Palisha Uttarpara | 669 | 100.00 | 52.32 | 44.39 | 0.30 | 0.00 | 0.00 | 0.15 | 0.00 | 2.54 | 0.15 | 0.15 | 97.31 |
| Char Chandra (Part)* | 852 | 100.00 | 10.56 | 77.70 | 10.09 | 0.00 | 0.00 | 0.12 | 0.00 | 1.53 | 0.00 | 0.00 | 99.88 |
| Madhyerchar | 852 | 100.00 | 10.56 | 77.70 | 10.09 | 0.00 | 0.00 | 0.12 | 0.00 | 1.53 | 0.00 | 0.00 | 99.88 |
| Harinapai* | 378 | 100.00 | 3.70 | 91.53 | 0.00 | 0.00 | 0.00 | 0.00 | 0.00 | 4.50 | 0.26 | 0.00 | 100.00 |
| Mahiramkul* | 599 | 100.00 | 43.41 | 51.59 | 0.17 | 0.00 | 0.00 | 0.00 | 0.00 | 4.67 | 0.17 | 0.00 | 98.83 |
| Randhunigachha* | 254 | 100.00 | 14.17 | 77.17 | 2.76 | 0.00 | 0.00 | 0.00 | 0.00 | 3.94 | 1.57 | 0.39 | 99.61 |
| Rayerbakai* | 667 | 100.00 | 69.12 | 26.84 | 0.30 | 0.00 | 0.00 | 0.45 | 0.00 | 3.15 | 0.15 | 0.00 | 99.10 |
| Shihata* | 746 | 100.00 | 63.00 | 28.95 | 0.00 | 0.00 | 0.00 | 0.00 | 0.00 | 8.04 | 0.00 | 0.00 | 99.46 |
| Shihuri* | 444 | 100.00 | 51.80 | 44.37 | 0.90 | 0.00 | 0.00 | 0.45 | 0.00 | 2.48 | 0.00 | 0.00 | 99.32 |
| Durmut Union | 6246 | 100.00 | 24.69 | 67.98 | 2.77 | 0.00 | 0.02 | 0.00 | 0.00 | 4.45 | 0.00 | 0.10 | 99.39 |
| Rural | 6047 | 100.00 | 24.04 | 68.53 | 2.83 | 0.00 | 0.02 | 0.00 | 0.00 | 4.48 | 0.00 | 0.10 | 99.40 |
| Urban | 199 | 100.00 | 44.22 | 51.26 | 1.01 | 0.00 | 0.00 | 0.00 | 0.00 | 3.52 | 0.00 | 0.00 | 98.99 |
| Ambaria* | 598 | 100.00 | 42.14 | 51.51 | 0.00 | 0.00 | 0.00 | 0.00 | 0.00 | 6.35 | 0.00 | 0.00 | 98.66 |
| Baherchar* | 199 | 100.00 | 44.22 | 51.26 | 1.01 | 0.00 | 0.00 | 0.00 | 0.00 | 3.52 | 0.00 | 0.00 | 98.99 |
| Char Pangshi* | 132 | 100.00 | 0.00 | 99.24 | 0.76 | 0.00 | 0.00 | 0.00 | 0.00 | 0.00 | 0.00 | 0.00 | 98.48 |
| Digar Kalabadha (1st Khanda)* | 71 | 100.00 | 0.00 | 98.59 | 0.00 | 0.00 | 0.00 | 0.00 | 0.00 | 1.41 | 0.00 | 0.00 | 100.00 |
| Digar Kalabadha (1st Part) | 71 | 100.00 | 0.00 | 98.59 | 0.00 | 0.00 | 0.00 | 0.00 | 0.00 | 1.41 | 0.00 | 0.00 | 100.00 |
| Durmut* | 880 | 100.00 | 28.75 | 67.95 | 0.00 | 0.00 | 0.11 | 0.00 | 0.00 | 2.84 | 0.00 | 0.34 | 98.98 |
| Gokulerpara* | 75 | 100.00 | 0.00 | 100.00 | 0.00 | 0.00 | 0.00 | 0.00 | 0.00 | 0.00 | 0.00 | 0.00 | 96.00 |
| Hamla* | 475 | 100.00 | 0.00 | 98.53 | 0.42 | 0.00 | 0.00 | 0.00 | 0.00 | 1.05 | 0.00 | 0.00 | 100.00 |
| Hatija* | 765 | 100.00 | 33.46 | 57.52 | 6.01 | 0.00 | 0.00 | 0.00 | 0.00 | 2.88 | 0.00 | 0.13 | 99.35 |
| Bir Hatija | 437 | 100.00 | 38.90 | 53.78 | 4.12 | 0.00 | 0.00 | 0.00 | 0.00 | 3.20 | 0.00 | 0.00 | 99.54 |
| Char Hatija | 328 | 100.00 | 26.22 | 62.50 | 8.54 | 0.00 | 0.00 | 0.00 | 0.00 | 2.44 | 0.00 | 0.30 | 99.09 |
| Jangalia* | 415 | 100.00 | 20.72 | 73.73 | 0.00 | 0.00 | 0.00 | 0.00 | 0.00 | 5.54 | 0.00 | 0.00 | 99.52 |
| Kalabadha* | 311 | 100.00 | 2.89 | 75.56 | 11.58 | 0.00 | 0.00 | 0.00 | 0.00 | 9.65 | 0.00 | 0.32 | 99.04 |
| Khudiarkanda* | 444 | 100.00 | 5.63 | 93.02 | 0.23 | 0.00 | 0.00 | 0.00 | 0.00 | 0.90 | 0.00 | 0.23 | 99.55 |
| Khudiarkanda | 444 | 100.00 | 5.63 | 93.02 | 0.23 | 0.00 | 0.00 | 0.00 | 0.00 | 0.90 | 0.00 | 0.23 | 99.55 |
| Ruknai* | 690 | 100.00 | 36.52 | 50.14 | 7.97 | 0.00 | 0.00 | 0.00 | 0.00 | 5.36 | 0.00 | 0.00 | 99.71 |
| Sindura Fasal* | 126 | 100.00 | 76.19 | 14.29 | 3.97 | 0.00 | 0.00 | 0.00 | 0.00 | 5.56 | 0.00 | 0.00 | 100.00 |
| Sitanirband* | 136 | 100.00 | 13.97 | 80.15 | 0.74 | 0.00 | 0.00 | 0.00 | 0.00 | 5.15 | 0.00 | 0.00 | 100.00 |
| Sultankhali* | 328 | 100.00 | 7.32 | 70.43 | 7.32 | 0.00 | 0.00 | 0.00 | 0.00 | 14.94 | 0.00 | 0.00 | 100.00 |
| Surulia* | 601 | 100.00 | 30.28 | 65.89 | 0.00 | 0.00 | 0.00 | 0.00 | 0.00 | 3.83 | 0.00 | 0.00 | 100.00 |
| Fulkocho Union | 3005 | 100.00 | 40.97 | 55.34 | 0.23 | 0.00 | 0.00 | 0.17 | 0.00 | 3.16 | 0.07 | 0.07 | 99.47 |
| Rural | 3005 | 100.00 | 40.97 | 55.34 | 0.23 | 0.00 | 0.00 | 0.17 | 0.00 | 3.16 | 0.07 | 0.07 | 99.47 |
| Urban | 0 | 0.00 | 0.00 | 0.00 | 0.00 | 0.00 | 0.00 | 0.00 | 0.00 | 0.00 | 0.00 | 0.00 | 0.00 |
| Char Adiarpara* | 151 | 100.00 | 0.66 | 99.34 | 0.00 | 0.00 | 0.00 | 0.00 | 0.00 | 0.00 | 0.00 | 0.00 | 99.34 |
| Jatir Para | 151 | 100.00 | 0.66 | 99.34 | 0.00 | 0.00 | 0.00 | 0.00 | 0.00 | 0.00 | 0.00 | 0.00 | 99.34 |
| Fulkocho* | 1010 | 100.00 | 34.06 | 63.27 | 0.10 | 0.00 | 0.00 | 0.00 | 0.00 | 2.48 | 0.00 | 0.10 | 99.21 |
| Deberchhara | 198 | 100.00 | 31.82 | 67.17 | 0.00 | 0.00 | 0.00 | 0.00 | 0.00 | 1.01 | 0.00 | 0.00 | 100.00 |
| Fulkocho | 682 | 100.00 | 26.25 | 70.67 | 0.15 | 0.00 | 0.00 | 0.00 | 0.00 | 2.79 | 0.00 | 0.15 | 98.83 |
| Kamalabari | 130 | 100.00 | 78.46 | 18.46 | 0.00 | 0.00 | 0.00 | 0.00 | 0.00 | 3.08 | 0.00 | 0.00 | 100.00 |
| Konamalancha (Part)* | 313 | 100.00 | 31.95 | 65.81 | 0.00 | 0.00 | 0.00 | 0.00 | 0.00 | 2.24 | 0.00 | 0.00 | 100.00 |
| Paharipatal* | 43 | 100.00 | 0.00 | 100.00 | 0.00 | 0.00 | 0.00 | 0.00 | 0.00 | 0.00 | 0.00 | 0.00 | 100.00 |
| Rajapur* | 195 | 100.00 | 13.85 | 84.10 | 0.00 | 0.00 | 0.00 | 0.00 | 0.00 | 2.05 | 0.00 | 0.00 | 100.00 |
| Rekhirpara* | 608 | 100.00 | 43.42 | 50.16 | 0.99 | 0.00 | 0.00 | 0.49 | 0.00 | 4.44 | 0.33 | 0.16 | 99.01 |
| Telipara* | 685 | 100.00 | 72.26 | 22.77 | 0.00 | 0.00 | 0.00 | 0.29 | 0.00 | 4.67 | 0.00 | 0.00 | 99.85 |
| Ghosherpara Union | 9883 | 100.00 | 37.45 | 57.61 | 2.95 | 0.02 | 0.01 | 0.03 | 0.00 | 1.90 | 0.00 | 0.02 | 99.75 |
| Rural | 9883 | 100.00 | 37.45 | 57.61 | 2.95 | 0.02 | 0.01 | 0.03 | 0.00 | 1.90 | 0.00 | 0.02 | 99.75 |
| Urban | 0 | 0.00 | 0.00 | 0.00 | 0.00 | 0.00 | 0.00 | 0.00 | 0.00 | 0.00 | 0.00 | 0.00 | 0.00 |
| Amirti* | 734 | 100.00 | 30.79 | 51.09 | 14.71 | 0.14 | 0.00 | 0.00 | 0.00 | 3.13 | 0.00 | 0.14 | 100.00 |
| Bade Palashtala* | 125 | 100.00 | 76.80 | 18.40 | 0.00 | 0.00 | 0.00 | 0.00 | 0.00 | 4.80 | 0.00 | 0.00 | 100.00 |
| Bagbari* | 1349 | 100.00 | 37.66 | 59.97 | 0.37 | 0.00 | 0.00 | 0.00 | 0.00 | 2.00 | 0.00 | 0.00 | 99.33 |

| Administrative Unit, Location and Community | General Household | Percentage of Source of Cooking Fuel | | | | | | | | | | | Percentage of Electricity Coverage |
|---|-------------------|--------------------------------------|-----------------------|--------------------------|---------------------------------|--------------------|---------------|-------------|-------------|-------------|-------------|-------------|------------------------------------|
| | | Total | Straw/Leaf/ Bran/Husk | Wood/Chalk/ Chopped Wood | Wood-coal/ Charcoal/ Dried Dung | Kerosene/ Paraffin | Petrol/Diesel | Electricity | Supply Gas | LP Gas | Biogas | Others | |
| 1 | 2 | 3 | 4 | 5 | 6 | 7 | 8 | 9 | 10 | 11 | 12 | 13 | 14 |
| Bagbari | 101 | 100.00 | 87.13 | 12.87 | 0.00 | 0.00 | 0.00 | 0.00 | 0.00 | 0.00 | 0.00 | 0.00 | 100.00 |
| Char Bagbari | 182 | 100.00 | 89.56 | 6.04 | 0.00 | 0.00 | 0.00 | 0.00 | 0.00 | 4.40 | 0.00 | 0.00 | 100.00 |
| Dakkhin Bagbari | 204 | 100.00 | 0.00 | 99.02 | 0.00 | 0.00 | 0.00 | 0.00 | 0.00 | 0.98 | 0.00 | 0.00 | 96.57 |
| Maishkail | 430 | 100.00 | 26.51 | 69.53 | 1.16 | 0.00 | 0.00 | 0.00 | 0.00 | 2.79 | 0.00 | 0.00 | 100.00 |
| Taraf Ray | 196 | 100.00 | 25.00 | 72.45 | 0.00 | 0.00 | 0.00 | 0.00 | 0.00 | 2.55 | 0.00 | 0.00 | 100.00 |
| Top Bagbari | 236 | 100.00 | 39.83 | 60.17 | 0.00 | 0.00 | 0.00 | 0.00 | 0.00 | 0.00 | 0.00 | 0.00 | 99.15 |
| Banda Kandarpara* | 197 | 100.00 | 84.26 | 10.66 | 1.52 | 0.00 | 0.00 | 0.00 | 0.00 | 3.05 | 0.00 | 0.51 | 100.00 |
| Bangshi Beltail* | 620 | 100.00 | 25.97 | 72.42 | 0.00 | 0.16 | 0.00 | 0.16 | 0.00 | 1.29 | 0.00 | 0.00 | 100.00 |
| Bir Bangshi | 203 | 100.00 | 35.96 | 60.59 | 0.00 | 0.00 | 0.00 | 0.00 | 0.00 | 3.45 | 0.00 | 0.00 | 100.00 |
| Char Bangshi | 417 | 100.00 | 21.10 | 78.18 | 0.00 | 0.24 | 0.00 | 0.24 | 0.00 | 0.24 | 0.00 | 0.00 | 100.00 |
| Beltail Khayerpara* | 429 | 100.00 | 5.83 | 89.51 | 2.80 | 0.00 | 0.00 | 0.00 | 0.00 | 1.86 | 0.00 | 0.00 | 100.00 |
| Charalkandi* | 325 | 100.00 | 48.31 | 41.85 | 0.31 | 0.00 | 0.00 | 0.31 | 0.00 | 9.23 | 0.00 | 0.00 | 99.69 |
| Chhabilapur* | 1538 | 100.00 | 46.62 | 48.70 | 3.84 | 0.00 | 0.00 | 0.00 | 0.00 | 0.85 | 0.00 | 0.00 | 99.87 |
| Akandapara | 206 | 100.00 | 57.28 | 41.26 | 0.00 | 0.00 | 0.00 | 0.00 | 0.00 | 1.46 | 0.00 | 0.00 | 100.00 |
| Dakkhin Chhabilapur | 206 | 100.00 | 55.83 | 20.39 | 22.82 | 0.00 | 0.00 | 0.00 | 0.00 | 0.97 | 0.00 | 0.00 | 100.00 |
| Pashchim Chhabilapur | 227 | 100.00 | 46.26 | 51.98 | 0.00 | 0.00 | 0.00 | 0.00 | 0.00 | 1.76 | 0.00 | 0.00 | 100.00 |
| Purba Chhabilapur | 718 | 100.00 | 47.91 | 50.00 | 1.67 | 0.00 | 0.00 | 0.00 | 0.00 | 0.42 | 0.00 | 0.00 | 99.72 |
| Uttar Chhabilapur | 181 | 100.00 | 19.34 | 80.11 | 0.00 | 0.00 | 0.00 | 0.00 | 0.00 | 0.55 | 0.00 | 0.00 | 100.00 |
| Ghosherpara* | 2003 | 100.00 | 39.49 | 55.67 | 3.74 | 0.00 | 0.05 | 0.05 | 0.00 | 1.00 | 0.00 | 0.00 | 99.65 |
| Bir Ghosherpara | 818 | 100.00 | 55.50 | 42.42 | 1.47 | 0.00 | 0.12 | 0.12 | 0.00 | 0.37 | 0.00 | 0.00 | 99.51 |
| Char Ghosherpara | 1185 | 100.00 | 28.44 | 64.81 | 5.32 | 0.00 | 0.00 | 0.00 | 0.00 | 1.43 | 0.00 | 0.00 | 99.75 |
| Kahetpara* | 327 | 100.00 | 96.64 | 2.45 | 0.00 | 0.00 | 0.00 | 0.00 | 0.00 | 0.92 | 0.00 | 0.00 | 100.00 |
| Nagerpara* | 220 | 100.00 | 11.82 | 88.18 | 0.00 | 0.00 | 0.00 | 0.00 | 0.00 | 0.00 | 0.00 | 0.00 | 100.00 |
| Pathanpara* | 797 | 100.00 | 27.35 | 71.14 | 0.13 | 0.00 | 0.00 | 0.00 | 0.00 | 1.38 | 0.00 | 0.00 | 99.50 |
| Saguna* | 1219 | 100.00 | 24.12 | 70.88 | 2.30 | 0.00 | 0.00 | 0.00 | 0.00 | 2.71 | 0.00 | 0.00 | 99.84 |
| Bir Saguna | 385 | 100.00 | 35.32 | 56.10 | 7.27 | 0.00 | 0.00 | 0.00 | 0.00 | 1.30 | 0.00 | 0.00 | 100.00 |
| Char Saguna | 834 | 100.00 | 18.94 | 77.70 | 0.00 | 0.00 | 0.00 | 0.00 | 0.00 | 3.36 | 0.00 | 0.00 | 99.76 |
| Jhawgara Union | 8106 | 100.00 | 43.49 | 48.99 | 4.23 | 0.05 | 0.00 | 0.05 | 0.00 | 3.11 | 0.02 | 0.06 | 99.56 |
| Rural | 8106 | 100.00 | 43.49 | 48.99 | 4.23 | 0.05 | 0.00 | 0.05 | 0.00 | 3.11 | 0.02 | 0.06 | 99.56 |
| Urban | 0 | 0.00 | 0.00 | 0.00 | 0.00 | 0.00 | 0.00 | 0.00 | 0.00 | 0.00 | 0.00 | 0.00 | 0.00 |
| Bhatrabari* | 50 | 100.00 | 0.00 | 100.00 | 0.00 | 0.00 | 0.00 | 0.00 | 0.00 | 0.00 | 0.00 | 0.00 | 100.00 |
| Chanderbanda* | 149 | 100.00 | 89.93 | 0.67 | 0.00 | 0.00 | 0.00 | 0.00 | 0.00 | 9.40 | 0.00 | 0.00 | 96.64 |
| Dularbari* | 32 | 100.00 | 0.00 | 100.00 | 0.00 | 0.00 | 0.00 | 0.00 | 0.00 | 0.00 | 0.00 | 0.00 | 100.00 |
| Gutia* | 29 | 100.00 | 93.10 | 0.00 | 0.00 | 0.00 | 0.00 | 0.00 | 0.00 | 6.90 | 0.00 | 0.00 | 100.00 |
| Indrabari* | 906 | 100.00 | 65.23 | 32.23 | 0.88 | 0.00 | 0.00 | 0.00 | 0.00 | 1.66 | 0.00 | 0.00 | 99.67 |
| Pashchimpara | 598 | 100.00 | 56.69 | 39.80 | 1.17 | 0.00 | 0.00 | 0.00 | 0.00 | 2.34 | 0.00 | 0.00 | 99.50 |
| Purbapara | 308 | 100.00 | 81.82 | 17.53 | 0.32 | 0.00 | 0.00 | 0.00 | 0.00 | 0.32 | 0.00 | 0.00 | 100.00 |
| Jhawgara* | 1715 | 100.00 | 31.49 | 63.03 | 0.82 | 0.00 | 0.00 | 0.17 | 0.00 | 4.37 | 0.06 | 0.06 | 99.36 |
| Daherpara | 453 | 100.00 | 12.58 | 76.82 | 1.55 | 0.00 | 0.00 | 0.00 | 0.00 | 8.83 | 0.22 | 0.00 | 98.23 |
| Dakkhin Jhawgara | 476 | 100.00 | 57.98 | 40.34 | 0.00 | 0.00 | 0.00 | 0.00 | 0.00 | 1.68 | 0.00 | 0.00 | 99.58 |
| Pashchim Jhawgara | 361 | 100.00 | 38.50 | 56.23 | 0.00 | 0.00 | 0.00 | 0.55 | 0.00 | 4.71 | 0.00 | 0.00 | 100.00 |
| Purba Jhawgara | 425 | 100.00 | 16.00 | 79.53 | 1.65 | 0.00 | 0.00 | 0.24 | 0.00 | 2.35 | 0.00 | 0.24 | 99.76 |
| Kapashatia* | 1028 | 100.00 | 38.04 | 32.00 | 25.10 | 0.10 | 0.00 | 0.00 | 0.00 | 4.77 | 0.00 | 0.00 | 99.51 |
| Manki* | 500 | 100.00 | 30.80 | 65.00 | 0.20 | 0.20 | 0.00 | 0.00 | 0.00 | 3.60 | 0.00 | 0.20 | 99.80 |
| Pairbari* | 389 | 100.00 | 61.70 | 35.73 | 1.54 | 0.26 | 0.00 | 0.00 | 0.00 | 0.77 | 0.00 | 0.00 | 100.00 |
| Natun Pairbari | 120 | 100.00 | 66.67 | 32.50 | 0.83 | 0.00 | 0.00 | 0.00 | 0.00 | 0.00 | 0.00 | 0.00 | 100.00 |
| Pairbari | 269 | 100.00 | 59.48 | 37.17 | 1.86 | 0.37 | 0.00 | 0.00 | 0.00 | 1.12 | 0.00 | 0.00 | 100.00 |
| Rehai Palashtala* | 500 | 100.00 | 74.80 | 23.40 | 0.20 | 0.00 | 0.00 | 0.00 | 0.00 | 1.40 | 0.20 | 0.00 | 99.40 |
| Ruhili* | 637 | 100.00 | 7.54 | 89.64 | 0.63 | 0.00 | 0.00 | 0.00 | 0.00 | 2.20 | 0.00 | 0.00 | 99.84 |
| Sheikhsadi* | 1281 | 100.00 | 59.72 | 33.26 | 3.90 | 0.08 | 0.00 | 0.00 | 0.00 | 2.81 | 0.00 | 0.23 | 99.45 |
| Sheikhsadi | 735 | 100.00 | 52.65 | 43.40 | 0.82 | 0.00 | 0.00 | 0.00 | 0.00 | 2.86 | 0.00 | 0.27 | 99.18 |
| Sheikhsadi Natunpara | 347 | 100.00 | 52.45 | 30.55 | 12.68 | 0.29 | 0.00 | 0.00 | 0.00 | 3.75 | 0.00 | 0.29 | 99.71 |
| Tupkarchar | 199 | 100.00 | 98.49 | 0.50 | 0.00 | 0.00 | 0.00 | 0.00 | 0.00 | 1.01 | 0.00 | 0.00 | 100.00 |
| Tagarchar* | 890 | 100.00 | 29.33 | 68.31 | 0.11 | 0.00 | 0.00 | 0.11 | 0.00 | 2.13 | 0.00 | 0.00 | 100.00 |
| Kulia Union | 7002 | 100.00 | 33.39 | 60.37 | 3.17 | 0.03 | 0.03 | 0.17 | 0.00 | 2.76 | 0.04 | 0.04 | 99.61 |
| Rural | 6229 | 100.00 | 34.87 | 59.35 | 3.11 | 0.03 | 0.03 | 0.19 | 0.00 | 2.34 | 0.02 | 0.05 | 99.60 |
| Urban | 773 | 100.00 | 21.47 | 68.56 | 3.62 | 0.00 | 0.00 | 0.00 | 0.00 | 6.08 | 0.26 | 0.00 | 99.74 |
| Ballabhpur* | 231 | 100.00 | 50.65 | 48.48 | 0.43 | 0.00 | 0.00 | 0.00 | 0.00 | 0.43 | 0.00 | 0.00 | 98.27 |
| Bhaluka* | 515 | 100.00 | 64.27 | 33.20 | 0.00 | 0.00 | 0.00 | 0.00 | 0.00 | 2.33 | 0.19 | 0.00 | 99.61 |

| Administrative Unit, Location and Community | General Household | Percentage of Source of Cooking Fuel | | | | | | | | | | | Percentage of Electricity Coverage |
|---|-------------------|--------------------------------------|-----------------------|--------------------------|---------------------------------|--------------------|---------------|-------------|-------------|-------------|-------------|-------------|------------------------------------|
| | | Total | Straw/Leaf/ Bran/Husk | Wood/Chalk/ Chopped Wood | Wood-coal/ Charcoal/ Dried Dung | Kerosene/ Paraffin | Petrol/Diesel | Electricity | Supply Gas | LP Gas | Biogas | Others | |
| 1 | 2 | 3 | 4 | 5 | 6 | 7 | 8 | 9 | 10 | 11 | 12 | 13 | 14 |
| Chinitola* | 656 | 100.00 | 30.03 | 67.53 | 0.15 | 0.15 | 0.15 | 0.00 | 0.00 | 1.98 | 0.00 | 0.00 | 99.54 |
| Chinitola | 496 | 100.00 | 29.23 | 69.56 | 0.00 | 0.20 | 0.00 | 0.00 | 0.00 | 1.01 | 0.00 | 0.00 | 99.80 |
| Pirgachha | 160 | 100.00 | 32.50 | 61.25 | 0.63 | 0.00 | 0.63 | 0.00 | 0.00 | 5.00 | 0.00 | 0.00 | 98.75 |
| Daudkura* | 114 | 100.00 | 33.33 | 59.65 | 0.00 | 0.00 | 0.00 | 0.00 | 0.00 | 7.02 | 0.00 | 0.00 | 100.00 |
| Dephlapara* | 120 | 100.00 | 0.83 | 96.67 | 0.00 | 0.00 | 0.00 | 0.00 | 0.00 | 2.50 | 0.00 | 0.00 | 100.00 |
| Kangal Kursha* | 533 | 100.00 | 24.77 | 71.67 | 0.19 | 0.00 | 0.00 | 0.38 | 0.00 | 3.00 | 0.00 | 0.00 | 98.87 |
| Dhalir Bhita | 139 | 100.00 | 2.88 | 90.65 | 0.72 | 0.00 | 0.00 | 0.00 | 0.00 | 5.76 | 0.00 | 0.00 | 100.00 |
| Kangal Kursha | 394 | 100.00 | 32.49 | 64.97 | 0.00 | 0.00 | 0.00 | 0.51 | 0.00 | 2.03 | 0.00 | 0.00 | 98.48 |
| Kulia* | 996 | 100.00 | 32.63 | 49.10 | 14.76 | 0.00 | 0.00 | 0.10 | 0.00 | 3.41 | 0.00 | 0.00 | 99.90 |
| Pacha Bahala* | 944 | 100.00 | 23.20 | 73.73 | 1.38 | 0.00 | 0.00 | 0.95 | 0.00 | 0.53 | 0.00 | 0.21 | 99.79 |
| Pacha Bahala | 747 | 100.00 | 29.32 | 67.07 | 1.74 | 0.00 | 0.00 | 1.20 | 0.00 | 0.67 | 0.00 | 0.00 | 99.73 |
| Puglipara | 197 | 100.00 | 0.00 | 98.98 | 0.00 | 0.00 | 0.00 | 0.00 | 0.00 | 0.00 | 0.00 | 1.02 | 100.00 |
| Sadipaiti* | 927 | 100.00 | 57.82 | 37.11 | 0.11 | 0.11 | 0.00 | 0.00 | 0.00 | 4.75 | 0.00 | 0.11 | 99.68 |
| Sadipati (Part-1) | 927 | 100.00 | 57.82 | 37.11 | 0.11 | 0.11 | 0.00 | 0.00 | 0.00 | 4.75 | 0.00 | 0.11 | 99.68 |
| Sadipati (2nd Portion)* | 214 | 100.00 | 7.94 | 86.45 | 5.14 | 0.00 | 0.00 | 0.00 | 0.00 | 0.47 | 0.00 | 0.00 | 100.00 |
| Sadipati (2nd Part) | 214 | 100.00 | 7.94 | 86.45 | 5.14 | 0.00 | 0.00 | 0.00 | 0.00 | 0.47 | 0.00 | 0.00 | 100.00 |
| Tanki* | 773 | 100.00 | 21.47 | 68.56 | 3.62 | 0.00 | 0.00 | 0.00 | 0.00 | 6.08 | 0.26 | 0.00 | 99.74 |
| Daudpur | 130 | 100.00 | 56.15 | 33.85 | 10.00 | 0.00 | 0.00 | 0.00 | 0.00 | 0.00 | 0.00 | 0.00 | 98.46 |
| Nayapara | 127 | 100.00 | 34.65 | 62.20 | 0.00 | 0.00 | 0.00 | 0.00 | 0.00 | 3.15 | 0.00 | 0.00 | 100.00 |
| Paragali | 102 | 100.00 | 0.00 | 99.02 | 0.98 | 0.00 | 0.00 | 0.00 | 0.00 | 0.00 | 0.00 | 0.00 | 100.00 |
| Ramarpara | 103 | 100.00 | 17.48 | 66.99 | 13.59 | 0.00 | 0.00 | 0.00 | 0.00 | 1.94 | 0.00 | 0.00 | 100.00 |
| Tanaki | 311 | 100.00 | 9.97 | 76.21 | 0.00 | 0.00 | 0.00 | 0.00 | 0.00 | 13.18 | 0.64 | 0.00 | 100.00 |
| Tarakandi* | 423 | 100.00 | 20.80 | 75.41 | 2.60 | 0.00 | 0.24 | 0.00 | 0.00 | 0.95 | 0.00 | 0.00 | 100.00 |
| Tegharia* | 556 | 100.00 | 30.76 | 66.91 | 1.44 | 0.00 | 0.00 | 0.00 | 0.00 | 0.90 | 0.00 | 0.00 | 99.28 |
| Mahmudpur Union | 11364 | 100.00 | 13.82 | 84.05 | 0.55 | 0.01 | 0.00 | 0.03 | 0.00 | 1.50 | 0.00 | 0.04 | 99.52 |
| Rural | 11364 | 100.00 | 13.82 | 84.05 | 0.55 | 0.01 | 0.00 | 0.03 | 0.00 | 1.50 | 0.00 | 0.04 | 99.52 |
| Urban | 0 | 0.00 | 0.00 | 0.00 | 0.00 | 0.00 | 0.00 | 0.00 | 0.00 | 0.00 | 0.00 | 0.00 | 0.00 |
| Banda Elangi* | 154 | 100.00 | 0.00 | 100.00 | 0.00 | 0.00 | 0.00 | 0.00 | 0.00 | 0.00 | 0.00 | 0.00 | 96.75 |
| Banda Elengi | 154 | 100.00 | 0.00 | 100.00 | 0.00 | 0.00 | 0.00 | 0.00 | 0.00 | 0.00 | 0.00 | 0.00 | 96.75 |
| Baniabari* | 999 | 100.00 | 27.83 | 70.77 | 0.40 | 0.00 | 0.00 | 0.00 | 0.00 | 1.00 | 0.00 | 0.00 | 99.70 |
| Imampur* | 457 | 100.00 | 0.22 | 99.56 | 0.00 | 0.00 | 0.00 | 0.00 | 0.00 | 0.22 | 0.00 | 0.00 | 99.78 |
| Khabuli* | 484 | 100.00 | 25.21 | 74.59 | 0.00 | 0.00 | 0.00 | 0.00 | 0.00 | 0.21 | 0.00 | 0.00 | 98.76 |
| Khasimara* | 1335 | 100.00 | 24.19 | 73.48 | 1.27 | 0.00 | 0.00 | 0.07 | 0.00 | 0.97 | 0.00 | 0.00 | 99.55 |
| Khasimara | 726 | 100.00 | 18.73 | 80.17 | 0.83 | 0.00 | 0.00 | 0.00 | 0.00 | 0.28 | 0.00 | 0.00 | 99.59 |
| Purarchar | 259 | 100.00 | 25.10 | 73.75 | 1.16 | 0.00 | 0.00 | 0.00 | 0.00 | 0.00 | 0.00 | 0.00 | 100.00 |
| Putiagara | 350 | 100.00 | 34.86 | 59.43 | 2.29 | 0.00 | 0.00 | 0.29 | 0.00 | 3.14 | 0.00 | 0.00 | 99.14 |
| Mahmudpur* | 5333 | 100.00 | 9.49 | 87.98 | 0.23 | 0.02 | 0.00 | 0.04 | 0.00 | 2.18 | 0.00 | 0.08 | 99.72 |
| Adbaria | 582 | 100.00 | 1.55 | 95.88 | 0.00 | 0.00 | 0.00 | 0.17 | 0.00 | 2.23 | 0.00 | 0.17 | 99.83 |
| Banabandha | 174 | 100.00 | 58.62 | 40.80 | 0.00 | 0.57 | 0.00 | 0.00 | 0.00 | 0.00 | 0.00 | 0.00 | 100.00 |
| Char Mahmudpur | 1250 | 100.00 | 1.76 | 97.12 | 0.24 | 0.00 | 0.00 | 0.00 | 0.00 | 0.88 | 0.00 | 0.00 | 99.76 |
| Gobindi | 979 | 100.00 | 23.29 | 75.79 | 0.00 | 0.00 | 0.00 | 0.10 | 0.00 | 0.72 | 0.00 | 0.10 | 99.49 |
| Kezaikata | 1238 | 100.00 | 11.23 | 86.59 | 0.00 | 0.00 | 0.00 | 0.00 | 0.00 | 2.18 | 0.00 | 0.00 | 100.00 |
| Mahmudpur | 600 | 100.00 | 0.17 | 89.67 | 1.33 | 0.00 | 0.00 | 0.00 | 0.00 | 8.50 | 0.00 | 0.33 | 99.50 |
| Nalsia | 510 | 100.00 | 0.98 | 97.45 | 0.20 | 0.00 | 0.00 | 0.00 | 0.00 | 1.37 | 0.00 | 0.00 | 99.41 |
| Nanglapara Baga* | 142 | 100.00 | 0.00 | 98.59 | 0.00 | 0.00 | 0.00 | 0.00 | 0.00 | 1.41 | 0.00 | 0.00 | 100.00 |
| Payla* | 2460 | 100.00 | 13.86 | 83.82 | 1.18 | 0.00 | 0.00 | 0.00 | 0.00 | 1.14 | 0.00 | 0.00 | 99.27 |
| Ag Payla | 928 | 100.00 | 13.47 | 82.65 | 2.69 | 0.00 | 0.00 | 0.00 | 0.00 | 1.19 | 0.00 | 0.00 | 98.71 |
| Charaldar | 267 | 100.00 | 32.21 | 67.04 | 0.37 | 0.00 | 0.00 | 0.00 | 0.00 | 0.37 | 0.00 | 0.00 | 100.00 |
| Pachh Payla | 1046 | 100.00 | 3.82 | 94.46 | 0.19 | 0.00 | 0.00 | 0.00 | 0.00 | 1.53 | 0.00 | 0.00 | 99.62 |
| Roknaipara | 219 | 100.00 | 41.10 | 58.45 | 0.46 | 0.00 | 0.00 | 0.00 | 0.00 | 0.00 | 0.00 | 0.00 | 99.09 |
| Nangla Union | 6443 | 100.00 | 57.18 | 39.30 | 0.62 | 0.00 | 0.03 | 0.14 | 0.00 | 2.70 | 0.03 | 0.00 | 99.12 |
| Rural | 6443 | 100.00 | 57.18 | 39.30 | 0.62 | 0.00 | 0.03 | 0.14 | 0.00 | 2.70 | 0.03 | 0.00 | 99.12 |
| Urban | 0 | 0.00 | 0.00 | 0.00 | 0.00 | 0.00 | 0.00 | 0.00 | 0.00 | 0.00 | 0.00 | 0.00 | 0.00 |
| Banda Rouha* | 667 | 100.00 | 68.52 | 28.79 | 0.90 | 0.00 | 0.00 | 0.45 | 0.00 | 1.35 | 0.00 | 0.00 | 99.40 |
| Basudebpur (Part)* | 1017 | 100.00 | 62.64 | 35.30 | 0.49 | 0.00 | 0.10 | 0.10 | 0.00 | 1.38 | 0.00 | 0.00 | 98.43 |
| Basudebpur | 360 | 100.00 | 55.28 | 41.39 | 0.83 | 0.00 | 0.00 | 0.00 | 0.00 | 2.50 | 0.00 | 0.00 | 96.39 |
| Kaurabaid | 271 | 100.00 | 67.90 | 29.52 | 0.37 | 0.00 | 0.37 | 0.00 | 0.00 | 1.85 | 0.00 | 0.00 | 99.63 |
| Rupsihata | 386 | 100.00 | 65.80 | 33.68 | 0.26 | 0.00 | 0.00 | 0.26 | 0.00 | 0.00 | 0.00 | 0.00 | 99.48 |
| Bayradanga* | 339 | 100.00 | 65.49 | 30.97 | 0.00 | 0.00 | 0.00 | 0.00 | 0.00 | 3.24 | 0.29 | 0.00 | 99.12 |

| Administrative Unit, Location and Community | General Household | Percentage of Source of Cooking Fuel | | | | | | | | | | | Percentage of Electricity Coverage |
|---|-------------------|--------------------------------------|-----------------------|--------------------------|---------------------------------|--------------------|---------------|-------------|-------------|-------------|-------------|-------------|------------------------------------|
| | | Total | Straw/Leaf/ Bran/Husk | Wood/Chalk/ Chopped Wood | Wood-coal/ Charcoal/ Dried Dung | Kerosene/ Paraffin | Petrol/Diesel | Electricity | Supply Gas | LP Gas | Biogas | Others | |
| 1 | 2 | 3 | 4 | 5 | 6 | 7 | 8 | 9 | 10 | 11 | 12 | 13 | 14 |
| Deulabari* | 855 | 100.00 | 56.14 | 38.83 | 0.82 | 0.00 | 0.00 | 0.23 | 0.00 | 3.98 | 0.00 | 0.00 | 99.53 |
| Deulabari | 449 | 100.00 | 65.26 | 29.18 | 1.34 | 0.00 | 0.00 | 0.45 | 0.00 | 3.79 | 0.00 | 0.00 | 99.11 |
| Pramanikpara | 181 | 100.00 | 43.09 | 49.72 | 0.00 | 0.00 | 0.00 | 0.00 | 0.00 | 7.18 | 0.00 | 0.00 | 100.00 |
| Sardarpara | 225 | 100.00 | 48.44 | 49.33 | 0.44 | 0.00 | 0.00 | 0.00 | 0.00 | 1.78 | 0.00 | 0.00 | 100.00 |
| Gobindapur 2nd Khanda* | 1476 | 100.00 | 63.35 | 33.47 | 0.47 | 0.00 | 0.00 | 0.07 | 0.00 | 2.64 | 0.00 | 0.00 | 98.78 |
| Bagurpara | 376 | 100.00 | 70.74 | 26.86 | 0.00 | 0.00 | 0.00 | 0.00 | 0.00 | 2.39 | 0.00 | 0.00 | 97.61 |
| Charaldar | 433 | 100.00 | 38.80 | 58.43 | 0.23 | 0.00 | 0.00 | 0.23 | 0.00 | 2.31 | 0.00 | 0.00 | 99.77 |
| Gobindapur | 381 | 100.00 | 72.44 | 22.57 | 1.57 | 0.00 | 0.00 | 0.00 | 0.00 | 3.41 | 0.00 | 0.00 | 100.00 |
| Majhband Nangla | 286 | 100.00 | 78.67 | 18.88 | 0.00 | 0.00 | 0.00 | 0.00 | 0.00 | 2.45 | 0.00 | 0.00 | 97.20 |
| Gobindapur 3rd Khanda* | 379 | 100.00 | 72.82 | 24.80 | 0.00 | 0.00 | 0.00 | 0.53 | 0.00 | 1.85 | 0.00 | 0.00 | 99.21 |
| Gobindapur | 76 | 100.00 | 77.63 | 19.74 | 0.00 | 0.00 | 0.00 | 0.00 | 0.00 | 2.63 | 0.00 | 0.00 | 98.68 |
| Kachhmir Tair | 48 | 100.00 | 97.92 | 2.08 | 0.00 | 0.00 | 0.00 | 0.00 | 0.00 | 0.00 | 0.00 | 0.00 | 97.92 |
| Natarakura | 255 | 100.00 | 66.67 | 30.59 | 0.00 | 0.00 | 0.00 | 0.78 | 0.00 | 1.96 | 0.00 | 0.00 | 99.61 |
| Haripur* | 799 | 100.00 | 49.81 | 46.18 | 1.63 | 0.00 | 0.00 | 0.00 | 0.00 | 2.25 | 0.13 | 0.00 | 99.50 |
| Haripur | 404 | 100.00 | 27.97 | 64.60 | 3.22 | 0.00 | 0.00 | 0.00 | 0.00 | 3.96 | 0.25 | 0.00 | 99.75 |
| Haripur Bhatipara | 108 | 100.00 | 62.04 | 37.96 | 0.00 | 0.00 | 0.00 | 0.00 | 0.00 | 0.00 | 0.00 | 0.00 | 98.15 |
| Pathalia | 287 | 100.00 | 75.96 | 23.34 | 0.00 | 0.00 | 0.00 | 0.00 | 0.00 | 0.70 | 0.00 | 0.00 | 99.65 |
| Nangla* | 911 | 100.00 | 30.63 | 64.43 | 0.22 | 0.00 | 0.11 | 0.00 | 0.00 | 4.61 | 0.00 | 0.00 | 99.45 |
| Munshi Nangla | 584 | 100.00 | 19.18 | 79.45 | 0.34 | 0.00 | 0.17 | 0.00 | 0.00 | 0.86 | 0.00 | 0.00 | 99.49 |
| Nalkuri | 228 | 100.00 | 49.56 | 34.21 | 0.00 | 0.00 | 0.00 | 0.00 | 0.00 | 16.23 | 0.00 | 0.00 | 99.56 |
| Naya Para | 99 | 100.00 | 54.55 | 45.45 | 0.00 | 0.00 | 0.00 | 0.00 | 0.00 | 0.00 | 0.00 | 0.00 | 98.99 |
| Nayanagar Union | 6390 | 100.00 | 39.51 | 48.39 | 8.20 | 0.02 | 0.02 | 0.11 | 0.00 | 3.57 | 0.03 | 0.16 | 99.51 |
| Rural | 6390 | 100.00 | 39.51 | 48.39 | 8.20 | 0.02 | 0.02 | 0.11 | 0.00 | 3.57 | 0.03 | 0.16 | 99.51 |
| Urban | 0 | 0.00 | 0.00 | 0.00 | 0.00 | 0.00 | 0.00 | 0.00 | 0.00 | 0.00 | 0.00 | 0.00 | 0.00 |
| Alokdia 1st Khanda* | 102 | 100.00 | 39.22 | 36.27 | 7.84 | 0.00 | 0.00 | 1.96 | 0.00 | 14.71 | 0.00 | 0.00 | 100.00 |
| Alokdia (Part-1) | 102 | 100.00 | 39.22 | 36.27 | 7.84 | 0.00 | 0.00 | 1.96 | 0.00 | 14.71 | 0.00 | 0.00 | 100.00 |
| Alokdia 2nd Khanda* | 101 | 100.00 | 70.30 | 24.75 | 2.97 | 0.00 | 0.00 | 0.00 | 0.00 | 1.98 | 0.00 | 0.00 | 100.00 |
| Alokdia (Part-2) | 101 | 100.00 | 70.30 | 24.75 | 2.97 | 0.00 | 0.00 | 0.00 | 0.00 | 1.98 | 0.00 | 0.00 | 100.00 |
| Bajaraddipara* | 279 | 100.00 | 13.26 | 44.44 | 38.71 | 0.00 | 0.00 | 0.00 | 0.00 | 3.58 | 0.00 | 0.00 | 100.00 |
| Bajarddipara | 279 | 100.00 | 13.26 | 44.44 | 38.71 | 0.00 | 0.00 | 0.00 | 0.00 | 3.58 | 0.00 | 0.00 | 100.00 |
| Banipakuria* | 120 | 100.00 | 30.83 | 65.83 | 0.00 | 0.00 | 0.00 | 0.00 | 0.00 | 3.33 | 0.00 | 0.00 | 100.00 |
| Burunga* | 582 | 100.00 | 41.75 | 46.22 | 7.22 | 0.00 | 0.17 | 0.00 | 0.00 | 3.09 | 0.00 | 1.55 | 99.83 |
| Chhinna* | 62 | 100.00 | 8.06 | 80.65 | 4.84 | 0.00 | 0.00 | 0.00 | 0.00 | 6.45 | 0.00 | 0.00 | 100.00 |
| Dagi* | 448 | 100.00 | 42.63 | 27.90 | 22.77 | 0.00 | 0.00 | 0.67 | 0.00 | 6.03 | 0.00 | 0.00 | 99.78 |
| Hat Gobindaganj* | 7 | 100.00 | 0.00 | 85.71 | 0.00 | 0.00 | 0.00 | 0.00 | 0.00 | 14.29 | 0.00 | 0.00 | 100.00 |
| Jalalpur (Part)* | 368 | 100.00 | 18.21 | 70.65 | 5.71 | 0.00 | 0.00 | 0.27 | 0.00 | 5.16 | 0.00 | 0.00 | 99.46 |
| Jalalpur | 368 | 100.00 | 18.21 | 70.65 | 5.71 | 0.00 | 0.00 | 0.27 | 0.00 | 5.16 | 0.00 | 0.00 | 99.46 |
| Kacharir Chhara* | 16 | 100.00 | 6.25 | 93.75 | 0.00 | 0.00 | 0.00 | 0.00 | 0.00 | 0.00 | 0.00 | 0.00 | 100.00 |
| Kamarerchar* | 817 | 100.00 | 39.41 | 50.43 | 9.42 | 0.00 | 0.00 | 0.00 | 0.00 | 0.61 | 0.00 | 0.12 | 99.02 |
| Kamarerchar (5 No Char) | 817 | 100.00 | 39.41 | 50.43 | 9.42 | 0.00 | 0.00 | 0.00 | 0.00 | 0.61 | 0.00 | 0.12 | 99.02 |
| Lakkhipur* | 91 | 100.00 | 2.20 | 36.26 | 60.44 | 0.00 | 0.00 | 0.00 | 0.00 | 1.10 | 0.00 | 0.00 | 100.00 |
| Malancha* | 1072 | 100.00 | 39.74 | 55.32 | 0.28 | 0.00 | 0.00 | 0.00 | 0.00 | 4.48 | 0.19 | 0.00 | 99.81 |
| Mamabhagina* | 108 | 100.00 | 0.00 | 95.37 | 0.93 | 0.00 | 0.00 | 0.00 | 0.00 | 3.70 | 0.00 | 0.00 | 99.07 |
| Megharbari* | 929 | 100.00 | 50.27 | 47.90 | 0.22 | 0.00 | 0.00 | 0.00 | 0.00 | 1.61 | 0.00 | 0.00 | 98.71 |
| Sadhupur* | 1066 | 100.00 | 45.68 | 42.03 | 8.91 | 0.09 | 0.00 | 0.00 | 0.00 | 3.28 | 0.00 | 0.00 | 99.62 |
| Udnapara (2nd Khanda)* | 28 | 100.00 | 10.71 | 78.57 | 10.71 | 0.00 | 0.00 | 0.00 | 0.00 | 0.00 | 0.00 | 0.00 | 100.00 |
| Udnapara(Part-2) | 28 | 100.00 | 10.71 | 78.57 | 10.71 | 0.00 | 0.00 | 0.00 | 0.00 | 0.00 | 0.00 | 0.00 | 100.00 |
| Udnapara (1st Khanda)* | 151 | 100.00 | 83.44 | 3.31 | 0.00 | 0.00 | 0.00 | 0.66 | 0.00 | 12.58 | 0.00 | 0.00 | 100.00 |
| Udnapara (Part-1) | 151 | 100.00 | 83.44 | 3.31 | 0.00 | 0.00 | 0.00 | 0.66 | 0.00 | 12.58 | 0.00 | 0.00 | 100.00 |
| Ukhra* | 43 | 100.00 | 0.00 | 95.35 | 2.33 | 0.00 | 0.00 | 0.00 | 0.00 | 2.33 | 0.00 | 0.00 | 100.00 |
| Shyampur Union | 4336 | 100.00 | 29.64 | 66.40 | 2.61 | 0.00 | 0.00 | 0.02 | 0.00 | 1.20 | 0.00 | 0.14 | 99.58 |
| Rural | 4336 | 100.00 | 29.64 | 66.40 | 2.61 | 0.00 | 0.00 | 0.02 | 0.00 | 1.20 | 0.00 | 0.14 | 99.58 |
| Urban | 0 | 0.00 | 0.00 | 0.00 | 0.00 | 0.00 | 0.00 | 0.00 | 0.00 | 0.00 | 0.00 | 0.00 | 0.00 |
| Goalinirchar* | 4177 | 100.00 | 30.17 | 65.84 | 2.71 | 0.00 | 0.00 | 0.02 | 0.00 | 1.13 | 0.00 | 0.14 | 99.62 |
| Amdanga (Part) | 251 | 100.00 | 28.29 | 69.72 | 0.00 | 0.00 | 0.00 | 0.00 | 0.00 | 1.99 | 0.00 | 0.00 | 100.00 |
| Balurchar | 722 | 100.00 | 19.39 | 79.22 | 1.25 | 0.00 | 0.00 | 0.00 | 0.00 | 0.14 | 0.00 | 0.00 | 99.86 |
| Baulerpara | 184 | 100.00 | 0.00 | 48.37 | 51.63 | 0.00 | 0.00 | 0.00 | 0.00 | 0.00 | 0.00 | 0.00 | 100.00 |
| Char Basanta | 523 | 100.00 | 23.33 | 74.38 | 0.96 | 0.00 | 0.00 | 0.19 | 0.00 | 1.15 | 0.00 | 0.00 | 99.43 |
| Char No.2 | 218 | 100.00 | 55.05 | 43.58 | 0.00 | 0.00 | 0.00 | 0.00 | 0.00 | 1.38 | 0.00 | 0.00 | 99.54 |

| Administrative Unit, Location and Community | General Household | Percentage of Source of Cooking Fuel | | | | | | | | | | | Percentage of Electricity Coverage |
|---|-------------------|--------------------------------------|-----------------------|--------------------------|---------------------------------|--------------------|---------------|-------------|--------------|--------------|-------------|-------------|------------------------------------|
| | | Total | Straw/Leaf/ Bran/Husk | Wood/Chalk/ Chopped Wood | Wood-coal/ Charcoal/ Dried Dung | Kerosene/ Paraffin | Petrol/Diesel | Electricity | Supply Gas | LP Gas | Biogas | Others | |
| 1 | 2 | 3 | 4 | 5 | 6 | 7 | 8 | 9 | 10 | 11 | 12 | 13 | 14 |
| Gobindi | 249 | 100.00 | 40.16 | 53.01 | 1.61 | 0.00 | 0.00 | 0.00 | 0.00 | 5.22 | 0.00 | 0.00 | 98.39 |
| Kezaikata | 552 | 100.00 | 29.35 | 69.20 | 0.00 | 0.00 | 0.00 | 0.00 | 0.00 | 0.72 | 0.00 | 0.72 | 99.64 |
| Shaympur | 704 | 100.00 | 24.57 | 74.01 | 0.00 | 0.00 | 0.00 | 0.00 | 0.00 | 1.14 | 0.00 | 0.28 | 99.57 |
| Tupkerchar | 774 | 100.00 | 48.06 | 51.03 | 0.00 | 0.00 | 0.00 | 0.00 | 0.00 | 0.90 | 0.00 | 0.00 | 99.74 |
| Pratapjhagri* | 159 | 100.00 | 15.72 | 81.13 | 0.00 | 0.00 | 0.00 | 0.00 | 0.00 | 3.14 | 0.00 | 0.00 | 98.74 |
| Sarishabari Upazila | 88883 | 100.00 | 32.01 | 57.95 | 2.54 | 0.01 | 0.00 | 0.03 | 2.82 | 4.43 | 0.14 | 0.07 | 99.10 |
| Rural | 71384 | 100.00 | 35.93 | 57.13 | 2.74 | 0.01 | 0.00 | 0.02 | 1.01 | 2.94 | 0.14 | 0.08 | 98.99 |
| Urban | 17499 | 100.00 | 16.06 | 61.32 | 1.70 | 0.01 | 0.01 | 0.06 | 10.19 | 10.49 | 0.14 | 0.02 | 99.57 |
| Sarishabari Paurashava | 14265 | 100.00 | 14.01 | 59.66 | 1.87 | 0.01 | 0.01 | 0.07 | 12.50 | 11.71 | 0.16 | 0.01 | 99.61 |
| Ward No. 01 | 2439 | 100.00 | 7.54 | 46.95 | 1.56 | 0.00 | 0.04 | 0.00 | 19.27 | 24.64 | 0.00 | 0.00 | 99.84 |
| Dhanata* | 702 | 100.00 | 3.13 | 52.56 | 2.42 | 0.00 | 0.14 | 0.00 | 15.53 | 26.21 | 0.00 | 0.00 | 99.57 |
| Bir Dhanata | 350 | 100.00 | 2.57 | 23.14 | 0.57 | 0.00 | 0.00 | 0.00 | 31.14 | 42.57 | 0.00 | 0.00 | 99.71 |
| Char Dhanata | 352 | 100.00 | 3.69 | 81.82 | 4.26 | 0.00 | 0.28 | 0.00 | 0.00 | 9.94 | 0.00 | 0.00 | 99.43 |
| Satpoa* | 1737 | 100.00 | 9.33 | 44.67 | 1.21 | 0.00 | 0.00 | 0.00 | 20.78 | 24.01 | 0.00 | 0.00 | 99.94 |
| Ward No. 02 | 1812 | 100.00 | 5.08 | 57.89 | 1.82 | 0.00 | 0.00 | 0.17 | 14.07 | 20.36 | 0.61 | 0.00 | 99.72 |
| Bhurarbari* | 1264 | 100.00 | 5.22 | 46.76 | 2.14 | 0.00 | 0.00 | 0.24 | 20.17 | 25.08 | 0.40 | 0.00 | 99.68 |
| Aramnagar | 413 | 100.00 | 0.24 | 56.17 | 4.12 | 0.00 | 0.00 | 0.00 | 11.14 | 27.36 | 0.97 | 0.00 | 99.76 |
| Aramnagar Bazar | 508 | 100.00 | 3.74 | 22.05 | 0.79 | 0.00 | 0.00 | 0.39 | 41.14 | 31.69 | 0.20 | 0.00 | 100.00 |
| Bankaraouha | 5 | 100.00 | 20.00 | 80.00 | 0.00 | 0.00 | 0.00 | 0.00 | 0.00 | 0.00 | 0.00 | 0.00 | 100.00 |
| Bhurarbari | 338 | 100.00 | 13.31 | 71.89 | 1.78 | 0.00 | 0.00 | 0.30 | 0.00 | 12.72 | 0.00 | 0.00 | 99.11 |
| Samarthabari* | 548 | 100.00 | 4.74 | 83.58 | 1.09 | 0.00 | 0.00 | 0.00 | 0.00 | 9.49 | 1.09 | 0.00 | 99.82 |
| Jhalupara | 126 | 100.00 | 0.00 | 96.83 | 0.00 | 0.00 | 0.00 | 0.00 | 0.00 | 3.17 | 0.00 | 0.00 | 99.21 |
| Samarthabari | 422 | 100.00 | 6.16 | 79.62 | 1.42 | 0.00 | 0.00 | 0.00 | 0.00 | 11.37 | 1.42 | 0.00 | 100.00 |
| Ward No. 03 | 1795 | 100.00 | 17.94 | 77.38 | 0.33 | 0.00 | 0.00 | 0.00 | 0.00 | 4.29 | 0.06 | 0.00 | 99.33 |
| Balardiar* | 1252 | 100.00 | 16.69 | 81.23 | 0.32 | 0.00 | 0.00 | 0.00 | 0.00 | 1.76 | 0.00 | 0.00 | 99.68 |
| Mulbari* | 543 | 100.00 | 20.81 | 68.51 | 0.37 | 0.00 | 0.00 | 0.00 | 0.00 | 10.13 | 0.18 | 0.00 | 98.53 |
| Mulbari Talukdarpara | 543 | 100.00 | 20.81 | 68.51 | 0.37 | 0.00 | 0.00 | 0.00 | 0.00 | 10.13 | 0.18 | 0.00 | 98.53 |
| Ward No. 04 | 1253 | 100.00 | 2.23 | 23.54 | 1.28 | 0.00 | 0.00 | 0.24 | 56.03 | 16.36 | 0.16 | 0.16 | 99.92 |
| Bil Itaria* | 10 | 100.00 | 10.00 | 60.00 | 10.00 | 0.00 | 0.00 | 0.00 | 0.00 | 20.00 | 0.00 | 0.00 | 100.00 |
| Bil Shimla* | 19 | 100.00 | 0.00 | 21.05 | 21.05 | 0.00 | 0.00 | 0.00 | 31.58 | 26.32 | 0.00 | 0.00 | 100.00 |
| Shimla Gopinath (Part)* | 1214 | 100.00 | 2.22 | 23.31 | 0.82 | 0.00 | 0.00 | 0.25 | 57.33 | 15.73 | 0.16 | 0.16 | 99.92 |
| Shimla Bazar | 1214 | 100.00 | 2.22 | 23.31 | 0.82 | 0.00 | 0.00 | 0.25 | 57.33 | 15.73 | 0.16 | 0.16 | 99.92 |
| Shimla Raghunath* | 10 | 100.00 | 0.00 | 20.00 | 10.00 | 0.00 | 0.00 | 0.00 | 0.00 | 70.00 | 0.00 | 0.00 | 100.00 |
| Ward No. 05 | 1916 | 100.00 | 22.39 | 60.02 | 1.10 | 0.05 | 0.00 | 0.05 | 6.42 | 9.92 | 0.05 | 0.00 | 99.43 |
| Bangali (Part)* | 876 | 100.00 | 36.64 | 53.42 | 0.46 | 0.11 | 0.00 | 0.00 | 0.00 | 9.36 | 0.00 | 0.00 | 99.09 |
| Kamrabad | 876 | 100.00 | 36.64 | 53.42 | 0.46 | 0.11 | 0.00 | 0.00 | 0.00 | 9.36 | 0.00 | 0.00 | 99.09 |
| Shimla Gopinath (Part)* | 1040 | 100.00 | 10.38 | 65.58 | 1.63 | 0.00 | 0.00 | 0.10 | 11.83 | 10.38 | 0.10 | 0.00 | 99.71 |
| Shimla Palli | 1040 | 100.00 | 10.38 | 65.58 | 1.63 | 0.00 | 0.00 | 0.10 | 11.83 | 10.38 | 0.10 | 0.00 | 99.71 |
| Ward No. 06 | 1645 | 100.00 | 7.48 | 68.94 | 8.69 | 0.00 | 0.00 | 0.00 | 9.48 | 5.29 | 0.12 | 0.00 | 99.70 |
| Chak Hatbari* | 231 | 100.00 | 13.42 | 67.53 | 17.32 | 0.00 | 0.00 | 0.00 | 0.00 | 1.73 | 0.00 | 0.00 | 99.57 |
| Diar Krishna (1st Khanda)* | 180 | 100.00 | 0.00 | 50.00 | 0.00 | 0.00 | 0.00 | 0.00 | 32.78 | 17.22 | 0.00 | 0.00 | 100.00 |
| Diar Krishnai (1st Khanda) | 180 | 100.00 | 0.00 | 50.00 | 0.00 | 0.00 | 0.00 | 0.00 | 32.78 | 17.22 | 0.00 | 0.00 | 100.00 |
| Diar Krishna (2nd Khanda)* | 51 | 100.00 | 0.00 | 84.31 | 0.00 | 0.00 | 0.00 | 0.00 | 0.00 | 15.69 | 0.00 | 0.00 | 100.00 |
| Diar Krishnai (2nd Khanda) | 51 | 100.00 | 0.00 | 84.31 | 0.00 | 0.00 | 0.00 | 0.00 | 0.00 | 15.69 | 0.00 | 0.00 | 100.00 |
| Haluaghat Shimla Madhab* | 36 | 100.00 | 69.44 | 30.56 | 0.00 | 0.00 | 0.00 | 0.00 | 0.00 | 0.00 | 0.00 | 0.00 | 100.00 |
| Katiarbari* | 119 | 100.00 | 9.24 | 68.07 | 3.36 | 0.00 | 0.00 | 0.00 | 0.00 | 18.49 | 0.84 | 0.00 | 99.16 |
| Shimla Bhagabat* | 37 | 100.00 | 45.95 | 48.65 | 0.00 | 0.00 | 0.00 | 0.00 | 0.00 | 5.41 | 0.00 | 0.00 | 100.00 |
| Shimla Baghabat | 37 | 100.00 | 45.95 | 48.65 | 0.00 | 0.00 | 0.00 | 0.00 | 0.00 | 5.41 | 0.00 | 0.00 | 100.00 |
| Shimla Chand* | 67 | 100.00 | 0.00 | 98.51 | 0.00 | 0.00 | 0.00 | 0.00 | 0.00 | 1.49 | 0.00 | 0.00 | 98.51 |
| Shimla Madhab Konabari* | 520 | 100.00 | 7.31 | 73.85 | 18.46 | 0.00 | 0.00 | 0.00 | 0.00 | 0.19 | 0.19 | 0.00 | 99.81 |
| Shimla Manohar Maizbari* | 404 | 100.00 | 0.25 | 70.54 | 0.74 | 0.00 | 0.00 | 0.00 | 24.01 | 4.46 | 0.00 | 0.00 | 99.75 |
| Ward No. 07 | 1213 | 100.00 | 29.35 | 58.04 | 0.41 | 0.00 | 0.00 | 0.16 | 6.35 | 5.44 | 0.25 | 0.00 | 99.26 |
| Bangali (Part)* | 1213 | 100.00 | 29.35 | 58.04 | 0.41 | 0.00 | 0.00 | 0.16 | 6.35 | 5.44 | 0.25 | 0.00 | 99.26 |
| Bangalipara Bausi Bazar | 903 | 100.00 | 26.80 | 57.36 | 0.55 | 0.00 | 0.00 | 0.11 | 8.53 | 6.31 | 0.33 | 0.00 | 99.00 |
| Ezrapara | 310 | 100.00 | 36.77 | 60.00 | 0.00 | 0.00 | 0.00 | 0.32 | 0.00 | 2.90 | 0.00 | 0.00 | 100.00 |
| Ward No. 08 | 1018 | 100.00 | 16.21 | 79.37 | 0.49 | 0.00 | 0.00 | 0.00 | 0.00 | 3.83 | 0.10 | 0.00 | 99.12 |
| Bangali (Part)* | 1018 | 100.00 | 16.21 | 79.37 | 0.49 | 0.00 | 0.00 | 0.00 | 0.00 | 3.83 | 0.10 | 0.00 | 99.12 |
| Bausi | 1018 | 100.00 | 16.21 | 79.37 | 0.49 | 0.00 | 0.00 | 0.00 | 0.00 | 3.83 | 0.10 | 0.00 | 99.12 |

| Administrative Unit, Location and Community | General Household | Percentage of Source of Cooking Fuel | | | | | | | | | | | Percentage of Electricity Coverage |
|---|-------------------|--------------------------------------|-----------------------|--------------------------|---------------------------------|--------------------|---------------|-------------|-------------|-------------|-------------|-------------|------------------------------------|
| | | Total | Straw/Leaf/ Bran/Husk | Wood/Chalk/ Chopped Wood | Wood-coal/ Charcoal/ Dried Dung | Kerosene/ Paraffin | Petrol/Diesel | Electricity | Supply Gas | LP Gas | Biogas | Others | |
| 1 | 2 | 3 | 4 | 5 | 6 | 7 | 8 | 9 | 10 | 11 | 12 | 13 | 14 |
| Ward No. 09 | 1174 | 100.00 | 25.47 | 71.21 | 0.00 | 0.00 | 0.00 | 0.09 | 0.00 | 3.07 | 0.17 | 0.00 | 100.00 |
| Bangali (Part)* | 1174 | 100.00 | 25.47 | 71.21 | 0.00 | 0.00 | 0.00 | 0.09 | 0.00 | 3.07 | 0.17 | 0.00 | 100.00 |
| Bangali Chandanpur | 327 | 100.00 | 22.32 | 75.23 | 0.00 | 0.00 | 0.00 | 0.00 | 0.00 | 2.45 | 0.00 | 0.00 | 100.00 |
| Bausi Gazaria | 195 | 100.00 | 37.95 | 59.49 | 0.00 | 0.00 | 0.00 | 0.51 | 0.00 | 1.03 | 1.03 | 0.00 | 100.00 |
| Chak Bangali | 116 | 100.00 | 87.93 | 0.86 | 0.00 | 0.00 | 0.00 | 0.00 | 0.00 | 11.21 | 0.00 | 0.00 | 100.00 |
| Char Bangali | 380 | 100.00 | 11.32 | 85.53 | 0.00 | 0.00 | 0.00 | 0.00 | 0.00 | 3.16 | 0.00 | 0.00 | 100.00 |
| Naogala | 156 | 100.00 | 4.49 | 94.87 | 0.00 | 0.00 | 0.00 | 0.00 | 0.00 | 0.64 | 0.00 | 0.00 | 100.00 |
| Aona Union | 8522 | 100.00 | 18.28 | 72.74 | 3.64 | 0.02 | 0.01 | 0.02 | 0.00 | 5.01 | 0.19 | 0.08 | 97.91 |
| Rural | 8522 | 100.00 | 18.28 | 72.74 | 3.64 | 0.02 | 0.01 | 0.02 | 0.00 | 5.01 | 0.19 | 0.08 | 97.91 |
| Urban | 0 | 0.00 | 0.00 | 0.00 | 0.00 | 0.00 | 0.00 | 0.00 | 0.00 | 0.00 | 0.00 | 0.00 | 0.00 |
| Aona* | 116 | 100.00 | 75.00 | 25.00 | 0.00 | 0.00 | 0.00 | 0.00 | 0.00 | 0.00 | 0.00 | 0.00 | 88.79 |
| Barikandi* | 31 | 100.00 | 100.00 | 0.00 | 0.00 | 0.00 | 0.00 | 0.00 | 0.00 | 0.00 | 0.00 | 0.00 | 0.00 |
| Dayalpur* | 1816 | 100.00 | 13.27 | 76.38 | 3.36 | 0.00 | 0.00 | 0.11 | 0.00 | 6.28 | 0.33 | 0.28 | 99.23 |
| Batikamari | 385 | 100.00 | 15.06 | 76.36 | 0.26 | 0.00 | 0.00 | 0.00 | 0.00 | 8.31 | 0.00 | 0.00 | 98.44 |
| Daulatpur | 1001 | 100.00 | 7.09 | 84.12 | 0.30 | 0.00 | 0.00 | 0.20 | 0.00 | 7.19 | 0.60 | 0.50 | 99.40 |
| Mendarber | 244 | 100.00 | 10.66 | 62.70 | 23.36 | 0.00 | 0.00 | 0.00 | 0.00 | 3.28 | 0.00 | 0.00 | 99.59 |
| Rampur | 186 | 100.00 | 46.24 | 52.69 | 0.00 | 0.00 | 0.00 | 0.00 | 0.00 | 1.08 | 0.00 | 0.00 | 99.46 |
| Ghuncha* | 161 | 100.00 | 48.45 | 51.55 | 0.00 | 0.00 | 0.00 | 0.00 | 0.00 | 0.00 | 0.00 | 0.00 | 100.00 |
| Goal Bathan* | 313 | 100.00 | 19.81 | 61.98 | 5.43 | 0.00 | 0.00 | 0.00 | 0.00 | 12.78 | 0.00 | 0.00 | 98.72 |
| Kalikapur* | 201 | 100.00 | 3.98 | 81.09 | 13.93 | 0.50 | 0.00 | 0.00 | 0.00 | 0.50 | 0.00 | 0.00 | 99.50 |
| Kulpal* | 521 | 100.00 | 28.79 | 69.87 | 0.00 | 0.00 | 0.00 | 0.00 | 0.00 | 1.34 | 0.00 | 0.00 | 99.81 |
| Kumarpara* | 355 | 100.00 | 20.28 | 59.44 | 17.75 | 0.00 | 0.00 | 0.00 | 0.00 | 2.54 | 0.00 | 0.00 | 89.58 |
| Kurulia Patal* | 459 | 100.00 | 1.09 | 97.39 | 0.00 | 0.00 | 0.00 | 0.00 | 0.00 | 1.53 | 0.00 | 0.00 | 97.82 |
| Natherpara* | 535 | 100.00 | 13.83 | 80.19 | 1.68 | 0.00 | 0.00 | 0.00 | 0.00 | 4.30 | 0.00 | 0.00 | 99.25 |
| Kashinathpur (Part) | 105 | 100.00 | 8.57 | 90.48 | 0.95 | 0.00 | 0.00 | 0.00 | 0.00 | 0.00 | 0.00 | 0.00 | 98.10 |
| Natherpara | 225 | 100.00 | 12.44 | 83.11 | 3.11 | 0.00 | 0.00 | 0.00 | 0.00 | 1.33 | 0.00 | 0.00 | 99.11 |
| Tikrapara | 205 | 100.00 | 18.05 | 71.71 | 0.49 | 0.00 | 0.00 | 0.00 | 0.00 | 9.76 | 0.00 | 0.00 | 100.00 |
| Panchashi* | 1245 | 100.00 | 7.87 | 79.52 | 3.45 | 0.08 | 0.08 | 0.00 | 0.00 | 9.00 | 0.00 | 0.00 | 97.67 |
| Taraniata* | 1316 | 100.00 | 17.93 | 77.89 | 0.38 | 0.00 | 0.00 | 0.00 | 0.00 | 3.65 | 0.08 | 0.08 | 99.16 |
| Chandpur | 170 | 100.00 | 26.47 | 70.00 | 0.00 | 0.00 | 0.00 | 0.00 | 0.00 | 2.94 | 0.59 | 0.00 | 100.00 |
| Kabariabari | 574 | 100.00 | 29.44 | 63.94 | 0.87 | 0.00 | 0.00 | 0.00 | 0.00 | 5.57 | 0.00 | 0.17 | 98.43 |
| Kashinathpur (Part) | 290 | 100.00 | 0.69 | 96.90 | 0.00 | 0.00 | 0.00 | 0.00 | 0.00 | 2.41 | 0.00 | 0.00 | 99.66 |
| Taraniata | 282 | 100.00 | 7.09 | 91.49 | 0.00 | 0.00 | 0.00 | 0.00 | 0.00 | 1.42 | 0.00 | 0.00 | 99.65 |
| Thalulla* | 1453 | 100.00 | 28.63 | 60.36 | 5.78 | 0.00 | 0.00 | 0.00 | 0.00 | 4.54 | 0.62 | 0.07 | 98.42 |
| Bhatara Union | 8970 | 100.00 | 63.40 | 32.01 | 0.87 | 0.00 | 0.00 | 0.02 | 0.00 | 3.67 | 0.00 | 0.03 | 99.68 |
| Rural | 8970 | 100.00 | 63.40 | 32.01 | 0.87 | 0.00 | 0.00 | 0.02 | 0.00 | 3.67 | 0.00 | 0.03 | 99.68 |
| Urban | 0 | 0.00 | 0.00 | 0.00 | 0.00 | 0.00 | 0.00 | 0.00 | 0.00 | 0.00 | 0.00 | 0.00 | 0.00 |
| Bangali (Part)* | 619 | 100.00 | 47.50 | 50.40 | 0.00 | 0.00 | 0.00 | 0.00 | 0.00 | 2.10 | 0.00 | 0.00 | 99.68 |
| Bausi Dopadah | 55 | 100.00 | 0.00 | 87.27 | 0.00 | 0.00 | 0.00 | 0.00 | 0.00 | 12.73 | 0.00 | 0.00 | 100.00 |
| Bausi Gazaria | 114 | 100.00 | 99.12 | 0.88 | 0.00 | 0.00 | 0.00 | 0.00 | 0.00 | 0.00 | 0.00 | 0.00 | 100.00 |
| Choukha | 160 | 100.00 | 32.50 | 65.00 | 0.00 | 0.00 | 0.00 | 0.00 | 0.00 | 2.50 | 0.00 | 0.00 | 98.75 |
| Nayapara | 99 | 100.00 | 22.22 | 77.78 | 0.00 | 0.00 | 0.00 | 0.00 | 0.00 | 0.00 | 0.00 | 0.00 | 100.00 |
| Periata | 153 | 100.00 | 69.28 | 30.07 | 0.00 | 0.00 | 0.00 | 0.00 | 0.00 | 0.65 | 0.00 | 0.00 | 100.00 |
| Nichintpur | 38 | 100.00 | 2.63 | 94.74 | 0.00 | 0.00 | 0.00 | 0.00 | 0.00 | 2.63 | 0.00 | 0.00 | 100.00 |
| Barai Patal* | 388 | 100.00 | 58.51 | 38.14 | 0.00 | 0.00 | 0.00 | 0.00 | 0.00 | 3.35 | 0.00 | 0.00 | 99.74 |
| Bhatara* | 1758 | 100.00 | 65.59 | 25.37 | 0.28 | 0.00 | 0.00 | 0.00 | 0.00 | 8.70 | 0.00 | 0.06 | 99.72 |
| Bhatara | 928 | 100.00 | 55.93 | 32.11 | 0.43 | 0.00 | 0.00 | 0.00 | 0.00 | 11.42 | 0.00 | 0.11 | 99.78 |
| Gopinathpur | 181 | 100.00 | 28.73 | 71.27 | 0.00 | 0.00 | 0.00 | 0.00 | 0.00 | 0.00 | 0.00 | 0.00 | 100.00 |
| Kasaripara | 116 | 100.00 | 65.52 | 0.86 | 0.00 | 0.00 | 0.00 | 0.00 | 0.00 | 33.62 | 0.00 | 0.00 | 100.00 |
| Mohanganj | 50 | 100.00 | 74.00 | 24.00 | 0.00 | 0.00 | 0.00 | 0.00 | 0.00 | 2.00 | 0.00 | 0.00 | 100.00 |
| Parpara | 382 | 100.00 | 96.34 | 1.57 | 0.26 | 0.00 | 0.00 | 0.00 | 0.00 | 1.83 | 0.00 | 0.00 | 99.21 |
| Uderpara | 101 | 100.00 | 100.00 | 0.00 | 0.00 | 0.00 | 0.00 | 0.00 | 0.00 | 0.00 | 0.00 | 0.00 | 100.00 |
| Bhebla* | 471 | 100.00 | 46.07 | 52.87 | 0.00 | 0.00 | 0.00 | 0.00 | 0.00 | 1.06 | 0.00 | 0.00 | 100.00 |
| Chandanpur* | 218 | 100.00 | 59.63 | 38.53 | 0.00 | 0.00 | 0.00 | 0.00 | 0.00 | 1.83 | 0.00 | 0.00 | 100.00 |
| Char Haripur* | 759 | 100.00 | 57.97 | 33.86 | 6.98 | 0.00 | 0.00 | 0.00 | 0.00 | 1.19 | 0.00 | 0.00 | 99.87 |
| Dhopadaha* | 417 | 100.00 | 62.83 | 29.02 | 0.00 | 0.00 | 0.00 | 0.00 | 0.00 | 7.67 | 0.00 | 0.48 | 100.00 |
| Fulbaria* | 631 | 100.00 | 74.17 | 22.50 | 0.16 | 0.00 | 0.00 | 0.00 | 0.00 | 3.17 | 0.00 | 0.00 | 100.00 |
| Jolarkhupi* | 46 | 100.00 | 78.26 | 15.22 | 0.00 | 0.00 | 0.00 | 0.00 | 0.00 | 6.52 | 0.00 | 0.00 | 100.00 |
| Joynagar* | 663 | 100.00 | 48.42 | 46.76 | 0.45 | 0.00 | 0.00 | 0.30 | 0.00 | 4.07 | 0.00 | 0.00 | 98.79 |

| Administrative Unit, Location and Community | General Household | Percentage of Source of Cooking Fuel | | | | | | | | | | | Percentage of Electricity Coverage |
|---|-------------------|--------------------------------------|--------------------------|--------------------------------|---------------------------------------|-----------------------|---------------|-------------|-------------|-------------|-------------|-------------|------------------------------------|
| | | Total | Straw/Leaf/ Bran/Husk | Wood/Chalk/ Chopped Wood | Wood-coal/ Charcoal/ Dried Dung | Kerosene/ Paraffin | Petrol/Diesel | Electricity | Supply Gas | LP Gas | Biogas | Others | |
| 1 | 2 | 3 | 4 | 5 | 6 | 7 | 8 | 9 | 10 | 11 | 12 | 13 | 14 |
| Kalarchhara* | 75 | 100.00 | 98.67 | 0.00 | 0.00 | 0.00 | 0.00 | 0.00 | 0.00 | 1.33 | 0.00 | 0.00 | 100.00 |
| Krishna Rambari Mahishabaduria (2nd Khanda)* | 125 | 100.00 | 97.60 | 0.00 | 0.00 | 0.00 | 0.00 | 0.00 | 0.00 | 2.40 | 0.00 | 0.00 | 100.00 |
| Krishnarambari | 125 | 100.00 | 97.60 | 0.00 | 0.00 | 0.00 | 0.00 | 0.00 | 0.00 | 2.40 | 0.00 | 0.00 | 100.00 |
| Krishnapur* | 469 | 100.00 | 76.97 | 21.32 | 0.21 | 0.00 | 0.00 | 0.00 | 0.00 | 1.49 | 0.00 | 0.00 | 100.00 |
| Kuturia* | 423 | 100.00 | 60.76 | 36.88 | 0.00 | 0.00 | 0.00 | 0.00 | 0.00 | 2.36 | 0.00 | 0.00 | 99.76 |
| Maguriapara* | 228 | 100.00 | 65.35 | 32.89 | 0.44 | 0.00 | 0.00 | 0.00 | 0.00 | 1.32 | 0.00 | 0.00 | 100.00 |
| Mahisha Bhaduria (1st Portion)* | 734 | 100.00 | 60.49 | 37.33 | 0.14 | 0.00 | 0.00 | 0.00 | 0.00 | 2.04 | 0.00 | 0.00 | 99.05 |
| Mahis Baduria | 734 | 100.00 | 60.49 | 37.33 | 0.14 | 0.00 | 0.00 | 0.00 | 0.00 | 2.04 | 0.00 | 0.00 | 99.05 |
| Pakhadubi* | 479 | 100.00 | 63.47 | 35.28 | 0.00 | 0.00 | 0.00 | 0.00 | 0.00 | 1.25 | 0.00 | 0.00 | 99.16 |
| Phuldaha* | 467 | 100.00 | 91.65 | 4.50 | 2.78 | 0.00 | 0.00 | 0.00 | 0.00 | 1.07 | 0.00 | 0.00 | 100.00 |
| Doail Union | 12492 | 100.00 | 38.22 | 56.10 | 3.49 | 0.00 | 0.00 | 0.02 | 0.00 | 1.97 | 0.19 | 0.02 | 98.76 |
| Rural | 12492 | 100.00 | 38.22 | 56.10 | 3.49 | 0.00 | 0.00 | 0.02 | 0.00 | 1.97 | 0.19 | 0.02 | 98.76 |
| Urban | 0 | 0.00 | 0.00 | 0.00 | 0.00 | 0.00 | 0.00 | 0.00 | 0.00 | 0.00 | 0.00 | 0.00 | 0.00 |
| Balia* | 1228 | 100.00 | 31.76 | 58.31 | 9.12 | 0.00 | 0.00 | 0.08 | 0.00 | 0.57 | 0.08 | 0.08 | 97.39 |
| Balia | 565 | 100.00 | 24.25 | 73.63 | 0.71 | 0.00 | 0.00 | 0.00 | 0.00 | 1.06 | 0.18 | 0.18 | 95.22 |
| Char Balia | 663 | 100.00 | 38.16 | 45.25 | 16.29 | 0.00 | 0.00 | 0.15 | 0.00 | 0.15 | 0.00 | 0.00 | 99.25 |
| Bhabanipur* | 990 | 100.00 | 45.96 | 51.41 | 0.81 | 0.00 | 0.00 | 0.00 | 0.00 | 1.01 | 0.81 | 0.00 | 99.09 |
| Bhabanipur | 590 | 100.00 | 41.36 | 55.42 | 0.85 | 0.00 | 0.00 | 0.00 | 0.00 | 1.02 | 1.36 | 0.00 | 98.81 |
| Loknathpur | 135 | 100.00 | 85.93 | 12.59 | 0.00 | 0.00 | 0.00 | 0.00 | 0.00 | 1.48 | 0.00 | 0.00 | 100.00 |
| Garadoba | 265 | 100.00 | 35.85 | 62.26 | 1.13 | 0.00 | 0.00 | 0.00 | 0.00 | 0.75 | 0.00 | 0.00 | 99.25 |
| Chaparkona* | 1691 | 100.00 | 46.19 | 50.38 | 0.59 | 0.00 | 0.00 | 0.00 | 0.00 | 2.66 | 0.18 | 0.00 | 99.05 |
| Chaparkona | 1073 | 100.00 | 37.09 | 59.46 | 0.47 | 0.00 | 0.00 | 0.00 | 0.00 | 2.89 | 0.09 | 0.00 | 98.79 |
| Decreebanda | 412 | 100.00 | 68.93 | 28.40 | 0.97 | 0.00 | 0.00 | 0.00 | 0.00 | 1.21 | 0.49 | 0.00 | 99.27 |
| Kolarpar | 93 | 100.00 | 87.10 | 12.90 | 0.00 | 0.00 | 0.00 | 0.00 | 0.00 | 0.00 | 0.00 | 0.00 | 100.00 |
| Purbachar | 113 | 100.00 | 15.93 | 75.22 | 0.88 | 0.00 | 0.00 | 0.00 | 0.00 | 7.96 | 0.00 | 0.00 | 100.00 |
| Doail* | 3172 | 100.00 | 33.26 | 56.65 | 7.63 | 0.00 | 0.00 | 0.00 | 0.00 | 2.27 | 0.16 | 0.03 | 98.99 |
| Doail | 1520 | 100.00 | 18.68 | 69.01 | 10.72 | 0.00 | 0.00 | 0.00 | 0.00 | 1.45 | 0.13 | 0.00 | 98.75 |
| Gobindapur | 326 | 100.00 | 42.02 | 55.83 | 0.61 | 0.00 | 0.00 | 0.00 | 0.00 | 1.53 | 0.00 | 0.00 | 99.69 |
| Kazir Sadar | 119 | 100.00 | 42.86 | 54.62 | 0.00 | 0.00 | 0.00 | 0.00 | 0.00 | 1.68 | 0.84 | 0.00 | 96.64 |
| Krishnapur | 326 | 100.00 | 42.33 | 47.55 | 0.92 | 0.00 | 0.00 | 0.00 | 0.00 | 9.20 | 0.00 | 0.00 | 99.69 |
| Panchanandapur | 167 | 100.00 | 35.33 | 64.07 | 0.00 | 0.00 | 0.00 | 0.00 | 0.00 | 0.60 | 0.00 | 0.00 | 100.00 |
| Parmanandapur | 313 | 100.00 | 46.96 | 48.88 | 0.00 | 0.00 | 0.00 | 0.00 | 0.00 | 3.51 | 0.32 | 0.32 | 98.72 |
| Ramanandapur | 283 | 100.00 | 63.25 | 10.25 | 25.80 | 0.00 | 0.00 | 0.00 | 0.00 | 0.35 | 0.35 | 0.00 | 100.00 |
| Rampur | 118 | 100.00 | 50.85 | 48.31 | 0.85 | 0.00 | 0.00 | 0.00 | 0.00 | 0.00 | 0.00 | 0.00 | 97.46 |
| Dolbhiti* | 858 | 100.00 | 33.68 | 63.40 | 0.12 | 0.00 | 0.00 | 0.00 | 0.00 | 2.80 | 0.00 | 0.00 | 97.79 |
| Dolbhiti | 686 | 100.00 | 33.24 | 64.58 | 0.15 | 0.00 | 0.00 | 0.00 | 0.00 | 2.04 | 0.00 | 0.00 | 98.69 |
| Harkhali | 172 | 100.00 | 35.47 | 58.72 | 0.00 | 0.00 | 0.00 | 0.00 | 0.00 | 5.81 | 0.00 | 0.00 | 94.19 |
| Gramnikai* | 623 | 100.00 | 68.38 | 30.18 | 0.00 | 0.00 | 0.00 | 0.00 | 0.00 | 1.44 | 0.00 | 0.00 | 99.20 |
| Adachaki | 282 | 100.00 | 98.23 | 1.77 | 0.00 | 0.00 | 0.00 | 0.00 | 0.00 | 0.00 | 0.00 | 0.00 | 98.94 |
| Gramnikai | 263 | 100.00 | 43.35 | 53.99 | 0.00 | 0.00 | 0.00 | 0.00 | 0.00 | 2.66 | 0.00 | 0.00 | 99.24 |
| Mahishakandi | 78 | 100.00 | 44.87 | 52.56 | 0.00 | 0.00 | 0.00 | 0.00 | 0.00 | 2.56 | 0.00 | 0.00 | 100.00 |
| Hasra Majhail* | 1318 | 100.00 | 30.88 | 64.80 | 2.20 | 0.00 | 0.00 | 0.08 | 0.00 | 1.82 | 0.23 | 0.00 | 99.47 |
| Hasra | 372 | 100.00 | 20.97 | 76.61 | 1.34 | 0.00 | 0.00 | 0.00 | 0.00 | 0.81 | 0.27 | 0.00 | 99.73 |
| Majalia | 782 | 100.00 | 37.21 | 57.54 | 3.07 | 0.00 | 0.00 | 0.13 | 0.00 | 1.79 | 0.26 | 0.00 | 99.36 |
| Prasadpur | 164 | 100.00 | 23.17 | 72.56 | 0.00 | 0.00 | 0.00 | 0.00 | 0.00 | 4.27 | 0.00 | 0.00 | 99.39 |
| Hatbari* | 1294 | 100.00 | 42.43 | 54.25 | 1.31 | 0.00 | 0.00 | 0.00 | 0.00 | 2.01 | 0.00 | 0.00 | 98.22 |
| Char Hatbari | 482 | 100.00 | 47.30 | 49.38 | 0.41 | 0.00 | 0.00 | 0.00 | 0.00 | 2.90 | 0.00 | 0.00 | 98.55 |
| Hatbari | 812 | 100.00 | 39.53 | 57.14 | 1.85 | 0.00 | 0.00 | 0.00 | 0.00 | 1.48 | 0.00 | 0.00 | 98.03 |
| Rayderpara* | 1045 | 100.00 | 26.03 | 69.76 | 1.53 | 0.00 | 0.00 | 0.00 | 0.00 | 2.30 | 0.38 | 0.00 | 99.23 |
| Rayderpara | 823 | 100.00 | 32.81 | 62.94 | 1.70 | 0.00 | 0.00 | 0.00 | 0.00 | 2.07 | 0.49 | 0.00 | 99.03 |
| Udnapara | 222 | 100.00 | 0.90 | 95.05 | 0.90 | 0.00 | 0.00 | 0.00 | 0.00 | 3.15 | 0.00 | 0.00 | 100.00 |

| Administrative Unit, Location and Community | General Household | Percentage of Source of Cooking Fuel | | | | | | | | | | | Percentage of Electricity Coverage |
|---|-------------------|--------------------------------------|-----------------------|--------------------------|---------------------------------|--------------------|---------------|-------------|-------------|-------------|-------------|-------------|------------------------------------|
| | | Total | Straw/Leaf/ Bran/Husk | Wood/Chalk/ Chopped Wood | Wood-coal/ Charcoal/ Dried Dung | Kerosene/ Paraffin | Petrol/Diesel | Electricity | Supply Gas | LP Gas | Biogas | Others | |
| 1 | 2 | 3 | 4 | 5 | 6 | 7 | 8 | 9 | 10 | 11 | 12 | 13 | 14 |
| Sasharbal* | 153 | 100.00 | 22.22 | 74.51 | 0.65 | 0.00 | 0.00 | 0.00 | 0.00 | 2.61 | 0.00 | 0.00 | 100.00 |
| Tangail Rajibdia* | 120 | 100.00 | 96.67 | 2.50 | 0.00 | 0.00 | 0.00 | 0.00 | 0.00 | 0.83 | 0.00 | 0.00 | 96.67 |
| Kamrabad Union | 4475 | 100.00 | 40.56 | 55.04 | 3.20 | 0.02 | 0.00 | 0.02 | 0.00 | 1.12 | 0.04 | 0.00 | 99.66 |
| Rural | 4475 | 100.00 | 40.56 | 55.04 | 3.20 | 0.02 | 0.00 | 0.02 | 0.00 | 1.12 | 0.04 | 0.00 | 99.66 |
| Urban | 0 | 0.00 | 0.00 | 0.00 | 0.00 | 0.00 | 0.00 | 0.00 | 0.00 | 0.00 | 0.00 | 0.00 | 0.00 |
| Banda Baula* | 14 | 100.00 | 71.43 | 7.14 | 21.43 | 0.00 | 0.00 | 0.00 | 0.00 | 0.00 | 0.00 | 0.00 | 100.00 |
| Barabaria* | 803 | 100.00 | 26.40 | 72.48 | 0.50 | 0.00 | 0.00 | 0.00 | 0.00 | 0.62 | 0.00 | 0.00 | 99.75 |
| Barabaria | 694 | 100.00 | 27.67 | 71.47 | 0.14 | 0.00 | 0.00 | 0.00 | 0.00 | 0.72 | 0.00 | 0.00 | 99.86 |
| Bir Barabaria | 109 | 100.00 | 18.35 | 78.90 | 2.75 | 0.00 | 0.00 | 0.00 | 0.00 | 0.00 | 0.00 | 0.00 | 99.08 |
| Binjail (1st Khanda)* | 267 | 100.00 | 14.23 | 46.82 | 38.58 | 0.00 | 0.00 | 0.37 | 0.00 | 0.00 | 0.00 | 0.00 | 98.88 |
| Binjail (Part-1) | 267 | 100.00 | 14.23 | 46.82 | 38.58 | 0.00 | 0.00 | 0.37 | 0.00 | 0.00 | 0.00 | 0.00 | 98.88 |
| Binjail (2nd Khanda)* | 33 | 100.00 | 100.00 | 0.00 | 0.00 | 0.00 | 0.00 | 0.00 | 0.00 | 0.00 | 0.00 | 0.00 | 100.00 |
| Binjail (Part-2) | 33 | 100.00 | 100.00 | 0.00 | 0.00 | 0.00 | 0.00 | 0.00 | 0.00 | 0.00 | 0.00 | 0.00 | 100.00 |
| Char Dharabarsha* | 155 | 100.00 | 23.87 | 75.48 | 0.00 | 0.00 | 0.00 | 0.00 | 0.00 | 0.65 | 0.00 | 0.00 | 100.00 |
| Dharabarsha (1st Khanda)* | 44 | 100.00 | 13.64 | 77.27 | 0.00 | 0.00 | 0.00 | 0.00 | 0.00 | 9.09 | 0.00 | 0.00 | 100.00 |
| Dharabarsha (Part-1) | 44 | 100.00 | 13.64 | 77.27 | 0.00 | 0.00 | 0.00 | 0.00 | 0.00 | 9.09 | 0.00 | 0.00 | 100.00 |
| Dharabarsha (2nd Khanda)* | 37 | 100.00 | 5.41 | 94.59 | 0.00 | 0.00 | 0.00 | 0.00 | 0.00 | 0.00 | 0.00 | 0.00 | 100.00 |
| Dharabarsha (2nd Portion) | 37 | 100.00 | 5.41 | 94.59 | 0.00 | 0.00 | 0.00 | 0.00 | 0.00 | 0.00 | 0.00 | 0.00 | 100.00 |
| Goniarpada Dharabarsha (3rd Khanda)* | 410 | 100.00 | 34.15 | 63.66 | 1.71 | 0.00 | 0.00 | 0.00 | 0.00 | 0.49 | 0.00 | 0.00 | 100.00 |
| Goniarpada Dharabarsha (Part-3) | 410 | 100.00 | 34.15 | 63.66 | 1.71 | 0.00 | 0.00 | 0.00 | 0.00 | 0.49 | 0.00 | 0.00 | 100.00 |
| Gopinathpur Bayshing* | 67 | 100.00 | 1.49 | 98.51 | 0.00 | 0.00 | 0.00 | 0.00 | 0.00 | 0.00 | 0.00 | 0.00 | 100.00 |
| Gopinath Bayshing | 67 | 100.00 | 1.49 | 98.51 | 0.00 | 0.00 | 0.00 | 0.00 | 0.00 | 0.00 | 0.00 | 0.00 | 100.00 |
| Helenchabari* | 428 | 100.00 | 72.90 | 24.07 | 0.00 | 0.00 | 0.00 | 0.00 | 0.00 | 3.04 | 0.00 | 0.00 | 99.77 |
| Kandarpara* | 41 | 100.00 | 63.41 | 36.59 | 0.00 | 0.00 | 0.00 | 0.00 | 0.00 | 0.00 | 0.00 | 0.00 | 100.00 |
| Kandarpara Baruna* | 287 | 100.00 | 44.60 | 47.04 | 7.32 | 0.00 | 0.00 | 0.00 | 0.00 | 1.05 | 0.00 | 0.00 | 98.61 |
| Kayra* | 207 | 100.00 | 36.23 | 61.35 | 0.97 | 0.00 | 0.00 | 0.00 | 0.00 | 1.45 | 0.00 | 0.00 | 100.00 |
| Niugir Tengar* | 126 | 100.00 | 0.79 | 96.03 | 0.79 | 0.00 | 0.00 | 0.00 | 0.00 | 2.38 | 0.00 | 0.00 | 100.00 |
| Panchbari Decree* | 171 | 100.00 | 70.18 | 29.24 | 0.00 | 0.58 | 0.00 | 0.00 | 0.00 | 0.00 | 0.00 | 0.00 | 100.00 |
| Soakair* | 776 | 100.00 | 49.36 | 48.97 | 0.26 | 0.00 | 0.00 | 0.00 | 0.00 | 1.16 | 0.26 | 0.00 | 99.87 |
| Sonakanda* | 303 | 100.00 | 48.18 | 51.49 | 0.00 | 0.00 | 0.00 | 0.00 | 0.00 | 0.33 | 0.00 | 0.00 | 99.67 |
| Swadhinabari* | 187 | 100.00 | 15.51 | 81.28 | 0.00 | 0.00 | 0.00 | 0.00 | 0.00 | 3.21 | 0.00 | 0.00 | 98.40 |
| Syedpur* | 119 | 100.00 | 97.48 | 2.52 | 0.00 | 0.00 | 0.00 | 0.00 | 0.00 | 0.00 | 0.00 | 0.00 | 100.00 |
| Mahadan Union | 10047 | 100.00 | 38.21 | 57.93 | 0.82 | 0.00 | 0.00 | 0.01 | 0.00 | 2.96 | 0.05 | 0.03 | 98.37 |
| Rural | 10047 | 100.00 | 38.21 | 57.93 | 0.82 | 0.00 | 0.00 | 0.01 | 0.00 | 2.96 | 0.05 | 0.03 | 98.37 |
| Urban | 0 | 0.00 | 0.00 | 0.00 | 0.00 | 0.00 | 0.00 | 0.00 | 0.00 | 0.00 | 0.00 | 0.00 | 0.00 |
| Banagram* | 1214 | 100.00 | 54.61 | 41.43 | 0.91 | 0.00 | 0.00 | 0.08 | 0.00 | 2.64 | 0.25 | 0.08 | 99.59 |
| Banagram | 866 | 100.00 | 48.27 | 46.88 | 1.27 | 0.00 | 0.00 | 0.00 | 0.00 | 3.23 | 0.35 | 0.00 | 99.54 |
| Shyamerpara | 348 | 100.00 | 70.40 | 27.87 | 0.00 | 0.00 | 0.00 | 0.29 | 0.00 | 1.15 | 0.00 | 0.29 | 99.71 |
| Banshbari* | 376 | 100.00 | 44.68 | 50.27 | 0.53 | 0.00 | 0.00 | 0.00 | 0.00 | 4.26 | 0.00 | 0.27 | 97.34 |
| Bara Shara* | 286 | 100.00 | 17.83 | 80.42 | 0.70 | 0.00 | 0.00 | 0.00 | 0.00 | 1.05 | 0.00 | 0.00 | 98.25 |
| Bil Balia* | 1053 | 100.00 | 5.41 | 91.55 | 1.80 | 0.00 | 0.00 | 0.00 | 0.00 | 1.23 | 0.00 | 0.00 | 97.06 |
| Hiranyabari* | 280 | 100.00 | 40.00 | 54.29 | 0.00 | 0.00 | 0.00 | 0.00 | 0.00 | 5.71 | 0.00 | 0.00 | 93.57 |
| Hirannabari | 280 | 100.00 | 40.00 | 54.29 | 0.00 | 0.00 | 0.00 | 0.00 | 0.00 | 5.71 | 0.00 | 0.00 | 93.57 |
| Husnabad* | 273 | 100.00 | 44.69 | 51.28 | 2.20 | 0.00 | 0.00 | 0.00 | 0.00 | 1.83 | 0.00 | 0.00 | 99.63 |
| Jhingarbhitia* | 88 | 100.00 | 81.82 | 18.18 | 0.00 | 0.00 | 0.00 | 0.00 | 0.00 | 0.00 | 0.00 | 0.00 | 87.50 |
| Karbari* | 320 | 100.00 | 33.44 | 62.50 | 0.00 | 0.00 | 0.00 | 0.00 | 0.00 | 4.06 | 0.00 | 0.00 | 99.38 |
| Kargram* | 894 | 100.00 | 36.13 | 55.82 | 0.34 | 0.00 | 0.00 | 0.00 | 0.00 | 7.72 | 0.00 | 0.00 | 99.11 |
| Khaguria* | 646 | 100.00 | 41.49 | 57.28 | 0.46 | 0.00 | 0.00 | 0.00 | 0.00 | 0.77 | 0.00 | 0.00 | 98.45 |
| Kodla* | 103 | 100.00 | 78.64 | 21.36 | 0.00 | 0.00 | 0.00 | 0.00 | 0.00 | 0.00 | 0.00 | 0.00 | 94.17 |
| Mahadan* | 963 | 100.00 | 29.08 | 68.22 | 0.00 | 0.00 | 0.00 | 0.00 | 0.00 | 2.70 | 0.00 | 0.00 | 99.79 |
| Matiajani* | 317 | 100.00 | 57.73 | 40.06 | 0.00 | 0.00 | 0.00 | 0.00 | 0.00 | 1.89 | 0.00 | 0.32 | 98.74 |

| Administrative Unit, Location and Community | General Household | Percentage of Source of Cooking Fuel | | | | | | | | | | | Percentage of Electricity Coverage |
|---|-------------------|--------------------------------------|-----------------------|--------------------------|---------------------------------|--------------------|---------------|-------------|-------------|-------------|-------------|-------------|------------------------------------|
| | | Total | Straw/Leaf/ Bran/Husk | Wood/Chalk/ Chopped Wood | Wood-coal/ Charcoal/ Dried Dung | Kerosene/ Paraffin | Petrol/Diesel | Electricity | Supply Gas | LP Gas | Biogas | Others | |
| 1 | 2 | 3 | 4 | 5 | 6 | 7 | 8 | 9 | 10 | 11 | 12 | 13 | 14 |
| Naldair* | 322 | 100.00 | 45.96 | 50.93 | 0.62 | 0.00 | 0.00 | 0.00 | 0.00 | 2.48 | 0.00 | 0.00 | 99.38 |
| Raghunathpur* | 325 | 100.00 | 16.31 | 78.46 | 1.85 | 0.00 | 0.00 | 0.00 | 0.00 | 3.38 | 0.00 | 0.00 | 100.00 |
| Rajibdia* | 119 | 100.00 | 99.16 | 0.00 | 0.84 | 0.00 | 0.00 | 0.00 | 0.00 | 0.00 | 0.00 | 0.00 | 90.76 |
| Sanakair* | 840 | 100.00 | 25.95 | 67.62 | 0.36 | 0.00 | 0.00 | 0.00 | 0.00 | 5.95 | 0.12 | 0.00 | 96.79 |
| Dholochara | 81 | 100.00 | 14.81 | 79.01 | 0.00 | 0.00 | 0.00 | 0.00 | 0.00 | 6.17 | 0.00 | 0.00 | 98.77 |
| Sanakair | 574 | 100.00 | 30.84 | 62.20 | 0.35 | 0.00 | 0.00 | 0.00 | 0.00 | 6.45 | 0.17 | 0.00 | 98.26 |
| Shibpur | 185 | 100.00 | 15.68 | 79.46 | 0.54 | 0.00 | 0.00 | 0.00 | 0.00 | 4.32 | 0.00 | 0.00 | 91.35 |
| Sengua* | 1403 | 100.00 | 54.88 | 41.84 | 1.71 | 0.00 | 0.00 | 0.00 | 0.00 | 1.50 | 0.07 | 0.00 | 99.50 |
| Uchchagram* | 225 | 100.00 | 20.00 | 78.67 | 0.00 | 0.00 | 0.00 | 0.00 | 0.00 | 1.33 | 0.00 | 0.00 | 98.22 |
| Pingna Union | 7285 | 100.00 | 20.23 | 74.43 | 2.31 | 0.00 | 0.00 | 0.03 | 0.00 | 2.50 | 0.51 | 0.00 | 98.68 |
| Rural | 6630 | 100.00 | 21.09 | 73.30 | 2.49 | 0.00 | 0.00 | 0.03 | 0.00 | 2.53 | 0.56 | 0.00 | 98.61 |
| Urban | 655 | 100.00 | 11.60 | 85.80 | 0.46 | 0.00 | 0.00 | 0.00 | 0.00 | 2.14 | 0.00 | 0.00 | 99.39 |
| Baraipatal* | 1511 | 100.00 | 15.88 | 80.68 | 0.66 | 0.00 | 0.00 | 0.13 | 0.00 | 1.99 | 0.66 | 0.00 | 98.61 |
| Baraipatal | 818 | 100.00 | 8.56 | 88.39 | 0.86 | 0.00 | 0.00 | 0.12 | 0.00 | 1.59 | 0.49 | 0.00 | 97.68 |
| Fuladherpara | 693 | 100.00 | 24.53 | 71.57 | 0.43 | 0.00 | 0.00 | 0.14 | 0.00 | 2.45 | 0.87 | 0.00 | 99.71 |
| Bashuria* | 1109 | 100.00 | 30.30 | 66.01 | 1.17 | 0.00 | 0.00 | 0.00 | 0.00 | 1.98 | 0.54 | 0.00 | 98.83 |
| Bashuria | 214 | 100.00 | 81.31 | 17.29 | 0.47 | 0.00 | 0.00 | 0.00 | 0.00 | 0.93 | 0.00 | 0.00 | 98.13 |
| Narpara | 364 | 100.00 | 8.52 | 86.26 | 3.30 | 0.00 | 0.00 | 0.00 | 0.00 | 0.55 | 1.37 | 0.00 | 98.08 |
| Padmapur | 179 | 100.00 | 30.73 | 63.13 | 0.00 | 0.00 | 0.00 | 0.00 | 0.00 | 5.59 | 0.56 | 0.00 | 99.44 |
| Radhanagar | 352 | 100.00 | 21.59 | 76.14 | 0.00 | 0.00 | 0.00 | 0.00 | 0.00 | 2.27 | 0.00 | 0.00 | 99.72 |
| Char Bashuria* | 8 | 100.00 | 100.00 | 0.00 | 0.00 | 0.00 | 0.00 | 0.00 | 0.00 | 0.00 | 0.00 | 0.00 | 100.00 |
| Dari Meiya* | 364 | 100.00 | 1.10 | 89.56 | 4.40 | 0.00 | 0.00 | 0.00 | 0.00 | 3.02 | 1.92 | 0.00 | 100.00 |
| Kabulibari* | 21 | 100.00 | 100.00 | 0.00 | 0.00 | 0.00 | 0.00 | 0.00 | 0.00 | 0.00 | 0.00 | 0.00 | 100.00 |
| Khas Balia menda* | 81 | 100.00 | 100.00 | 0.00 | 0.00 | 0.00 | 0.00 | 0.00 | 0.00 | 0.00 | 0.00 | 0.00 | 100.00 |
| Medur* | 379 | 100.00 | 20.32 | 72.82 | 1.85 | 0.00 | 0.00 | 0.00 | 0.00 | 2.37 | 2.64 | 0.00 | 99.47 |
| Meiya* | 484 | 100.00 | 1.03 | 75.83 | 20.87 | 0.00 | 0.00 | 0.00 | 0.00 | 2.27 | 0.00 | 0.00 | 96.69 |
| Nalsunda* | 1332 | 100.00 | 26.20 | 72.30 | 0.53 | 0.00 | 0.00 | 0.00 | 0.00 | 0.98 | 0.00 | 0.00 | 97.67 |
| Balia Menda | 339 | 100.00 | 25.07 | 74.04 | 0.00 | 0.00 | 0.00 | 0.00 | 0.00 | 0.88 | 0.00 | 0.00 | 95.87 |
| Dakatia Menda | 22 | 100.00 | 100.00 | 0.00 | 0.00 | 0.00 | 0.00 | 0.00 | 0.00 | 0.00 | 0.00 | 0.00 | 68.18 |
| Mirkutir | 406 | 100.00 | 23.40 | 72.91 | 1.72 | 0.00 | 0.00 | 0.00 | 0.00 | 1.97 | 0.00 | 0.00 | 98.52 |
| Nalsanda | 565 | 100.00 | 26.02 | 73.63 | 0.00 | 0.00 | 0.00 | 0.00 | 0.00 | 0.35 | 0.00 | 0.00 | 99.29 |
| Pingna* | 1341 | 100.00 | 20.66 | 72.86 | 0.82 | 0.00 | 0.00 | 0.00 | 0.00 | 5.37 | 0.30 | 0.00 | 99.33 |
| Raspal* | 655 | 100.00 | 11.60 | 85.80 | 0.46 | 0.00 | 0.00 | 0.00 | 0.00 | 2.14 | 0.00 | 0.00 | 99.39 |
| Gopalganj Kawamara | 559 | 100.00 | 13.60 | 83.54 | 0.54 | 0.00 | 0.00 | 0.00 | 0.00 | 2.33 | 0.00 | 0.00 | 99.82 |
| Raspal | 96 | 100.00 | 0.00 | 98.96 | 0.00 | 0.00 | 0.00 | 0.00 | 0.00 | 1.04 | 0.00 | 0.00 | 96.88 |
| Pogaldigha Union | 14513 | 100.00 | 28.22 | 60.15 | 2.21 | 0.01 | 0.01 | 0.02 | 4.98 | 4.02 | 0.09 | 0.28 | 99.45 |
| Rural | 11934 | 100.00 | 28.15 | 59.25 | 2.46 | 0.02 | 0.02 | 0.02 | 6.06 | 3.61 | 0.10 | 0.32 | 99.46 |
| Urban | 2579 | 100.00 | 28.54 | 64.33 | 1.09 | 0.00 | 0.00 | 0.04 | 0.00 | 5.89 | 0.04 | 0.08 | 99.38 |
| Binnafair* | 3668 | 100.00 | 20.94 | 72.90 | 0.82 | 0.03 | 0.00 | 0.00 | 0.25 | 3.93 | 0.22 | 0.93 | 99.18 |
| Bagarpar | 833 | 100.00 | 34.81 | 60.02 | 1.08 | 0.00 | 0.00 | 0.00 | 0.00 | 4.08 | 0.00 | 0.00 | 99.52 |
| Binnafair | 335 | 100.00 | 7.76 | 91.94 | 0.30 | 0.00 | 0.00 | 0.00 | 0.00 | 0.00 | 0.00 | 0.00 | 99.10 |
| Chakpara | 263 | 100.00 | 11.41 | 76.43 | 0.00 | 0.38 | 0.00 | 0.00 | 0.00 | 11.41 | 0.38 | 0.00 | 98.86 |
| Gobindanagar | 535 | 100.00 | 27.48 | 65.79 | 0.19 | 0.00 | 0.00 | 0.00 | 0.00 | 5.61 | 0.93 | 0.00 | 99.07 |
| Monarpara | 436 | 100.00 | 31.65 | 59.17 | 0.00 | 0.00 | 0.00 | 0.00 | 0.00 | 1.38 | 0.00 | 7.80 | 99.54 |
| Patabuga | 244 | 100.00 | 0.41 | 98.36 | 0.00 | 0.00 | 0.00 | 0.00 | 0.00 | 0.82 | 0.41 | 0.00 | 98.77 |
| Putiarpar | 653 | 100.00 | 18.07 | 75.80 | 0.15 | 0.00 | 0.00 | 0.00 | 1.38 | 4.59 | 0.00 | 0.00 | 99.23 |
| Sancharpar | 276 | 100.00 | 5.80 | 84.42 | 6.52 | 0.00 | 0.00 | 0.00 | 0.00 | 2.90 | 0.36 | 0.00 | 98.19 |
| Shimultair | 93 | 100.00 | 2.15 | 93.55 | 0.00 | 0.00 | 0.00 | 0.00 | 0.00 | 4.30 | 0.00 | 0.00 | 100.00 |
| Brahmanjani* | 179 | 100.00 | 35.20 | 60.89 | 0.56 | 0.00 | 0.00 | 0.56 | 0.00 | 2.79 | 0.00 | 0.00 | 98.32 |
| Damodarpur* | 754 | 100.00 | 70.95 | 27.72 | 0.53 | 0.00 | 0.00 | 0.00 | 0.00 | 0.80 | 0.00 | 0.00 | 99.47 |
| Chechiabadha | 181 | 100.00 | 38.12 | 59.12 | 0.00 | 0.00 | 0.00 | 0.00 | 0.00 | 2.76 | 0.00 | 0.00 | 99.45 |

| Administrative Unit, Location and Community | General Household | Percentage of Source of Cooking Fuel | | | | | | | | | | | Percentage of Electricity Coverage |
|---|-------------------|--------------------------------------|-----------------------|--------------------------|---------------------------------|--------------------|---------------|-------------|-------------|-------------|-------------|-------------|------------------------------------|
| | | Total | Straw/Leaf/ Bran/Husk | Wood/Chalk/ Chopped Wood | Wood-coal/ Charcoal/ Dried Dung | Kerosene/ Paraffin | Petrol/Diesel | Electricity | Supply Gas | LP Gas | Biogas | Others | |
| 1 | 2 | 3 | 4 | 5 | 6 | 7 | 8 | 9 | 10 | 11 | 12 | 13 | 14 |
| Damodarpur | 573 | 100.00 | 81.33 | 17.80 | 0.70 | 0.00 | 0.00 | 0.00 | 0.00 | 0.17 | 0.00 | 0.00 | 99.48 |
| Malipara* | 1624 | 100.00 | 36.39 | 61.70 | 0.43 | 0.00 | 0.06 | 0.00 | 0.00 | 1.29 | 0.06 | 0.06 | 99.57 |
| Manikpatal* | 155 | 100.00 | 0.65 | 98.06 | 0.65 | 0.00 | 0.00 | 0.00 | 0.00 | 0.65 | 0.00 | 0.00 | 100.00 |
| Pogaldigha* | 5198 | 100.00 | 25.20 | 51.35 | 4.73 | 0.02 | 0.02 | 0.02 | 13.74 | 4.81 | 0.06 | 0.06 | 99.62 |
| Charpara | 277 | 100.00 | 0.00 | 78.70 | 16.97 | 0.00 | 0.00 | 0.00 | 0.00 | 4.33 | 0.00 | 0.00 | 100.00 |
| Duriarbhita | 492 | 100.00 | 36.79 | 44.72 | 5.28 | 0.00 | 0.00 | 0.00 | 0.00 | 13.01 | 0.00 | 0.20 | 99.39 |
| Gobindapatal | 172 | 100.00 | 30.23 | 69.19 | 0.58 | 0.00 | 0.00 | 0.00 | 0.00 | 0.00 | 0.00 | 0.00 | 99.42 |
| Kandarpara | 557 | 100.00 | 17.06 | 76.12 | 0.54 | 0.00 | 0.00 | 0.00 | 0.00 | 6.28 | 0.00 | 0.00 | 99.82 |
| Kuranipara | 168 | 100.00 | 81.55 | 16.07 | 0.00 | 0.00 | 0.00 | 0.00 | 0.00 | 2.38 | 0.00 | 0.00 | 97.02 |
| Pakhimara | 1127 | 100.00 | 7.36 | 18.63 | 8.78 | 0.00 | 0.00 | 0.00 | 63.35 | 1.86 | 0.00 | 0.00 | 100.00 |
| Palisha | 392 | 100.00 | 24.74 | 66.07 | 3.83 | 0.00 | 0.26 | 0.00 | 0.00 | 4.34 | 0.77 | 0.00 | 99.74 |
| Pogaldigha | 1100 | 100.00 | 33.73 | 64.18 | 0.45 | 0.00 | 0.00 | 0.09 | 0.00 | 1.45 | 0.00 | 0.09 | 99.64 |
| Ramchandrakhali | 270 | 100.00 | 54.07 | 41.48 | 1.48 | 0.00 | 0.00 | 0.00 | 0.00 | 2.96 | 0.00 | 0.00 | 99.63 |
| Tarakandi | 643 | 100.00 | 23.02 | 58.16 | 7.15 | 0.16 | 0.00 | 0.00 | 0.00 | 11.35 | 0.00 | 0.16 | 99.38 |
| Rudra Bayra* | 2579 | 100.00 | 28.54 | 64.33 | 1.09 | 0.00 | 0.00 | 0.04 | 0.00 | 5.89 | 0.04 | 0.08 | 99.38 |
| Baishar Charpara | 159 | 100.00 | 34.59 | 42.77 | 15.09 | 0.00 | 0.00 | 0.00 | 0.00 | 7.55 | 0.00 | 0.00 | 99.37 |
| Bayra | 707 | 100.00 | 34.65 | 59.97 | 0.00 | 0.00 | 0.00 | 0.00 | 0.00 | 5.37 | 0.00 | 0.00 | 99.86 |
| Gachh Bayra | 403 | 100.00 | 44.42 | 51.61 | 0.00 | 0.00 | 0.00 | 0.00 | 0.00 | 3.97 | 0.00 | 0.00 | 99.50 |
| Gendarpara | 530 | 100.00 | 24.91 | 68.49 | 0.38 | 0.00 | 0.00 | 0.19 | 0.00 | 5.47 | 0.19 | 0.38 | 98.87 |
| Rudra Bayra | 780 | 100.00 | 16.03 | 76.41 | 0.26 | 0.00 | 0.00 | 0.00 | 0.00 | 7.31 | 0.00 | 0.00 | 99.23 |
| Takuria* | 356 | 100.00 | 25.84 | 71.91 | 1.12 | 0.00 | 0.00 | 0.00 | 0.00 | 1.12 | 0.00 | 0.00 | 100.00 |
| Satpoa Union | 8314 | 100.00 | 38.66 | 53.98 | 5.44 | 0.00 | 0.00 | 0.04 | 0.00 | 1.85 | 0.02 | 0.01 | 99.71 |
| Rural | 8314 | 100.00 | 38.66 | 53.98 | 5.44 | 0.00 | 0.00 | 0.04 | 0.00 | 1.85 | 0.02 | 0.01 | 99.71 |
| Urban | 0 | 0.00 | 0.00 | 0.00 | 0.00 | 0.00 | 0.00 | 0.00 | 0.00 | 0.00 | 0.00 | 0.00 | 0.00 |
| Adra* | 1411 | 100.00 | 25.58 | 66.90 | 5.60 | 0.00 | 0.00 | 0.07 | 0.00 | 1.84 | 0.00 | 0.00 | 99.93 |
| Baghmara* | 423 | 100.00 | 37.83 | 36.88 | 22.93 | 0.00 | 0.00 | 0.00 | 0.00 | 2.36 | 0.00 | 0.00 | 99.76 |
| Char Jamira* | 487 | 100.00 | 17.25 | 61.40 | 17.86 | 0.00 | 0.00 | 0.00 | 0.00 | 3.08 | 0.41 | 0.00 | 100.00 |
| Chhataria* | 914 | 100.00 | 24.84 | 58.42 | 13.89 | 0.00 | 0.00 | 0.00 | 0.00 | 2.84 | 0.00 | 0.00 | 99.45 |
| Chuniapatal* | 871 | 100.00 | 53.96 | 45.12 | 0.00 | 0.00 | 0.00 | 0.00 | 0.00 | 0.92 | 0.00 | 0.00 | 99.77 |
| Daserbari* | 221 | 100.00 | 39.37 | 47.51 | 13.12 | 0.00 | 0.00 | 0.00 | 0.00 | 0.00 | 0.00 | 0.00 | 99.55 |
| Dighalkandi* | 86 | 100.00 | 81.40 | 11.63 | 1.16 | 0.00 | 0.00 | 0.00 | 0.00 | 5.81 | 0.00 | 0.00 | 96.51 |
| Kunairpara* | 138 | 100.00 | 40.58 | 57.97 | 0.00 | 0.00 | 0.00 | 0.00 | 0.00 | 1.45 | 0.00 | 0.00 | 100.00 |
| Nagda* | 139 | 100.00 | 71.94 | 25.18 | 0.00 | 0.00 | 0.00 | 0.00 | 0.00 | 2.88 | 0.00 | 0.00 | 98.56 |
| Nandina* | 524 | 100.00 | 7.25 | 87.60 | 3.24 | 0.00 | 0.00 | 0.00 | 0.00 | 1.91 | 0.00 | 0.00 | 99.24 |
| Rouha* | 976 | 100.00 | 34.63 | 61.07 | 1.02 | 0.00 | 0.00 | 0.00 | 0.00 | 3.18 | 0.00 | 0.10 | 99.90 |
| Khalishakuri | 130 | 100.00 | 79.23 | 19.23 | 0.00 | 0.00 | 0.00 | 0.00 | 0.00 | 1.54 | 0.00 | 0.00 | 100.00 |
| Rouha | 846 | 100.00 | 27.78 | 67.49 | 1.18 | 0.00 | 0.00 | 0.00 | 0.00 | 3.43 | 0.00 | 0.12 | 99.88 |
| Sarishabari* | 1322 | 100.00 | 43.80 | 54.99 | 0.23 | 0.00 | 0.00 | 0.15 | 0.00 | 0.83 | 0.00 | 0.00 | 99.77 |
| Char Sarishabari | 1322 | 100.00 | 43.80 | 54.99 | 0.23 | 0.00 | 0.00 | 0.15 | 0.00 | 0.83 | 0.00 | 0.00 | 99.77 |
| Shinguria* | 170 | 100.00 | 48.24 | 50.00 | 1.18 | 0.00 | 0.00 | 0.00 | 0.00 | 0.59 | 0.00 | 0.00 | 100.00 |
| Shishua* | 524 | 100.00 | 87.02 | 12.40 | 0.00 | 0.00 | 0.00 | 0.00 | 0.00 | 0.57 | 0.00 | 0.00 | 99.81 |
| Tangail Diar Krishnai* | 108 | 100.00 | 98.15 | 0.00 | 0.00 | 0.00 | 0.00 | 0.00 | 0.00 | 1.85 | 0.00 | 0.00 | 100.00 |

Table C-18: Comprising of General Household by Number of Persons and Average Household Size by Location and Community, 2022

| Administrative Unit, Location and Community | General Household | Household Comprising | | | | | | | | | | | Average Household Size |
|--|----------------------|----------------------|---------------|---------------|---------------|---------------|--------------|--------------|-------------|-------------|-------------|-------------|------------------------------|
| | | 1-Person | 2-Person | 3-Person | 4-Person | 5-Person | 6-Person | 7-Person | 8-Person | 9-Person | 10-Person | 10-Person+ | |
| 1 | 2 | 3 | 4 | 5 | 6 | 7 | 8 | 9 | 10 | 11 | 12 | 13 | 14 |
| Jamalpur | 649427 | 39946 | 102476 | 143325 | 170201 | 108694 | 49121 | 19836 | 8148 | 3739 | 1931 | 2010 | 3.81 |
| Rural | 484956 | 30458 | 78072 | 107236 | 125533 | 81219 | 36489 | 14611 | 5931 | 2687 | 1343 | 1377 | 3.79 |
| Urban | 164471 | 9488 | 24404 | 36089 | 44668 | 27475 | 12632 | 5225 | 2217 | 1052 | 588 | 633 | 3.87 |
| Bakshiganj Upazila | 62477 | 4162 | 9876 | 13414 | 15728 | 10883 | 4980 | 2019 | 746 | 345 | 157 | 167 | 3.81 |
| Rural | 34334 | 2339 | 5539 | 7473 | 8518 | 6008 | 2652 | 1065 | 406 | 176 | 71 | 87 | 3.78 |
| Urban | 28143 | 1823 | 4337 | 5941 | 7210 | 4875 | 2328 | 954 | 340 | 169 | 86 | 80 | 3.85 |
| Bakshiganj Paurashava | 12821 | 755 | 1853 | 2679 | 3328 | 2248 | 1062 | 492 | 191 | 103 | 60 | 50 | 3.94 |
| Ward No. 01 | 1242 | 81 | 227 | 275 | 309 | 220 | 81 | 30 | 7 | 5 | 4 | 3 | 3.68 |
| Malirchar* | 1242 | 81 | 227 | 275 | 309 | 220 | 81 | 30 | 7 | 5 | 4 | 3 | 3.68 |
| Beparipara | 171 | 11 | 37 | 34 | 48 | 23 | 12 | 4 | 1 | 0 | 0 | 1 | 3.60 |
| Chalakpara | 192 | 12 | 33 | 59 | 55 | 25 | 8 | 0 | 0 | 0 | 0 | 0 | 3.38 |
| Ghoshpara | 105 | 4 | 16 | 24 | 30 | 15 | 10 | 3 | 1 | 1 | 1 | 0 | 3.91 |
| Moulvipara | 199 | 9 | 33 | 50 | 48 | 39 | 11 | 5 | 2 | 0 | 2 | 0 | 3.76 |
| Nayapara | 422 | 34 | 79 | 79 | 93 | 80 | 32 | 15 | 3 | 4 | 1 | 2 | 3.77 |
| Hazi Para | 153 | 11 | 29 | 29 | 35 | 38 | 8 | 3 | 0 | 0 | 0 | 0 | 3.63 |
| Ward No. 02 | 1123 | 104 | 203 | 254 | 276 | 169 | 62 | 42 | 5 | 4 | 3 | 1 | 3.57 |
| Malirchar (Part)* | 1123 | 104 | 203 | 254 | 276 | 169 | 62 | 42 | 5 | 4 | 3 | 1 | 3.57 |
| Dhumalipara | 401 | 56 | 81 | 95 | 94 | 43 | 12 | 15 | 1 | 1 | 2 | 1 | 3.29 |
| Malirchar Pashchimpara | 125 | 6 | 16 | 28 | 35 | 24 | 9 | 6 | 1 | 0 | 0 | 0 | 3.89 |
| Mandalpara | 259 | 20 | 39 | 67 | 57 | 42 | 18 | 12 | 2 | 2 | 0 | 0 | 3.72 |
| Takirpara | 338 | 22 | 67 | 64 | 90 | 60 | 23 | 9 | 1 | 1 | 1 | 0 | 3.66 |
| Ward No. 03 | 832 | 45 | 101 | 161 | 201 | 167 | 90 | 35 | 22 | 5 | 5 | 0 | 4.12 |
| Malirchar* | 832 | 45 | 101 | 161 | 201 | 167 | 90 | 35 | 22 | 5 | 5 | 0 | 4.12 |
| Baraitari | 102 | 17 | 13 | 20 | 27 | 16 | 6 | 1 | 1 | 0 | 1 | 0 | 3.45 |
| Mesherchar Pashchimpara | 353 | 18 | 46 | 67 | 87 | 66 | 42 | 12 | 12 | 2 | 1 | 0 | 4.10 |
| Mesherchar Purbapara | 377 | 10 | 42 | 74 | 87 | 85 | 42 | 22 | 9 | 3 | 3 | 0 | 4.31 |
| Ward No. 04 | 1817 | 109 | 241 | 371 | 484 | 309 | 171 | 61 | 35 | 20 | 8 | 8 | 4.00 |
| Rajendraganj* | 1817 | 109 | 241 | 371 | 484 | 309 | 171 | 61 | 35 | 20 | 8 | 8 | 4.00 |
| Bakshiganj Pashchimpara | 345 | 14 | 37 | 71 | 97 | 66 | 33 | 10 | 5 | 5 | 3 | 4 | 4.21 |
| Jigatala | 222 | 26 | 37 | 49 | 51 | 33 | 15 | 8 | 1 | 2 | 0 | 0 | 3.55 |
| Kagmaripara | 304 | 19 | 45 | 58 | 84 | 50 | 29 | 10 | 6 | 1 | 2 | 0 | 3.91 |
| Miapara | 376 | 23 | 45 | 85 | 96 | 55 | 36 | 17 | 11 | 5 | 2 | 1 | 4.07 |
| Pakhimara | 173 | 4 | 29 | 35 | 49 | 33 | 15 | 4 | 3 | 0 | 0 | 1 | 3.94 |
| Sardarpara | 232 | 13 | 27 | 47 | 69 | 36 | 25 | 4 | 6 | 4 | 0 | 1 | 4.04 |
| Saudagarpara | 165 | 10 | 21 | 26 | 38 | 36 | 18 | 8 | 3 | 3 | 1 | 1 | 4.23 |
| Ward No. 05 | 1466 | 66 | 207 | 344 | 386 | 254 | 101 | 58 | 25 | 12 | 7 | 6 | 3.95 |
| Rajendraganj* | 1466 | 66 | 207 | 344 | 386 | 254 | 101 | 58 | 25 | 12 | 7 | 6 | 3.95 |
| Bakshiganj Bazar | 197 | 9 | 34 | 56 | 59 | 25 | 10 | 0 | 0 | 1 | 1 | 2 | 3.59 |
| Bakshiganj Namapara | 457 | 20 | 53 | 93 | 123 | 82 | 37 | 25 | 14 | 5 | 4 | 1 | 4.18 |
| Bakshiganj Uttarpara | 284 | 11 | 36 | 73 | 68 | 52 | 24 | 12 | 6 | 0 | 0 | 2 | 3.99 |
| Malipara | 15 | 1 | 2 | 3 | 7 | 1 | 1 | 0 | 0 | 0 | 0 | 0 | 3.53 |
| Mesherchar Namapara | 414 | 23 | 70 | 101 | 107 | 73 | 22 | 10 | 4 | 2 | 1 | 1 | 3.70 |
| Modakpara | 99 | 2 | 12 | 18 | 22 | 21 | 7 | 11 | 1 | 4 | 1 | 0 | 4.51 |
| Ward No. 06 | 1955 | 128 | 273 | 381 | 529 | 346 | 161 | 79 | 27 | 19 | 5 | 7 | 3.94 |
| Char Kauria* | 559 | 28 | 72 | 141 | 166 | 79 | 44 | 13 | 8 | 5 | 1 | 2 | 3.85 |
| Chariapara | 559 | 28 | 72 | 141 | 166 | 79 | 44 | 13 | 8 | 5 | 1 | 2 | 3.85 |
| Goalgaon* | 1396 | 100 | 201 | 240 | 363 | 267 | 117 | 66 | 19 | 14 | 4 | 5 | 3.98 |
| Chanderban | 371 | 36 | 58 | 75 | 95 | 57 | 27 | 16 | 5 | 0 | 2 | 0 | 3.71 |
| Chandrabaj | 76 | 5 | 7 | 14 | 21 | 16 | 8 | 3 | 1 | 1 | 0 | 0 | 4.09 |
| Madhyapara | 186 | 15 | 25 | 29 | 44 | 42 | 15 | 12 | 1 | 3 | 0 | 0 | 4.02 |
| Pashchimpara | 300 | 19 | 42 | 47 | 81 | 60 | 27 | 11 | 7 | 2 | 1 | 3 | 4.09 |
| Purbapara | 463 | 25 | 69 | 75 | 122 | 92 | 40 | 24 | 5 | 8 | 1 | 2 | 4.08 |
| Ward No. 07 | 1572 | 72 | 216 | 331 | 404 | 290 | 141 | 58 | 16 | 15 | 16 | 13 | 4.07 |
| Char Kauria (Part)* | 1572 | 72 | 216 | 331 | 404 | 290 | 141 | 58 | 16 | 15 | 16 | 13 | 4.07 |
| Dakkhin Simarpara | 193 | 7 | 19 | 31 | 67 | 35 | 16 | 6 | 0 | 3 | 4 | 5 | 4.39 |
| Pakhimara | 427 | 21 | 60 | 103 | 107 | 79 | 35 | 11 | 7 | 1 | 2 | 1 | 3.88 |
| Sarkarpara | 110 | 7 | 18 | 24 | 22 | 21 | 9 | 6 | 1 | 0 | 2 | 0 | 3.93 |
| Uttar Simarpar | 842 | 37 | 119 | 173 | 208 | 155 | 81 | 35 | 8 | 11 | 8 | 7 | 4.11 |

| Administrative Unit, Location and Community | General Household | Household Comprising | | | | | | | | | | | Average Household Size |
|--|----------------------|----------------------|-------------|-------------|-------------|-------------|------------|------------|------------|-----------|-----------|------------|------------------------------|
| | | 1-Person | 2-Person | 3-Person | 4-Person | 5-Person | 6-Person | 7-Person | 8-Person | 9-Person | 10-Person | 10-Person+ | |
| 1 | 2 | 3 | 4 | 5 | 6 | 7 | 8 | 9 | 10 | 11 | 12 | 13 | 14 |
| Ward No. 08 | 1774 | 98 | 259 | 345 | 462 | 306 | 164 | 78 | 31 | 15 | 8 | 8 | 4.02 |
| Char Kauria* | 1774 | 98 | 259 | 345 | 462 | 306 | 164 | 78 | 31 | 15 | 8 | 8 | 4.02 |
| Daripara | 524 | 25 | 101 | 120 | 136 | 69 | 41 | 13 | 8 | 5 | 3 | 3 | 3.80 |
| Majhpara | 391 | 22 | 51 | 72 | 102 | 70 | 45 | 20 | 6 | 0 | 1 | 2 | 4.08 |
| Pashchim Char Kauri para | 536 | 32 | 66 | 100 | 139 | 102 | 42 | 30 | 13 | 8 | 2 | 2 | 4.13 |
| Uttar Majhpara | 323 | 19 | 41 | 53 | 85 | 65 | 36 | 15 | 4 | 2 | 2 | 1 | 4.11 |
| Ward No. 09 | 1040 | 52 | 126 | 217 | 277 | 187 | 91 | 51 | 23 | 8 | 4 | 4 | 4.08 |
| Char Kauria (Part)* | 1040 | 52 | 126 | 217 | 277 | 187 | 91 | 51 | 23 | 8 | 4 | 4 | 4.08 |
| Bhati para | 212 | 8 | 25 | 46 | 64 | 32 | 15 | 14 | 6 | 2 | 0 | 0 | 4.08 |
| Khamarpara | 135 | 10 | 8 | 16 | 35 | 26 | 18 | 11 | 5 | 2 | 2 | 2 | 4.66 |
| Tali para | 280 | 10 | 38 | 66 | 81 | 55 | 20 | 8 | 1 | 0 | 1 | 0 | 3.85 |
| Tikarkandi | 413 | 24 | 55 | 89 | 97 | 74 | 38 | 18 | 11 | 4 | 1 | 2 | 4.04 |
| Bagarchar Union | 10650 | 725 | 1535 | 2104 | 2686 | 1930 | 975 | 400 | 147 | 77 | 31 | 40 | 3.93 |
| Rural | 5645 | 382 | 823 | 1118 | 1378 | 1040 | 519 | 211 | 86 | 49 | 16 | 23 | 3.94 |
| Urban | 5005 | 343 | 712 | 986 | 1308 | 890 | 456 | 189 | 61 | 28 | 15 | 17 | 3.91 |
| Alirpara* | 1596 | 111 | 192 | 337 | 369 | 314 | 162 | 56 | 28 | 11 | 6 | 10 | 4.02 |
| Alirpara | 727 | 41 | 90 | 151 | 163 | 149 | 77 | 32 | 10 | 7 | 2 | 5 | 4.09 |
| Morarpara | 418 | 39 | 53 | 92 | 101 | 69 | 41 | 10 | 9 | 1 | 2 | 1 | 3.83 |
| Tangaripara | 451 | 31 | 49 | 94 | 105 | 96 | 44 | 14 | 9 | 3 | 2 | 4 | 4.09 |
| Bagarchar* | 1393 | 80 | 208 | 267 | 353 | 263 | 124 | 50 | 21 | 17 | 5 | 5 | 3.98 |
| Bander Para | 187 | 10 | 23 | 32 | 37 | 54 | 22 | 5 | 1 | 2 | 0 | 1 | 4.14 |
| Dakkhin Bagarchar | 189 | 7 | 25 | 37 | 58 | 27 | 19 | 8 | 5 | 2 | 0 | 1 | 4.10 |
| Namapara | 240 | 9 | 32 | 57 | 67 | 39 | 23 | 8 | 1 | 4 | 0 | 0 | 3.94 |
| Uttar Bagarchar | 538 | 44 | 97 | 103 | 134 | 80 | 41 | 16 | 11 | 7 | 2 | 3 | 3.81 |
| Zolapara | 239 | 10 | 31 | 38 | 57 | 63 | 19 | 13 | 3 | 2 | 3 | 0 | 4.21 |
| Ghasirpara* | 2320 | 172 | 370 | 450 | 578 | 399 | 194 | 93 | 34 | 19 | 4 | 7 | 3.86 |
| Bangalpara | 254 | 23 | 41 | 55 | 66 | 41 | 9 | 18 | 1 | 0 | 0 | 0 | 3.65 |
| Bhati Para | 101 | 9 | 25 | 15 | 23 | 22 | 3 | 2 | 1 | 1 | 0 | 0 | 3.51 |
| Dakpara | 206 | 19 | 33 | 47 | 49 | 26 | 22 | 5 | 2 | 2 | 1 | 0 | 3.70 |
| Golakati | 226 | 13 | 34 | 41 | 60 | 41 | 19 | 11 | 5 | 1 | 1 | 0 | 3.98 |
| Khuni Para | 53 | 8 | 11 | 10 | 12 | 6 | 5 | 1 | 0 | 0 | 0 | 0 | 3.30 |
| Madhyapara | 310 | 29 | 37 | 46 | 87 | 59 | 28 | 11 | 6 | 3 | 1 | 3 | 4.03 |
| Mandalpara | 178 | 6 | 25 | 32 | 43 | 29 | 27 | 9 | 2 | 3 | 0 | 2 | 4.30 |
| Mollapara | 259 | 12 | 44 | 62 | 63 | 48 | 14 | 10 | 3 | 3 | 0 | 0 | 3.80 |
| Nayapara | 387 | 26 | 67 | 77 | 94 | 71 | 28 | 11 | 8 | 3 | 1 | 1 | 3.83 |
| Sarkarpara | 168 | 8 | 34 | 33 | 37 | 31 | 17 | 5 | 2 | 0 | 0 | 1 | 3.86 |
| Sunerpara | 178 | 19 | 19 | 32 | 44 | 25 | 22 | 10 | 4 | 3 | 0 | 0 | 4.02 |
| Ramrampur* | 5005 | 343 | 712 | 986 | 1308 | 890 | 456 | 189 | 61 | 28 | 15 | 17 | 3.91 |
| Balikeshi | 179 | 13 | 26 | 36 | 44 | 28 | 11 | 7 | 9 | 2 | 2 | 1 | 4.06 |
| Balurchar | 244 | 10 | 33 | 43 | 60 | 48 | 31 | 13 | 2 | 2 | 0 | 2 | 4.17 |
| Dakkhin Sarmara | 490 | 34 | 64 | 94 | 152 | 69 | 50 | 21 | 3 | 1 | 1 | 1 | 3.87 |
| Dhararchar | 495 | 32 | 56 | 96 | 138 | 92 | 44 | 24 | 5 | 6 | 0 | 2 | 4.03 |
| Gopalpur | 393 | 30 | 69 | 85 | 84 | 68 | 34 | 17 | 2 | 2 | 2 | 0 | 3.76 |
| Hamidpur | 29 | 1 | 2 | 8 | 6 | 4 | 7 | 1 | 0 | 0 | 0 | 0 | 4.21 |
| Khasergaon | 443 | 33 | 64 | 93 | 108 | 78 | 46 | 16 | 1 | 2 | 0 | 2 | 3.84 |
| Munshi Para | 100 | 1 | 18 | 24 | 20 | 14 | 13 | 6 | 2 | 1 | 1 | 0 | 4.14 |
| Natun Tali para | 66 | 1 | 5 | 12 | 19 | 21 | 5 | 2 | 0 | 0 | 0 | 1 | 4.35 |
| Perirchar | 265 | 16 | 42 | 46 | 82 | 48 | 19 | 7 | 4 | 0 | 0 | 1 | 3.83 |
| Ramrampur | 256 | 34 | 60 | 50 | 56 | 37 | 10 | 5 | 3 | 0 | 1 | 0 | 3.29 |
| Satbhita | 488 | 19 | 55 | 82 | 123 | 109 | 47 | 31 | 12 | 5 | 2 | 3 | 4.32 |
| Tali para | 936 | 64 | 120 | 200 | 257 | 166 | 89 | 22 | 11 | 1 | 4 | 2 | 3.86 |
| Tupkarchar (Tupkar Para) | 148 | 13 | 29 | 31 | 28 | 24 | 14 | 5 | 1 | 3 | 0 | 0 | 3.72 |
| Uttar Sarmara | 473 | 42 | 69 | 86 | 131 | 84 | 36 | 12 | 6 | 3 | 2 | 2 | 3.81 |
| Utharnerpara* | 336 | 19 | 53 | 64 | 78 | 64 | 39 | 12 | 3 | 2 | 1 | 1 | 3.96 |
| Mirapara | 236 | 14 | 42 | 46 | 51 | 42 | 27 | 8 | 3 | 2 | 0 | 1 | 3.90 |
| Utharnerpara | 100 | 5 | 11 | 18 | 27 | 22 | 12 | 4 | 0 | 0 | 1 | 0 | 4.09 |
| Bakshiganj Union | 2929 | 221 | 434 | 651 | 736 | 532 | 223 | 82 | 34 | 8 | 5 | 3 | 3.75 |
| Rural | 2929 | 221 | 434 | 651 | 736 | 532 | 223 | 82 | 34 | 8 | 5 | 3 | 3.75 |
| Urban | 0 | 0 | 0 | 0 | 0 | 0 | 0 | 0 | 0 | 0 | 0 | 0 | 0.00 |
| Malirchar* | 1006 | 79 | 131 | 240 | 234 | 194 | 79 | 32 | 12 | 2 | 2 | 1 | 3.79 |
| Jhalarchar Pashchimpara | 334 | 19 | 48 | 80 | 74 | 56 | 34 | 12 | 7 | 1 | 2 | 1 | 3.94 |

| Administrative Unit, Location and Community | General Household | Household Comprising | | | | | | | | | | | Average Household Size |
|--|----------------------|----------------------|-------------|-------------|-------------|-------------|------------|------------|-----------|-----------|-----------|------------|------------------------------|
| | | 1-Person | 2-Person | 3-Person | 4-Person | 5-Person | 6-Person | 7-Person | 8-Person | 9-Person | 10-Person | 10-Person+ | |
| 1 | 2 | 3 | 4 | 5 | 6 | 7 | 8 | 9 | 10 | 11 | 12 | 13 | 14 |
| Jhalarchar Purbapara | 285 | 25 | 32 | 75 | 62 | 64 | 17 | 7 | 2 | 1 | 0 | 0 | 3.71 |
| Jigatala | 209 | 20 | 28 | 44 | 52 | 40 | 14 | 8 | 3 | 0 | 0 | 0 | 3.73 |
| Singarchar | 178 | 15 | 23 | 41 | 46 | 34 | 14 | 5 | 0 | 0 | 0 | 0 | 3.69 |
| Pashchim Jhalarchar* | 101 | 6 | 14 | 29 | 27 | 12 | 11 | 2 | 0 | 0 | 0 | 0 | 3.65 |
| Surjanagar* | 1822 | 136 | 289 | 382 | 475 | 326 | 133 | 48 | 22 | 6 | 3 | 2 | 3.74 |
| Manakasa | 216 | 19 | 37 | 44 | 59 | 38 | 13 | 1 | 4 | 1 | 0 | 0 | 3.60 |
| Pashchimpara | 826 | 65 | 117 | 182 | 227 | 142 | 56 | 27 | 5 | 2 | 1 | 2 | 3.74 |
| Purbapara | 780 | 52 | 135 | 156 | 189 | 146 | 64 | 20 | 13 | 3 | 2 | 0 | 3.78 |
| Battajore Union | 6830 | 501 | 1303 | 1573 | 1625 | 1052 | 455 | 201 | 62 | 30 | 12 | 16 | 3.63 |
| Rural | 6830 | 501 | 1303 | 1573 | 1625 | 1052 | 455 | 201 | 62 | 30 | 12 | 16 | 3.63 |
| Urban | 0 | 0 | 0 | 0 | 0 | 0 | 0 | 0 | 0 | 0 | 0 | 0 | 0.00 |
| Battajore* | 3168 | 222 | 597 | 711 | 719 | 511 | 222 | 121 | 31 | 16 | 7 | 11 | 3.71 |
| Birgaon Kandapara | 81 | 3 | 10 | 21 | 19 | 15 | 4 | 6 | 0 | 1 | 0 | 2 | 4.16 |
| Birgaon Uttarpara | 180 | 16 | 24 | 37 | 50 | 28 | 15 | 6 | 2 | 0 | 0 | 2 | 3.81 |
| Chakpara | 103 | 7 | 34 | 22 | 18 | 19 | 3 | 0 | 0 | 0 | 0 | 0 | 3.17 |
| Chariapara | 106 | 7 | 16 | 24 | 22 | 15 | 15 | 1 | 2 | 2 | 2 | 0 | 4.01 |
| Datterchar Dakkhinpara (Part) | 286 | 17 | 49 | 63 | 67 | 51 | 22 | 12 | 3 | 1 | 1 | 0 | 3.80 |
| Jhorarpar | 324 | 20 | 60 | 90 | 74 | 49 | 23 | 6 | 1 | 1 | 0 | 0 | 3.54 |
| Khamariapara | 188 | 9 | 42 | 36 | 44 | 40 | 10 | 6 | 1 | 0 | 0 | 0 | 3.65 |
| Kumarikanda | 86 | 5 | 12 | 9 | 25 | 19 | 9 | 6 | 1 | 0 | 0 | 0 | 4.13 |
| Pashchimpara | 419 | 28 | 77 | 103 | 100 | 54 | 25 | 17 | 6 | 6 | 0 | 3 | 3.74 |
| Puran Battajore | 392 | 31 | 62 | 95 | 87 | 54 | 36 | 20 | 3 | 1 | 1 | 2 | 3.78 |
| Purbapara | 583 | 52 | 112 | 123 | 124 | 90 | 39 | 31 | 8 | 2 | 1 | 1 | 3.68 |
| Ujanpara | 420 | 27 | 99 | 88 | 89 | 77 | 21 | 10 | 4 | 2 | 2 | 1 | 3.59 |
| Goalgaon* | 1566 | 85 | 267 | 365 | 413 | 256 | 114 | 37 | 18 | 6 | 2 | 3 | 3.73 |
| Chandrabaj | 358 | 24 | 52 | 74 | 107 | 62 | 19 | 11 | 6 | 3 | 0 | 0 | 3.78 |
| Dakkhin Birgoan | 369 | 22 | 67 | 97 | 106 | 46 | 26 | 1 | 2 | 2 | 0 | 0 | 3.52 |
| Fazilatpara | 440 | 22 | 86 | 108 | 104 | 71 | 31 | 13 | 3 | 0 | 1 | 1 | 3.66 |
| Panatiapara | 399 | 17 | 62 | 86 | 96 | 77 | 38 | 12 | 7 | 1 | 1 | 2 | 3.96 |
| Palashtala* | 2096 | 194 | 439 | 497 | 493 | 285 | 119 | 43 | 13 | 8 | 3 | 2 | 3.44 |
| Datterchar Dakkhinpara (Part) | 445 | 28 | 93 | 96 | 108 | 68 | 27 | 14 | 7 | 2 | 0 | 2 | 3.68 |
| Datterchar Pashchimpara | 431 | 68 | 93 | 109 | 89 | 51 | 12 | 4 | 1 | 3 | 1 | 0 | 3.10 |
| Datterchar Purbapara | 424 | 37 | 77 | 99 | 102 | 64 | 30 | 9 | 3 | 2 | 1 | 0 | 3.56 |
| Palashtala | 692 | 54 | 150 | 165 | 171 | 91 | 43 | 15 | 2 | 0 | 1 | 0 | 3.43 |
| Tilapara | 104 | 7 | 26 | 28 | 23 | 11 | 7 | 1 | 0 | 1 | 0 | 0 | 3.35 |
| Dhanua Union | 5595 | 468 | 996 | 1243 | 1369 | 931 | 362 | 142 | 45 | 26 | 8 | 5 | 3.61 |
| Rural | 4276 | 337 | 795 | 976 | 1050 | 695 | 256 | 106 | 33 | 18 | 7 | 3 | 3.59 |
| Urban | 1319 | 131 | 201 | 267 | 319 | 236 | 106 | 36 | 12 | 8 | 1 | 2 | 3.70 |
| Dhanua Kamalpur* | 1595 | 134 | 276 | 338 | 427 | 253 | 103 | 41 | 13 | 6 | 2 | 2 | 3.62 |
| Balurgaon | 181 | 19 | 28 | 33 | 54 | 25 | 13 | 7 | 1 | 1 | 0 | 0 | 3.64 |
| Dakkhin Kamalpur | 267 | 26 | 39 | 58 | 76 | 40 | 19 | 6 | 1 | 0 | 1 | 1 | 3.62 |
| Dhanua | 711 | 61 | 136 | 176 | 176 | 104 | 35 | 11 | 6 | 5 | 1 | 0 | 3.48 |
| Nayapara | 20 | 6 | 6 | 5 | 2 | 1 | 0 | 0 | 0 | 0 | 0 | 0 | 2.30 |
| Ramrampur | 50 | 5 | 17 | 7 | 9 | 8 | 1 | 2 | 1 | 0 | 0 | 0 | 3.28 |
| Uttar Kamalpur | 366 | 17 | 50 | 59 | 110 | 75 | 35 | 15 | 4 | 0 | 0 | 1 | 4.01 |
| Dumurtala* | 621 | 53 | 103 | 154 | 150 | 105 | 37 | 13 | 3 | 3 | 0 | 0 | 3.56 |
| Baishnabpara | 204 | 26 | 31 | 53 | 51 | 31 | 9 | 2 | 1 | 0 | 0 | 0 | 3.34 |
| Balujuri | 244 | 17 | 46 | 59 | 63 | 36 | 17 | 4 | 0 | 2 | 0 | 0 | 3.55 |
| Dhiglakuna | 93 | 3 | 14 | 24 | 19 | 23 | 5 | 4 | 1 | 0 | 0 | 0 | 3.87 |
| Hatiber Kona | 8 | 0 | 1 | 0 | 0 | 3 | 1 | 1 | 1 | 1 | 0 | 0 | 5.88 |
| Somnathpara | 26 | 2 | 3 | 7 | 6 | 5 | 2 | 1 | 0 | 0 | 0 | 0 | 3.73 |
| Tila Para | 46 | 5 | 8 | 11 | 11 | 7 | 3 | 1 | 0 | 0 | 0 | 0 | 3.43 |
| Gerda* | 1319 | 131 | 201 | 267 | 319 | 236 | 106 | 36 | 12 | 8 | 1 | 2 | 3.70 |
| Gerda Kamalpur | 282 | 35 | 37 | 57 | 68 | 45 | 30 | 6 | 0 | 3 | 1 | 0 | 3.67 |
| Khamargerda | 290 | 34 | 47 | 66 | 65 | 48 | 16 | 11 | 3 | 0 | 0 | 0 | 3.53 |
| Majhgerda | 271 | 23 | 49 | 57 | 52 | 47 | 26 | 10 | 3 | 3 | 0 | 1 | 3.77 |
| Mirdhapara | 301 | 16 | 44 | 60 | 87 | 60 | 23 | 6 | 4 | 1 | 0 | 0 | 3.83 |
| Nayapara (Part) | 175 | 23 | 24 | 27 | 47 | 36 | 11 | 3 | 2 | 1 | 0 | 1 | 3.67 |
| Jadurchar* | 745 | 58 | 127 | 164 | 179 | 137 | 49 | 17 | 7 | 4 | 3 | 0 | 3.68 |
| Balurchar | 60 | 2 | 13 | 21 | 11 | 8 | 2 | 1 | 2 | 0 | 0 | 0 | 3.50 |
| Jadurchar | 118 | 10 | 20 | 24 | 31 | 15 | 10 | 4 | 3 | 1 | 0 | 0 | 3.75 |

| Administrative Unit, Location and Community | General Household | Household Comprising | | | | | | | | | | | Average Household Size |
|--|----------------------|----------------------|-------------|-------------|-------------|-------------|------------|------------|-----------|-----------|-----------|------------|------------------------------|
| | | 1-Person | 2-Person | 3-Person | 4-Person | 5-Person | 6-Person | 7-Person | 8-Person | 9-Person | 10-Person | 10-Person+ | |
| 1 | 2 | 3 | 4 | 5 | 6 | 7 | 8 | 9 | 10 | 11 | 12 | 13 | 14 |
| Palashtala | 390 | 30 | 63 | 90 | 90 | 79 | 25 | 5 | 2 | 3 | 3 | 0 | 3.69 |
| Tengramari | 177 | 16 | 31 | 29 | 47 | 35 | 12 | 7 | 0 | 0 | 0 | 0 | 3.67 |
| Lauchapra* | 1315 | 92 | 289 | 320 | 294 | 200 | 67 | 35 | 10 | 5 | 2 | 1 | 3.50 |
| Baglakandi | 175 | 12 | 37 | 57 | 34 | 26 | 7 | 2 | 0 | 0 | 0 | 0 | 3.31 |
| Jardarpara | 248 | 21 | 52 | 59 | 56 | 40 | 12 | 2 | 4 | 2 | 0 | 0 | 3.48 |
| Kanekanda | 240 | 16 | 44 | 56 | 52 | 36 | 20 | 11 | 2 | 1 | 2 | 0 | 3.76 |
| Lauchapra | 147 | 8 | 42 | 34 | 39 | 21 | 1 | 2 | 0 | 0 | 0 | 0 | 3.23 |
| Master Para | 180 | 17 | 31 | 44 | 32 | 33 | 12 | 9 | 1 | 1 | 0 | 0 | 3.64 |
| Satanipara | 325 | 18 | 83 | 70 | 81 | 44 | 15 | 9 | 3 | 1 | 0 | 1 | 3.49 |
| Merurchar Union | 9686 | 646 | 1774 | 2249 | 2424 | 1613 | 659 | 212 | 72 | 21 | 10 | 6 | 3.62 |
| Rural | 3168 | 213 | 572 | 758 | 825 | 537 | 174 | 59 | 21 | 4 | 3 | 2 | 3.58 |
| Urban | 6518 | 433 | 1202 | 1491 | 1599 | 1076 | 485 | 153 | 51 | 17 | 7 | 4 | 3.64 |
| Durgapur* | 3168 | 213 | 572 | 758 | 825 | 537 | 174 | 59 | 21 | 4 | 3 | 2 | 3.58 |
| Ghugrakandi | 232 | 21 | 41 | 47 | 48 | 43 | 16 | 8 | 6 | 1 | 1 | 0 | 3.75 |
| Kalkihara Bhati | 865 | 65 | 158 | 215 | 211 | 154 | 47 | 12 | 2 | 1 | 0 | 0 | 3.50 |
| Kalkihara Uzan | 481 | 23 | 78 | 100 | 130 | 91 | 30 | 18 | 7 | 1 | 1 | 2 | 3.86 |
| Madarerchar | 445 | 22 | 88 | 139 | 109 | 62 | 16 | 8 | 1 | 0 | 0 | 0 | 3.42 |
| Maichhanir Char | 739 | 53 | 132 | 183 | 217 | 100 | 42 | 10 | 2 | 0 | 0 | 0 | 3.48 |
| Purba Kalkihara | 406 | 29 | 75 | 74 | 110 | 87 | 23 | 3 | 3 | 1 | 1 | 0 | 3.64 |
| Rabiarchar* | 6518 | 433 | 1202 | 1491 | 1599 | 1076 | 485 | 153 | 51 | 17 | 7 | 4 | 3.64 |
| Airmari Natun | 382 | 19 | 73 | 88 | 90 | 61 | 36 | 11 | 3 | 0 | 0 | 1 | 3.73 |
| Airmari Puratan | 197 | 8 | 39 | 43 | 52 | 31 | 16 | 2 | 4 | 2 | 0 | 0 | 3.75 |
| Awalpara | 180 | 20 | 43 | 37 | 42 | 22 | 11 | 3 | 1 | 1 | 0 | 0 | 3.33 |
| Baghadubi | 313 | 17 | 67 | 78 | 85 | 51 | 14 | 1 | 0 | 0 | 0 | 0 | 3.42 |
| Betmari | 213 | 11 | 44 | 48 | 54 | 27 | 20 | 4 | 4 | 1 | 0 | 0 | 3.68 |
| Chinerchar | 198 | 15 | 40 | 37 | 47 | 32 | 23 | 1 | 1 | 1 | 0 | 1 | 3.67 |
| Fakirpara | 398 | 34 | 59 | 83 | 93 | 72 | 28 | 24 | 1 | 4 | 0 | 0 | 3.80 |
| Jagirpara | 442 | 40 | 120 | 84 | 92 | 77 | 24 | 3 | 2 | 0 | 0 | 0 | 3.32 |
| Khewarchar Bhati | 516 | 29 | 105 | 146 | 115 | 75 | 30 | 12 | 2 | 1 | 1 | 0 | 3.51 |
| Khewarchar Uzan | 579 | 30 | 88 | 129 | 155 | 104 | 49 | 17 | 5 | 2 | 0 | 0 | 3.81 |
| Merurchar | 1112 | 84 | 177 | 263 | 277 | 191 | 76 | 23 | 15 | 0 | 5 | 1 | 3.68 |
| Rabiarchar | 485 | 26 | 81 | 104 | 117 | 87 | 38 | 25 | 3 | 2 | 1 | 1 | 3.85 |
| Sheikherchar | 383 | 21 | 60 | 82 | 94 | 67 | 42 | 12 | 3 | 2 | 0 | 0 | 3.85 |
| Tupkarchar Natun | 421 | 14 | 72 | 86 | 122 | 80 | 35 | 7 | 4 | 1 | 0 | 0 | 3.81 |
| Tupkarchar Puran | 699 | 65 | 134 | 183 | 164 | 99 | 43 | 8 | 3 | 0 | 0 | 0 | 3.39 |
| Nilakkhia Union | 7393 | 492 | 1107 | 1551 | 1916 | 1313 | 623 | 232 | 83 | 48 | 11 | 17 | 3.84 |
| Rural | 4913 | 331 | 738 | 1033 | 1260 | 888 | 404 | 148 | 58 | 35 | 8 | 10 | 3.83 |
| Urban | 2480 | 161 | 369 | 518 | 656 | 425 | 219 | 84 | 25 | 13 | 3 | 7 | 3.84 |
| Binoderchar* | 749 | 34 | 103 | 165 | 210 | 125 | 73 | 19 | 15 | 3 | 1 | 1 | 3.93 |
| Binoderchar | 487 | 21 | 59 | 99 | 143 | 88 | 49 | 13 | 11 | 2 | 1 | 1 | 4.03 |
| Chariapara | 86 | 1 | 9 | 19 | 25 | 14 | 12 | 3 | 2 | 1 | 0 | 0 | 4.23 |
| Gomerchar | 176 | 12 | 35 | 47 | 42 | 23 | 12 | 3 | 2 | 0 | 0 | 0 | 3.49 |
| Janakipur* | 3147 | 236 | 495 | 665 | 783 | 575 | 243 | 84 | 37 | 19 | 5 | 5 | 3.77 |
| Baskanda Natunpara | 394 | 25 | 49 | 71 | 116 | 76 | 37 | 9 | 9 | 2 | 0 | 0 | 3.95 |
| Baskanda Puranpara | 109 | 7 | 15 | 26 | 26 | 17 | 11 | 3 | 2 | 0 | 1 | 1 | 3.93 |
| Chakpara | 56 | 6 | 9 | 8 | 20 | 8 | 4 | 1 | 0 | 0 | 0 | 0 | 3.55 |
| Dariapara | 108 | 0 | 18 | 24 | 24 | 26 | 11 | 2 | 3 | 0 | 0 | 0 | 4.06 |
| Daripura | 143 | 13 | 23 | 27 | 38 | 27 | 10 | 2 | 1 | 2 | 0 | 0 | 3.69 |
| Dikpara | 405 | 40 | 65 | 81 | 109 | 59 | 27 | 12 | 5 | 5 | 1 | 1 | 3.69 |
| Fakirpara | 98 | 5 | 10 | 23 | 25 | 21 | 7 | 4 | 0 | 1 | 1 | 1 | 4.07 |
| Kayosthapara | 80 | 12 | 9 | 19 | 18 | 12 | 5 | 4 | 1 | 0 | 0 | 0 | 3.56 |
| Moharband | 251 | 19 | 35 | 65 | 52 | 48 | 17 | 9 | 3 | 3 | 0 | 0 | 3.78 |
| Mridhapara | 274 | 16 | 40 | 59 | 66 | 56 | 23 | 10 | 3 | 1 | 0 | 0 | 3.86 |
| Namapara | 92 | 7 | 14 | 12 | 25 | 14 | 15 | 4 | 1 | 0 | 0 | 0 | 3.99 |
| Manjalia | 291 | 31 | 58 | 51 | 58 | 58 | 22 | 5 | 4 | 1 | 2 | 1 | 3.67 |
| Salai Mandol Para | 174 | 13 | 29 | 35 | 48 | 28 | 12 | 6 | 2 | 1 | 0 | 0 | 3.72 |
| Talukpara | 97 | 0 | 19 | 23 | 30 | 17 | 6 | 1 | 0 | 1 | 0 | 0 | 3.75 |
| Tambalipara | 80 | 3 | 12 | 25 | 22 | 15 | 2 | 1 | 0 | 0 | 0 | 0 | 3.55 |
| Thakurpara | 320 | 32 | 54 | 74 | 65 | 61 | 26 | 4 | 2 | 1 | 0 | 1 | 3.63 |
| Vatiapara | 175 | 7 | 36 | 42 | 41 | 32 | 8 | 7 | 1 | 1 | 0 | 0 | 3.67 |
| Kushalnagar* | 1017 | 61 | 140 | 203 | 267 | 188 | 88 | 45 | 6 | 13 | 2 | 4 | 3.97 |

| Administrative Unit, Location and Community | General Household | Household Comprising | | | | | | | | | | | Average Household Size |
|--|----------------------|----------------------|-------------|--------------|--------------|--------------|-------------|-------------|-------------|------------|------------|------------|------------------------------|
| | | 1-Person | 2-Person | 3-Person | 4-Person | 5-Person | 6-Person | 7-Person | 8-Person | 9-Person | 10-Person | 10-Person+ | |
| 1 | 2 | 3 | 4 | 5 | 6 | 7 | 8 | 9 | 10 | 11 | 12 | 13 | 14 |
| Dakkhin Kushalnagar | 659 | 29 | 97 | 125 | 187 | 125 | 54 | 27 | 5 | 7 | 1 | 2 | 3.98 |
| Uttar Kushalnagar | 358 | 32 | 43 | 78 | 80 | 63 | 34 | 18 | 1 | 6 | 1 | 2 | 3.95 |
| Nilakkhia* | 2480 | 161 | 369 | 518 | 656 | 425 | 219 | 84 | 25 | 13 | 3 | 7 | 3.84 |
| Dakkhin Beparipara | 195 | 13 | 28 | 36 | 44 | 33 | 22 | 13 | 4 | 1 | 1 | 0 | 4.06 |
| Jhalupara | 39 | 3 | 8 | 9 | 6 | 5 | 4 | 4 | 0 | 0 | 0 | 0 | 3.77 |
| Munshipara | 41 | 8 | 9 | 11 | 7 | 3 | 1 | 1 | 0 | 0 | 0 | 1 | 3.07 |
| Natunpara | 110 | 6 | 13 | 25 | 26 | 21 | 11 | 6 | 0 | 1 | 0 | 1 | 4.04 |
| Nayapara | 110 | 3 | 14 | 26 | 30 | 24 | 6 | 5 | 2 | 0 | 0 | 0 | 3.96 |
| Nilakkhia Bazar | 76 | 6 | 11 | 16 | 21 | 14 | 6 | 0 | 0 | 1 | 1 | 0 | 3.75 |
| Paglapara | 415 | 31 | 65 | 82 | 112 | 70 | 42 | 8 | 4 | 1 | 0 | 0 | 3.74 |
| Pashchim Beparipara | 182 | 18 | 16 | 34 | 43 | 33 | 24 | 8 | 3 | 3 | 0 | 0 | 4.07 |
| Pashchimpara | 157 | 18 | 35 | 31 | 40 | 19 | 8 | 5 | 0 | 0 | 0 | 1 | 3.39 |
| Sajimara | 804 | 39 | 120 | 172 | 225 | 145 | 57 | 26 | 11 | 5 | 0 | 4 | 3.89 |
| Santi Nagar | 39 | 0 | 9 | 7 | 14 | 4 | 4 | 1 | 0 | 0 | 0 | 0 | 3.74 |
| Sarkarpara | 89 | 5 | 13 | 22 | 20 | 16 | 12 | 1 | 0 | 0 | 0 | 0 | 3.78 |
| Uttarpara | 223 | 11 | 28 | 47 | 68 | 38 | 22 | 6 | 1 | 1 | 1 | 0 | 3.91 |
| Sadhurpara Union | 6573 | 354 | 874 | 1364 | 1644 | 1264 | 621 | 258 | 112 | 32 | 20 | 30 | 4.01 |
| Rural | 6573 | 354 | 874 | 1364 | 1644 | 1264 | 621 | 258 | 112 | 32 | 20 | 30 | 4.01 |
| Urban | 0 | 0 | 0 | 0 | 0 | 0 | 0 | 0 | 0 | 0 | 0 | 0 | 0.00 |
| Sadhurpara* | 6573 | 354 | 874 | 1364 | 1644 | 1264 | 621 | 258 | 112 | 32 | 20 | 30 | 4.01 |
| Airmari | 619 | 35 | 80 | 125 | 173 | 103 | 61 | 27 | 8 | 4 | 2 | 1 | 3.98 |
| Archakandi | 294 | 8 | 51 | 67 | 80 | 51 | 10 | 13 | 8 | 3 | 2 | 1 | 3.95 |
| Balurgaon | 124 | 6 | 13 | 21 | 32 | 25 | 18 | 6 | 1 | 0 | 0 | 2 | 4.28 |
| Bangalpara | 408 | 20 | 47 | 89 | 88 | 84 | 39 | 20 | 14 | 2 | 1 | 4 | 4.20 |
| Bilerpar | 179 | 14 | 27 | 30 | 45 | 32 | 18 | 8 | 4 | 0 | 1 | 0 | 3.93 |
| Char Airmari | 286 | 15 | 34 | 67 | 79 | 47 | 29 | 10 | 2 | 2 | 0 | 1 | 3.93 |
| Char Gazirpara | 127 | 4 | 15 | 28 | 34 | 27 | 12 | 5 | 1 | 1 | 0 | 0 | 4.04 |
| Char Kamalerbati | 242 | 8 | 34 | 35 | 69 | 53 | 29 | 3 | 8 | 0 | 0 | 3 | 4.21 |
| Dakkhin Datuakanda | 177 | 10 | 26 | 37 | 43 | 31 | 12 | 10 | 4 | 1 | 1 | 2 | 4.06 |
| Daspara | 113 | 6 | 17 | 24 | 28 | 23 | 8 | 4 | 0 | 0 | 1 | 2 | 4.07 |
| Derurbil | 225 | 14 | 33 | 51 | 53 | 43 | 16 | 11 | 2 | 2 | 0 | 0 | 3.85 |
| Gazirpara | 203 | 11 | 28 | 39 | 39 | 41 | 31 | 8 | 3 | 1 | 1 | 1 | 4.15 |
| Kamalerbati Pashchimpara | 356 | 24 | 42 | 59 | 98 | 65 | 41 | 16 | 7 | 1 | 1 | 2 | 4.09 |
| Kamalerbati Purbapara | 380 | 16 | 49 | 73 | 94 | 88 | 28 | 22 | 5 | 3 | 1 | 1 | 4.10 |
| Khetarchar | 447 | 28 | 69 | 103 | 115 | 72 | 39 | 11 | 3 | 3 | 1 | 3 | 3.81 |
| Kutuberchar Dakkhin | 310 | 12 | 42 | 72 | 74 | 72 | 26 | 8 | 4 | 0 | 0 | 0 | 3.91 |
| Madanerchar | 227 | 17 | 28 | 49 | 60 | 47 | 15 | 7 | 4 | 0 | 0 | 0 | 3.81 |
| Madanerchar Taltola | 101 | 6 | 11 | 16 | 28 | 23 | 7 | 4 | 1 | 1 | 4 | 0 | 4.26 |
| Madhya Datuakanda | 335 | 20 | 36 | 66 | 92 | 62 | 28 | 17 | 9 | 1 | 1 | 3 | 4.13 |
| Majherpara | 167 | 14 | 22 | 44 | 33 | 30 | 9 | 6 | 5 | 2 | 1 | 1 | 3.89 |
| Masjidpara | 103 | 3 | 15 | 22 | 25 | 18 | 15 | 4 | 0 | 1 | 0 | 0 | 4.04 |
| Nilerchar | 93 | 1 | 11 | 12 | 23 | 17 | 18 | 6 | 3 | 1 | 0 | 1 | 4.63 |
| Pashchim Kutuber Char | 202 | 20 | 29 | 40 | 40 | 37 | 23 | 9 | 2 | 2 | 0 | 0 | 3.85 |
| Sheikhpara | 52 | 0 | 3 | 14 | 9 | 13 | 7 | 3 | 2 | 0 | 1 | 0 | 4.58 |
| Thandarban | 316 | 18 | 35 | 67 | 70 | 68 | 35 | 13 | 8 | 0 | 1 | 1 | 4.11 |
| Uttar Datuakanda | 487 | 24 | 77 | 114 | 120 | 92 | 47 | 7 | 4 | 1 | 0 | 1 | 3.78 |
| Dewanganj Upazila | 72901 | 4172 | 9843 | 15459 | 19859 | 13206 | 5860 | 2492 | 1007 | 490 | 251 | 262 | 3.93 |
| Rural | 55068 | 3147 | 7494 | 11778 | 14969 | 10059 | 4390 | 1859 | 704 | 341 | 161 | 166 | 3.91 |
| Urban | 17833 | 1025 | 2349 | 3681 | 4890 | 3147 | 1470 | 633 | 303 | 149 | 90 | 96 | 3.99 |
| Dewanganj Paurashava | 10414 | 710 | 1512 | 2194 | 2790 | 1735 | 803 | 347 | 155 | 77 | 42 | 49 | 3.88 |
| Ward No. 01 | 1023 | 91 | 132 | 238 | 255 | 178 | 74 | 34 | 12 | 2 | 1 | 6 | 3.77 |
| Chikajani (Part)* | 996 | 89 | 126 | 233 | 247 | 174 | 72 | 34 | 12 | 2 | 1 | 6 | 3.78 |
| Akandapara | 327 | 29 | 36 | 67 | 88 | 64 | 20 | 14 | 5 | 1 | 0 | 3 | 3.91 |
| Chandrapara | 212 | 13 | 30 | 61 | 48 | 36 | 16 | 4 | 2 | 1 | 0 | 1 | 3.73 |
| Chikajani Dakkhinpara | 228 | 17 | 25 | 51 | 62 | 38 | 20 | 9 | 5 | 0 | 0 | 1 | 3.92 |
| Chikajani Uttarpara | 129 | 22 | 18 | 24 | 29 | 17 | 12 | 5 | 0 | 0 | 1 | 1 | 3.57 |
| Miapara | 100 | 8 | 17 | 30 | 20 | 19 | 4 | 2 | 0 | 0 | 0 | 0 | 3.45 |
| Chukaibari* | 27 | 2 | 6 | 5 | 8 | 4 | 2 | 0 | 0 | 0 | 0 | 0 | 3.44 |
| Rampura Purbapara (Part) | 27 | 2 | 6 | 5 | 8 | 4 | 2 | 0 | 0 | 0 | 0 | 0 | 3.44 |
| Ward No. 02 | 939 | 64 | 116 | 209 | 235 | 172 | 82 | 37 | 15 | 5 | 4 | 0 | 3.92 |
| Chuniapara* | 840 | 52 | 103 | 191 | 209 | 155 | 73 | 35 | 14 | 4 | 4 | 0 | 3.94 |
| Pashchim Chuniapara | 516 | 28 | 67 | 114 | 140 | 100 | 37 | 17 | 9 | 1 | 3 | 0 | 3.91 |

| Administrative Unit, Location and Community | General Household | Household Comprising | | | | | | | | | | | Average Household Size |
|--|----------------------|----------------------|-------------|-------------|-------------|-------------|------------|------------|------------|-----------|-----------|------------|------------------------------|
| | | 1-Person | 2-Person | 3-Person | 4-Person | 5-Person | 6-Person | 7-Person | 8-Person | 9-Person | 10-Person | 10-Person+ | |
| 1 | 2 | 3 | 4 | 5 | 6 | 7 | 8 | 9 | 10 | 11 | 12 | 13 | 14 |
| Purba Chuniapara | 324 | 24 | 36 | 77 | 69 | 55 | 36 | 18 | 5 | 3 | 1 | 0 | 4.00 |
| Gobindanagar* | 72 | 10 | 10 | 14 | 19 | 8 | 8 | 2 | 1 | 0 | 0 | 0 | 3.58 |
| Kalikapur (Part)* | 27 | 2 | 3 | 4 | 7 | 9 | 1 | 0 | 0 | 1 | 0 | 0 | 4.00 |
| Ward No. 03 | 1337 | 63 | 154 | 237 | 382 | 268 | 132 | 49 | 26 | 16 | 6 | 4 | 4.15 |
| Kalikapur (Part)* | 1337 | 63 | 154 | 237 | 382 | 268 | 132 | 49 | 26 | 16 | 6 | 4 | 4.15 |
| Char Kalikapur (Part) | 256 | 13 | 26 | 38 | 67 | 58 | 41 | 10 | 1 | 2 | 0 | 0 | 4.21 |
| Kalikapur (Part) | 727 | 24 | 92 | 138 | 203 | 149 | 65 | 24 | 17 | 9 | 3 | 3 | 4.15 |
| Uttar Kalikapur | 354 | 26 | 36 | 61 | 112 | 61 | 26 | 15 | 8 | 5 | 3 | 1 | 4.08 |
| Ward No. 04 | 1627 | 82 | 256 | 352 | 434 | 272 | 130 | 50 | 16 | 11 | 11 | 13 | 3.92 |
| Kalikapur (Part)* | 1627 | 82 | 256 | 352 | 434 | 272 | 130 | 50 | 16 | 11 | 11 | 13 | 3.92 |
| Bazaripara | 517 | 39 | 80 | 120 | 137 | 79 | 38 | 17 | 3 | 0 | 1 | 3 | 3.72 |
| Char Kalikapur (Part) | 376 | 17 | 45 | 66 | 97 | 83 | 44 | 12 | 6 | 1 | 2 | 3 | 4.17 |
| Dewanganj Bazar | 213 | 13 | 36 | 53 | 56 | 21 | 13 | 6 | 3 | 6 | 2 | 4 | 3.95 |
| Kacharipara | 211 | 6 | 28 | 44 | 63 | 37 | 17 | 8 | 1 | 3 | 3 | 1 | 4.10 |
| Kalikapur (Part) | 310 | 7 | 67 | 69 | 81 | 52 | 18 | 7 | 3 | 1 | 3 | 2 | 3.79 |
| Ward No. 05 | 1293 | 110 | 172 | 261 | 371 | 184 | 91 | 51 | 21 | 17 | 5 | 10 | 3.90 |
| Banianirchar (Part)* | 543 | 50 | 69 | 98 | 158 | 80 | 46 | 21 | 10 | 5 | 2 | 4 | 3.95 |
| Banianirchar Pashchimpara (Part) | 543 | 50 | 69 | 98 | 158 | 80 | 46 | 21 | 10 | 5 | 2 | 4 | 3.95 |
| Chukaibari (Part)* | 750 | 60 | 103 | 163 | 213 | 104 | 45 | 30 | 11 | 12 | 3 | 6 | 3.87 |
| Dalbari | 266 | 29 | 29 | 46 | 80 | 34 | 19 | 15 | 6 | 4 | 2 | 2 | 3.98 |
| Kaibartapara | 94 | 4 | 14 | 26 | 30 | 9 | 6 | 4 | 0 | 0 | 0 | 1 | 3.73 |
| Nirbahi Area Pamputala | 219 | 13 | 37 | 51 | 57 | 32 | 11 | 8 | 2 | 4 | 1 | 3 | 3.86 |
| Rampur Chukai Madhyapara | 108 | 10 | 14 | 16 | 28 | 24 | 6 | 3 | 3 | 4 | 0 | 0 | 4.03 |
| Sharifpara | 63 | 4 | 9 | 24 | 18 | 5 | 3 | 0 | 0 | 0 | 0 | 0 | 3.32 |
| Ward No. 06 | 663 | 46 | 93 | 134 | 173 | 103 | 58 | 27 | 14 | 9 | 1 | 5 | 3.98 |
| Bade Shashariabari (Part)* | 663 | 46 | 93 | 134 | 173 | 103 | 58 | 27 | 14 | 9 | 1 | 5 | 3.98 |
| Beltali Bazar | 62 | 3 | 8 | 9 | 17 | 11 | 7 | 4 | 1 | 2 | 0 | 0 | 4.27 |
| Dakkhin Bade Shashariabari | 332 | 21 | 45 | 70 | 87 | 52 | 26 | 14 | 7 | 7 | 0 | 3 | 4.04 |
| Rail Colony | 132 | 14 | 19 | 26 | 31 | 18 | 13 | 6 | 3 | 0 | 1 | 1 | 3.86 |
| Uttar Bade Shasharia Bari | 137 | 8 | 21 | 29 | 38 | 22 | 12 | 3 | 3 | 0 | 0 | 1 | 3.85 |
| Ward No. 07 | 1534 | 113 | 229 | 291 | 419 | 267 | 113 | 52 | 32 | 6 | 6 | 6 | 3.87 |
| Banianirchar (Part)* | 409 | 25 | 51 | 69 | 123 | 69 | 44 | 15 | 9 | 1 | 2 | 1 | 4.04 |
| Banianirchar Purbapara | 295 | 15 | 35 | 45 | 91 | 51 | 34 | 13 | 7 | 1 | 2 | 1 | 4.17 |
| Uttar Madhya Banianirchar | 114 | 10 | 16 | 24 | 32 | 18 | 10 | 2 | 2 | 0 | 0 | 0 | 3.70 |
| Char Bhabasur (Part)* | 1125 | 88 | 178 | 222 | 296 | 198 | 69 | 37 | 23 | 5 | 4 | 5 | 3.81 |
| Char Bhabasur Pashchimpara | 319 | 18 | 55 | 62 | 86 | 59 | 20 | 11 | 3 | 2 | 2 | 1 | 3.83 |
| Char Bhabasur Purbapara (Part) | 431 | 43 | 76 | 86 | 111 | 61 | 25 | 12 | 12 | 2 | 1 | 2 | 3.68 |
| Char Bhabasur Thontapara | 375 | 27 | 47 | 74 | 99 | 78 | 24 | 14 | 8 | 1 | 1 | 2 | 3.94 |
| Ward No. 08 | 807 | 59 | 148 | 194 | 201 | 111 | 57 | 20 | 10 | 3 | 2 | 2 | 3.63 |
| Bhabasur (Part)* | 807 | 59 | 148 | 194 | 201 | 111 | 57 | 20 | 10 | 3 | 2 | 2 | 3.63 |
| Dakrapara | 175 | 9 | 29 | 43 | 42 | 22 | 18 | 8 | 3 | 0 | 0 | 1 | 3.85 |
| Daspara | 213 | 13 | 43 | 46 | 51 | 31 | 19 | 3 | 4 | 0 | 2 | 1 | 3.74 |
| Guzimari | 120 | 11 | 31 | 19 | 34 | 14 | 8 | 1 | 0 | 2 | 0 | 0 | 3.41 |
| Mollapara Mandalpara | 299 | 26 | 45 | 86 | 74 | 44 | 12 | 8 | 3 | 1 | 0 | 0 | 3.52 |
| Ward No. 09 | 1191 | 82 | 212 | 278 | 320 | 180 | 66 | 27 | 9 | 8 | 6 | 3 | 3.65 |
| Char Bhabasur (Part)* | 1191 | 82 | 212 | 278 | 320 | 180 | 66 | 27 | 9 | 8 | 6 | 3 | 3.65 |
| Char Bhabasur Bhatipara | 127 | 5 | 25 | 35 | 36 | 17 | 7 | 2 | 0 | 0 | 0 | 0 | 3.50 |
| Char Bhabasur Mandalpara | 97 | 15 | 19 | 22 | 17 | 18 | 4 | 2 | 0 | 0 | 0 | 0 | 3.25 |
| Char Bhabasur Millcolony | 117 | 7 | 18 | 29 | 37 | 16 | 6 | 2 | 1 | 1 | 0 | 0 | 3.63 |
| Char Bhabasur Mollapara | 113 | 7 | 20 | 28 | 30 | 13 | 7 | 3 | 2 | 2 | 1 | 0 | 3.74 |
| Char Bhabasur Nayapara | 108 | 4 | 18 | 25 | 29 | 9 | 11 | 7 | 2 | 3 | 0 | 0 | 4.02 |
| Char Bhabasur Purbapara (Part) | 227 | 24 | 38 | 47 | 61 | 40 | 12 | 4 | 0 | 1 | 0 | 0 | 3.50 |
| Char Bhabasur Sardarpara | 181 | 6 | 29 | 44 | 45 | 39 | 9 | 2 | 2 | 1 | 2 | 2 | 3.90 |
| Char Bhabasur Sarkarpara | 221 | 14 | 45 | 48 | 65 | 28 | 10 | 5 | 2 | 0 | 3 | 1 | 3.62 |
| Bahadurabad Union | 10348 | 568 | 1340 | 2136 | 2766 | 2075 | 876 | 365 | 114 | 62 | 23 | 23 | 3.95 |
| Rural | 10348 | 568 | 1340 | 2136 | 2766 | 2075 | 876 | 365 | 114 | 62 | 23 | 23 | 3.95 |
| Urban | 0 | 0 | 0 | 0 | 0 | 0 | 0 | 0 | 0 | 0 | 0 | 0 | 0.00 |
| Bahadurabad* | 6997 | 387 | 926 | 1406 | 1850 | 1436 | 600 | 253 | 70 | 38 | 16 | 15 | 3.95 |
| Akandapara | 188 | 13 | 33 | 48 | 51 | 30 | 13 | 0 | 0 | 0 | 0 | 0 | 3.48 |

| Administrative Unit, Location and Community | General Household | Household Comprising | | | | | | | | | | | Average Household Size |
|--|----------------------|----------------------|-------------|-------------|-------------|-------------|-------------|------------|------------|-----------|-----------|------------|------------------------------|
| | | 1-Person | 2-Person | 3-Person | 4-Person | 5-Person | 6-Person | 7-Person | 8-Person | 9-Person | 10-Person | 10-Person+ | |
| 1 | 2 | 3 | 4 | 5 | 6 | 7 | 8 | 9 | 10 | 11 | 12 | 13 | 14 |
| Azizalpur | 60 | 0 | 13 | 14 | 15 | 10 | 7 | 1 | 0 | 0 | 0 | 0 | 3.78 |
| Basetpur | 326 | 8 | 37 | 41 | 89 | 80 | 36 | 24 | 3 | 5 | 2 | 1 | 4.43 |
| Bhangargram | 240 | 16 | 33 | 51 | 71 | 44 | 16 | 6 | 1 | 1 | 1 | 0 | 3.77 |
| Chakharchar | 191 | 8 | 18 | 34 | 57 | 46 | 16 | 9 | 1 | 1 | 1 | 0 | 4.14 |
| Char Bhangargram | 81 | 2 | 9 | 16 | 25 | 8 | 13 | 5 | 3 | 0 | 0 | 0 | 4.26 |
| Char Kalakanda | 146 | 8 | 14 | 30 | 41 | 30 | 11 | 4 | 4 | 4 | 0 | 0 | 4.12 |
| Daparpara | 720 | 29 | 64 | 133 | 187 | 162 | 71 | 42 | 19 | 4 | 4 | 5 | 4.33 |
| Farajipara | 103 | 5 | 18 | 19 | 35 | 22 | 4 | 0 | 0 | 0 | 0 | 0 | 3.61 |
| Gharipara | 180 | 12 | 34 | 37 | 33 | 41 | 13 | 9 | 0 | 0 | 0 | 1 | 3.84 |
| Jhalarchar | 644 | 37 | 82 | 141 | 195 | 132 | 36 | 14 | 1 | 3 | 2 | 1 | 3.80 |
| Kalakanda | 679 | 28 | 96 | 166 | 167 | 131 | 56 | 21 | 8 | 5 | 1 | 0 | 3.89 |
| Kananpur | 91 | 2 | 20 | 9 | 26 | 16 | 9 | 8 | 0 | 0 | 1 | 0 | 4.10 |
| Kandirgram | 220 | 24 | 24 | 49 | 54 | 42 | 13 | 9 | 2 | 3 | 0 | 0 | 3.77 |
| Nayagram | 393 | 16 | 48 | 77 | 106 | 70 | 42 | 20 | 6 | 4 | 2 | 2 | 4.16 |
| Nazirpur | 181 | 14 | 34 | 27 | 47 | 41 | 13 | 5 | 0 | 0 | 0 | 0 | 3.70 |
| Pollakandi | 700 | 31 | 84 | 133 | 166 | 155 | 85 | 25 | 11 | 5 | 1 | 4 | 4.16 |
| Pollakandi Nayapara | 632 | 52 | 113 | 155 | 152 | 120 | 28 | 10 | 2 | 0 | 0 | 0 | 3.49 |
| Sardarpara | 520 | 33 | 53 | 100 | 144 | 109 | 54 | 20 | 5 | 1 | 0 | 1 | 4.01 |
| Shahjadpur | 482 | 25 | 59 | 84 | 130 | 111 | 49 | 20 | 1 | 2 | 1 | 0 | 4.02 |
| Tentultali | 90 | 9 | 13 | 16 | 24 | 16 | 10 | 0 | 2 | 0 | 0 | 0 | 3.72 |
| Ukrapara | 130 | 15 | 27 | 26 | 35 | 20 | 5 | 1 | 1 | 0 | 0 | 0 | 3.32 |
| Char Bahadurabad* | 831 | 44 | 113 | 236 | 218 | 140 | 48 | 15 | 7 | 4 | 2 | 4 | 3.73 |
| Char Bahadurabad | 505 | 33 | 76 | 138 | 135 | 78 | 28 | 9 | 4 | 3 | 1 | 0 | 3.62 |
| Mannepara | 326 | 11 | 37 | 98 | 83 | 62 | 20 | 6 | 3 | 1 | 1 | 4 | 3.91 |
| Harichandi* | 216 | 12 | 19 | 55 | 55 | 40 | 17 | 13 | 2 | 2 | 0 | 1 | 4.04 |
| Madarerchar* | 2304 | 125 | 282 | 439 | 643 | 459 | 211 | 84 | 35 | 18 | 5 | 3 | 4.02 |
| Bhangargram | 111 | 16 | 15 | 16 | 31 | 20 | 8 | 5 | 0 | 0 | 0 | 0 | 3.61 |
| Bhatirpara | 369 | 16 | 36 | 70 | 101 | 79 | 41 | 15 | 5 | 3 | 2 | 1 | 4.19 |
| Hashempur | 78 | 5 | 8 | 15 | 17 | 13 | 11 | 4 | 3 | 2 | 0 | 0 | 4.29 |
| Khutarchar | 231 | 15 | 35 | 39 | 61 | 50 | 20 | 7 | 1 | 2 | 1 | 0 | 3.90 |
| Kutuberchar | 220 | 3 | 21 | 43 | 63 | 44 | 24 | 14 | 5 | 3 | 0 | 0 | 4.34 |
| Madanerchar | 256 | 12 | 42 | 64 | 87 | 34 | 9 | 2 | 4 | 2 | 0 | 0 | 3.61 |
| Madarerchar | 719 | 41 | 77 | 131 | 196 | 156 | 75 | 23 | 12 | 6 | 2 | 0 | 4.08 |
| Sheikpara | 320 | 17 | 48 | 61 | 87 | 63 | 23 | 14 | 5 | 0 | 0 | 2 | 3.93 |
| Char Amkhaoa Union | 11589 | 483 | 1429 | 2477 | 3242 | 2090 | 1002 | 466 | 220 | 87 | 41 | 52 | 4.06 |
| Rural | 6900 | 275 | 883 | 1535 | 1899 | 1210 | 588 | 299 | 125 | 45 | 15 | 26 | 4.03 |
| Urban | 4689 | 208 | 546 | 942 | 1343 | 880 | 414 | 167 | 95 | 42 | 26 | 26 | 4.11 |
| Char Amkhaoa* | 3621 | 143 | 502 | 809 | 979 | 621 | 306 | 158 | 59 | 28 | 7 | 9 | 3.99 |
| Badullapur | 50 | 4 | 5 | 8 | 17 | 11 | 3 | 2 | 0 | 0 | 0 | 0 | 3.86 |
| Baulpara | 171 | 6 | 17 | 36 | 50 | 33 | 17 | 7 | 2 | 0 | 1 | 2 | 4.18 |
| Bayrapara | 508 | 20 | 63 | 98 | 135 | 100 | 50 | 26 | 6 | 6 | 2 | 2 | 4.17 |
| Beparipara | 174 | 14 | 29 | 37 | 41 | 24 | 14 | 9 | 5 | 0 | 0 | 1 | 3.82 |
| Dakkhin Mukirchar | 402 | 11 | 62 | 97 | 113 | 64 | 34 | 13 | 4 | 4 | 0 | 0 | 3.88 |
| Fakirpara | 226 | 11 | 34 | 47 | 52 | 40 | 18 | 11 | 10 | 2 | 0 | 1 | 4.08 |
| Kamarerchar | 931 | 29 | 130 | 222 | 254 | 155 | 70 | 48 | 14 | 5 | 3 | 1 | 3.98 |
| Miapara | 268 | 7 | 45 | 86 | 64 | 36 | 18 | 7 | 3 | 2 | 0 | 0 | 3.69 |
| Moulvirchar | 776 | 35 | 105 | 147 | 218 | 140 | 74 | 30 | 15 | 9 | 1 | 2 | 4.06 |
| Sakoapara | 115 | 6 | 12 | 31 | 35 | 18 | 8 | 5 | 0 | 0 | 0 | 0 | 3.79 |
| Char Lanka* | 114 | 3 | 17 | 26 | 35 | 18 | 7 | 5 | 2 | 1 | 0 | 0 | 3.92 |
| Dakkhin Lankarchar | 114 | 3 | 17 | 26 | 35 | 18 | 7 | 5 | 2 | 1 | 0 | 0 | 3.92 |
| Char Madar* | 626 | 22 | 61 | 140 | 161 | 130 | 62 | 30 | 13 | 2 | 2 | 3 | 4.18 |
| Kismat Amkhaoa* | 1186 | 62 | 133 | 258 | 322 | 212 | 111 | 46 | 26 | 5 | 5 | 6 | 4.06 |
| Dakkhin Langkarchar | 548 | 21 | 53 | 116 | 136 | 112 | 60 | 24 | 13 | 3 | 4 | 6 | 4.29 |
| Madhya Lankarchar | 297 | 24 | 39 | 73 | 76 | 43 | 20 | 13 | 8 | 1 | 0 | 0 | 3.78 |
| Pashchim Lankarchar | 341 | 17 | 41 | 69 | 110 | 57 | 31 | 9 | 5 | 1 | 1 | 0 | 3.93 |
| Madarerchar* | 1353 | 45 | 170 | 302 | 402 | 229 | 102 | 60 | 25 | 9 | 1 | 8 | 4.04 |
| Madarerchar | 416 | 13 | 56 | 93 | 123 | 70 | 34 | 18 | 6 | 1 | 0 | 2 | 3.99 |
| Uttar Makur Char | 562 | 20 | 73 | 121 | 168 | 91 | 42 | 29 | 9 | 6 | 0 | 3 | 4.05 |
| Dakhin Lambapara | 375 | 12 | 41 | 88 | 111 | 68 | 26 | 13 | 10 | 2 | 1 | 3 | 4.09 |
| Sanandabari* | 4689 | 208 | 546 | 942 | 1343 | 880 | 414 | 167 | 95 | 42 | 26 | 26 | 4.11 |
| Akandapara | 629 | 35 | 80 | 118 | 163 | 118 | 68 | 18 | 15 | 8 | 4 | 2 | 4.10 |

| Administrative Unit, Location and Community | General Household | Household Comprising | | | | | | | | | | | Average Household Size |
|--|----------------------|----------------------|-------------|-------------|-------------|-------------|------------|------------|------------|------------|-----------|------------|------------------------------|
| | | 1-Person | 2-Person | 3-Person | 4-Person | 5-Person | 6-Person | 7-Person | 8-Person | 9-Person | 10-Person | 10-Person+ | |
| 1 | 2 | 3 | 4 | 5 | 6 | 7 | 8 | 9 | 10 | 11 | 12 | 13 | 14 |
| Collegepara | 356 | 10 | 39 | 62 | 85 | 72 | 44 | 27 | 7 | 3 | 4 | 3 | 4.45 |
| Lambapara | 442 | 18 | 42 | 96 | 119 | 82 | 37 | 17 | 15 | 7 | 2 | 7 | 4.32 |
| Madhyapara | 181 | 14 | 20 | 31 | 49 | 36 | 22 | 5 | 3 | 1 | 0 | 0 | 3.99 |
| Mandalpara | 427 | 12 | 59 | 87 | 125 | 78 | 40 | 10 | 10 | 4 | 1 | 1 | 4.05 |
| Nabinabad | 357 | 11 | 48 | 65 | 101 | 69 | 28 | 17 | 9 | 2 | 3 | 4 | 4.22 |
| Pashchimpara | 384 | 13 | 44 | 74 | 122 | 78 | 24 | 19 | 4 | 2 | 1 | 3 | 4.10 |
| Patadhoapara | 760 | 39 | 90 | 167 | 230 | 127 | 49 | 23 | 22 | 6 | 3 | 4 | 4.01 |
| Sabujpara | 408 | 20 | 41 | 83 | 119 | 85 | 41 | 9 | 4 | 3 | 3 | 0 | 4.04 |
| Sheikhpara | 170 | 9 | 17 | 28 | 56 | 34 | 15 | 4 | 3 | 2 | 2 | 0 | 4.12 |
| Sylhetpara | 232 | 13 | 23 | 48 | 61 | 47 | 24 | 9 | 1 | 3 | 1 | 2 | 4.13 |
| Tupkarchar | 343 | 14 | 43 | 83 | 113 | 54 | 22 | 9 | 2 | 1 | 2 | 0 | 3.82 |
| Chikajani Union | 4700 | 301 | 696 | 984 | 1250 | 851 | 343 | 143 | 56 | 37 | 20 | 19 | 3.87 |
| Rural | 4700 | 301 | 696 | 984 | 1250 | 851 | 343 | 143 | 56 | 37 | 20 | 19 | 3.87 |
| Urban | 0 | 0 | 0 | 0 | 0 | 0 | 0 | 0 | 0 | 0 | 0 | 0 | 0.00 |
| Char Dakatiapara* | 247 | 25 | 49 | 56 | 69 | 31 | 9 | 5 | 1 | 2 | 0 | 0 | 3.39 |
| Char Magurihat* | 1061 | 23 | 156 | 173 | 274 | 207 | 103 | 56 | 25 | 16 | 12 | 16 | 4.38 |
| Chikajani (Part)* | 646 | 55 | 67 | 132 | 171 | 126 | 48 | 21 | 14 | 8 | 3 | 1 | 3.96 |
| Chikajani Dighirpar | 79 | 3 | 6 | 23 | 23 | 19 | 4 | 1 | 0 | 0 | 0 | 0 | 3.82 |
| Pashchim Takimari | 235 | 20 | 20 | 47 | 54 | 49 | 23 | 9 | 6 | 5 | 1 | 1 | 4.16 |
| Purba Takimari | 332 | 32 | 41 | 62 | 94 | 58 | 21 | 11 | 8 | 3 | 2 | 0 | 3.86 |
| Dakatiapara* | 359 | 23 | 51 | 79 | 90 | 70 | 32 | 11 | 2 | 0 | 1 | 0 | 3.81 |
| Dakatiapara | 102 | 9 | 17 | 24 | 24 | 15 | 8 | 5 | 0 | 0 | 0 | 0 | 3.62 |
| Farazipara | 97 | 5 | 13 | 14 | 31 | 23 | 9 | 2 | 0 | 0 | 0 | 0 | 3.92 |
| Nayagram | 160 | 9 | 21 | 41 | 35 | 32 | 15 | 4 | 2 | 0 | 1 | 0 | 3.86 |
| Kazlapara* | 1358 | 97 | 196 | 317 | 370 | 245 | 89 | 27 | 6 | 9 | 2 | 0 | 3.69 |
| Palashpur | 71 | 3 | 10 | 16 | 21 | 10 | 7 | 1 | 1 | 2 | 0 | 0 | 3.94 |
| Pashchim Kazlapara | 762 | 51 | 98 | 192 | 183 | 147 | 58 | 23 | 5 | 3 | 2 | 0 | 3.79 |
| Purba Kazlapara | 525 | 43 | 88 | 109 | 166 | 88 | 24 | 3 | 0 | 4 | 0 | 0 | 3.53 |
| Rampura (Part)* | 323 | 15 | 74 | 78 | 87 | 40 | 15 | 5 | 5 | 0 | 2 | 2 | 3.58 |
| Natun Dakatiapara | 115 | 10 | 32 | 36 | 25 | 5 | 5 | 0 | 1 | 0 | 1 | 0 | 3.09 |
| Rampura Balurgram | 77 | 2 | 14 | 14 | 23 | 12 | 4 | 3 | 2 | 0 | 1 | 2 | 4.16 |
| Rampura(Part) | 131 | 3 | 28 | 28 | 39 | 23 | 6 | 2 | 2 | 0 | 0 | 0 | 3.66 |
| Rampura Barakhal* | 706 | 63 | 103 | 149 | 189 | 132 | 47 | 18 | 3 | 2 | 0 | 0 | 3.66 |
| Rampura Barakhal | 481 | 35 | 74 | 109 | 125 | 93 | 29 | 12 | 3 | 1 | 0 | 0 | 3.67 |
| Rampura Bhelamari | 225 | 28 | 29 | 40 | 64 | 39 | 18 | 6 | 0 | 1 | 0 | 0 | 3.63 |
| Chukaibari Union | 2611 | 172 | 392 | 621 | 687 | 445 | 187 | 68 | 21 | 13 | 2 | 3 | 3.73 |
| Rural | 2611 | 172 | 392 | 621 | 687 | 445 | 187 | 68 | 21 | 13 | 2 | 3 | 3.73 |
| Urban | 0 | 0 | 0 | 0 | 0 | 0 | 0 | 0 | 0 | 0 | 0 | 0 | 0.00 |
| Bade Shashariabari (Part)* | 375 | 24 | 63 | 100 | 91 | 62 | 25 | 7 | 1 | 2 | 0 | 0 | 3.60 |
| Bade Shashariabari | 375 | 24 | 63 | 100 | 91 | 62 | 25 | 7 | 1 | 2 | 0 | 0 | 3.60 |
| Char Halka Habrabari* | 299 | 7 | 51 | 63 | 90 | 50 | 27 | 11 | 0 | 0 | 0 | 0 | 3.84 |
| Chukaibari (Part)* | 1937 | 141 | 278 | 458 | 506 | 333 | 135 | 50 | 20 | 11 | 2 | 3 | 3.73 |
| Dakatiapara | 106 | 6 | 13 | 31 | 24 | 20 | 8 | 3 | 1 | 0 | 0 | 0 | 3.75 |
| Dakkhin Balurgaram | 308 | 21 | 49 | 81 | 86 | 45 | 19 | 5 | 0 | 2 | 0 | 0 | 3.56 |
| Dakkhin Halkarchar | 411 | 22 | 46 | 75 | 114 | 84 | 39 | 20 | 6 | 3 | 0 | 2 | 4.10 |
| Kellakata | 152 | 13 | 33 | 33 | 44 | 25 | 4 | 0 | 0 | 0 | 0 | 0 | 3.31 |
| Rampura (Part) | 348 | 43 | 60 | 107 | 76 | 33 | 17 | 6 | 2 | 3 | 1 | 0 | 3.30 |
| Taltala | 101 | 7 | 15 | 21 | 23 | 20 | 8 | 2 | 1 | 3 | 1 | 0 | 3.95 |
| Uttar Balurgram | 274 | 8 | 40 | 63 | 65 | 65 | 21 | 6 | 6 | 0 | 0 | 0 | 3.93 |
| Uttar Halkarchar | 237 | 21 | 22 | 47 | 74 | 41 | 19 | 8 | 4 | 0 | 0 | 1 | 3.88 |
| Dangdhara Union | 10731 | 480 | 1208 | 2083 | 2992 | 2026 | 976 | 470 | 219 | 122 | 78 | 77 | 4.19 |
| Rural | 8001 | 373 | 917 | 1538 | 2235 | 1494 | 723 | 351 | 166 | 92 | 56 | 56 | 4.18 |
| Urban | 2730 | 107 | 291 | 545 | 757 | 532 | 253 | 119 | 53 | 30 | 22 | 21 | 4.22 |
| Bagharchar* | 4156 | 214 | 479 | 762 | 1153 | 792 | 368 | 195 | 88 | 47 | 31 | 27 | 4.18 |
| Beparipara | 642 | 36 | 74 | 113 | 155 | 141 | 69 | 25 | 14 | 8 | 5 | 2 | 4.20 |
| Chengtumari | 853 | 24 | 105 | 143 | 223 | 174 | 77 | 50 | 20 | 15 | 12 | 10 | 4.43 |
| Dakatiapara | 362 | 26 | 49 | 72 | 100 | 65 | 24 | 13 | 8 | 2 | 3 | 0 | 3.90 |
| Goalkanda | 458 | 19 | 49 | 95 | 130 | 82 | 46 | 20 | 8 | 5 | 2 | 2 | 4.16 |
| Kumarerchar | 435 | 23 | 45 | 94 | 121 | 81 | 34 | 21 | 6 | 6 | 1 | 3 | 4.09 |
| Madhyapara | 376 | 19 | 45 | 69 | 113 | 63 | 36 | 20 | 3 | 2 | 3 | 3 | 4.11 |
| Pantamari | 403 | 23 | 41 | 65 | 127 | 71 | 30 | 19 | 13 | 4 | 4 | 6 | 4.30 |

| Administrative Unit, Location and Community | General Household | Household Comprising | | | | | | | | | | | Average Household Size |
|--|----------------------|----------------------|------------|-------------|-------------|-------------|------------|------------|-----------|-----------|-----------|------------|------------------------------|
| | | 1-Person | 2-Person | 3-Person | 4-Person | 5-Person | 6-Person | 7-Person | 8-Person | 9-Person | 10-Person | 10-Person+ | |
| 1 | 2 | 3 | 4 | 5 | 6 | 7 | 8 | 9 | 10 | 11 | 12 | 13 | 14 |
| Patharerchar | 291 | 23 | 42 | 50 | 90 | 49 | 14 | 10 | 9 | 3 | 0 | 1 | 3.87 |
| Sarkarpara | 336 | 21 | 29 | 61 | 94 | 66 | 38 | 17 | 7 | 2 | 1 | 0 | 4.16 |
| Dangdhara* | 625 | 35 | 84 | 161 | 163 | 101 | 44 | 19 | 7 | 8 | 2 | 1 | 3.84 |
| Dangdhara | 385 | 22 | 59 | 99 | 103 | 56 | 28 | 12 | 3 | 3 | 0 | 0 | 3.72 |
| Makhanerchar | 240 | 13 | 25 | 62 | 60 | 45 | 16 | 7 | 4 | 5 | 2 | 1 | 4.04 |
| Goalkul* | 339 | 11 | 27 | 57 | 109 | 71 | 44 | 10 | 7 | 1 | 1 | 1 | 4.27 |
| Haruabari* | 1430 | 39 | 150 | 270 | 409 | 276 | 138 | 58 | 39 | 16 | 17 | 18 | 4.38 |
| Akandapara | 264 | 5 | 37 | 52 | 80 | 48 | 22 | 5 | 9 | 2 | 2 | 2 | 4.16 |
| Madhyapara | 279 | 5 | 18 | 39 | 77 | 62 | 30 | 17 | 14 | 2 | 8 | 7 | 4.92 |
| Pashchimpara | 254 | 9 | 20 | 55 | 73 | 46 | 25 | 12 | 5 | 5 | 2 | 2 | 4.32 |
| Purbapara | 633 | 20 | 75 | 124 | 179 | 120 | 61 | 24 | 11 | 7 | 5 | 7 | 4.26 |
| Joanerchar* | 1122 | 53 | 127 | 213 | 310 | 208 | 104 | 60 | 20 | 15 | 5 | 7 | 4.19 |
| Fakirpara | 159 | 5 | 26 | 25 | 48 | 28 | 16 | 6 | 3 | 0 | 0 | 2 | 4.09 |
| Khapara | 355 | 12 | 22 | 75 | 97 | 72 | 32 | 25 | 11 | 7 | 0 | 2 | 4.43 |
| Madhyapara | 376 | 27 | 55 | 68 | 106 | 65 | 33 | 14 | 3 | 2 | 3 | 0 | 3.88 |
| Munsipara | 232 | 9 | 24 | 45 | 59 | 43 | 23 | 15 | 3 | 6 | 2 | 3 | 4.41 |
| Karkhana* | 2730 | 107 | 291 | 545 | 757 | 532 | 253 | 119 | 53 | 30 | 22 | 21 | 4.22 |
| Bahazpara | 132 | 3 | 12 | 27 | 39 | 29 | 15 | 5 | 1 | 0 | 0 | 1 | 4.20 |
| Bindurchar | 484 | 22 | 57 | 96 | 135 | 77 | 50 | 25 | 9 | 6 | 4 | 3 | 4.18 |
| Karkhana | 446 | 32 | 72 | 86 | 116 | 75 | 42 | 12 | 4 | 4 | 0 | 3 | 3.84 |
| Kauniarchar | 713 | 26 | 58 | 145 | 198 | 155 | 57 | 37 | 13 | 10 | 7 | 7 | 4.34 |
| Makhanerchar | 224 | 1 | 27 | 42 | 65 | 51 | 22 | 9 | 4 | 2 | 0 | 1 | 4.25 |
| Nimaimari | 380 | 9 | 36 | 75 | 100 | 78 | 31 | 21 | 12 | 6 | 9 | 3 | 4.50 |
| Sonakura | 351 | 14 | 29 | 74 | 104 | 67 | 36 | 10 | 10 | 2 | 2 | 3 | 4.23 |
| Uttar Joanerchar* | 329 | 21 | 50 | 75 | 91 | 46 | 25 | 9 | 5 | 5 | 0 | 2 | 3.83 |
| Dewanganj Union | 5898 | 382 | 968 | 1344 | 1607 | 954 | 387 | 147 | 55 | 32 | 12 | 10 | 3.71 |
| Rural | 5898 | 382 | 968 | 1344 | 1607 | 954 | 387 | 147 | 55 | 32 | 12 | 10 | 3.71 |
| Urban | 0 | 0 | 0 | 0 | 0 | 0 | 0 | 0 | 0 | 0 | 0 | 0 | 0.00 |
| Gamaria* | 1204 | 91 | 193 | 277 | 345 | 189 | 64 | 26 | 10 | 5 | 4 | 0 | 3.62 |
| Dakkhin Gamaria | 174 | 11 | 31 | 45 | 60 | 21 | 4 | 1 | 0 | 0 | 1 | 0 | 3.41 |
| Madhya Gamaria | 204 | 16 | 30 | 40 | 53 | 34 | 20 | 4 | 4 | 1 | 2 | 0 | 3.86 |
| Pashchim Gamaria | 361 | 29 | 69 | 100 | 91 | 50 | 11 | 8 | 3 | 0 | 0 | 0 | 3.40 |
| Purba Gamaria | 223 | 21 | 40 | 52 | 62 | 34 | 9 | 4 | 1 | 0 | 0 | 0 | 3.43 |
| Uttar Gamaria | 242 | 14 | 23 | 40 | 79 | 50 | 20 | 9 | 2 | 4 | 1 | 0 | 4.10 |
| Kharma* | 3032 | 188 | 531 | 705 | 812 | 482 | 181 | 74 | 29 | 18 | 6 | 6 | 3.68 |
| Bhatipara | 237 | 4 | 50 | 58 | 58 | 38 | 15 | 8 | 2 | 1 | 1 | 2 | 3.82 |
| Char Kharma | 274 | 10 | 49 | 75 | 80 | 42 | 13 | 3 | 1 | 0 | 1 | 0 | 3.58 |
| Dighalkandi | 319 | 23 | 37 | 57 | 104 | 61 | 22 | 7 | 4 | 3 | 1 | 0 | 3.88 |
| Gajakanda | 294 | 22 | 54 | 66 | 68 | 53 | 19 | 6 | 3 | 1 | 0 | 2 | 3.66 |
| Galipara | 165 | 9 | 46 | 56 | 31 | 16 | 7 | 0 | 0 | 0 | 0 | 0 | 3.12 |
| Gayenpara | 250 | 7 | 31 | 71 | 71 | 39 | 20 | 4 | 3 | 3 | 1 | 0 | 3.88 |
| Jamirakanda | 188 | 11 | 22 | 44 | 48 | 39 | 14 | 5 | 4 | 0 | 1 | 0 | 3.91 |
| Madhya Kharma | 160 | 13 | 57 | 30 | 25 | 22 | 7 | 3 | 0 | 3 | 0 | 0 | 3.23 |
| Nayapara | 369 | 38 | 66 | 71 | 110 | 50 | 16 | 10 | 3 | 3 | 1 | 1 | 3.56 |
| Pashchimpara | 236 | 23 | 33 | 60 | 60 | 37 | 14 | 8 | 0 | 1 | 0 | 0 | 3.57 |
| Purbapara | 284 | 12 | 51 | 53 | 82 | 47 | 20 | 13 | 5 | 1 | 0 | 0 | 3.86 |
| Telipara | 256 | 16 | 35 | 64 | 75 | 38 | 14 | 7 | 4 | 2 | 0 | 1 | 3.76 |
| Tilakpur* | 941 | 57 | 125 | 203 | 257 | 165 | 92 | 24 | 11 | 4 | 0 | 3 | 3.88 |
| Beparipara | 201 | 16 | 24 | 37 | 56 | 36 | 21 | 8 | 2 | 1 | 0 | 0 | 3.91 |
| Kauniarchar | 184 | 5 | 24 | 43 | 48 | 39 | 16 | 5 | 1 | 1 | 0 | 2 | 4.03 |
| Khanpara | 42 | 3 | 4 | 11 | 12 | 6 | 4 | 0 | 1 | 0 | 0 | 1 | 3.95 |
| Madhyapara | 48 | 5 | 7 | 9 | 16 | 8 | 2 | 0 | 1 | 0 | 0 | 0 | 3.54 |
| Mandalpara | 12 | 2 | 0 | 3 | 2 | 4 | 1 | 0 | 0 | 0 | 0 | 0 | 3.75 |
| Mistripara | 45 | 2 | 10 | 5 | 13 | 10 | 5 | 0 | 0 | 0 | 0 | 0 | 3.76 |
| Naindakura | 202 | 9 | 30 | 38 | 50 | 33 | 28 | 8 | 6 | 0 | 0 | 0 | 4.06 |
| Tilakpur | 207 | 15 | 26 | 57 | 60 | 29 | 15 | 3 | 0 | 2 | 0 | 0 | 3.63 |
| Utmarchar* | 721 | 46 | 119 | 159 | 193 | 118 | 50 | 23 | 5 | 5 | 2 | 1 | 3.75 |
| Bir Utmarchar | 195 | 14 | 37 | 37 | 59 | 30 | 13 | 3 | 1 | 1 | 0 | 0 | 3.59 |
| Char Utmarchar | 526 | 32 | 82 | 122 | 134 | 88 | 37 | 20 | 4 | 4 | 2 | 1 | 3.80 |
| Hatibhanga Union | 6226 | 379 | 893 | 1373 | 1727 | 1080 | 487 | 176 | 74 | 17 | 9 | 11 | 3.81 |
| Rural | 6226 | 379 | 893 | 1373 | 1727 | 1080 | 487 | 176 | 74 | 17 | 9 | 11 | 3.81 |
| Urban | 0 | 0 | 0 | 0 | 0 | 0 | 0 | 0 | 0 | 0 | 0 | 0 | 0.00 |

| Administrative Unit, Location and Community | General Household | Household Comprising | | | | | | | | | | | Average Household Size |
|--|----------------------|----------------------|--------------|--------------|--------------|--------------|-------------|-------------|-------------|------------|------------|------------|------------------------------|
| | | 1-Person | 2-Person | 3-Person | 4-Person | 5-Person | 6-Person | 7-Person | 8-Person | 9-Person | 10-Person | 10-Person+ | |
| 1 | 2 | 3 | 4 | 5 | 6 | 7 | 8 | 9 | 10 | 11 | 12 | 13 | 14 |
| Amkhawa* | 1001 | 51 | 111 | 239 | 262 | 195 | 91 | 32 | 14 | 4 | 1 | 1 | 3.95 |
| Amkhawa | 542 | 33 | 60 | 110 | 151 | 100 | 53 | 23 | 9 | 2 | 1 | 0 | 4.00 |
| Gayardoba Fakirpara | 61 | 3 | 2 | 9 | 20 | 15 | 10 | 2 | 0 | 0 | 0 | 0 | 4.31 |
| Sankoapara | 398 | 15 | 49 | 120 | 91 | 80 | 28 | 7 | 5 | 2 | 0 | 1 | 3.83 |
| Char Hatibhanga* | 796 | 37 | 113 | 192 | 230 | 137 | 46 | 25 | 13 | 1 | 1 | 1 | 3.81 |
| Akandapara | 340 | 14 | 50 | 78 | 107 | 61 | 14 | 11 | 4 | 0 | 0 | 1 | 3.78 |
| Char Hatibhanga | 357 | 21 | 53 | 95 | 101 | 53 | 20 | 8 | 5 | 1 | 0 | 0 | 3.66 |
| Gayardoba | 99 | 2 | 10 | 19 | 22 | 23 | 12 | 6 | 4 | 0 | 1 | 0 | 4.42 |
| Hatibhanga* | 4429 | 291 | 669 | 942 | 1235 | 748 | 350 | 119 | 47 | 12 | 7 | 9 | 3.78 |
| Amkhaoa Purbapara | 95 | 6 | 14 | 20 | 32 | 8 | 11 | 2 | 1 | 1 | 0 | 0 | 3.78 |
| Archakandi | 618 | 39 | 102 | 145 | 185 | 81 | 34 | 19 | 9 | 1 | 2 | 1 | 3.68 |
| Chakerchar | 629 | 47 | 90 | 163 | 169 | 107 | 37 | 11 | 2 | 1 | 0 | 2 | 3.62 |
| Chakpara | 220 | 19 | 25 | 54 | 47 | 33 | 33 | 7 | 1 | 0 | 1 | 0 | 3.86 |
| Char Hatibhanga | 151 | 5 | 25 | 40 | 52 | 17 | 8 | 3 | 0 | 1 | 0 | 0 | 3.62 |
| Gayardoba | 75 | 3 | 20 | 16 | 24 | 7 | 3 | 2 | 0 | 0 | 0 | 0 | 3.39 |
| Goalibhita | 378 | 36 | 60 | 85 | 96 | 64 | 22 | 8 | 4 | 3 | 0 | 0 | 3.60 |
| Katharbil | 205 | 13 | 35 | 34 | 50 | 41 | 23 | 6 | 2 | 1 | 0 | 0 | 3.88 |
| Nayagram | 232 | 19 | 46 | 46 | 52 | 43 | 17 | 5 | 2 | 1 | 0 | 1 | 3.64 |
| Sabuzpur | 806 | 59 | 112 | 163 | 257 | 115 | 64 | 21 | 10 | 1 | 2 | 2 | 3.77 |
| Sapmari | 827 | 27 | 109 | 141 | 218 | 197 | 86 | 29 | 14 | 2 | 2 | 2 | 4.13 |
| Sarkarpara | 193 | 18 | 31 | 35 | 53 | 35 | 12 | 6 | 2 | 0 | 0 | 1 | 3.69 |
| Par Ramrampur Union | 10384 | 697 | 1405 | 2247 | 2798 | 1950 | 799 | 310 | 93 | 43 | 24 | 18 | 3.83 |
| Rural | 10384 | 697 | 1405 | 2247 | 2798 | 1950 | 799 | 310 | 93 | 43 | 24 | 18 | 3.83 |
| Urban | 0 | 0 | 0 | 0 | 0 | 0 | 0 | 0 | 0 | 0 | 0 | 0 | 0.00 |
| Balaramerchar* | 72 | 4 | 5 | 15 | 18 | 13 | 7 | 6 | 0 | 1 | 1 | 2 | 4.46 |
| Beluarchar* | 351 | 4 | 36 | 79 | 109 | 81 | 27 | 9 | 3 | 2 | 0 | 1 | 4.08 |
| Par Ramrampur* | 9961 | 689 | 1364 | 2153 | 2671 | 1856 | 765 | 295 | 90 | 40 | 23 | 15 | 3.82 |
| Baniapara | 562 | 35 | 59 | 106 | 152 | 117 | 51 | 27 | 7 | 2 | 3 | 3 | 4.10 |
| Bhitakandi | 412 | 49 | 54 | 86 | 111 | 70 | 28 | 10 | 4 | 0 | 0 | 0 | 3.59 |
| Chengtimari | 385 | 17 | 53 | 70 | 113 | 78 | 36 | 10 | 6 | 2 | 0 | 0 | 3.97 |
| Dakkhin Moamari | 298 | 21 | 35 | 62 | 76 | 53 | 30 | 14 | 3 | 2 | 0 | 2 | 4.04 |
| Dakkhin Rahimpur | 344 | 23 | 48 | 85 | 99 | 49 | 20 | 10 | 3 | 3 | 3 | 1 | 3.79 |
| Dakragram | 323 | 18 | 51 | 74 | 83 | 66 | 25 | 5 | 1 | 0 | 0 | 0 | 3.71 |
| Decreerchar | 809 | 65 | 122 | 203 | 215 | 130 | 48 | 18 | 6 | 1 | 0 | 1 | 3.60 |
| Jhaudanga | 814 | 35 | 99 | 186 | 212 | 174 | 59 | 31 | 10 | 4 | 3 | 1 | 3.98 |
| Kalakanda | 273 | 19 | 30 | 60 | 80 | 60 | 14 | 5 | 3 | 2 | 0 | 0 | 3.81 |
| Kandapara | 177 | 25 | 20 | 33 | 53 | 24 | 15 | 4 | 1 | 1 | 1 | 0 | 3.62 |
| Kumrakanda | 209 | 12 | 23 | 42 | 59 | 44 | 18 | 8 | 1 | 0 | 1 | 1 | 3.99 |
| Madhyerchar | 468 | 39 | 72 | 127 | 132 | 62 | 15 | 15 | 3 | 3 | 0 | 0 | 3.52 |
| Mandalpara | 299 | 26 | 36 | 70 | 64 | 70 | 22 | 7 | 2 | 1 | 0 | 1 | 3.80 |
| Matherghat | 548 | 39 | 105 | 100 | 130 | 101 | 49 | 16 | 4 | 2 | 0 | 2 | 3.74 |
| Nayagram | 166 | 10 | 23 | 35 | 45 | 31 | 15 | 2 | 4 | 0 | 1 | 0 | 3.87 |
| Paikpara | 235 | 21 | 25 | 57 | 54 | 48 | 21 | 6 | 2 | 0 | 1 | 0 | 3.80 |
| Patharerchar | 139 | 3 | 16 | 22 | 41 | 28 | 17 | 5 | 2 | 2 | 2 | 1 | 4.37 |
| Porabhita | 489 | 38 | 72 | 106 | 141 | 89 | 31 | 8 | 3 | 1 | 0 | 0 | 3.65 |
| Sheikhpara | 235 | 21 | 33 | 47 | 64 | 34 | 23 | 8 | 3 | 1 | 1 | 0 | 3.79 |
| Uttar Moamari | 667 | 33 | 76 | 138 | 212 | 112 | 61 | 26 | 5 | 2 | 2 | 0 | 3.95 |
| Taratia | 269 | 17 | 34 | 52 | 71 | 53 | 20 | 9 | 6 | 6 | 0 | 1 | 4.04 |
| Uttar Rahimpur | 431 | 45 | 95 | 101 | 102 | 58 | 20 | 8 | 1 | 1 | 0 | 0 | 3.32 |
| Uttar Bathkhawa | 652 | 41 | 89 | 139 | 170 | 139 | 50 | 17 | 4 | 1 | 2 | 0 | 3.82 |
| Dakhin Bathkhawa | 757 | 37 | 94 | 152 | 192 | 166 | 77 | 26 | 6 | 3 | 3 | 1 | 4.02 |
| Islampur Upazila | 83428 | 5352 | 12957 | 18389 | 21602 | 14341 | 6363 | 2458 | 1041 | 440 | 224 | 261 | 3.81 |
| Rural | 62607 | 3827 | 9549 | 13726 | 16138 | 11028 | 4979 | 1878 | 795 | 331 | 165 | 191 | 3.84 |
| Urban | 20821 | 1525 | 3408 | 4663 | 5464 | 3313 | 1384 | 580 | 246 | 109 | 59 | 70 | 3.72 |
| Islampur Paurashava | 10733 | 758 | 1703 | 2415 | 2897 | 1688 | 701 | 285 | 144 | 67 | 36 | 39 | 3.75 |
| Ward No. 01 | 1555 | 106 | 219 | 341 | 457 | 241 | 90 | 52 | 23 | 13 | 6 | 7 | 3.82 |
| Charia (Part)* | 73 | 7 | 15 | 13 | 18 | 13 | 2 | 3 | 1 | 0 | 1 | 0 | 3.62 |
| Dariabad* | 1482 | 99 | 204 | 328 | 439 | 228 | 88 | 49 | 22 | 13 | 5 | 7 | 3.83 |
| Ward No. 02 | 1027 | 85 | 149 | 225 | 284 | 148 | 74 | 28 | 16 | 9 | 4 | 5 | 3.78 |
| Islampur* | 253 | 27 | 33 | 48 | 59 | 36 | 28 | 11 | 5 | 2 | 1 | 3 | 3.96 |
| Kismat Jalla (Part)* | 774 | 58 | 116 | 177 | 225 | 112 | 46 | 17 | 11 | 7 | 3 | 2 | 3.72 |
| Uttar Kismat Jalla | 774 | 58 | 116 | 177 | 225 | 112 | 46 | 17 | 11 | 7 | 3 | 2 | 3.72 |

| Administrative Unit, Location and Community | General Household | Household Comprising | | | | | | | | | | | Average Household Size |
|--|----------------------|----------------------|-------------|-------------|-------------|-------------|------------|------------|-----------|-----------|-----------|------------|------------------------------|
| | | 1-Person | 2-Person | 3-Person | 4-Person | 5-Person | 6-Person | 7-Person | 8-Person | 9-Person | 10-Person | 10-Person+ | |
| 1 | 2 | 3 | 4 | 5 | 6 | 7 | 8 | 9 | 10 | 11 | 12 | 13 | 14 |
| Ward No. 03 | 877 | 53 | 124 | 195 | 217 | 169 | 59 | 29 | 12 | 9 | 6 | 4 | 3.93 |
| Bahadurpur (Part)* | 39 | 4 | 5 | 8 | 13 | 7 | 2 | 0 | 0 | 0 | 0 | 0 | 3.51 |
| Bahadurpur | 39 | 4 | 5 | 8 | 13 | 7 | 2 | 0 | 0 | 0 | 0 | 0 | 3.51 |
| Jalla* | 838 | 49 | 119 | 187 | 204 | 162 | 57 | 29 | 12 | 9 | 6 | 4 | 3.95 |
| Mouza Jalla | 838 | 49 | 119 | 187 | 204 | 162 | 57 | 29 | 12 | 9 | 6 | 4 | 3.95 |
| Ward No. 04 | 1442 | 84 | 198 | 323 | 394 | 241 | 103 | 43 | 28 | 11 | 6 | 11 | 3.94 |
| Kismat Jalla (Part)* | 1343 | 80 | 194 | 308 | 354 | 221 | 96 | 40 | 26 | 7 | 6 | 11 | 3.90 |
| Dakkhin Kismat Jalla | 1343 | 80 | 194 | 308 | 354 | 221 | 96 | 40 | 26 | 7 | 6 | 11 | 3.90 |
| Pakamuri* | 99 | 4 | 4 | 15 | 40 | 20 | 7 | 3 | 2 | 4 | 0 | 0 | 4.36 |
| Ward No. 05 | 1461 | 144 | 285 | 353 | 412 | 182 | 52 | 13 | 14 | 4 | 1 | 1 | 3.36 |
| Bhengura* | 1461 | 144 | 285 | 353 | 412 | 182 | 52 | 13 | 14 | 4 | 1 | 1 | 3.36 |
| Ward No. 06 | 1715 | 104 | 253 | 384 | 435 | 291 | 142 | 55 | 27 | 11 | 7 | 6 | 3.89 |
| Char Gaonkura* | 307 | 14 | 47 | 64 | 76 | 63 | 31 | 7 | 3 | 0 | 1 | 1 | 3.91 |
| Gaonkura* | 981 | 63 | 159 | 241 | 267 | 143 | 62 | 28 | 13 | 2 | 3 | 0 | 3.68 |
| Palobandha (Part)* | 427 | 27 | 47 | 79 | 92 | 85 | 49 | 20 | 11 | 9 | 3 | 5 | 4.35 |
| Beparipara | 427 | 27 | 47 | 79 | 92 | 85 | 49 | 20 | 11 | 9 | 3 | 5 | 4.35 |
| Ward No. 07 | 1177 | 63 | 172 | 248 | 328 | 205 | 94 | 37 | 17 | 4 | 5 | 4 | 3.89 |
| Palobandha (Part)* | 1177 | 63 | 172 | 248 | 328 | 205 | 94 | 37 | 17 | 4 | 5 | 4 | 3.89 |
| Bhatipara | 247 | 7 | 35 | 53 | 72 | 42 | 18 | 12 | 6 | 2 | 0 | 0 | 4.02 |
| Dharmakura Bazar | 311 | 26 | 40 | 68 | 77 | 62 | 22 | 5 | 7 | 0 | 4 | 0 | 3.83 |
| Modakpara | 212 | 8 | 22 | 40 | 75 | 40 | 21 | 4 | 1 | 0 | 0 | 1 | 3.99 |
| Ujanpara | 407 | 22 | 75 | 87 | 104 | 61 | 33 | 16 | 3 | 2 | 1 | 3 | 3.82 |
| Ward No. 08 | 793 | 70 | 187 | 183 | 190 | 104 | 41 | 13 | 1 | 4 | 0 | 0 | 3.35 |
| Teghuria* | 793 | 70 | 187 | 183 | 190 | 104 | 41 | 13 | 1 | 4 | 0 | 0 | 3.35 |
| Boalmari | 206 | 14 | 32 | 43 | 71 | 28 | 13 | 5 | 0 | 0 | 0 | 0 | 3.61 |
| Teghuria | 587 | 56 | 155 | 140 | 119 | 76 | 28 | 8 | 1 | 4 | 0 | 0 | 3.25 |
| Ward No. 09 | 686 | 49 | 116 | 163 | 180 | 107 | 46 | 15 | 6 | 2 | 1 | 1 | 3.63 |
| Tanger Alga* | 686 | 49 | 116 | 163 | 180 | 107 | 46 | 15 | 6 | 2 | 1 | 1 | 3.63 |
| Belgachha Union | 5166 | 269 | 683 | 1062 | 1415 | 910 | 482 | 192 | 70 | 36 | 16 | 31 | 4.01 |
| Rural | 5166 | 269 | 683 | 1062 | 1415 | 910 | 482 | 192 | 70 | 36 | 16 | 31 | 4.01 |
| Urban | 0 | 0 | 0 | 0 | 0 | 0 | 0 | 0 | 0 | 0 | 0 | 0 | 0.00 |
| Barul* | 904 | 17 | 117 | 200 | 229 | 185 | 90 | 40 | 13 | 4 | 6 | 3 | 4.15 |
| Belgachha* | 1817 | 148 | 268 | 388 | 490 | 276 | 160 | 58 | 10 | 7 | 3 | 9 | 3.76 |
| Belgachha | 581 | 36 | 85 | 120 | 152 | 103 | 50 | 24 | 2 | 2 | 2 | 5 | 3.90 |
| Berergram | 307 | 18 | 62 | 73 | 78 | 41 | 24 | 8 | 0 | 1 | 1 | 1 | 3.61 |
| Fakirpara | 202 | 24 | 44 | 37 | 46 | 29 | 14 | 4 | 1 | 3 | 0 | 0 | 3.46 |
| Ghonapara | 213 | 11 | 15 | 44 | 63 | 38 | 28 | 7 | 4 | 1 | 0 | 2 | 4.23 |
| Goalerdoba | 252 | 31 | 31 | 59 | 74 | 33 | 17 | 7 | 0 | 0 | 0 | 0 | 3.50 |
| Kachhima | 262 | 28 | 31 | 55 | 77 | 32 | 27 | 8 | 3 | 0 | 0 | 1 | 3.73 |
| Char Maina* | 97 | 2 | 8 | 16 | 24 | 24 | 12 | 7 | 1 | 1 | 2 | 0 | 4.54 |
| Dhantala* | 678 | 49 | 98 | 120 | 183 | 120 | 57 | 19 | 14 | 7 | 1 | 10 | 4.05 |
| Dhantala | 337 | 27 | 32 | 51 | 91 | 65 | 36 | 8 | 12 | 7 | 1 | 7 | 4.36 |
| Majhpara | 341 | 22 | 66 | 69 | 92 | 55 | 21 | 11 | 2 | 0 | 0 | 3 | 3.73 |
| Munnia* | 1362 | 42 | 146 | 275 | 417 | 246 | 128 | 57 | 26 | 13 | 4 | 8 | 4.17 |
| Shildaha* | 308 | 11 | 46 | 63 | 72 | 59 | 35 | 11 | 6 | 4 | 0 | 1 | 4.08 |
| Char Goalini Union | 5591 | 420 | 940 | 1307 | 1406 | 885 | 374 | 157 | 56 | 28 | 13 | 5 | 3.67 |
| Rural | 5591 | 420 | 940 | 1307 | 1406 | 885 | 374 | 157 | 56 | 28 | 13 | 5 | 3.67 |
| Urban | 0 | 0 | 0 | 0 | 0 | 0 | 0 | 0 | 0 | 0 | 0 | 0 | 0.00 |
| Char Gobindi* | 1882 | 130 | 306 | 417 | 470 | 310 | 146 | 60 | 25 | 12 | 4 | 2 | 3.77 |
| Amdanga (Part) | 258 | 13 | 33 | 54 | 81 | 39 | 20 | 11 | 3 | 2 | 1 | 1 | 3.95 |
| Digrirchar | 1396 | 99 | 233 | 309 | 321 | 241 | 116 | 42 | 21 | 10 | 3 | 1 | 3.78 |
| Balichanda | 123 | 14 | 20 | 27 | 33 | 17 | 6 | 5 | 1 | 0 | 0 | 0 | 3.50 |
| Pirojpur | 105 | 4 | 20 | 27 | 35 | 13 | 4 | 2 | 0 | 0 | 0 | 0 | 3.50 |
| Uttar Goalinirchar* | 3709 | 290 | 634 | 890 | 936 | 575 | 228 | 97 | 31 | 16 | 9 | 3 | 3.62 |
| Baliamari | 87 | 11 | 17 | 24 | 13 | 16 | 4 | 2 | 0 | 0 | 0 | 0 | 3.30 |
| Harindhara | 934 | 71 | 136 | 203 | 230 | 155 | 81 | 37 | 10 | 7 | 3 | 1 | 3.83 |
| Kandarchar | 1188 | 108 | 188 | 267 | 319 | 197 | 67 | 28 | 9 | 4 | 1 | 0 | 3.59 |
| Lakhipur | 879 | 29 | 161 | 247 | 231 | 118 | 50 | 26 | 8 | 5 | 2 | 2 | 3.69 |
| Pirojpur | 621 | 71 | 132 | 149 | 143 | 89 | 26 | 4 | 4 | 0 | 3 | 0 | 3.29 |
| Char Putimari Union | 8523 | 596 | 1451 | 1938 | 2124 | 1425 | 624 | 223 | 86 | 22 | 17 | 17 | 3.70 |
| Rural | 3569 | 203 | 559 | 828 | 904 | 634 | 281 | 95 | 40 | 9 | 8 | 8 | 3.79 |
| Urban | 4954 | 393 | 892 | 1110 | 1220 | 791 | 343 | 128 | 46 | 13 | 9 | 9 | 3.63 |

| Administrative Unit, Location and Community | General Household | Household Comprising | | | | | | | | | | | Average Household Size |
|--|----------------------|----------------------|-------------|-------------|-------------|-------------|------------|------------|------------|-----------|-----------|------------|------------------------------|
| | | 1-Person | 2-Person | 3-Person | 4-Person | 5-Person | 6-Person | 7-Person | 8-Person | 9-Person | 10-Person | 10-Person+ | |
| 1 | 2 | 3 | 4 | 5 | 6 | 7 | 8 | 9 | 10 | 11 | 12 | 13 | 14 |
| Baghardi* | 874 | 49 | 182 | 186 | 214 | 155 | 55 | 28 | 2 | 1 | 0 | 2 | 3.65 |
| Char Putimari* | 4954 | 393 | 892 | 1110 | 1220 | 791 | 343 | 128 | 46 | 13 | 9 | 9 | 3.63 |
| Benuarchar | 2203 | 177 | 385 | 457 | 528 | 385 | 166 | 64 | 22 | 9 | 4 | 6 | 3.71 |
| Chatalapara | 515 | 46 | 74 | 95 | 125 | 89 | 49 | 18 | 14 | 3 | 2 | 0 | 3.89 |
| Chinarchar | 1011 | 59 | 165 | 262 | 275 | 157 | 61 | 22 | 6 | 0 | 2 | 2 | 3.63 |
| Pencharchar | 661 | 72 | 186 | 181 | 139 | 55 | 21 | 4 | 2 | 0 | 0 | 1 | 3.03 |
| Sajalerchar | 564 | 39 | 82 | 115 | 153 | 105 | 46 | 20 | 2 | 1 | 1 | 0 | 3.79 |
| Kismat Gobindi* | 2695 | 154 | 377 | 642 | 690 | 479 | 226 | 67 | 38 | 8 | 8 | 6 | 3.84 |
| Agrakhali | 670 | 30 | 86 | 160 | 173 | 131 | 65 | 14 | 9 | 0 | 0 | 2 | 3.90 |
| Baliamari | 560 | 32 | 81 | 133 | 163 | 86 | 40 | 14 | 5 | 3 | 2 | 1 | 3.77 |
| Decreerchar | 1050 | 69 | 144 | 253 | 257 | 188 | 79 | 31 | 19 | 4 | 4 | 2 | 3.83 |
| Taburchar | 415 | 23 | 66 | 96 | 97 | 74 | 42 | 8 | 5 | 1 | 2 | 1 | 3.83 |
| Chinaduli Union | 6718 | 467 | 1068 | 1363 | 1700 | 1129 | 542 | 232 | 106 | 49 | 33 | 29 | 3.87 |
| Rural | 4548 | 291 | 746 | 917 | 1118 | 769 | 400 | 158 | 77 | 33 | 24 | 15 | 3.89 |
| Urban | 2170 | 176 | 322 | 446 | 582 | 360 | 142 | 74 | 29 | 16 | 9 | 14 | 3.83 |
| Baliadaha* | 780 | 40 | 148 | 161 | 188 | 126 | 70 | 23 | 9 | 8 | 5 | 2 | 3.85 |
| Pashchim Baliadaha | 370 | 18 | 76 | 78 | 88 | 54 | 40 | 7 | 4 | 3 | 2 | 0 | 3.77 |
| Purba Baliadaha | 410 | 22 | 72 | 83 | 100 | 72 | 30 | 16 | 5 | 5 | 3 | 2 | 3.92 |
| Bamna* | 1247 | 94 | 200 | 206 | 321 | 217 | 112 | 52 | 22 | 12 | 6 | 5 | 3.95 |
| Chhota Deli | 275 | 11 | 40 | 49 | 74 | 48 | 34 | 10 | 5 | 2 | 0 | 2 | 4.11 |
| Pashchim Bamna | 688 | 61 | 111 | 111 | 178 | 120 | 52 | 32 | 9 | 9 | 3 | 2 | 3.88 |
| Purba Bamna | 284 | 22 | 49 | 46 | 69 | 49 | 26 | 10 | 8 | 1 | 3 | 1 | 3.94 |
| Char Nandanerpara* | 319 | 17 | 64 | 79 | 77 | 49 | 23 | 3 | 6 | 1 | 0 | 0 | 3.61 |
| Char Nanderpara | 319 | 17 | 64 | 79 | 77 | 49 | 23 | 3 | 6 | 1 | 0 | 0 | 3.61 |
| Chinaduli* | 2112 | 132 | 318 | 453 | 511 | 361 | 188 | 78 | 38 | 12 | 13 | 8 | 3.93 |
| Debrai | 328 | 27 | 54 | 83 | 77 | 55 | 21 | 4 | 3 | 1 | 2 | 1 | 3.61 |
| Dewanpara | 188 | 5 | 27 | 44 | 52 | 34 | 16 | 4 | 3 | 1 | 1 | 1 | 3.97 |
| Pashchim Chinaduli | 376 | 20 | 53 | 60 | 109 | 61 | 43 | 17 | 6 | 2 | 3 | 2 | 4.11 |
| Purba Chinaduli | 650 | 37 | 98 | 141 | 159 | 113 | 56 | 26 | 13 | 2 | 1 | 4 | 3.94 |
| Sardarpara | 266 | 21 | 39 | 54 | 57 | 51 | 22 | 13 | 8 | 0 | 1 | 0 | 3.91 |
| Singbhanga | 304 | 22 | 47 | 71 | 57 | 47 | 30 | 14 | 5 | 6 | 5 | 0 | 3.99 |
| Gilabari* | 2170 | 176 | 322 | 446 | 582 | 360 | 142 | 74 | 29 | 16 | 9 | 14 | 3.83 |
| Akandapara | 357 | 31 | 42 | 60 | 85 | 64 | 29 | 29 | 6 | 3 | 3 | 5 | 4.23 |
| Dakkhin Gilabari | 54 | 2 | 3 | 16 | 15 | 9 | 6 | 2 | 1 | 0 | 0 | 0 | 4.06 |
| Faliamari | 194 | 16 | 35 | 43 | 45 | 33 | 10 | 4 | 4 | 0 | 0 | 4 | 3.78 |
| Gilabari | 316 | 29 | 74 | 75 | 77 | 38 | 13 | 6 | 1 | 1 | 0 | 2 | 3.35 |
| Guthail Bazar | 312 | 39 | 45 | 83 | 81 | 44 | 12 | 3 | 4 | 1 | 0 | 0 | 3.38 |
| Kachhima | 262 | 6 | 24 | 46 | 72 | 56 | 19 | 17 | 10 | 8 | 3 | 1 | 4.55 |
| Khamariapara | 465 | 34 | 59 | 83 | 147 | 80 | 44 | 8 | 2 | 3 | 3 | 2 | 3.89 |
| Nadipara | 210 | 19 | 40 | 40 | 60 | 36 | 9 | 5 | 1 | 0 | 0 | 0 | 3.50 |
| Nandanerpara* | 90 | 8 | 16 | 18 | 21 | 16 | 7 | 2 | 2 | 0 | 0 | 0 | 3.67 |
| Gaibandha Union | 8785 | 477 | 1345 | 1883 | 2213 | 1677 | 765 | 249 | 91 | 47 | 21 | 17 | 3.86 |
| Rural | 8785 | 477 | 1345 | 1883 | 2213 | 1677 | 765 | 249 | 91 | 47 | 21 | 17 | 3.86 |
| Urban | 0 | 0 | 0 | 0 | 0 | 0 | 0 | 0 | 0 | 0 | 0 | 0 | 0.00 |
| Char Dadna* | 1010 | 46 | 176 | 256 | 250 | 179 | 63 | 22 | 9 | 6 | 2 | 1 | 3.72 |
| Batchar | 287 | 9 | 65 | 77 | 68 | 44 | 17 | 5 | 2 | 0 | 0 | 0 | 3.54 |
| Dakkhin Char Dadna | 92 | 5 | 9 | 17 | 31 | 14 | 13 | 2 | 0 | 1 | 0 | 0 | 4.01 |
| Gongapara | 88 | 4 | 12 | 14 | 20 | 22 | 8 | 4 | 2 | 2 | 0 | 0 | 4.20 |
| Natunchar Dadna | 109 | 4 | 14 | 39 | 31 | 18 | 3 | 0 | 0 | 0 | 0 | 0 | 3.50 |
| Belkuchipara | 326 | 22 | 58 | 86 | 79 | 55 | 14 | 8 | 2 | 1 | 1 | 0 | 3.56 |
| Pashchim Porarchar | 108 | 2 | 18 | 23 | 21 | 26 | 8 | 3 | 3 | 2 | 1 | 1 | 4.24 |
| Uttar Char Dadna | 108 | 2 | 18 | 23 | 21 | 26 | 8 | 3 | 3 | 2 | 1 | 1 | 4.24 |
| Gaibandha* | 4140 | 237 | 697 | 907 | 1032 | 794 | 314 | 96 | 32 | 16 | 10 | 5 | 3.76 |
| Agunerchar | 385 | 15 | 73 | 81 | 105 | 81 | 25 | 3 | 1 | 0 | 1 | 0 | 3.68 |
| Balidapara | 211 | 11 | 22 | 38 | 69 | 49 | 15 | 6 | 0 | 1 | 0 | 0 | 3.94 |
| Kandarchar | 201 | 9 | 14 | 48 | 63 | 48 | 10 | 7 | 1 | 1 | 0 | 0 | 3.98 |
| Mahishkura | 213 | 12 | 31 | 46 | 57 | 49 | 16 | 1 | 1 | 0 | 0 | 0 | 3.74 |
| Marakandi | 568 | 23 | 172 | 145 | 116 | 74 | 26 | 6 | 4 | 1 | 1 | 0 | 3.32 |
| Natun Agunerchar | 170 | 9 | 21 | 32 | 40 | 38 | 27 | 1 | 1 | 1 | 0 | 0 | 4.02 |
| Nayamalmara | 169 | 2 | 20 | 45 | 38 | 38 | 20 | 4 | 1 | 1 | 0 | 0 | 4.05 |
| Porarchar Madhyapara | 284 | 15 | 33 | 55 | 82 | 52 | 30 | 12 | 2 | 0 | 1 | 2 | 4.04 |
| Porarchar Purbapara | 196 | 11 | 38 | 57 | 39 | 38 | 9 | 1 | 1 | 1 | 1 | 0 | 3.53 |

| Administrative Unit, Location and Community | General Household | Household Comprising | | | | | | | | | | | Average Household Size |
|--|----------------------|----------------------|-------------|-------------|-------------|-------------|------------|------------|-----------|-----------|-----------|------------|------------------------------|
| | | 1-Person | 2-Person | 3-Person | 4-Person | 5-Person | 6-Person | 7-Person | 8-Person | 9-Person | 10-Person | 10-Person+ | |
| 1 | 2 | 3 | 4 | 5 | 6 | 7 | 8 | 9 | 10 | 11 | 12 | 13 | 14 |
| Porarchar Sardarpara | 400 | 39 | 64 | 92 | 102 | 65 | 26 | 8 | 3 | 1 | 0 | 0 | 3.55 |
| Sarkarpara | 305 | 37 | 57 | 72 | 55 | 54 | 19 | 4 | 3 | 3 | 1 | 0 | 3.48 |
| Shahpara | 557 | 34 | 75 | 102 | 135 | 111 | 54 | 27 | 9 | 6 | 1 | 3 | 4.07 |
| Sutarpara | 116 | 1 | 23 | 26 | 35 | 22 | 6 | 3 | 0 | 0 | 0 | 0 | 3.72 |
| Tangrakura | 262 | 10 | 37 | 50 | 72 | 57 | 25 | 7 | 2 | 0 | 2 | 0 | 3.98 |
| Tegharia | 103 | 9 | 17 | 18 | 24 | 18 | 6 | 6 | 3 | 0 | 2 | 0 | 3.93 |
| Gopalnagar* | 2334 | 130 | 340 | 462 | 567 | 435 | 253 | 77 | 38 | 17 | 7 | 8 | 3.99 |
| Airmari | 178 | 13 | 54 | 42 | 37 | 19 | 10 | 3 | 0 | 0 | 0 | 0 | 3.21 |
| Bausmari | 46 | 9 | 3 | 5 | 9 | 10 | 7 | 2 | 0 | 1 | 0 | 0 | 3.93 |
| Dakkhin Chandanpur | 105 | 4 | 8 | 21 | 31 | 22 | 8 | 5 | 2 | 4 | 0 | 0 | 4.30 |
| Dattapara | 289 | 18 | 38 | 65 | 69 | 61 | 21 | 10 | 4 | 0 | 0 | 3 | 3.93 |
| Fulkarchar | 715 | 39 | 97 | 163 | 186 | 133 | 58 | 18 | 10 | 4 | 3 | 4 | 3.91 |
| Karaitala Nama | 416 | 15 | 46 | 64 | 91 | 94 | 68 | 23 | 7 | 6 | 2 | 0 | 4.40 |
| Karaitalakanda | 495 | 25 | 79 | 87 | 115 | 79 | 78 | 14 | 13 | 2 | 2 | 1 | 4.08 |
| Uttar Chandanpur | 90 | 7 | 15 | 15 | 29 | 17 | 3 | 2 | 2 | 0 | 0 | 0 | 3.68 |
| Shanrmara* | 1301 | 64 | 132 | 258 | 364 | 269 | 135 | 54 | 12 | 8 | 2 | 3 | 4.09 |
| Adrashagram | 28 | 1 | 0 | 10 | 6 | 8 | 3 | 0 | 0 | 0 | 0 | 0 | 4.04 |
| Chandanpur | 438 | 19 | 40 | 85 | 126 | 93 | 45 | 15 | 9 | 4 | 0 | 2 | 4.18 |
| Dakpara | 182 | 8 | 17 | 40 | 45 | 36 | 18 | 12 | 2 | 2 | 1 | 1 | 4.23 |
| Malpara | 186 | 9 | 25 | 37 | 61 | 34 | 18 | 2 | 0 | 0 | 0 | 0 | 3.80 |
| Natun Shapara | 330 | 22 | 39 | 57 | 89 | 69 | 37 | 16 | 0 | 0 | 1 | 0 | 3.99 |
| Tungrapara | 137 | 5 | 11 | 29 | 37 | 29 | 14 | 9 | 1 | 2 | 0 | 0 | 4.23 |
| Goalerchar Union | 8152 | 470 | 1235 | 1714 | 2062 | 1569 | 684 | 246 | 99 | 39 | 15 | 19 | 3.87 |
| Rural | 8152 | 470 | 1235 | 1714 | 2062 | 1569 | 684 | 246 | 99 | 39 | 15 | 19 | 3.87 |
| Urban | 0 | 0 | 0 | 0 | 0 | 0 | 0 | 0 | 0 | 0 | 0 | 0 | 0.00 |
| Goalerchar* | 813 | 32 | 93 | 138 | 213 | 191 | 89 | 33 | 16 | 4 | 1 | 3 | 4.21 |
| Kachhimarchar* | 1314 | 61 | 229 | 266 | 329 | 233 | 119 | 43 | 21 | 8 | 1 | 4 | 3.89 |
| Bolakipara | 830 | 39 | 120 | 172 | 212 | 153 | 77 | 28 | 18 | 7 | 1 | 3 | 4.00 |
| Kachhimarchar | 484 | 22 | 109 | 94 | 117 | 80 | 42 | 15 | 3 | 1 | 0 | 1 | 3.70 |
| Kadamtali* | 204 | 14 | 40 | 39 | 51 | 38 | 15 | 6 | 1 | 0 | 0 | 0 | 3.65 |
| Mahalgiri* | 1119 | 63 | 161 | 259 | 286 | 205 | 78 | 40 | 16 | 3 | 5 | 3 | 3.86 |
| Malmara* | 4702 | 300 | 712 | 1012 | 1183 | 902 | 383 | 124 | 45 | 24 | 8 | 9 | 3.81 |
| Khaydiarchar | 287 | 21 | 56 | 52 | 72 | 66 | 18 | 1 | 1 | 0 | 0 | 0 | 3.59 |
| Kumirdaha | 603 | 51 | 81 | 133 | 142 | 121 | 48 | 13 | 6 | 5 | 1 | 2 | 3.80 |
| Malmara | 884 | 67 | 160 | 157 | 209 | 167 | 80 | 30 | 9 | 1 | 1 | 3 | 3.78 |
| Mohammadpur | 1418 | 97 | 207 | 311 | 349 | 274 | 114 | 41 | 18 | 7 | 0 | 0 | 3.80 |
| Savarchar | 918 | 51 | 134 | 216 | 250 | 164 | 72 | 22 | 5 | 3 | 1 | 0 | 3.76 |
| Savukura | 592 | 13 | 74 | 143 | 161 | 110 | 51 | 17 | 6 | 8 | 5 | 4 | 4.10 |
| Islampur Union | 5086 | 402 | 877 | 1139 | 1317 | 788 | 340 | 139 | 46 | 18 | 10 | 10 | 3.65 |
| Rural | 2602 | 227 | 473 | 583 | 662 | 395 | 173 | 55 | 21 | 5 | 5 | 3 | 3.56 |
| Urban | 2484 | 175 | 404 | 556 | 655 | 393 | 167 | 84 | 25 | 13 | 5 | 7 | 3.73 |
| Gangapara* | 786 | 81 | 112 | 173 | 208 | 121 | 56 | 24 | 8 | 1 | 0 | 2 | 3.64 |
| Pachabahala* | 2484 | 175 | 404 | 556 | 655 | 393 | 167 | 84 | 25 | 13 | 5 | 7 | 3.73 |
| Dharmakura | 576 | 31 | 89 | 123 | 153 | 104 | 34 | 24 | 10 | 5 | 1 | 2 | 3.89 |
| Pachabahala | 1908 | 144 | 315 | 433 | 502 | 289 | 133 | 60 | 15 | 8 | 4 | 5 | 3.69 |
| Panchbaria* | 1341 | 104 | 274 | 300 | 343 | 186 | 92 | 23 | 10 | 4 | 4 | 1 | 3.53 |
| Kachihara | 638 | 37 | 131 | 135 | 160 | 95 | 54 | 13 | 7 | 4 | 1 | 1 | 3.68 |
| Panchbaria | 703 | 67 | 143 | 165 | 183 | 91 | 38 | 10 | 3 | 0 | 3 | 0 | 3.40 |
| Shankarpur* | 475 | 42 | 87 | 110 | 111 | 88 | 25 | 8 | 3 | 0 | 1 | 0 | 3.52 |
| Kulkandi Union | 3091 | 180 | 472 | 754 | 829 | 541 | 187 | 84 | 26 | 9 | 4 | 5 | 3.72 |
| Rural | 3091 | 180 | 472 | 754 | 829 | 541 | 187 | 84 | 26 | 9 | 4 | 5 | 3.72 |
| Urban | 0 | 0 | 0 | 0 | 0 | 0 | 0 | 0 | 0 | 0 | 0 | 0 | 0.00 |
| Char Berkusha* | 69 | 1 | 8 | 20 | 17 | 12 | 7 | 3 | 1 | 0 | 0 | 0 | 4.00 |
| Jigatala* | 630 | 17 | 99 | 147 | 171 | 129 | 38 | 21 | 4 | 2 | 0 | 2 | 3.86 |
| Kulkandi* | 2392 | 162 | 365 | 587 | 641 | 400 | 142 | 60 | 21 | 7 | 4 | 3 | 3.68 |
| Athiamari | 453 | 32 | 73 | 115 | 101 | 80 | 30 | 14 | 5 | 2 | 0 | 1 | 3.70 |
| Beparipara | 279 | 12 | 39 | 82 | 84 | 43 | 13 | 4 | 2 | 0 | 0 | 0 | 3.62 |
| Boalmari | 41 | 5 | 8 | 11 | 8 | 7 | 2 | 0 | 0 | 0 | 0 | 0 | 3.24 |
| Dakkhin Akandapara | 200 | 6 | 34 | 54 | 57 | 32 | 10 | 3 | 3 | 1 | 0 | 0 | 3.69 |
| Joddarpara | 265 | 18 | 41 | 64 | 82 | 44 | 8 | 6 | 2 | 0 | 0 | 0 | 3.57 |
| Madhyapara | 438 | 43 | 73 | 90 | 121 | 60 | 33 | 9 | 5 | 1 | 2 | 1 | 3.62 |

| Administrative Unit, Location and Community | General Household | Household Comprising | | | | | | | | | | | Average Household Size |
|--|----------------------|----------------------|-------------|-------------|-------------|-------------|------------|------------|------------|-----------|-----------|------------|------------------------------|
| | | 1-Person | 2-Person | 3-Person | 4-Person | 5-Person | 6-Person | 7-Person | 8-Person | 9-Person | 10-Person | 10-Person+ | |
| 1 | 2 | 3 | 4 | 5 | 6 | 7 | 8 | 9 | 10 | 11 | 12 | 13 | 14 |
| Miapara | 68 | 4 | 8 | 17 | 17 | 13 | 6 | 1 | 0 | 1 | 0 | 1 | 3.94 |
| Purbapara | 345 | 26 | 50 | 82 | 90 | 62 | 22 | 9 | 2 | 1 | 1 | 0 | 3.69 |
| Sardarpara | 109 | 7 | 16 | 21 | 24 | 23 | 7 | 7 | 2 | 1 | 1 | 0 | 4.03 |
| Uttar Akandapara | 101 | 4 | 10 | 27 | 32 | 18 | 7 | 3 | 0 | 0 | 0 | 0 | 3.82 |
| Uttar Madhyapara | 93 | 5 | 13 | 24 | 25 | 18 | 4 | 4 | 0 | 0 | 0 | 0 | 3.71 |
| Noarpara Union | 7077 | 435 | 1086 | 1608 | 1724 | 1211 | 536 | 235 | 122 | 54 | 25 | 41 | 3.88 |
| Rural | 7077 | 435 | 1086 | 1608 | 1724 | 1211 | 536 | 235 | 122 | 54 | 25 | 41 | 3.88 |
| Urban | 0 | 0 | 0 | 0 | 0 | 0 | 0 | 0 | 0 | 0 | 0 | 0 | 0.00 |
| Kajla* | 526 | 27 | 63 | 133 | 143 | 85 | 48 | 13 | 7 | 3 | 0 | 4 | 3.92 |
| Katma Krishnanagar* | 971 | 42 | 122 | 192 | 236 | 194 | 90 | 46 | 24 | 10 | 6 | 9 | 4.22 |
| Maijbari* | 554 | 36 | 118 | 121 | 127 | 92 | 41 | 13 | 3 | 1 | 2 | 0 | 3.60 |
| Noarpara* | 5026 | 330 | 783 | 1162 | 1218 | 840 | 357 | 163 | 88 | 40 | 17 | 28 | 3.84 |
| Brahmottar | 523 | 28 | 60 | 114 | 117 | 96 | 50 | 30 | 11 | 11 | 2 | 4 | 4.22 |
| Karirtair | 623 | 33 | 80 | 147 | 174 | 97 | 44 | 19 | 12 | 9 | 1 | 7 | 3.99 |
| Natunpara | 369 | 32 | 60 | 91 | 80 | 57 | 23 | 18 | 4 | 2 | 1 | 1 | 3.70 |
| Noarpara | 517 | 24 | 100 | 123 | 119 | 82 | 39 | 19 | 5 | 2 | 2 | 2 | 3.77 |
| Rajnagar | 166 | 9 | 26 | 47 | 42 | 33 | 7 | 2 | 0 | 0 | 0 | 0 | 3.56 |
| Rambhadra | 836 | 51 | 120 | 193 | 211 | 142 | 61 | 24 | 17 | 7 | 3 | 7 | 3.91 |
| Sonamukhi | 488 | 17 | 62 | 104 | 128 | 99 | 42 | 12 | 13 | 3 | 3 | 5 | 4.13 |
| Tartapara | 1238 | 113 | 240 | 298 | 271 | 188 | 73 | 28 | 19 | 2 | 4 | 2 | 3.54 |
| Ulia | 266 | 23 | 35 | 45 | 76 | 46 | 18 | 11 | 7 | 4 | 1 | 0 | 3.94 |
| Palbanda Union | 3568 | 200 | 510 | 736 | 1016 | 628 | 305 | 95 | 46 | 17 | 8 | 7 | 3.87 |
| Rural | 3568 | 200 | 510 | 736 | 1016 | 628 | 305 | 95 | 46 | 17 | 8 | 7 | 3.87 |
| Urban | 0 | 0 | 0 | 0 | 0 | 0 | 0 | 0 | 0 | 0 | 0 | 0 | 0.00 |
| Bahadurpur (Part)* | 1118 | 57 | 145 | 215 | 323 | 206 | 115 | 40 | 15 | 1 | 1 | 0 | 3.96 |
| Dakkhin Bahadurpur | 364 | 30 | 53 | 69 | 82 | 70 | 38 | 15 | 6 | 1 | 0 | 0 | 3.88 |
| Purba Bahadurpur | 465 | 12 | 56 | 96 | 144 | 84 | 52 | 15 | 5 | 0 | 1 | 0 | 4.03 |
| Uttar Bahadurpur | 289 | 15 | 36 | 50 | 97 | 52 | 25 | 10 | 4 | 0 | 0 | 0 | 3.93 |
| Baitkamari* | 1070 | 75 | 158 | 238 | 316 | 170 | 68 | 27 | 7 | 5 | 3 | 3 | 3.72 |
| Char Baitkamari | 161 | 11 | 20 | 34 | 51 | 30 | 8 | 3 | 2 | 2 | 0 | 0 | 3.79 |
| Dakkhin Baitkamari | 445 | 32 | 70 | 105 | 136 | 61 | 24 | 13 | 1 | 0 | 2 | 1 | 3.62 |
| Uttar Baitkamari | 464 | 32 | 68 | 99 | 129 | 79 | 36 | 11 | 4 | 3 | 1 | 2 | 3.80 |
| Charia (Part)* | 169 | 8 | 23 | 31 | 60 | 35 | 5 | 1 | 3 | 2 | 1 | 0 | 3.85 |
| Sirajabad* | 1211 | 60 | 184 | 252 | 317 | 217 | 117 | 27 | 21 | 9 | 3 | 4 | 3.93 |
| Dakkhin Sirajabad | 398 | 23 | 65 | 74 | 97 | 70 | 41 | 9 | 8 | 7 | 2 | 2 | 4.00 |
| Purba Sirajabad | 361 | 20 | 55 | 83 | 96 | 63 | 35 | 2 | 6 | 0 | 1 | 0 | 3.77 |
| Uttar Sirajabad | 452 | 17 | 64 | 95 | 124 | 84 | 41 | 16 | 7 | 2 | 0 | 2 | 3.99 |
| Patharshi Union | 7862 | 526 | 1106 | 1719 | 2137 | 1346 | 582 | 234 | 111 | 45 | 23 | 33 | 3.85 |
| Rural | 7862 | 526 | 1106 | 1719 | 2137 | 1346 | 582 | 234 | 111 | 45 | 23 | 33 | 3.85 |
| Urban | 0 | 0 | 0 | 0 | 0 | 0 | 0 | 0 | 0 | 0 | 0 | 0 | 0.00 |
| Dengargar* | 1354 | 81 | 181 | 261 | 389 | 236 | 105 | 62 | 22 | 11 | 1 | 5 | 3.97 |
| Gamaria* | 1277 | 112 | 183 | 255 | 344 | 218 | 98 | 39 | 20 | 5 | 2 | 1 | 3.76 |
| Hariabari* | 665 | 43 | 62 | 139 | 176 | 119 | 74 | 24 | 16 | 6 | 1 | 5 | 4.15 |
| Krishnanagar* | 96 | 5 | 39 | 34 | 13 | 4 | 1 | 0 | 0 | 0 | 0 | 0 | 2.74 |
| Laudatta* | 143 | 15 | 16 | 21 | 45 | 29 | 10 | 5 | 1 | 0 | 1 | 0 | 3.83 |
| Mujata* | 640 | 47 | 97 | 142 | 159 | 106 | 56 | 12 | 10 | 8 | 0 | 3 | 3.81 |
| Muk Simla* | 568 | 41 | 68 | 111 | 147 | 93 | 47 | 28 | 11 | 6 | 5 | 11 | 4.17 |
| Patharshi* | 1778 | 123 | 283 | 450 | 498 | 294 | 78 | 34 | 8 | 3 | 5 | 2 | 3.58 |
| Muradabad | 747 | 55 | 128 | 190 | 207 | 114 | 32 | 16 | 3 | 2 | 0 | 0 | 3.51 |
| Patharshi | 1031 | 68 | 155 | 260 | 291 | 180 | 46 | 18 | 5 | 1 | 5 | 2 | 3.63 |
| Radhir Alga* | 99 | 4 | 11 | 16 | 22 | 17 | 15 | 3 | 3 | 4 | 1 | 3 | 4.75 |
| Rouharkanda* | 512 | 31 | 67 | 109 | 147 | 91 | 42 | 12 | 6 | 2 | 3 | 2 | 3.89 |
| Shashariabari* | 730 | 24 | 99 | 181 | 197 | 139 | 56 | 15 | 14 | 0 | 4 | 1 | 3.91 |
| Sapdhari Union | 3076 | 152 | 481 | 751 | 762 | 544 | 241 | 87 | 38 | 9 | 3 | 8 | 3.81 |
| Rural | 2596 | 129 | 394 | 615 | 652 | 463 | 210 | 78 | 36 | 9 | 3 | 7 | 3.84 |
| Urban | 480 | 23 | 87 | 136 | 110 | 81 | 31 | 9 | 2 | 0 | 0 | 1 | 3.61 |
| Char Shishua* | 735 | 27 | 103 | 171 | 197 | 137 | 60 | 23 | 15 | 2 | 0 | 0 | 3.92 |
| Chengania* | 1112 | 61 | 175 | 248 | 277 | 197 | 92 | 39 | 16 | 2 | 2 | 3 | 3.85 |
| Akandapara | 212 | 15 | 50 | 53 | 44 | 42 | 6 | 1 | 1 | 0 | 0 | 0 | 3.35 |
| Chingania | 374 | 21 | 63 | 100 | 95 | 57 | 19 | 10 | 7 | 0 | 1 | 1 | 3.68 |
| Mandalpara | 526 | 25 | 62 | 95 | 138 | 98 | 67 | 28 | 8 | 2 | 1 | 2 | 4.17 |

| Administrative Unit, Location and Community | General Household | Household Comprising | | | | | | | | | | | Average Household Size |
|--|----------------------|----------------------|--------------|--------------|--------------|--------------|--------------|-------------|-------------|------------|------------|------------|------------------------------|
| | | 1-Person | 2-Person | 3-Person | 4-Person | 5-Person | 6-Person | 7-Person | 8-Person | 9-Person | 10-Person | 10-Person+ | |
| 1 | 2 | 3 | 4 | 5 | 6 | 7 | 8 | 9 | 10 | 11 | 12 | 13 | 14 |
| Dighair* | 210 | 7 | 41 | 71 | 44 | 28 | 17 | 0 | 2 | 0 | 0 | 0 | 3.50 |
| Indulamari | 210 | 7 | 41 | 71 | 44 | 28 | 17 | 0 | 2 | 0 | 0 | 0 | 3.50 |
| Prajapati* | 539 | 34 | 75 | 125 | 134 | 101 | 41 | 16 | 3 | 5 | 1 | 4 | 3.87 |
| Sapdhari* | 480 | 23 | 87 | 136 | 110 | 81 | 31 | 9 | 2 | 0 | 0 | 1 | 3.61 |
| Kasharidoba | 480 | 23 | 87 | 136 | 110 | 81 | 31 | 9 | 2 | 0 | 0 | 1 | 3.61 |
| Jamalpur Sadar Upazila | 175026 | 11319 | 29098 | 39143 | 45961 | 27746 | 12767 | 4991 | 2085 | 934 | 506 | 476 | 3.75 |
| Rural | 122395 | 8619 | 21307 | 27065 | 31091 | 19293 | 8864 | 3473 | 1422 | 635 | 336 | 290 | 3.72 |
| Urban | 52631 | 2700 | 7791 | 12078 | 14870 | 8453 | 3903 | 1518 | 663 | 299 | 170 | 186 | 3.84 |
| Jamalpur Paurashava | 39239 | 1851 | 5649 | 9109 | 11261 | 6347 | 2907 | 1108 | 517 | 221 | 133 | 136 | 3.86 |
| Ward No. 01 | 2586 | 79 | 288 | 523 | 730 | 513 | 249 | 110 | 52 | 21 | 13 | 8 | 4.18 |
| Naobhanga* | 318 | 11 | 42 | 85 | 76 | 68 | 21 | 7 | 6 | 2 | 0 | 0 | 3.88 |
| Pathalia* | 2268 | 68 | 246 | 438 | 654 | 445 | 228 | 103 | 46 | 19 | 13 | 8 | 4.23 |
| Guabaria | 700 | 24 | 74 | 131 | 207 | 134 | 69 | 36 | 17 | 4 | 3 | 1 | 4.20 |
| Pathalia | 1568 | 44 | 172 | 307 | 447 | 311 | 159 | 67 | 29 | 15 | 10 | 7 | 4.24 |
| Ward No. 02 | 2544 | 118 | 367 | 595 | 783 | 425 | 147 | 59 | 24 | 14 | 7 | 5 | 3.79 |
| Char Palisha* | 415 | 24 | 59 | 76 | 110 | 82 | 42 | 15 | 4 | 3 | 0 | 0 | 3.94 |
| Kampapur | 415 | 24 | 59 | 76 | 110 | 82 | 42 | 15 | 4 | 3 | 0 | 0 | 3.94 |
| Kampapur* | 462 | 21 | 48 | 105 | 130 | 88 | 37 | 15 | 7 | 4 | 3 | 4 | 4.08 |
| Kampapur (Part) | 462 | 21 | 48 | 105 | 130 | 88 | 37 | 15 | 7 | 4 | 3 | 4 | 4.08 |
| Singhajani (Part)* | 1667 | 73 | 260 | 414 | 543 | 255 | 68 | 29 | 13 | 7 | 4 | 1 | 3.67 |
| Amlapara | 510 | 24 | 82 | 139 | 175 | 69 | 11 | 6 | 3 | 1 | 0 | 0 | 3.51 |
| B D R Camp Area | 54 | 0 | 17 | 27 | 8 | 2 | 0 | 0 | 0 | 0 | 0 | 0 | 2.91 |
| Dc Office Area) | 78 | 6 | 9 | 14 | 27 | 15 | 5 | 0 | 1 | 1 | 0 | 0 | 3.79 |
| Dewanpara | 690 | 25 | 99 | 160 | 218 | 122 | 38 | 13 | 7 | 5 | 3 | 0 | 3.82 |
| Krishi Khamar Area | 92 | 3 | 12 | 20 | 44 | 8 | 2 | 2 | 1 | 0 | 0 | 0 | 3.66 |
| Sarkarpara | 243 | 15 | 41 | 54 | 71 | 39 | 12 | 8 | 1 | 0 | 1 | 1 | 3.68 |
| Ward No. 03 | 3502 | 136 | 457 | 848 | 1132 | 534 | 236 | 83 | 31 | 15 | 14 | 16 | 3.86 |
| Singhajani (Part)* | 3502 | 136 | 457 | 848 | 1132 | 534 | 236 | 83 | 31 | 15 | 14 | 16 | 3.86 |
| Bakultala | 118 | 4 | 12 | 33 | 36 | 18 | 11 | 4 | 0 | 0 | 0 | 0 | 3.86 |
| Banpara | 480 | 24 | 53 | 114 | 130 | 75 | 60 | 13 | 6 | 2 | 1 | 2 | 4.00 |
| College Road | 585 | 14 | 79 | 168 | 196 | 73 | 32 | 12 | 5 | 4 | 0 | 2 | 3.76 |
| Iqbalpur | 549 | 27 | 61 | 121 | 179 | 92 | 35 | 21 | 4 | 3 | 3 | 3 | 3.95 |
| Miapara | 753 | 32 | 75 | 158 | 267 | 131 | 51 | 13 | 10 | 2 | 8 | 6 | 4.03 |
| Nayapara | 1017 | 35 | 177 | 254 | 324 | 145 | 47 | 20 | 6 | 4 | 2 | 3 | 3.67 |
| Ward No. 04 | 3699 | 170 | 493 | 962 | 1057 | 541 | 253 | 106 | 66 | 22 | 17 | 12 | 3.86 |
| Singhajani (Part)* | 3699 | 170 | 493 | 962 | 1057 | 541 | 253 | 106 | 66 | 22 | 17 | 12 | 3.86 |
| Abedanchak | 148 | 5 | 12 | 36 | 47 | 21 | 11 | 5 | 8 | 1 | 0 | 2 | 4.27 |
| Bazaripara | 120 | 4 | 20 | 33 | 32 | 16 | 6 | 4 | 3 | 0 | 1 | 1 | 3.84 |
| Kacharipara | 1708 | 79 | 225 | 478 | 471 | 232 | 134 | 40 | 24 | 12 | 8 | 5 | 3.83 |
| Kalighat | 44 | 6 | 5 | 10 | 13 | 5 | 3 | 2 | 0 | 0 | 0 | 0 | 3.52 |
| Madrsa Road | 52 | 3 | 14 | 11 | 22 | 1 | 1 | 0 | 0 | 0 | 0 | 0 | 3.13 |
| Muslimabad | 797 | 30 | 95 | 170 | 209 | 157 | 64 | 37 | 21 | 6 | 5 | 3 | 4.15 |
| Sardarpara | 830 | 43 | 122 | 224 | 263 | 109 | 34 | 18 | 10 | 3 | 3 | 1 | 3.66 |
| Ward No. 05 | 2581 | 172 | 440 | 612 | 682 | 373 | 178 | 64 | 30 | 15 | 5 | 10 | 3.70 |
| Kursha Kangarpara* | 270 | 25 | 34 | 59 | 80 | 36 | 20 | 10 | 4 | 0 | 0 | 2 | 3.76 |
| Chalapara | 270 | 25 | 34 | 59 | 80 | 36 | 20 | 10 | 4 | 0 | 0 | 2 | 3.76 |
| Singhajani (Part)* | 2311 | 147 | 406 | 553 | 602 | 337 | 158 | 54 | 26 | 15 | 5 | 8 | 3.69 |
| Basakpara | 257 | 22 | 40 | 61 | 69 | 44 | 16 | 2 | 1 | 1 | 1 | 0 | 3.57 |
| Bospara | 513 | 25 | 78 | 117 | 163 | 80 | 31 | 10 | 4 | 2 | 1 | 2 | 3.75 |
| Raniganj Bazar | 173 | 33 | 72 | 31 | 18 | 8 | 6 | 2 | 1 | 0 | 0 | 2 | 2.70 |
| Shantibag | 368 | 12 | 55 | 97 | 103 | 55 | 31 | 7 | 4 | 3 | 0 | 1 | 3.82 |
| Singhajani para | 130 | 5 | 24 | 39 | 29 | 17 | 10 | 1 | 2 | 1 | 0 | 2 | 3.75 |
| Stationpara | 598 | 25 | 101 | 148 | 157 | 93 | 36 | 21 | 9 | 6 | 2 | 0 | 3.80 |
| Tamaltala | 272 | 25 | 36 | 60 | 63 | 40 | 28 | 11 | 5 | 2 | 1 | 1 | 3.88 |
| Ward No. 06 | 3253 | 163 | 536 | 835 | 933 | 485 | 178 | 66 | 29 | 11 | 7 | 10 | 3.67 |
| Dakpara* | 603 | 23 | 79 | 140 | 193 | 104 | 36 | 14 | 6 | 3 | 3 | 2 | 3.87 |
| Krishnacharanpur* | 237 | 17 | 42 | 72 | 78 | 22 | 3 | 0 | 2 | 0 | 0 | 1 | 3.31 |
| Mukundabari | 237 | 17 | 42 | 72 | 78 | 22 | 3 | 0 | 2 | 0 | 0 | 1 | 3.31 |
| Mukundabari* | 1532 | 94 | 280 | 403 | 402 | 216 | 84 | 31 | 13 | 3 | 1 | 5 | 3.57 |
| Bajrapur | 612 | 54 | 111 | 176 | 150 | 84 | 22 | 9 | 4 | 1 | 0 | 1 | 3.38 |
| Banderbari | 453 | 21 | 61 | 92 | 144 | 71 | 42 | 11 | 6 | 1 | 0 | 4 | 3.94 |

| Administrative Unit, Location and Community | General Household | Household Comprising | | | | | | | | | | | Average Household Size |
|--|----------------------|----------------------|------------|------------|-------------|------------|------------|------------|-----------|-----------|-----------|------------|------------------------------|
| | | 1-Person | 2-Person | 3-Person | 4-Person | 5-Person | 6-Person | 7-Person | 8-Person | 9-Person | 10-Person | 10-Person+ | |
| 1 | 2 | 3 | 4 | 5 | 6 | 7 | 8 | 9 | 10 | 11 | 12 | 13 | 14 |
| Mukundabari | 467 | 19 | 108 | 135 | 108 | 61 | 20 | 11 | 3 | 1 | 1 | 0 | 3.46 |
| Satpaikha (Part)* | 860 | 29 | 131 | 215 | 252 | 141 | 53 | 21 | 8 | 5 | 3 | 2 | 3.81 |
| Baniabazar | 447 | 14 | 61 | 108 | 126 | 76 | 34 | 14 | 6 | 4 | 2 | 2 | 3.97 |
| Palpara | 413 | 15 | 70 | 107 | 126 | 65 | 19 | 7 | 2 | 1 | 1 | 0 | 3.64 |
| Singhajani Jadab* | 21 | 0 | 4 | 5 | 8 | 2 | 2 | 0 | 0 | 0 | 0 | 0 | 3.67 |
| Mukandabari | 21 | 0 | 4 | 5 | 8 | 2 | 2 | 0 | 0 | 0 | 0 | 0 | 3.67 |
| Ward No. 07 | 3241 | 227 | 554 | 867 | 861 | 422 | 181 | 68 | 35 | 9 | 6 | 11 | 3.58 |
| Beltia (Part)* | 117 | 6 | 32 | 46 | 17 | 11 | 3 | 2 | 0 | 0 | 0 | 0 | 3.10 |
| Beltia | 100 | 4 | 27 | 43 | 12 | 10 | 3 | 1 | 0 | 0 | 0 | 0 | 3.10 |
| Reserve Police | 17 | 2 | 5 | 3 | 5 | 1 | 0 | 1 | 0 | 0 | 0 | 0 | 3.12 |
| Fulbaria (Part)* | 2359 | 179 | 416 | 626 | 624 | 299 | 134 | 40 | 24 | 3 | 4 | 10 | 3.53 |
| Daripara | 749 | 59 | 129 | 211 | 211 | 79 | 38 | 9 | 5 | 1 | 3 | 4 | 3.48 |
| Mahila College Area | 793 | 81 | 134 | 187 | 188 | 114 | 47 | 22 | 12 | 2 | 1 | 5 | 3.59 |
| Pashchim Fulbaria | 411 | 19 | 74 | 125 | 118 | 51 | 19 | 2 | 2 | 0 | 0 | 1 | 3.46 |
| Munshipara | 406 | 20 | 79 | 103 | 107 | 55 | 30 | 7 | 5 | 0 | 0 | 0 | 3.59 |
| Khupibari* | 765 | 42 | 106 | 195 | 220 | 112 | 44 | 26 | 11 | 6 | 2 | 1 | 3.79 |
| Ward No. 08 | 3320 | 163 | 482 | 749 | 971 | 537 | 251 | 89 | 31 | 26 | 8 | 13 | 3.85 |
| Beltia (Part)* | 402 | 18 | 69 | 88 | 126 | 59 | 25 | 6 | 5 | 5 | 0 | 1 | 3.75 |
| Beltia | 402 | 18 | 69 | 88 | 126 | 59 | 25 | 6 | 5 | 5 | 0 | 1 | 3.75 |
| Chandpur* | 52 | 1 | 5 | 13 | 13 | 13 | 4 | 3 | 0 | 0 | 0 | 0 | 4.08 |
| Dapunia | 52 | 1 | 5 | 13 | 13 | 13 | 4 | 3 | 0 | 0 | 0 | 0 | 4.08 |
| Dapunia* | 517 | 36 | 73 | 114 | 154 | 86 | 31 | 16 | 2 | 1 | 2 | 2 | 3.75 |
| Diabari* | 254 | 15 | 34 | 47 | 73 | 48 | 27 | 5 | 2 | 1 | 0 | 2 | 3.94 |
| Fulbaria (Part)* | 398 | 14 | 59 | 99 | 118 | 56 | 27 | 12 | 6 | 3 | 2 | 2 | 3.89 |
| Purba Fulbaria | 398 | 14 | 59 | 99 | 118 | 56 | 27 | 12 | 6 | 3 | 2 | 2 | 3.89 |
| Jangalpara* | 367 | 15 | 56 | 69 | 119 | 64 | 30 | 7 | 2 | 4 | 0 | 1 | 3.87 |
| Shahpur* | 751 | 42 | 97 | 189 | 208 | 116 | 56 | 22 | 9 | 6 | 2 | 4 | 3.86 |
| Railway Colony | 263 | 24 | 37 | 65 | 68 | 37 | 16 | 8 | 4 | 3 | 0 | 1 | 3.70 |
| Shahpur | 488 | 18 | 60 | 124 | 140 | 79 | 40 | 14 | 5 | 3 | 2 | 3 | 3.95 |
| Polisha* | 579 | 22 | 89 | 130 | 160 | 95 | 51 | 18 | 5 | 6 | 2 | 1 | 3.91 |
| Ward No. 09 | 3514 | 130 | 481 | 754 | 1015 | 645 | 290 | 106 | 48 | 19 | 13 | 13 | 3.97 |
| Aliarpur* | 325 | 24 | 55 | 76 | 87 | 46 | 21 | 6 | 5 | 2 | 2 | 1 | 3.68 |
| Aliharpur | 325 | 24 | 55 | 76 | 87 | 46 | 21 | 6 | 5 | 2 | 2 | 1 | 3.68 |
| Band Kuturia* | 125 | 5 | 13 | 27 | 39 | 20 | 11 | 5 | 2 | 0 | 2 | 1 | 4.14 |
| Chhankanda | 125 | 5 | 13 | 27 | 39 | 20 | 11 | 5 | 2 | 0 | 2 | 1 | 4.14 |
| Bishnupur Razarampur* | 168 | 4 | 29 | 37 | 44 | 26 | 14 | 6 | 4 | 0 | 1 | 3 | 4.09 |
| Langaljora | 168 | 4 | 29 | 37 | 44 | 26 | 14 | 6 | 4 | 0 | 1 | 3 | 4.09 |
| Chak Kalipur* | 76 | 3 | 14 | 9 | 29 | 15 | 4 | 0 | 2 | 0 | 0 | 0 | 3.80 |
| Langaljora | 76 | 3 | 14 | 9 | 29 | 15 | 4 | 0 | 2 | 0 | 0 | 0 | 3.80 |
| Chak Kuturia* | 220 | 9 | 22 | 52 | 58 | 38 | 23 | 12 | 4 | 1 | 0 | 1 | 4.12 |
| Chankada | 220 | 9 | 22 | 52 | 58 | 38 | 23 | 12 | 4 | 1 | 0 | 1 | 4.12 |
| Chhankanda* | 518 | 9 | 69 | 103 | 153 | 117 | 35 | 13 | 10 | 4 | 3 | 2 | 4.10 |
| Dakkhin Kuturia* | 142 | 7 | 22 | 29 | 47 | 21 | 12 | 3 | 0 | 0 | 1 | 0 | 3.76 |
| Chhankanda | 142 | 7 | 22 | 29 | 47 | 21 | 12 | 3 | 0 | 0 | 1 | 0 | 3.76 |
| Haripur Dari Fatepur* | 542 | 20 | 69 | 126 | 167 | 96 | 43 | 12 | 7 | 1 | 0 | 1 | 3.88 |
| Haripur | 542 | 20 | 69 | 126 | 167 | 96 | 43 | 12 | 7 | 1 | 0 | 1 | 3.88 |
| Hossainpur* | 104 | 6 | 14 | 19 | 28 | 16 | 12 | 7 | 1 | 1 | 0 | 0 | 4.05 |
| Langaljora | 104 | 6 | 14 | 19 | 28 | 16 | 12 | 7 | 1 | 1 | 0 | 0 | 4.05 |
| Idilpur* | 73 | 1 | 13 | 16 | 20 | 16 | 7 | 0 | 0 | 0 | 0 | 0 | 3.79 |
| Langaljora | 73 | 1 | 13 | 16 | 20 | 16 | 7 | 0 | 0 | 0 | 0 | 0 | 3.79 |
| Kursha* | 418 | 13 | 51 | 74 | 122 | 93 | 37 | 15 | 4 | 4 | 3 | 2 | 4.16 |
| Langalzora | 418 | 13 | 51 | 74 | 122 | 93 | 37 | 15 | 4 | 4 | 3 | 2 | 4.16 |
| Muthurabari* | 120 | 5 | 16 | 22 | 37 | 27 | 6 | 1 | 2 | 3 | 1 | 0 | 4.02 |
| Chhankanda | 120 | 5 | 16 | 22 | 37 | 27 | 6 | 1 | 2 | 3 | 1 | 0 | 4.02 |
| Nasirpur* | 683 | 24 | 94 | 164 | 184 | 114 | 65 | 26 | 7 | 3 | 0 | 2 | 3.94 |
| Machhimpur | 359 | 14 | 40 | 80 | 102 | 74 | 32 | 14 | 1 | 1 | 0 | 1 | 3.99 |
| Nasirpur | 324 | 10 | 54 | 84 | 82 | 40 | 33 | 12 | 6 | 2 | 0 | 1 | 3.88 |
| Ward No. 10 | 3281 | 143 | 498 | 695 | 922 | 552 | 271 | 107 | 52 | 19 | 9 | 13 | 3.92 |
| Bishnupur* | 100 | 6 | 14 | 25 | 27 | 16 | 7 | 4 | 1 | 0 | 0 | 0 | 3.75 |
| Rashidpur | 100 | 6 | 14 | 25 | 27 | 16 | 7 | 4 | 1 | 0 | 0 | 0 | 3.75 |
| Chandra* | 1707 | 71 | 257 | 361 | 479 | 294 | 137 | 57 | 31 | 7 | 7 | 6 | 3.94 |

| Administrative Unit, Location and Community | General Household | Household Comprising | | | | | | | | | | | Average Household Size |
|--|----------------------|----------------------|-------------|-------------|-------------|-------------|------------|------------|------------|-----------|-----------|------------|------------------------------|
| | | 1-Person | 2-Person | 3-Person | 4-Person | 5-Person | 6-Person | 7-Person | 8-Person | 9-Person | 10-Person | 10-Person+ | |
| 1 | 2 | 3 | 4 | 5 | 6 | 7 | 8 | 9 | 10 | 11 | 12 | 13 | 14 |
| Chandra | 512 | 16 | 81 | 101 | 138 | 96 | 51 | 16 | 9 | 1 | 1 | 2 | 3.99 |
| Hat Chandra | 1037 | 49 | 156 | 231 | 292 | 175 | 68 | 32 | 21 | 3 | 6 | 4 | 3.89 |
| Kazirankh | 158 | 6 | 20 | 29 | 49 | 23 | 18 | 9 | 1 | 3 | 0 | 0 | 4.11 |
| Chandra Tarapputka* | 111 | 2 | 18 | 23 | 33 | 17 | 13 | 5 | 0 | 0 | 0 | 0 | 3.94 |
| Hat Chandra | 111 | 2 | 18 | 23 | 33 | 17 | 13 | 5 | 0 | 0 | 0 | 0 | 3.94 |
| Char Chandra (Part)* | 105 | 4 | 17 | 17 | 30 | 22 | 11 | 0 | 2 | 1 | 0 | 1 | 4.02 |
| Chandra | 105 | 4 | 17 | 17 | 30 | 22 | 11 | 0 | 2 | 1 | 0 | 1 | 4.02 |
| Mainpur (Part)* | 271 | 15 | 48 | 61 | 69 | 39 | 26 | 7 | 3 | 2 | 0 | 1 | 3.77 |
| Mainpur | 271 | 15 | 48 | 61 | 69 | 39 | 26 | 7 | 3 | 2 | 0 | 1 | 3.77 |
| Rashidpur* | 901 | 39 | 125 | 192 | 261 | 149 | 74 | 34 | 14 | 7 | 2 | 4 | 3.97 |
| Singhajani (Part)* | 86 | 6 | 19 | 16 | 23 | 15 | 3 | 0 | 1 | 2 | 0 | 1 | 3.67 |
| Kazirankh | 86 | 6 | 19 | 16 | 23 | 15 | 3 | 0 | 1 | 2 | 0 | 1 | 3.67 |
| Ward No. 11 | 4560 | 191 | 608 | 1028 | 1303 | 733 | 396 | 148 | 76 | 34 | 26 | 17 | 3.98 |
| Jogir Ghopa* | 697 | 32 | 91 | 159 | 206 | 105 | 51 | 31 | 9 | 8 | 3 | 2 | 3.96 |
| Jigir Ghopa | 420 | 26 | 51 | 89 | 119 | 67 | 30 | 22 | 8 | 5 | 2 | 1 | 4.00 |
| Manirajpur | 277 | 6 | 40 | 70 | 87 | 38 | 21 | 9 | 1 | 3 | 1 | 1 | 3.90 |
| Mainpur (Part)* | 985 | 48 | 145 | 243 | 285 | 138 | 77 | 23 | 15 | 5 | 5 | 1 | 3.80 |
| Bagabaid | 985 | 48 | 145 | 243 | 285 | 138 | 77 | 23 | 15 | 5 | 5 | 1 | 3.80 |
| Palashgar* | 755 | 44 | 95 | 175 | 214 | 134 | 58 | 20 | 10 | 2 | 2 | 1 | 3.85 |
| Singhajani (Part)* | 2123 | 67 | 277 | 451 | 598 | 356 | 210 | 74 | 42 | 19 | 16 | 13 | 4.12 |
| Bagerhat | 1326 | 38 | 140 | 260 | 363 | 244 | 152 | 57 | 31 | 14 | 15 | 12 | 4.34 |
| Shekher Bhita | 797 | 29 | 137 | 191 | 235 | 112 | 58 | 17 | 11 | 5 | 1 | 1 | 3.77 |
| Ward No. 12 | 3158 | 159 | 445 | 641 | 872 | 587 | 277 | 102 | 43 | 16 | 8 | 8 | 3.94 |
| Bandatirtha* | 313 | 19 | 40 | 62 | 88 | 56 | 31 | 10 | 5 | 0 | 2 | 0 | 3.94 |
| Ramnagar | 219 | 13 | 25 | 42 | 61 | 40 | 26 | 6 | 4 | 0 | 2 | 0 | 4.03 |
| Tirutha | 94 | 6 | 15 | 20 | 27 | 16 | 5 | 4 | 1 | 0 | 0 | 0 | 3.72 |
| Deurpar Chandra* | 929 | 24 | 115 | 173 | 263 | 186 | 102 | 35 | 15 | 9 | 2 | 5 | 4.19 |
| Ramnagar* | 636 | 44 | 101 | 129 | 162 | 112 | 54 | 22 | 10 | 1 | 1 | 0 | 3.80 |
| Tentulia* | 533 | 35 | 86 | 111 | 132 | 103 | 35 | 18 | 8 | 3 | 2 | 0 | 3.81 |
| Tirtha Chandra* | 747 | 37 | 103 | 166 | 227 | 130 | 55 | 17 | 5 | 3 | 1 | 3 | 3.85 |
| Bamunpara | 747 | 37 | 103 | 166 | 227 | 130 | 55 | 17 | 5 | 3 | 1 | 3 | 3.85 |
| Banshchara Union | 8062 | 453 | 1347 | 1769 | 2017 | 1316 | 642 | 261 | 118 | 75 | 25 | 39 | 3.86 |
| Rural | 6356 | 380 | 1094 | 1408 | 1579 | 1029 | 473 | 190 | 96 | 60 | 20 | 27 | 3.82 |
| Urban | 1706 | 73 | 253 | 361 | 438 | 287 | 169 | 71 | 22 | 15 | 5 | 12 | 4.02 |
| Baithamari* | 754 | 44 | 126 | 162 | 158 | 126 | 69 | 34 | 19 | 7 | 5 | 4 | 3.99 |
| Banshchara* | 1706 | 73 | 253 | 361 | 438 | 287 | 169 | 71 | 22 | 15 | 5 | 12 | 4.02 |
| Baraitair* | 214 | 17 | 48 | 55 | 44 | 31 | 9 | 6 | 3 | 1 | 0 | 0 | 3.45 |
| Battala* | 717 | 53 | 140 | 175 | 169 | 122 | 36 | 13 | 4 | 2 | 1 | 2 | 3.53 |
| Belbelia* | 199 | 11 | 31 | 39 | 48 | 28 | 16 | 12 | 3 | 7 | 0 | 4 | 4.20 |
| Faridpur* | 772 | 33 | 107 | 163 | 211 | 136 | 62 | 22 | 16 | 13 | 4 | 5 | 4.06 |
| Jamira* | 984 | 53 | 184 | 187 | 257 | 174 | 80 | 28 | 14 | 4 | 3 | 0 | 3.79 |
| Jhuala* | 651 | 44 | 124 | 154 | 145 | 99 | 48 | 18 | 8 | 6 | 3 | 2 | 3.71 |
| Jigatala* | 297 | 15 | 51 | 67 | 82 | 46 | 19 | 6 | 3 | 5 | 0 | 3 | 3.83 |
| Lahirikanda* | 329 | 17 | 42 | 67 | 104 | 45 | 28 | 13 | 7 | 2 | 0 | 4 | 4.03 |
| Mohanpur* | 847 | 56 | 140 | 202 | 233 | 122 | 57 | 18 | 11 | 4 | 3 | 1 | 3.68 |
| Nababpur* | 592 | 37 | 101 | 137 | 128 | 100 | 49 | 20 | 8 | 9 | 1 | 2 | 3.84 |
| Digpait Union | 9674 | 647 | 1570 | 2161 | 2652 | 1547 | 662 | 259 | 94 | 44 | 24 | 14 | 3.72 |
| Rural | 7021 | 455 | 1126 | 1569 | 1939 | 1134 | 485 | 196 | 63 | 30 | 15 | 9 | 3.73 |
| Urban | 2653 | 192 | 444 | 592 | 713 | 413 | 177 | 63 | 31 | 14 | 9 | 5 | 3.70 |
| Chandpur* | 390 | 17 | 77 | 107 | 99 | 46 | 27 | 10 | 3 | 2 | 2 | 0 | 3.62 |
| Chhontia* | 2653 | 192 | 444 | 592 | 713 | 413 | 177 | 63 | 31 | 14 | 9 | 5 | 3.70 |
| Beparipara | 105 | 9 | 16 | 33 | 17 | 21 | 5 | 3 | 1 | 0 | 0 | 0 | 3.54 |
| Chhontia | 1034 | 82 | 209 | 226 | 255 | 158 | 70 | 20 | 11 | 3 | 0 | 0 | 3.54 |
| Chhontia Bazar | 174 | 16 | 27 | 44 | 50 | 24 | 6 | 1 | 2 | 2 | 1 | 1 | 3.59 |
| Chhontia Patal | 381 | 35 | 47 | 90 | 113 | 56 | 22 | 11 | 3 | 1 | 0 | 3 | 3.70 |
| Fakirpara | 86 | 6 | 23 | 21 | 26 | 7 | 1 | 0 | 1 | 0 | 1 | 0 | 3.23 |
| Gopinthpur | 851 | 43 | 118 | 173 | 247 | 141 | 72 | 28 | 13 | 8 | 7 | 1 | 3.97 |
| Penchamanik | 22 | 1 | 4 | 5 | 5 | 6 | 1 | 0 | 0 | 0 | 0 | 0 | 3.64 |
| Chinail* | 210 | 4 | 33 | 45 | 71 | 34 | 16 | 3 | 1 | 2 | 1 | 0 | 3.87 |
| Digpait* | 713 | 38 | 83 | 183 | 216 | 99 | 62 | 18 | 8 | 4 | 1 | 1 | 3.83 |
| Gandail* | 333 | 28 | 61 | 70 | 102 | 42 | 20 | 9 | 0 | 1 | 0 | 0 | 3.51 |

| Administrative Unit, Location and Community | General Household | Household Comprising | | | | | | | | | | | Average Household Size |
|--|----------------------|----------------------|-------------|-------------|-------------|-------------|------------|------------|------------|-----------|-----------|------------|------------------------------|
| | | 1-Person | 2-Person | 3-Person | 4-Person | 5-Person | 6-Person | 7-Person | 8-Person | 9-Person | 10-Person | 10-Person+ | |
| 1 | 2 | 3 | 4 | 5 | 6 | 7 | 8 | 9 | 10 | 11 | 12 | 13 | 14 |
| Habdesht* | 350 | 18 | 62 | 83 | 98 | 51 | 21 | 8 | 2 | 2 | 2 | 3 | 3.75 |
| Haridra Hata* | 191 | 15 | 20 | 46 | 49 | 33 | 16 | 11 | 0 | 0 | 1 | 0 | 3.86 |
| Joanerpara* | 281 | 34 | 37 | 48 | 85 | 51 | 11 | 13 | 1 | 0 | 1 | 0 | 3.64 |
| Kalabada* | 135 | 10 | 6 | 22 | 49 | 30 | 11 | 6 | 1 | 0 | 0 | 0 | 4.07 |
| Khupibari* | 260 | 28 | 40 | 70 | 61 | 38 | 10 | 5 | 6 | 1 | 1 | 0 | 3.52 |
| Matarpara* | 559 | 40 | 88 | 126 | 164 | 75 | 47 | 12 | 4 | 1 | 1 | 1 | 3.68 |
| Megha* | 1084 | 71 | 198 | 233 | 285 | 180 | 71 | 27 | 11 | 4 | 3 | 1 | 3.68 |
| Doailpara | 424 | 27 | 64 | 104 | 121 | 68 | 27 | 8 | 4 | 1 | 0 | 0 | 3.66 |
| Lakkipur | 186 | 15 | 32 | 36 | 54 | 32 | 11 | 3 | 2 | 0 | 1 | 0 | 3.63 |
| Megha | 301 | 23 | 71 | 65 | 73 | 47 | 14 | 4 | 2 | 2 | 0 | 0 | 3.43 |
| Nayapara | 173 | 6 | 31 | 28 | 37 | 33 | 19 | 12 | 3 | 1 | 2 | 1 | 4.20 |
| Mohanpur* | 370 | 15 | 54 | 81 | 90 | 82 | 29 | 10 | 6 | 3 | 0 | 0 | 3.93 |
| Purbapar Dighali* | 924 | 66 | 162 | 184 | 242 | 172 | 59 | 23 | 11 | 3 | 0 | 2 | 3.71 |
| Chakpara | 314 | 18 | 55 | 61 | 91 | 49 | 26 | 9 | 3 | 2 | 0 | 0 | 3.76 |
| Gangpar | 68 | 11 | 16 | 14 | 16 | 8 | 3 | 0 | 0 | 0 | 0 | 0 | 3.04 |
| Purbapar Dighali | 438 | 26 | 69 | 92 | 113 | 92 | 25 | 13 | 6 | 1 | 0 | 1 | 3.80 |
| Sapara | 104 | 11 | 22 | 17 | 22 | 23 | 5 | 1 | 2 | 0 | 0 | 1 | 3.60 |
| Raghunathpur Dighali* | 660 | 41 | 109 | 155 | 165 | 111 | 45 | 24 | 6 | 4 | 0 | 0 | 3.73 |
| Tarabhita* | 561 | 30 | 96 | 116 | 163 | 90 | 40 | 17 | 3 | 3 | 2 | 1 | 3.77 |
| Hatubhanga | 292 | 18 | 48 | 65 | 81 | 43 | 22 | 9 | 3 | 2 | 1 | 0 | 3.75 |
| Tarabhita | 269 | 12 | 48 | 51 | 82 | 47 | 18 | 8 | 0 | 1 | 1 | 1 | 3.78 |
| Ghoradhap Union | 7777 | 447 | 1348 | 1748 | 1813 | 1260 | 671 | 303 | 108 | 41 | 19 | 19 | 3.82 |
| Rural | 7386 | 434 | 1300 | 1670 | 1700 | 1193 | 637 | 283 | 99 | 38 | 18 | 14 | 3.80 |
| Urban | 391 | 13 | 48 | 78 | 113 | 67 | 34 | 20 | 9 | 3 | 1 | 5 | 4.21 |
| Banda Chithalia* | 715 | 40 | 129 | 168 | 168 | 104 | 63 | 29 | 4 | 6 | 3 | 1 | 3.79 |
| Banda Dwarikajani* | 91 | 5 | 27 | 17 | 18 | 13 | 7 | 1 | 3 | 0 | 0 | 0 | 3.52 |
| Banda Sonakura* | 59 | 5 | 16 | 17 | 13 | 5 | 1 | 1 | 0 | 0 | 0 | 1 | 3.22 |
| Baraikura* | 89 | 3 | 23 | 18 | 16 | 16 | 7 | 4 | 1 | 1 | 0 | 0 | 3.75 |
| Barakanda* | 66 | 8 | 8 | 16 | 8 | 12 | 6 | 4 | 4 | 0 | 0 | 0 | 3.94 |
| Chandpur* | 142 | 10 | 20 | 29 | 39 | 26 | 12 | 4 | 2 | 0 | 0 | 0 | 3.80 |
| Chari Magura* | 226 | 13 | 36 | 57 | 40 | 45 | 22 | 9 | 2 | 1 | 0 | 1 | 3.86 |
| Chithalia* | 300 | 22 | 56 | 46 | 74 | 55 | 17 | 18 | 11 | 1 | 0 | 0 | 3.89 |
| Dakhalpur* | 318 | 18 | 65 | 65 | 67 | 60 | 22 | 15 | 4 | 0 | 1 | 1 | 3.78 |
| Gaziapara* | 460 | 25 | 86 | 108 | 106 | 69 | 44 | 13 | 5 | 1 | 2 | 1 | 3.75 |
| Bara Gaziapara | 302 | 17 | 63 | 68 | 58 | 48 | 32 | 7 | 5 | 1 | 2 | 1 | 3.78 |
| Chhota Gaziapara | 158 | 8 | 23 | 40 | 48 | 21 | 12 | 6 | 0 | 0 | 0 | 0 | 3.70 |
| Ghoradhap* | 412 | 19 | 72 | 87 | 95 | 61 | 49 | 18 | 6 | 5 | 0 | 0 | 3.94 |
| Gopalpur* | 482 | 18 | 73 | 91 | 129 | 90 | 41 | 31 | 5 | 0 | 3 | 1 | 4.04 |
| Harinakanda* | 501 | 34 | 84 | 128 | 126 | 78 | 38 | 12 | 1 | 0 | 0 | 0 | 3.59 |
| Chandpur | 152 | 11 | 22 | 43 | 37 | 27 | 9 | 3 | 0 | 0 | 0 | 0 | 3.57 |
| Harinakanda | 349 | 23 | 62 | 85 | 89 | 51 | 29 | 9 | 1 | 0 | 0 | 0 | 3.60 |
| Haripur* | 439 | 14 | 79 | 97 | 100 | 78 | 39 | 12 | 10 | 7 | 0 | 3 | 3.98 |
| Hatibanda* | 181 | 14 | 22 | 43 | 51 | 20 | 20 | 8 | 1 | 0 | 1 | 1 | 3.85 |
| Helenchabari* | 197 | 10 | 46 | 49 | 36 | 28 | 15 | 8 | 1 | 4 | 0 | 0 | 3.67 |
| Idilpur* | 177 | 14 | 34 | 38 | 51 | 22 | 15 | 3 | 0 | 0 | 0 | 0 | 3.51 |
| Joka* | 778 | 60 | 120 | 193 | 190 | 117 | 55 | 27 | 10 | 2 | 3 | 1 | 3.70 |
| Katarbari* | 391 | 13 | 48 | 78 | 113 | 67 | 34 | 20 | 9 | 3 | 1 | 5 | 4.21 |
| Kutubbari* | 175 | 12 | 36 | 44 | 31 | 28 | 17 | 5 | 0 | 2 | 0 | 0 | 3.63 |
| Madarpur* | 397 | 20 | 74 | 98 | 76 | 66 | 38 | 13 | 10 | 1 | 0 | 1 | 3.82 |
| Mirzapur* | 143 | 7 | 31 | 23 | 33 | 23 | 19 | 5 | 1 | 1 | 0 | 0 | 3.85 |
| Nishindapara* | 160 | 14 | 26 | 37 | 27 | 29 | 15 | 6 | 4 | 2 | 0 | 0 | 3.83 |
| Rajapur* | 425 | 26 | 63 | 99 | 102 | 71 | 40 | 14 | 6 | 1 | 2 | 1 | 3.86 |
| Subarnakhila* | 257 | 14 | 36 | 53 | 61 | 49 | 21 | 14 | 5 | 1 | 2 | 1 | 4.04 |
| Sheikhbari* | 161 | 6 | 32 | 40 | 35 | 24 | 12 | 7 | 2 | 2 | 1 | 0 | 3.82 |
| Tarakanda* | 35 | 3 | 6 | 9 | 8 | 4 | 2 | 2 | 1 | 0 | 0 | 0 | 3.66 |
| Itail Union | 6994 | 488 | 1127 | 1528 | 1705 | 1139 | 556 | 256 | 93 | 52 | 29 | 21 | 3.82 |
| Rural | 6994 | 488 | 1127 | 1528 | 1705 | 1139 | 556 | 256 | 93 | 52 | 29 | 21 | 3.82 |
| Urban | 0 | 0 | 0 | 0 | 0 | 0 | 0 | 0 | 0 | 0 | 0 | 0 | 0.00 |
| Bari Ghagri* | 370 | 28 | 51 | 73 | 80 | 76 | 38 | 15 | 3 | 3 | 1 | 2 | 3.96 |
| Damdama* | 1086 | 78 | 188 | 250 | 266 | 169 | 80 | 32 | 10 | 8 | 4 | 1 | 3.70 |
| Boalmari | 351 | 22 | 43 | 79 | 88 | 68 | 29 | 13 | 5 | 2 | 2 | 0 | 3.93 |

| Administrative Unit, Location and Community | General Household | Household Comprising | | | | | | | | | | | Average Household Size |
|--|----------------------|----------------------|-------------|-------------|-------------|-------------|------------|------------|-----------|-----------|-----------|------------|------------------------------|
| | | 1-Person | 2-Person | 3-Person | 4-Person | 5-Person | 6-Person | 7-Person | 8-Person | 9-Person | 10-Person | 10-Person+ | |
| 1 | 2 | 3 | 4 | 5 | 6 | 7 | 8 | 9 | 10 | 11 | 12 | 13 | 14 |
| Dakkhinpara | 129 | 7 | 20 | 36 | 30 | 18 | 9 | 6 | 1 | 0 | 2 | 0 | 3.79 |
| Khanpara | 161 | 14 | 39 | 37 | 44 | 19 | 4 | 2 | 1 | 1 | 0 | 0 | 3.29 |
| Madhyapara | 176 | 15 | 30 | 38 | 41 | 25 | 17 | 8 | 1 | 1 | 0 | 0 | 3.71 |
| Matiakanda | 104 | 6 | 19 | 16 | 24 | 16 | 16 | 1 | 1 | 4 | 0 | 1 | 4.10 |
| Nayapara | 165 | 14 | 37 | 44 | 39 | 23 | 5 | 2 | 1 | 0 | 0 | 0 | 3.29 |
| Dhopa Itail* | 218 | 17 | 38 | 41 | 62 | 30 | 14 | 12 | 3 | 1 | 0 | 0 | 3.74 |
| Gangkanda* | 322 | 20 | 42 | 69 | 87 | 45 | 25 | 19 | 5 | 3 | 1 | 6 | 4.11 |
| Itail* | 1126 | 100 | 160 | 248 | 271 | 196 | 90 | 35 | 11 | 7 | 6 | 2 | 3.78 |
| Beparipara | 64 | 9 | 9 | 14 | 13 | 8 | 7 | 4 | 0 | 0 | 0 | 0 | 3.61 |
| Chariapara | 113 | 10 | 15 | 17 | 30 | 24 | 9 | 5 | 2 | 1 | 0 | 0 | 3.94 |
| Itail | 885 | 75 | 131 | 195 | 212 | 154 | 71 | 24 | 9 | 6 | 6 | 2 | 3.79 |
| Madakpara | 64 | 6 | 5 | 22 | 16 | 10 | 3 | 2 | 0 | 0 | 0 | 0 | 3.56 |
| Jagir Mirzapur* | 375 | 28 | 49 | 86 | 93 | 57 | 32 | 14 | 6 | 5 | 3 | 2 | 3.94 |
| Mirzapur* | 388 | 19 | 66 | 76 | 116 | 62 | 25 | 14 | 6 | 4 | 0 | 0 | 3.83 |
| Molaghata* | 44 | 0 | 6 | 14 | 8 | 3 | 6 | 2 | 3 | 2 | 0 | 0 | 4.39 |
| Piarpur* | 31 | 3 | 4 | 2 | 10 | 9 | 2 | 1 | 0 | 0 | 0 | 0 | 3.90 |
| Ruhili* | 654 | 34 | 114 | 152 | 160 | 108 | 50 | 19 | 10 | 3 | 1 | 3 | 3.80 |
| Boalmari | 162 | 8 | 28 | 44 | 30 | 35 | 14 | 3 | 0 | 0 | 0 | 0 | 3.68 |
| Charpara | 191 | 14 | 31 | 39 | 49 | 24 | 19 | 8 | 4 | 2 | 0 | 1 | 3.88 |
| Madhyapara | 77 | 6 | 12 | 14 | 20 | 12 | 9 | 3 | 0 | 0 | 0 | 1 | 3.87 |
| Pashchimpara | 224 | 6 | 43 | 55 | 61 | 37 | 8 | 5 | 6 | 1 | 1 | 1 | 3.79 |
| Shailerkanda* | 2161 | 148 | 379 | 468 | 503 | 342 | 171 | 86 | 32 | 16 | 12 | 4 | 3.81 |
| Boalmari | 139 | 7 | 26 | 35 | 30 | 22 | 10 | 4 | 2 | 2 | 1 | 0 | 3.78 |
| Brahmottar | 294 | 16 | 54 | 64 | 69 | 42 | 21 | 20 | 4 | 1 | 2 | 1 | 3.88 |
| Chakpara | 173 | 9 | 26 | 38 | 41 | 33 | 14 | 6 | 3 | 1 | 2 | 0 | 3.95 |
| Dakkhinpara | 358 | 30 | 64 | 76 | 85 | 56 | 27 | 13 | 5 | 1 | 1 | 0 | 3.68 |
| Debpara | 65 | 11 | 8 | 11 | 20 | 5 | 6 | 4 | 0 | 0 | 0 | 0 | 3.52 |
| Kachuarpar | 213 | 9 | 34 | 45 | 56 | 44 | 15 | 6 | 3 | 1 | 0 | 0 | 3.85 |
| Katlasha | 135 | 6 | 26 | 29 | 25 | 24 | 15 | 6 | 3 | 1 | 0 | 0 | 3.93 |
| Khabsakuri | 83 | 6 | 15 | 17 | 26 | 4 | 9 | 4 | 0 | 2 | 0 | 0 | 3.75 |
| Madhyapara | 315 | 31 | 63 | 74 | 68 | 40 | 23 | 5 | 6 | 2 | 3 | 0 | 3.56 |
| Maishalpara | 168 | 10 | 31 | 34 | 30 | 35 | 13 | 8 | 2 | 1 | 2 | 2 | 4.01 |
| Naitamari | 62 | 4 | 9 | 16 | 17 | 12 | 1 | 2 | 0 | 0 | 0 | 1 | 3.71 |
| Tarafdarpara | 156 | 9 | 23 | 29 | 36 | 25 | 17 | 8 | 4 | 4 | 1 | 0 | 4.15 |
| Sutrapur* | 51 | 2 | 11 | 8 | 16 | 7 | 5 | 0 | 1 | 0 | 0 | 1 | 3.84 |
| Tangirkanda* | 168 | 11 | 19 | 41 | 33 | 35 | 18 | 7 | 3 | 0 | 1 | 0 | 3.99 |
| Kendua Union | 10849 | 781 | 1849 | 2488 | 2926 | 1652 | 706 | 264 | 96 | 45 | 21 | 21 | 3.65 |
| Rural | 8323 | 582 | 1434 | 1895 | 2198 | 1296 | 555 | 208 | 82 | 39 | 20 | 14 | 3.67 |
| Urban | 2526 | 199 | 415 | 593 | 728 | 356 | 151 | 56 | 14 | 6 | 1 | 7 | 3.58 |
| Beltia (Part)* | 1328 | 79 | 223 | 275 | 354 | 222 | 98 | 42 | 19 | 6 | 5 | 5 | 3.82 |
| Bichatiapara | 66 | 2 | 9 | 17 | 22 | 9 | 4 | 2 | 1 | 0 | 0 | 0 | 3.79 |
| Binanderpara | 358 | 19 | 64 | 72 | 111 | 58 | 18 | 5 | 6 | 3 | 2 | 0 | 3.73 |
| Kachasara | 414 | 33 | 72 | 81 | 96 | 64 | 40 | 13 | 8 | 2 | 3 | 2 | 3.84 |
| Kochgar | 385 | 23 | 66 | 83 | 98 | 72 | 25 | 16 | 1 | 1 | 0 | 0 | 3.73 |
| Mangalpur | 105 | 2 | 12 | 22 | 27 | 19 | 11 | 6 | 3 | 0 | 0 | 3 | 4.38 |
| Char Andua* | 13 | 2 | 3 | 5 | 1 | 1 | 0 | 0 | 0 | 1 | 0 | 0 | 3.15 |
| Jalalerpara (Nakati) | 13 | 2 | 3 | 5 | 1 | 1 | 0 | 0 | 0 | 1 | 0 | 0 | 3.15 |
| Char Kumri* | 52 | 4 | 5 | 10 | 15 | 11 | 4 | 2 | 0 | 1 | 0 | 0 | 3.96 |
| Daherpara (Dabarpar)* | 5 | 1 | 1 | 0 | 1 | 2 | 0 | 0 | 0 | 0 | 0 | 0 | 3.40 |
| Gopalpur | 5 | 1 | 1 | 0 | 1 | 2 | 0 | 0 | 0 | 0 | 0 | 0 | 3.40 |
| Dhopakuri* | 564 | 52 | 87 | 130 | 130 | 102 | 33 | 17 | 7 | 3 | 1 | 2 | 3.68 |
| Gaherpara* | 381 | 23 | 67 | 90 | 101 | 57 | 25 | 10 | 6 | 1 | 1 | 0 | 3.68 |
| Gopalpur* | 622 | 46 | 104 | 149 | 149 | 110 | 39 | 21 | 2 | 2 | 0 | 0 | 3.64 |
| Jalalerpara* | 358 | 27 | 68 | 73 | 106 | 54 | 19 | 9 | 1 | 1 | 0 | 0 | 3.55 |
| Kalabadha* | 91 | 9 | 15 | 28 | 18 | 13 | 6 | 0 | 0 | 1 | 1 | 0 | 3.46 |
| Gailabari | 91 | 9 | 15 | 28 | 18 | 13 | 6 | 0 | 0 | 1 | 1 | 0 | 3.46 |
| Kalabaha* | 115 | 8 | 17 | 17 | 31 | 20 | 11 | 3 | 3 | 3 | 1 | 1 | 4.16 |
| Kendua* | 2526 | 199 | 415 | 593 | 728 | 356 | 151 | 56 | 14 | 6 | 1 | 7 | 3.58 |
| Kendua | 1803 | 137 | 287 | 425 | 509 | 274 | 107 | 43 | 10 | 5 | 1 | 5 | 3.62 |
| Satkura | 723 | 62 | 128 | 168 | 219 | 82 | 44 | 13 | 4 | 1 | 0 | 2 | 3.49 |
| Kochgar* | 32 | 1 | 2 | 10 | 10 | 2 | 6 | 0 | 0 | 0 | 1 | 0 | 4.09 |

| Administrative Unit, Location and Community | General Household | Household Comprising | | | | | | | | | | | Average Household Size |
|--|----------------------|----------------------|-------------|-------------|-------------|-------------|------------|------------|------------|-----------|-----------|------------|------------------------------|
| | | 1-Person | 2-Person | 3-Person | 4-Person | 5-Person | 6-Person | 7-Person | 8-Person | 9-Person | 10-Person | 10-Person+ | |
| 1 | 2 | 3 | 4 | 5 | 6 | 7 | 8 | 9 | 10 | 11 | 12 | 13 | 14 |
| Binanderpara | 32 | 1 | 2 | 10 | 10 | 2 | 6 | 0 | 0 | 0 | 1 | 0 | 4.09 |
| Kumarpara* | 432 | 31 | 73 | 83 | 114 | 83 | 35 | 6 | 6 | 0 | 1 | 0 | 3.72 |
| Kurdaria* | 21 | 0 | 6 | 2 | 9 | 3 | 0 | 0 | 1 | 0 | 0 | 0 | 3.67 |
| Kutamani* | 1253 | 71 | 224 | 302 | 341 | 187 | 79 | 28 | 11 | 7 | 2 | 1 | 3.65 |
| Dameshwar | 383 | 28 | 84 | 91 | 104 | 51 | 13 | 8 | 3 | 1 | 0 | 0 | 3.41 |
| Khalilhata | 121 | 6 | 18 | 26 | 42 | 20 | 6 | 3 | 0 | 0 | 0 | 0 | 3.68 |
| Kutamani | 749 | 37 | 122 | 185 | 195 | 116 | 60 | 17 | 8 | 6 | 2 | 1 | 3.77 |
| Mollapara* | 297 | 21 | 45 | 70 | 80 | 42 | 23 | 8 | 1 | 5 | 1 | 1 | 3.77 |
| Mouhadanga* | 453 | 20 | 92 | 93 | 119 | 76 | 37 | 9 | 1 | 1 | 2 | 3 | 3.74 |
| Nakati* | 492 | 45 | 75 | 95 | 145 | 80 | 32 | 12 | 5 | 2 | 1 | 0 | 3.67 |
| Narikeli* | 685 | 51 | 132 | 170 | 182 | 87 | 39 | 14 | 8 | 0 | 2 | 0 | 3.51 |
| Fatepur | 194 | 20 | 40 | 42 | 46 | 24 | 14 | 5 | 3 | 0 | 0 | 0 | 3.47 |
| Narikeli | 491 | 31 | 92 | 128 | 136 | 63 | 25 | 9 | 5 | 0 | 2 | 0 | 3.53 |
| Nishindi* | 165 | 15 | 25 | 39 | 49 | 23 | 10 | 4 | 0 | 0 | 0 | 0 | 3.52 |
| Parpara* | 291 | 24 | 37 | 72 | 66 | 44 | 26 | 12 | 6 | 3 | 1 | 0 | 3.86 |
| Patika* | 52 | 1 | 16 | 13 | 18 | 3 | 1 | 0 | 0 | 0 | 0 | 0 | 3.17 |
| Sonakata* | 549 | 48 | 99 | 149 | 139 | 68 | 29 | 11 | 3 | 2 | 0 | 1 | 3.45 |
| Titulia* | 72 | 3 | 18 | 20 | 20 | 6 | 3 | 0 | 2 | 0 | 0 | 0 | 3.38 |
| Lakkhirchar Union | 7939 | 438 | 1229 | 1674 | 2142 | 1447 | 641 | 222 | 85 | 29 | 22 | 10 | 3.83 |
| Rural | 7939 | 438 | 1229 | 1674 | 2142 | 1447 | 641 | 222 | 85 | 29 | 22 | 10 | 3.83 |
| Urban | 0 | 0 | 0 | 0 | 0 | 0 | 0 | 0 | 0 | 0 | 0 | 0 | 0.00 |
| Baruamari* | 858 | 42 | 141 | 203 | 226 | 146 | 62 | 25 | 10 | 2 | 0 | 1 | 3.76 |
| Char Lakkhi* | 1817 | 96 | 303 | 406 | 485 | 299 | 133 | 59 | 15 | 11 | 5 | 5 | 3.79 |
| Char Nandina* | 10 | 0 | 0 | 0 | 5 | 4 | 0 | 0 | 1 | 0 | 0 | 0 | 4.80 |
| Char Ray* | 750 | 39 | 91 | 141 | 231 | 144 | 68 | 24 | 8 | 3 | 1 | 0 | 3.95 |
| Charpara* | 1011 | 57 | 166 | 193 | 263 | 208 | 74 | 28 | 10 | 4 | 6 | 2 | 3.86 |
| Gajariakhias (1st Khanda)* | 1258 | 89 | 221 | 268 | 313 | 229 | 99 | 21 | 15 | 1 | 1 | 1 | 3.68 |
| Gazariakhias 1st Khanda | 1258 | 89 | 221 | 268 | 313 | 229 | 99 | 21 | 15 | 1 | 1 | 1 | 3.68 |
| Jatharthapur* | 2235 | 115 | 307 | 463 | 619 | 417 | 205 | 65 | 26 | 8 | 9 | 1 | 3.91 |
| Bhatipara | 416 | 19 | 46 | 89 | 123 | 75 | 36 | 17 | 4 | 2 | 5 | 0 | 4.04 |
| Chandapara | 305 | 18 | 44 | 56 | 96 | 56 | 23 | 8 | 2 | 0 | 2 | 0 | 3.83 |
| Madhyapara | 254 | 12 | 42 | 55 | 70 | 56 | 15 | 1 | 3 | 0 | 0 | 0 | 3.71 |
| Rangamatia | 277 | 19 | 41 | 67 | 71 | 42 | 25 | 9 | 2 | 1 | 0 | 0 | 3.73 |
| Ujanpara | 983 | 47 | 134 | 196 | 259 | 188 | 106 | 30 | 15 | 5 | 2 | 1 | 3.99 |
| Meshta Union | 8617 | 600 | 1385 | 1796 | 2157 | 1426 | 710 | 314 | 116 | 56 | 24 | 33 | 3.84 |
| Rural | 8514 | 595 | 1368 | 1774 | 2131 | 1411 | 703 | 307 | 114 | 55 | 23 | 33 | 3.83 |
| Urban | 103 | 5 | 17 | 22 | 26 | 15 | 7 | 7 | 2 | 1 | 1 | 0 | 3.98 |
| Aranghati* | 946 | 73 | 141 | 171 | 222 | 179 | 80 | 40 | 19 | 10 | 3 | 8 | 4.00 |
| Bangshi Gopalpur* | 62 | 0 | 6 | 9 | 17 | 14 | 10 | 3 | 1 | 1 | 0 | 1 | 4.63 |
| Bir Fularpara* | 30 | 1 | 4 | 5 | 8 | 7 | 2 | 1 | 1 | 0 | 1 | 0 | 4.27 |
| Bir Fulbari* | 64 | 6 | 7 | 13 | 15 | 13 | 4 | 3 | 3 | 0 | 0 | 0 | 3.95 |
| Bir Gaila* | 868 | 61 | 126 | 153 | 223 | 164 | 78 | 28 | 13 | 8 | 4 | 10 | 4.03 |
| Beparipara | 125 | 9 | 10 | 25 | 34 | 18 | 16 | 4 | 4 | 3 | 0 | 2 | 4.30 |
| Bir Gaila | 260 | 16 | 28 | 44 | 69 | 58 | 25 | 10 | 7 | 2 | 1 | 0 | 4.13 |
| Duanipara | 131 | 10 | 30 | 22 | 32 | 22 | 12 | 2 | 0 | 0 | 0 | 1 | 3.62 |
| Hajipur Bazar | 123 | 8 | 21 | 18 | 33 | 23 | 9 | 4 | 0 | 1 | 2 | 4 | 4.20 |
| Kumarganti | 89 | 4 | 16 | 17 | 20 | 24 | 5 | 0 | 1 | 0 | 1 | 1 | 3.91 |
| Panchgachhi | 65 | 8 | 11 | 18 | 16 | 7 | 1 | 4 | 0 | 0 | 0 | 0 | 3.34 |
| Tairapara | 75 | 6 | 10 | 9 | 19 | 12 | 10 | 4 | 1 | 2 | 0 | 2 | 4.36 |
| Bir Mallikpur* | 151 | 5 | 18 | 34 | 39 | 23 | 18 | 9 | 4 | 0 | 1 | 0 | 4.15 |
| Bukhunja* | 294 | 19 | 66 | 63 | 74 | 47 | 20 | 4 | 0 | 1 | 0 | 0 | 3.50 |
| Chander Haora* | 159 | 11 | 18 | 26 | 32 | 41 | 19 | 8 | 2 | 0 | 1 | 1 | 4.18 |
| Char Fulbari* | 109 | 5 | 22 | 23 | 25 | 17 | 7 | 4 | 1 | 3 | 1 | 1 | 3.97 |
| Char Kaida* | 46 | 2 | 7 | 17 | 9 | 5 | 3 | 2 | 1 | 0 | 0 | 0 | 3.65 |
| Char Mallikpur* | 227 | 12 | 28 | 41 | 68 | 44 | 18 | 11 | 5 | 0 | 0 | 0 | 4.00 |
| Charpara* | 313 | 26 | 53 | 57 | 79 | 53 | 28 | 15 | 1 | 1 | 0 | 0 | 3.75 |
| Chhatiani* | 63 | 2 | 17 | 13 | 15 | 9 | 3 | 4 | 0 | 0 | 0 | 0 | 3.59 |
| Deuliabari* | 318 | 23 | 63 | 67 | 80 | 35 | 26 | 13 | 8 | 3 | 0 | 0 | 3.72 |
| Digarbari* | 195 | 25 | 35 | 42 | 40 | 33 | 13 | 6 | 0 | 1 | 0 | 0 | 3.46 |
| Dubaria* | 138 | 14 | 27 | 32 | 30 | 20 | 8 | 2 | 2 | 2 | 0 | 1 | 3.58 |
| Gaganpur* | 117 | 11 | 25 | 23 | 26 | 14 | 11 | 6 | 0 | 1 | 0 | 0 | 3.60 |

| Administrative Unit, Location and Community | General Household | Household Comprising | | | | | | | | | | | Average Household Size |
|--|----------------------|----------------------|-------------|-------------|-------------|-------------|------------|------------|------------|-----------|-----------|------------|------------------------------|
| | | 1-Person | 2-Person | 3-Person | 4-Person | 5-Person | 6-Person | 7-Person | 8-Person | 9-Person | 10-Person | 10-Person+ | |
| 1 | 2 | 3 | 4 | 5 | 6 | 7 | 8 | 9 | 10 | 11 | 12 | 13 | 14 |
| Gopalpur* | 185 | 19 | 30 | 47 | 43 | 21 | 8 | 13 | 1 | 3 | 0 | 0 | 3.63 |
| Haribari* | 102 | 11 | 17 | 21 | 26 | 15 | 7 | 3 | 1 | 1 | 0 | 0 | 3.60 |
| Hasilparil* | 2139 | 142 | 376 | 492 | 524 | 333 | 164 | 54 | 31 | 9 | 5 | 9 | 3.73 |
| Guuripur | 133 | 8 | 24 | 35 | 32 | 22 | 5 | 4 | 1 | 0 | 0 | 2 | 3.66 |
| Hasil Tanki | 237 | 20 | 41 | 58 | 53 | 30 | 24 | 4 | 4 | 0 | 2 | 1 | 3.69 |
| Jaliarpara | 98 | 7 | 24 | 37 | 14 | 7 | 7 | 1 | 1 | 0 | 0 | 0 | 3.20 |
| Jhawram | 454 | 37 | 69 | 97 | 115 | 73 | 34 | 12 | 11 | 3 | 1 | 2 | 3.80 |
| Kaltapara | 653 | 40 | 117 | 139 | 156 | 110 | 58 | 15 | 8 | 5 | 2 | 3 | 3.80 |
| Khas Hasil | 303 | 22 | 54 | 69 | 82 | 47 | 18 | 7 | 4 | 0 | 0 | 0 | 3.59 |
| Kumarganti | 114 | 3 | 14 | 30 | 32 | 15 | 12 | 4 | 2 | 1 | 0 | 1 | 4.04 |
| Panchgachhi | 147 | 5 | 33 | 27 | 40 | 29 | 6 | 7 | 0 | 0 | 0 | 0 | 3.69 |
| Kalijani* | 91 | 8 | 14 | 17 | 25 | 19 | 4 | 2 | 2 | 0 | 0 | 0 | 3.69 |
| Kapasata* | 253 | 18 | 38 | 54 | 73 | 42 | 13 | 9 | 3 | 3 | 0 | 0 | 3.75 |
| Kapashata | 253 | 18 | 38 | 54 | 73 | 42 | 13 | 9 | 3 | 3 | 0 | 0 | 3.75 |
| Manikabari* | 98 | 7 | 13 | 22 | 27 | 17 | 8 | 2 | 0 | 1 | 1 | 0 | 3.81 |
| Matiajani* | 246 | 5 | 18 | 46 | 76 | 46 | 31 | 15 | 4 | 1 | 2 | 2 | 4.42 |
| Meshta* | 734 | 55 | 102 | 152 | 202 | 118 | 72 | 26 | 4 | 1 | 2 | 0 | 3.80 |
| Rahimpur* | 124 | 6 | 25 | 28 | 30 | 18 | 5 | 7 | 3 | 1 | 1 | 0 | 3.81 |
| Ratan Bhadulyapur* | 73 | 7 | 13 | 15 | 14 | 12 | 7 | 5 | 0 | 0 | 0 | 0 | 3.71 |
| Sadarbari* | 103 | 5 | 17 | 22 | 26 | 15 | 7 | 7 | 2 | 1 | 1 | 0 | 3.98 |
| Saplenja* | 212 | 7 | 25 | 54 | 62 | 33 | 22 | 5 | 2 | 1 | 1 | 0 | 3.93 |
| Tanki* | 157 | 14 | 34 | 37 | 27 | 19 | 14 | 7 | 2 | 3 | 0 | 0 | 3.64 |
| Char Fularpara | 28 | 1 | 5 | 7 | 3 | 5 | 4 | 3 | 0 | 0 | 0 | 0 | 4.07 |
| Tanki | 129 | 13 | 29 | 30 | 24 | 14 | 10 | 4 | 2 | 3 | 0 | 0 | 3.55 |
| Narundi Union | 8178 | 546 | 1373 | 1736 | 2135 | 1291 | 618 | 277 | 97 | 56 | 24 | 25 | 3.79 |
| Rural | 4117 | 299 | 733 | 899 | 1045 | 626 | 284 | 134 | 49 | 26 | 13 | 9 | 3.71 |
| Urban | 4061 | 247 | 640 | 837 | 1090 | 665 | 334 | 143 | 48 | 30 | 11 | 16 | 3.86 |
| Aralia* | 585 | 37 | 105 | 141 | 144 | 84 | 36 | 21 | 10 | 4 | 3 | 0 | 3.72 |
| Banda Rouha* | 244 | 14 | 52 | 47 | 73 | 26 | 20 | 9 | 2 | 1 | 0 | 0 | 3.64 |
| Chak Kalyan* | 100 | 4 | 10 | 16 | 28 | 22 | 8 | 6 | 1 | 2 | 1 | 2 | 4.48 |
| Chhatiantala* | 219 | 6 | 28 | 49 | 59 | 45 | 16 | 8 | 4 | 2 | 2 | 0 | 4.07 |
| Dapaneshwar* | 162 | 9 | 34 | 53 | 37 | 22 | 5 | 1 | 1 | 0 | 0 | 0 | 3.33 |
| Kochandhara* | 1049 | 84 | 162 | 236 | 271 | 168 | 71 | 35 | 9 | 7 | 3 | 3 | 3.73 |
| Mirapur* | 182 | 17 | 33 | 24 | 56 | 27 | 15 | 4 | 4 | 1 | 1 | 0 | 3.75 |
| Nalkuri* | 488 | 40 | 84 | 99 | 121 | 75 | 41 | 21 | 4 | 2 | 1 | 0 | 3.72 |
| Narundi* | 4061 | 247 | 640 | 837 | 1090 | 665 | 334 | 143 | 48 | 30 | 11 | 16 | 3.86 |
| Banpara | 525 | 30 | 88 | 100 | 138 | 86 | 49 | 21 | 5 | 7 | 0 | 1 | 3.89 |
| Beparipara | 175 | 10 | 23 | 30 | 45 | 31 | 23 | 8 | 1 | 2 | 2 | 0 | 4.12 |
| Bilpara | 102 | 6 | 9 | 16 | 28 | 21 | 12 | 5 | 4 | 0 | 1 | 0 | 4.29 |
| Chanderchak | 298 | 20 | 52 | 71 | 83 | 37 | 26 | 5 | 1 | 0 | 0 | 3 | 3.64 |
| Dakkhinpara | 267 | 17 | 58 | 53 | 68 | 45 | 18 | 5 | 2 | 1 | 0 | 0 | 3.58 |
| Hajipara | 263 | 18 | 34 | 49 | 67 | 45 | 25 | 17 | 5 | 1 | 1 | 1 | 4.08 |
| Hindupara | 174 | 6 | 36 | 40 | 53 | 19 | 16 | 1 | 0 | 3 | 0 | 0 | 3.65 |
| Khalpara | 84 | 10 | 14 | 17 | 25 | 12 | 1 | 3 | 2 | 0 | 0 | 0 | 3.48 |
| Mahishura | 233 | 17 | 35 | 29 | 60 | 47 | 24 | 13 | 4 | 0 | 1 | 3 | 4.13 |
| Majhpara | 497 | 31 | 77 | 107 | 129 | 97 | 35 | 16 | 4 | 0 | 1 | 0 | 3.76 |
| Narundi Bazar | 211 | 15 | 34 | 42 | 65 | 37 | 10 | 5 | 1 | 1 | 0 | 1 | 3.69 |
| Narundi Brahmottar | 577 | 27 | 85 | 138 | 145 | 94 | 43 | 18 | 10 | 10 | 3 | 4 | 3.97 |
| Nayapara | 525 | 33 | 75 | 115 | 144 | 78 | 43 | 21 | 8 | 4 | 1 | 3 | 3.89 |
| Fakirpur | 130 | 7 | 20 | 30 | 40 | 16 | 9 | 5 | 1 | 1 | 1 | 0 | 3.79 |
| Sreebari* | 521 | 51 | 112 | 125 | 111 | 65 | 32 | 14 | 7 | 0 | 1 | 3 | 3.48 |
| Sreechandrabari* | 190 | 14 | 45 | 38 | 44 | 30 | 9 | 5 | 1 | 2 | 1 | 1 | 3.58 |
| Tajpur* | 198 | 12 | 34 | 40 | 55 | 28 | 18 | 5 | 4 | 2 | 0 | 0 | 3.80 |
| Taraganj* | 18 | 2 | 3 | 2 | 3 | 5 | 0 | 2 | 0 | 1 | 0 | 0 | 4.11 |
| Teghari* | 161 | 9 | 31 | 29 | 43 | 29 | 13 | 3 | 2 | 2 | 0 | 0 | 3.78 |
| Ranagachha Union | 10859 | 726 | 1931 | 2496 | 2720 | 1657 | 768 | 282 | 147 | 63 | 45 | 24 | 3.71 |
| Rural | 8907 | 606 | 1606 | 2010 | 2219 | 1354 | 644 | 232 | 127 | 54 | 36 | 19 | 3.71 |
| Urban | 1952 | 120 | 325 | 486 | 501 | 303 | 124 | 50 | 20 | 9 | 9 | 5 | 3.70 |
| Banarerpar* | 859 | 71 | 183 | 200 | 186 | 135 | 47 | 20 | 5 | 6 | 4 | 2 | 3.53 |
| Biara* | 86 | 1 | 10 | 19 | 24 | 12 | 9 | 4 | 5 | 0 | 0 | 2 | 4.45 |
| Chak Beltail* | 236 | 13 | 42 | 49 | 57 | 40 | 21 | 8 | 4 | 1 | 1 | 0 | 3.83 |

| Administrative Unit, Location and Community | General Household | Household Comprising | | | | | | | | | | | Average Household Size |
|--|----------------------|----------------------|-------------|-------------|-------------|-------------|------------|------------|------------|-----------|-----------|------------|------------------------------|
| | | 1-Person | 2-Person | 3-Person | 4-Person | 5-Person | 6-Person | 7-Person | 8-Person | 9-Person | 10-Person | 10-Person+ | |
| 1 | 2 | 3 | 4 | 5 | 6 | 7 | 8 | 9 | 10 | 11 | 12 | 13 | 14 |
| Char Madhabdi* | 840 | 52 | 195 | 178 | 191 | 144 | 58 | 11 | 5 | 6 | 0 | 0 | 3.55 |
| Dari Hamidpur* | 502 | 36 | 94 | 92 | 123 | 83 | 41 | 13 | 12 | 2 | 4 | 2 | 3.82 |
| Gobindabari* | 187 | 12 | 38 | 47 | 60 | 20 | 7 | 0 | 2 | 1 | 0 | 0 | 3.40 |
| Gorarkanda* | 1066 | 73 | 183 | 251 | 248 | 164 | 81 | 35 | 17 | 6 | 7 | 1 | 3.76 |
| Kanii* | 835 | 50 | 138 | 191 | 228 | 124 | 64 | 23 | 13 | 2 | 2 | 0 | 3.73 |
| Kharkharia* | 1952 | 120 | 325 | 486 | 501 | 303 | 124 | 50 | 20 | 9 | 9 | 5 | 3.70 |
| Kumaria* | 297 | 18 | 47 | 54 | 81 | 45 | 29 | 16 | 6 | 1 | 0 | 0 | 3.93 |
| Londaha* | 116 | 12 | 15 | 27 | 24 | 22 | 7 | 3 | 2 | 3 | 0 | 1 | 3.84 |
| Maheshpur* | 343 | 22 | 63 | 84 | 91 | 50 | 20 | 6 | 4 | 3 | 0 | 0 | 3.60 |
| Nandina* | 1681 | 118 | 288 | 427 | 422 | 229 | 108 | 38 | 26 | 9 | 12 | 4 | 3.68 |
| Palashtala* | 644 | 55 | 117 | 149 | 145 | 93 | 46 | 19 | 10 | 6 | 2 | 2 | 3.69 |
| Ranagachha* | 857 | 44 | 147 | 163 | 245 | 128 | 77 | 27 | 12 | 8 | 2 | 4 | 3.89 |
| Seharatali* | 358 | 29 | 46 | 79 | 94 | 65 | 29 | 9 | 4 | 0 | 2 | 1 | 3.80 |
| Rashidpur Union | 8375 | 720 | 1743 | 1976 | 2120 | 1070 | 484 | 158 | 50 | 28 | 11 | 15 | 3.45 |
| Rural | 8375 | 720 | 1743 | 1976 | 2120 | 1070 | 484 | 158 | 50 | 28 | 11 | 15 | 3.45 |
| Urban | 0 | 0 | 0 | 0 | 0 | 0 | 0 | 0 | 0 | 0 | 0 | 0 | 0.00 |
| Chak Gopinathpur* | 383 | 35 | 79 | 91 | 92 | 49 | 24 | 9 | 2 | 1 | 0 | 1 | 3.45 |
| Gopinathpur* | 46 | 5 | 4 | 12 | 14 | 4 | 3 | 3 | 1 | 0 | 0 | 0 | 3.74 |
| Gopinathpur (Part) | 46 | 5 | 4 | 12 | 14 | 4 | 3 | 3 | 1 | 0 | 0 | 0 | 3.74 |
| Pakulya* | 1461 | 125 | 293 | 392 | 372 | 172 | 76 | 20 | 8 | 2 | 0 | 1 | 3.37 |
| Gazari Ata | 392 | 38 | 95 | 104 | 91 | 43 | 18 | 2 | 1 | 0 | 0 | 0 | 3.19 |
| Pakulya (Part) | 1069 | 87 | 198 | 288 | 281 | 129 | 58 | 18 | 7 | 2 | 0 | 1 | 3.44 |
| Ramdebbari* | 431 | 39 | 65 | 99 | 102 | 76 | 33 | 5 | 5 | 3 | 0 | 4 | 3.71 |
| Ramnagar* | 1136 | 131 | 249 | 251 | 288 | 123 | 68 | 19 | 4 | 1 | 1 | 1 | 3.30 |
| Chandpur | 238 | 23 | 58 | 59 | 60 | 23 | 11 | 3 | 1 | 0 | 0 | 0 | 3.22 |
| Ramnagar | 772 | 100 | 163 | 163 | 191 | 84 | 51 | 14 | 3 | 1 | 1 | 1 | 3.31 |
| Sunitiki | 126 | 8 | 28 | 29 | 37 | 16 | 6 | 2 | 0 | 0 | 0 | 0 | 3.40 |
| Rashidpur* | 3484 | 274 | 761 | 828 | 867 | 439 | 201 | 70 | 19 | 13 | 6 | 6 | 3.45 |
| Alinagar | 126 | 2 | 16 | 35 | 31 | 22 | 11 | 5 | 0 | 1 | 1 | 2 | 4.09 |
| Bastatala | 204 | 13 | 58 | 47 | 50 | 24 | 9 | 3 | 0 | 0 | 0 | 0 | 3.26 |
| Bhatipara | 356 | 27 | 70 | 89 | 86 | 52 | 20 | 7 | 2 | 1 | 1 | 1 | 3.52 |
| Gadakhali | 284 | 23 | 67 | 76 | 76 | 26 | 11 | 4 | 0 | 0 | 0 | 1 | 3.26 |
| Kayrarpar | 155 | 14 | 38 | 38 | 31 | 21 | 9 | 1 | 2 | 0 | 1 | 0 | 3.35 |
| Khettripara | 420 | 28 | 85 | 92 | 107 | 67 | 22 | 9 | 2 | 6 | 1 | 1 | 3.63 |
| Mirikpur | 198 | 17 | 52 | 49 | 44 | 23 | 11 | 2 | 0 | 0 | 0 | 0 | 3.23 |
| Nayapara | 498 | 35 | 100 | 112 | 132 | 64 | 35 | 12 | 6 | 2 | 0 | 0 | 3.57 |
| Sheikhpara | 793 | 71 | 190 | 207 | 186 | 78 | 41 | 14 | 4 | 2 | 0 | 0 | 3.28 |
| Ujanpara Rashidpur | 450 | 44 | 85 | 83 | 124 | 62 | 32 | 13 | 3 | 1 | 2 | 1 | 3.59 |
| Sengua* | 350 | 31 | 68 | 89 | 87 | 57 | 10 | 4 | 2 | 1 | 1 | 0 | 3.40 |
| Shankarpur* | 418 | 32 | 91 | 93 | 110 | 49 | 30 | 6 | 1 | 4 | 1 | 1 | 3.50 |
| Teilan Pakulya* | 302 | 22 | 51 | 64 | 79 | 47 | 20 | 13 | 3 | 2 | 1 | 0 | 3.74 |
| Telian Pakulya (Part) | 302 | 22 | 51 | 64 | 79 | 47 | 20 | 13 | 3 | 2 | 1 | 0 | 3.74 |
| Tulsipur* | 364 | 26 | 82 | 57 | 109 | 54 | 19 | 9 | 5 | 1 | 1 | 1 | 3.62 |
| Tulsipur | 189 | 13 | 43 | 29 | 58 | 27 | 10 | 4 | 4 | 1 | 0 | 0 | 3.61 |
| Tulsipur Bazar | 87 | 7 | 14 | 17 | 32 | 14 | 3 | 0 | 0 | 0 | 0 | 0 | 3.47 |
| Tulsipur Khas | 88 | 6 | 25 | 11 | 19 | 13 | 6 | 5 | 1 | 0 | 1 | 1 | 3.80 |
| Shahbazpur Union | 10854 | 824 | 2092 | 2442 | 2853 | 1553 | 673 | 230 | 110 | 38 | 20 | 19 | 3.58 |
| Rural | 10854 | 824 | 2092 | 2442 | 2853 | 1553 | 673 | 230 | 110 | 38 | 20 | 19 | 3.58 |
| Urban | 0 | 0 | 0 | 0 | 0 | 0 | 0 | 0 | 0 | 0 | 0 | 0 | 0.00 |
| Achintyapur* | 4 | 2 | 0 | 0 | 2 | 0 | 0 | 0 | 0 | 0 | 0 | 0 | 2.50 |
| Aminnagar* | 144 | 11 | 20 | 34 | 31 | 28 | 14 | 4 | 2 | 0 | 0 | 0 | 3.78 |
| Atabari* | 401 | 15 | 48 | 83 | 120 | 72 | 42 | 11 | 6 | 1 | 0 | 3 | 4.04 |
| Aulai Mohanpur* | 94 | 11 | 25 | 19 | 28 | 8 | 1 | 2 | 0 | 0 | 0 | 0 | 3.09 |
| Aulai Sreekrishnapur* | 216 | 12 | 39 | 49 | 56 | 46 | 12 | 1 | 0 | 1 | 0 | 0 | 3.61 |
| Banshchara* | 663 | 42 | 128 | 137 | 174 | 102 | 55 | 10 | 11 | 3 | 0 | 1 | 3.68 |
| Biara* | 370 | 36 | 55 | 83 | 110 | 51 | 18 | 13 | 4 | 0 | 0 | 0 | 3.57 |
| Ganeshpur* | 587 | 39 | 131 | 111 | 156 | 73 | 40 | 27 | 8 | 1 | 0 | 1 | 3.64 |
| Kaidola* | 3024 | 268 | 603 | 730 | 773 | 413 | 150 | 52 | 18 | 10 | 5 | 2 | 3.44 |
| Bamlipar | 194 | 17 | 40 | 54 | 55 | 18 | 9 | 1 | 0 | 0 | 0 | 0 | 3.25 |
| Bheri Patal | 94 | 12 | 23 | 28 | 12 | 14 | 4 | 1 | 0 | 0 | 0 | 0 | 3.10 |
| Jafarshahi | 545 | 34 | 103 | 132 | 143 | 75 | 36 | 11 | 5 | 4 | 2 | 0 | 3.62 |

| Administrative Unit, Location and Community | General Household | Household Comprising | | | | | | | | | | | Average Household Size |
|--|----------------------|----------------------|-------------|-------------|-------------|-------------|------------|------------|------------|-----------|-----------|------------|------------------------------|
| | | 1-Person | 2-Person | 3-Person | 4-Person | 5-Person | 6-Person | 7-Person | 8-Person | 9-Person | 10-Person | 10-Person+ | |
| 1 | 2 | 3 | 4 | 5 | 6 | 7 | 8 | 9 | 10 | 11 | 12 | 13 | 14 |
| Kaidola | 2062 | 196 | 420 | 497 | 526 | 281 | 90 | 31 | 11 | 5 | 3 | 2 | 3.39 |
| Patal | 129 | 9 | 17 | 19 | 37 | 25 | 11 | 8 | 2 | 1 | 0 | 0 | 4.03 |
| Khoksa* | 91 | 2 | 22 | 27 | 23 | 14 | 2 | 1 | 0 | 0 | 0 | 0 | 3.38 |
| Mirzapur* | 146 | 9 | 28 | 36 | 32 | 25 | 9 | 4 | 1 | 1 | 0 | 1 | 3.67 |
| Pakkhimari* | 734 | 64 | 141 | 161 | 199 | 99 | 41 | 17 | 6 | 3 | 2 | 1 | 3.53 |
| Palashtala* | 531 | 46 | 126 | 100 | 126 | 68 | 37 | 12 | 8 | 4 | 3 | 1 | 3.56 |
| Sardarpara* | 207 | 21 | 35 | 45 | 57 | 25 | 17 | 4 | 3 | 0 | 0 | 0 | 3.54 |
| Saunia* | 780 | 63 | 150 | 159 | 196 | 130 | 45 | 19 | 10 | 3 | 2 | 3 | 3.64 |
| Shahbazpur* | 2862 | 183 | 541 | 668 | 770 | 399 | 190 | 53 | 33 | 11 | 8 | 6 | 3.62 |
| Sharifpur Union | 12510 | 922 | 1906 | 2669 | 3193 | 2118 | 968 | 398 | 181 | 67 | 48 | 40 | 3.81 |
| Rural | 12510 | 922 | 1906 | 2669 | 3193 | 2118 | 968 | 398 | 181 | 67 | 48 | 40 | 3.81 |
| Urban | 0 | 0 | 0 | 0 | 0 | 0 | 0 | 0 | 0 | 0 | 0 | 0 | 0.00 |
| Anantabari* | 174 | 9 | 27 | 38 | 55 | 29 | 8 | 7 | 0 | 0 | 1 | 0 | 3.73 |
| Arifpur* | 113 | 5 | 10 | 22 | 33 | 24 | 10 | 6 | 2 | 1 | 0 | 0 | 4.16 |
| Arifpur (Part) | 113 | 5 | 10 | 22 | 33 | 24 | 10 | 6 | 2 | 1 | 0 | 0 | 4.16 |
| Bade Chandi* | 1238 | 90 | 166 | 272 | 335 | 203 | 91 | 43 | 25 | 3 | 7 | 3 | 3.86 |
| Bade Chandi | 653 | 40 | 82 | 143 | 184 | 111 | 54 | 23 | 13 | 0 | 1 | 2 | 3.90 |
| Khalishakuri | 585 | 50 | 84 | 129 | 151 | 92 | 37 | 20 | 12 | 3 | 6 | 1 | 3.81 |
| Bagali* | 521 | 29 | 67 | 84 | 141 | 104 | 44 | 23 | 11 | 7 | 5 | 6 | 4.21 |
| Bera Pathalia* | 507 | 33 | 95 | 118 | 133 | 69 | 41 | 10 | 8 | 0 | 0 | 0 | 3.62 |
| Bhela Pingalhati* | 416 | 36 | 61 | 99 | 120 | 63 | 22 | 9 | 4 | 0 | 1 | 1 | 3.61 |
| Dengargar* | 683 | 43 | 129 | 138 | 162 | 111 | 59 | 24 | 5 | 6 | 3 | 3 | 3.81 |
| Gobindapur* | 116 | 6 | 8 | 27 | 32 | 24 | 9 | 3 | 5 | 2 | 0 | 0 | 4.17 |
| Goda Shimla* | 992 | 81 | 151 | 218 | 262 | 156 | 73 | 30 | 9 | 5 | 5 | 2 | 3.73 |
| Hamidpur* | 779 | 54 | 125 | 165 | 205 | 132 | 60 | 19 | 13 | 6 | 0 | 0 | 3.76 |
| Joyrampur* | 795 | 59 | 123 | 139 | 214 | 122 | 92 | 30 | 8 | 5 | 3 | 0 | 3.89 |
| Kismat Sharifpur* | 189 | 15 | 27 | 39 | 47 | 33 | 21 | 2 | 2 | 2 | 1 | 0 | 3.83 |
| Mirzapur* | 374 | 25 | 52 | 90 | 79 | 67 | 32 | 18 | 9 | 1 | 1 | 0 | 3.90 |
| Pingalhati* | 486 | 27 | 68 | 75 | 145 | 107 | 42 | 16 | 3 | 0 | 1 | 2 | 3.96 |
| Raghunathpur* | 623 | 49 | 90 | 157 | 144 | 108 | 42 | 20 | 7 | 2 | 1 | 3 | 3.75 |
| Rampur* | 294 | 28 | 39 | 69 | 72 | 41 | 19 | 14 | 3 | 4 | 2 | 3 | 3.87 |
| Ranarampur* | 1788 | 164 | 311 | 394 | 420 | 292 | 116 | 46 | 22 | 11 | 8 | 4 | 3.66 |
| Rangamatia* | 409 | 40 | 54 | 93 | 89 | 72 | 38 | 12 | 6 | 2 | 2 | 1 | 3.80 |
| Sharifpur* | 628 | 27 | 79 | 128 | 166 | 117 | 51 | 28 | 20 | 4 | 2 | 6 | 4.15 |
| Shitalkursha* | 860 | 55 | 136 | 198 | 211 | 152 | 58 | 27 | 14 | 3 | 3 | 3 | 3.80 |
| Shyampur* | 230 | 20 | 35 | 48 | 65 | 38 | 17 | 3 | 3 | 1 | 0 | 0 | 3.65 |
| Sreerampur* | 295 | 27 | 53 | 58 | 63 | 54 | 23 | 8 | 2 | 2 | 2 | 3 | 3.77 |
| Sreepur Union | 8590 | 777 | 1899 | 2059 | 2112 | 1103 | 414 | 134 | 46 | 26 | 5 | 15 | 3.37 |
| Rural | 8590 | 777 | 1899 | 2059 | 2112 | 1103 | 414 | 134 | 46 | 26 | 5 | 15 | 3.37 |
| Urban | 0 | 0 | 0 | 0 | 0 | 0 | 0 | 0 | 0 | 0 | 0 | 0 | 0.00 |
| Ajugitala* | 276 | 33 | 64 | 82 | 58 | 25 | 9 | 4 | 0 | 0 | 0 | 1 | 3.11 |
| Bhagra (1st Khanda)* | 276 | 26 | 65 | 64 | 65 | 35 | 17 | 3 | 1 | 0 | 0 | 0 | 3.31 |
| Bhagra (2nd Khanda)* | 409 | 28 | 72 | 113 | 109 | 53 | 26 | 8 | 0 | 0 | 0 | 0 | 3.48 |
| Bhagra (3rd Khanda)* | 50 | 2 | 12 | 12 | 19 | 3 | 2 | 0 | 0 | 0 | 0 | 0 | 3.30 |
| Bhaluka (1st Khanda)* | 947 | 48 | 197 | 206 | 227 | 150 | 72 | 30 | 7 | 8 | 0 | 2 | 3.71 |
| Bhaluka (3rd Khanda)* | 37 | 2 | 11 | 14 | 9 | 0 | 1 | 0 | 0 | 0 | 0 | 0 | 2.92 |
| Bishnupur* | 296 | 24 | 53 | 66 | 77 | 46 | 17 | 7 | 5 | 0 | 0 | 1 | 3.61 |
| Daripara* | 389 | 56 | 75 | 86 | 84 | 54 | 21 | 6 | 2 | 2 | 1 | 2 | 3.36 |
| Fatepur* | 531 | 61 | 120 | 141 | 125 | 52 | 17 | 8 | 6 | 0 | 1 | 0 | 3.20 |
| Gobindapur* | 574 | 60 | 132 | 132 | 136 | 75 | 21 | 12 | 0 | 3 | 0 | 3 | 3.33 |
| Hayatpur (1st Khanda)* | 231 | 11 | 47 | 63 | 64 | 32 | 10 | 2 | 1 | 1 | 0 | 0 | 3.47 |
| Keshabpur* | 115 | 10 | 27 | 42 | 31 | 5 | 0 | 0 | 0 | 0 | 0 | 0 | 2.95 |
| Mantala Halua Razar Chahatta* | 461 | 40 | 93 | 116 | 127 | 61 | 17 | 3 | 2 | 0 | 0 | 2 | 3.36 |
| Ramkrishnapur* | 264 | 34 | 59 | 51 | 83 | 20 | 10 | 5 | 1 | 1 | 0 | 0 | 3.22 |
| Sreepur (1st Khanda)* | 1892 | 165 | 505 | 486 | 428 | 204 | 71 | 17 | 9 | 4 | 1 | 2 | 3.20 |
| Baitkamari | 325 | 28 | 67 | 82 | 95 | 35 | 17 | 0 | 0 | 1 | 0 | 0 | 3.30 |
| Matikhola | 340 | 19 | 86 | 74 | 81 | 56 | 14 | 4 | 3 | 2 | 0 | 1 | 3.48 |
| Palashkura | 334 | 55 | 95 | 83 | 53 | 29 | 14 | 3 | 1 | 0 | 0 | 1 | 2.93 |
| Salatpur | 245 | 14 | 76 | 69 | 64 | 18 | 2 | 2 | 0 | 0 | 0 | 0 | 3.04 |
| Sreepur | 423 | 34 | 130 | 114 | 82 | 39 | 15 | 4 | 3 | 1 | 1 | 0 | 3.12 |
| Tarakandi | 225 | 15 | 51 | 64 | 53 | 27 | 9 | 4 | 2 | 0 | 0 | 0 | 3.35 |
| Sreepur Kumaria* | 1842 | 177 | 367 | 385 | 470 | 288 | 103 | 29 | 12 | 7 | 2 | 2 | 3.48 |

| Administrative Unit, Location and Community | General Household | Household Comprising | | | | | | | | | | | Average Household Size |
|--|----------------------|----------------------|--------------|--------------|--------------|--------------|-------------|-------------|------------|------------|------------|------------|------------------------------|
| | | 1-Person | 2-Person | 3-Person | 4-Person | 5-Person | 6-Person | 7-Person | 8-Person | 9-Person | 10-Person | 10-Person+ | |
| 1 | 2 | 3 | 4 | 5 | 6 | 7 | 8 | 9 | 10 | 11 | 12 | 13 | 14 |
| Titpalla Union | 8979 | 704 | 1623 | 2083 | 2180 | 1321 | 621 | 243 | 110 | 51 | 26 | 17 | 3.65 |
| Rural | 8979 | 704 | 1623 | 2083 | 2180 | 1321 | 621 | 243 | 110 | 51 | 26 | 17 | 3.65 |
| Urban | 0 | 0 | 0 | 0 | 0 | 0 | 0 | 0 | 0 | 0 | 0 | 0 | 0.00 |
| Balarampur* | 246 | 20 | 36 | 62 | 63 | 41 | 17 | 1 | 2 | 3 | 1 | 0 | 3.65 |
| Bhabani Saunia* | 101 | 5 | 20 | 22 | 25 | 15 | 11 | 0 | 3 | 0 | 0 | 0 | 3.72 |
| Chak Charsi* | 26 | 1 | 1 | 11 | 4 | 6 | 3 | 0 | 0 | 0 | 0 | 0 | 3.85 |
| Charsi* | 1890 | 164 | 331 | 464 | 428 | 283 | 125 | 51 | 20 | 17 | 2 | 5 | 3.62 |
| Charsi Dephlibari | 402 | 36 | 66 | 96 | 104 | 59 | 19 | 14 | 5 | 1 | 1 | 1 | 3.61 |
| Kandarpara | 405 | 40 | 81 | 92 | 102 | 54 | 22 | 6 | 4 | 3 | 0 | 1 | 3.46 |
| Kanipara | 186 | 16 | 32 | 59 | 34 | 25 | 8 | 6 | 2 | 3 | 0 | 1 | 3.56 |
| Khalifapara | 290 | 28 | 41 | 63 | 63 | 45 | 29 | 11 | 4 | 3 | 1 | 2 | 3.87 |
| Lohura | 224 | 15 | 36 | 57 | 50 | 39 | 19 | 6 | 0 | 2 | 0 | 0 | 3.69 |
| Munsipara | 291 | 22 | 54 | 71 | 60 | 46 | 23 | 7 | 3 | 5 | 0 | 0 | 3.67 |
| Sekpara | 92 | 7 | 21 | 26 | 15 | 15 | 5 | 1 | 2 | 0 | 0 | 0 | 3.42 |
| Daherpar* | 795 | 63 | 160 | 208 | 179 | 103 | 48 | 18 | 5 | 6 | 3 | 2 | 3.52 |
| Balu Ata | 545 | 50 | 113 | 136 | 133 | 63 | 31 | 9 | 1 | 5 | 3 | 1 | 3.44 |
| Daherpar | 250 | 13 | 47 | 72 | 46 | 40 | 17 | 9 | 4 | 1 | 0 | 1 | 3.71 |
| Kashtasinga* | 660 | 55 | 132 | 135 | 156 | 100 | 49 | 18 | 10 | 2 | 3 | 0 | 3.63 |
| Narayanpur* | 1101 | 76 | 180 | 255 | 272 | 170 | 86 | 34 | 20 | 4 | 4 | 0 | 3.75 |
| Narayanpur | 1010 | 69 | 163 | 237 | 247 | 160 | 78 | 34 | 16 | 3 | 3 | 0 | 3.75 |
| Patilakura | 91 | 7 | 17 | 18 | 25 | 10 | 8 | 0 | 4 | 1 | 1 | 0 | 3.78 |
| Pabai* | 191 | 19 | 32 | 51 | 35 | 28 | 15 | 7 | 3 | 1 | 0 | 0 | 3.60 |
| Pashchimpar Dighali* | 641 | 42 | 103 | 135 | 186 | 94 | 49 | 20 | 6 | 3 | 1 | 2 | 3.76 |
| Pashchimpar Dighuli | 641 | 42 | 103 | 135 | 186 | 94 | 49 | 20 | 6 | 3 | 1 | 2 | 3.76 |
| Pindarhati* | 342 | 29 | 69 | 79 | 84 | 48 | 23 | 7 | 1 | 0 | 1 | 1 | 3.50 |
| Porabari* | 198 | 25 | 34 | 52 | 36 | 30 | 11 | 6 | 0 | 2 | 1 | 1 | 3.49 |
| Puglai* | 365 | 28 | 66 | 76 | 89 | 52 | 29 | 14 | 4 | 3 | 3 | 1 | 3.77 |
| Rupsi* | 172 | 10 | 30 | 38 | 48 | 27 | 13 | 5 | 0 | 1 | 0 | 0 | 3.68 |
| Shilkuria* | 371 | 22 | 69 | 83 | 94 | 47 | 28 | 14 | 9 | 2 | 2 | 1 | 3.79 |
| Sultannagar* | 337 | 34 | 53 | 68 | 96 | 47 | 18 | 16 | 3 | 0 | 2 | 0 | 3.64 |
| Titpalla* | 1543 | 111 | 307 | 344 | 385 | 230 | 96 | 32 | 24 | 7 | 3 | 4 | 3.62 |
| Tulsirchar Union | 7530 | 395 | 1027 | 1409 | 1975 | 1499 | 726 | 282 | 117 | 42 | 30 | 28 | 4.03 |
| Rural | 7530 | 395 | 1027 | 1409 | 1975 | 1499 | 726 | 282 | 117 | 42 | 30 | 28 | 4.03 |
| Urban | 0 | 0 | 0 | 0 | 0 | 0 | 0 | 0 | 0 | 0 | 0 | 0 | 0.00 |
| Bachur Algi* | 25 | 1 | 6 | 7 | 6 | 5 | 0 | 0 | 0 | 0 | 0 | 0 | 3.32 |
| Bachur Alga | 25 | 1 | 6 | 7 | 6 | 5 | 0 | 0 | 0 | 0 | 0 | 0 | 3.32 |
| Char Garamara* | 758 | 24 | 79 | 101 | 199 | 186 | 103 | 40 | 13 | 6 | 3 | 4 | 4.41 |
| Degreeerchar* | 1501 | 70 | 167 | 249 | 381 | 326 | 178 | 65 | 31 | 14 | 10 | 10 | 4.28 |
| Degreeerchar | 405 | 22 | 44 | 66 | 102 | 84 | 55 | 15 | 7 | 2 | 2 | 6 | 4.29 |
| Hanumanerchar | 353 | 15 | 44 | 68 | 87 | 75 | 35 | 16 | 8 | 4 | 1 | 0 | 4.14 |
| Kaziarchar | 743 | 33 | 79 | 115 | 192 | 167 | 88 | 34 | 16 | 8 | 7 | 4 | 4.34 |
| Gajaria 2nd Khanda* | 1078 | 51 | 144 | 175 | 283 | 237 | 112 | 46 | 16 | 3 | 3 | 8 | 4.13 |
| Bhati Gajaria | 762 | 39 | 103 | 125 | 208 | 165 | 78 | 26 | 8 | 3 | 2 | 5 | 4.06 |
| Madhya Gajaria | 316 | 12 | 41 | 50 | 75 | 72 | 34 | 20 | 8 | 0 | 1 | 3 | 4.30 |
| Manikerchar* | 311 | 8 | 30 | 40 | 89 | 72 | 37 | 16 | 13 | 3 | 2 | 1 | 4.50 |
| Rehai Gajaria* | 521 | 32 | 91 | 118 | 120 | 90 | 46 | 12 | 8 | 4 | 0 | 0 | 3.76 |
| Algirchar | 226 | 10 | 36 | 34 | 51 | 45 | 34 | 6 | 7 | 3 | 0 | 0 | 4.17 |
| Rehai Gajaria | 295 | 22 | 55 | 84 | 69 | 45 | 12 | 6 | 1 | 1 | 0 | 0 | 3.44 |
| Tebirchar* | 1066 | 62 | 144 | 249 | 280 | 194 | 84 | 35 | 12 | 1 | 4 | 1 | 3.84 |
| Saheberchar | 16 | 1 | 0 | 4 | 3 | 4 | 3 | 1 | 0 | 0 | 0 | 0 | 4.38 |
| Tebirchar | 1050 | 61 | 144 | 245 | 277 | 190 | 81 | 34 | 12 | 1 | 4 | 1 | 3.83 |
| Tulsirchar* | 2270 | 147 | 366 | 470 | 617 | 389 | 166 | 68 | 24 | 11 | 8 | 4 | 3.78 |
| Balurchar | 154 | 9 | 15 | 27 | 49 | 25 | 14 | 11 | 2 | 2 | 0 | 0 | 4.13 |
| Chhota Duatala | 190 | 8 | 24 | 36 | 57 | 34 | 18 | 6 | 4 | 1 | 1 | 1 | 4.07 |
| Duatala | 1072 | 74 | 209 | 232 | 301 | 162 | 63 | 21 | 6 | 3 | 1 | 0 | 3.56 |
| Tikrakandi | 512 | 32 | 84 | 103 | 124 | 89 | 44 | 20 | 6 | 2 | 5 | 3 | 3.91 |
| Tulsirchar | 342 | 24 | 34 | 72 | 86 | 79 | 27 | 10 | 6 | 3 | 1 | 0 | 3.99 |
| Madarganj Upazila | 75395 | 4353 | 12585 | 17087 | 19376 | 12688 | 5439 | 2145 | 851 | 424 | 214 | 233 | 3.78 |
| Rural | 62711 | 3693 | 10736 | 14431 | 16088 | 10420 | 4336 | 1706 | 643 | 325 | 163 | 170 | 3.74 |
| Urban | 12684 | 660 | 1849 | 2656 | 3288 | 2268 | 1103 | 439 | 208 | 99 | 51 | 63 | 3.97 |

| Administrative Unit, Location and Community | General Household | Household Comprising | | | | | | | | | | | Average Household Size |
|--|----------------------|----------------------|-------------|-------------|-------------|-------------|------------|------------|------------|-----------|-----------|------------|------------------------------|
| | | 1-Person | 2-Person | 3-Person | 4-Person | 5-Person | 6-Person | 7-Person | 8-Person | 9-Person | 10-Person | 10-Person+ | |
| 1 | 2 | 3 | 4 | 5 | 6 | 7 | 8 | 9 | 10 | 11 | 12 | 13 | 14 |
| Madarganj Paurashava | 9141 | 459 | 1266 | 1865 | 2405 | 1677 | 822 | 337 | 150 | 71 | 37 | 52 | 4.02 |
| Ward No. 01 | 1443 | 60 | 235 | 317 | 379 | 261 | 106 | 47 | 22 | 5 | 3 | 8 | 3.90 |
| Chandpur (Part)* | 418 | 24 | 70 | 99 | 102 | 65 | 33 | 12 | 7 | 3 | 0 | 3 | 3.82 |
| Char Chandpur | 418 | 24 | 70 | 99 | 102 | 65 | 33 | 12 | 7 | 3 | 0 | 3 | 3.82 |
| Char Boula (Part)* | 687 | 26 | 116 | 151 | 197 | 119 | 43 | 23 | 6 | 1 | 2 | 3 | 3.82 |
| Gabergram (Part)* | 338 | 10 | 49 | 67 | 80 | 77 | 30 | 12 | 9 | 1 | 1 | 2 | 4.14 |
| Char Gabergram | 338 | 10 | 49 | 67 | 80 | 77 | 30 | 12 | 9 | 1 | 1 | 2 | 4.14 |
| Ward No. 02 | 796 | 35 | 130 | 173 | 194 | 126 | 84 | 30 | 10 | 8 | 3 | 3 | 3.96 |
| Chandpur (Part)* | 298 | 7 | 34 | 71 | 62 | 59 | 40 | 14 | 5 | 2 | 2 | 2 | 4.27 |
| Bir Chandpur | 298 | 7 | 34 | 71 | 62 | 59 | 40 | 14 | 5 | 2 | 2 | 2 | 4.27 |
| Gabergram (Part)* | 498 | 28 | 96 | 102 | 132 | 67 | 44 | 16 | 5 | 6 | 1 | 1 | 3.78 |
| Uttar Gabergram | 498 | 28 | 96 | 102 | 132 | 67 | 44 | 16 | 5 | 6 | 1 | 1 | 3.78 |
| Ward No. 03 | 1347 | 62 | 135 | 239 | 341 | 282 | 158 | 53 | 42 | 15 | 7 | 13 | 4.33 |
| Banchitalia Chandpur* | 163 | 7 | 20 | 25 | 36 | 43 | 18 | 8 | 2 | 3 | 0 | 1 | 4.29 |
| Gabergram (Part)* | 1184 | 55 | 115 | 214 | 305 | 239 | 140 | 45 | 40 | 12 | 7 | 12 | 4.34 |
| Dakkhin Gabergram | 1184 | 55 | 115 | 214 | 305 | 239 | 140 | 45 | 40 | 12 | 7 | 12 | 4.34 |
| Ward No. 04 | 1041 | 38 | 154 | 230 | 294 | 188 | 84 | 28 | 9 | 5 | 5 | 6 | 3.92 |
| Balijuri (Part)* | 1041 | 38 | 154 | 230 | 294 | 188 | 84 | 28 | 9 | 5 | 5 | 6 | 3.92 |
| Balijuri Bazar | 242 | 8 | 44 | 47 | 78 | 38 | 14 | 8 | 1 | 1 | 1 | 2 | 3.83 |
| Balijuri Faimari | 61 | 1 | 11 | 13 | 17 | 12 | 5 | 1 | 1 | 0 | 0 | 0 | 3.85 |
| Balijuri Purbapara | 738 | 29 | 99 | 170 | 199 | 138 | 65 | 19 | 7 | 4 | 4 | 4 | 3.96 |
| Ward No. 05 | 1001 | 46 | 146 | 198 | 265 | 194 | 81 | 39 | 14 | 9 | 3 | 6 | 4.01 |
| Balijuri (Part)* | 1001 | 46 | 146 | 198 | 265 | 194 | 81 | 39 | 14 | 9 | 3 | 6 | 4.01 |
| Balijuri Mathpara | 98 | 3 | 9 | 19 | 35 | 19 | 10 | 0 | 3 | 0 | 0 | 0 | 4.05 |
| Balijuri Munsipara | 192 | 6 | 30 | 34 | 56 | 41 | 14 | 8 | 2 | 1 | 0 | 0 | 3.97 |
| Balijuri Palpara | 119 | 3 | 10 | 23 | 36 | 34 | 5 | 5 | 3 | 0 | 0 | 0 | 4.16 |
| Balijuri Panditpara | 241 | 15 | 41 | 57 | 52 | 44 | 14 | 8 | 3 | 4 | 1 | 2 | 3.85 |
| Balijuri Pashchimpara | 351 | 19 | 56 | 65 | 86 | 56 | 38 | 18 | 3 | 4 | 2 | 4 | 4.07 |
| Ward No. 06 | 1231 | 71 | 134 | 261 | 327 | 228 | 103 | 53 | 18 | 16 | 9 | 11 | 4.12 |
| Baladbhara* | 1099 | 66 | 121 | 243 | 293 | 195 | 94 | 46 | 17 | 14 | 4 | 6 | 4.04 |
| Banikunjo Baladbahara | 1099 | 66 | 121 | 243 | 293 | 195 | 94 | 46 | 17 | 14 | 4 | 6 | 4.04 |
| Balijuri (Part)* | 132 | 5 | 13 | 18 | 34 | 33 | 9 | 7 | 1 | 2 | 5 | 5 | 4.80 |
| Balijuri Ghoshpara | 132 | 5 | 13 | 18 | 34 | 33 | 9 | 7 | 1 | 2 | 5 | 5 | 4.80 |
| Ward No. 07 | 1196 | 78 | 162 | 248 | 319 | 210 | 109 | 45 | 16 | 8 | 1 | 0 | 3.89 |
| Khorda Jonail (Part)* | 1196 | 78 | 162 | 248 | 319 | 210 | 109 | 45 | 16 | 8 | 1 | 0 | 3.89 |
| Bir Gopalpur | 388 | 29 | 50 | 78 | 97 | 68 | 39 | 17 | 6 | 4 | 0 | 0 | 3.94 |
| Jonail Pakkhimari | 808 | 49 | 112 | 170 | 222 | 142 | 70 | 28 | 10 | 4 | 1 | 0 | 3.87 |
| Ward No. 08 | 682 | 35 | 114 | 118 | 190 | 122 | 55 | 28 | 10 | 2 | 5 | 3 | 3.95 |
| Khorda Jonail (Part)* | 682 | 35 | 114 | 118 | 190 | 122 | 55 | 28 | 10 | 2 | 5 | 3 | 3.95 |
| Ward No. 09 | 404 | 34 | 56 | 81 | 96 | 66 | 42 | 14 | 9 | 3 | 1 | 2 | 3.93 |
| Khorda Jonail (Part)* | 404 | 34 | 56 | 81 | 96 | 66 | 42 | 14 | 9 | 3 | 1 | 2 | 3.93 |
| Jonail Pujaghati | 404 | 34 | 56 | 81 | 96 | 66 | 42 | 14 | 9 | 3 | 1 | 2 | 3.93 |
| Adarbhita Union | 10536 | 615 | 1588 | 2353 | 2674 | 1811 | 834 | 349 | 145 | 72 | 48 | 47 | 3.88 |
| Rural | 9601 | 547 | 1434 | 2157 | 2450 | 1645 | 764 | 325 | 126 | 68 | 40 | 45 | 3.89 |
| Urban | 935 | 68 | 154 | 196 | 224 | 166 | 70 | 24 | 19 | 4 | 8 | 2 | 3.82 |
| Adarbhita* | 313 | 14 | 57 | 79 | 71 | 44 | 31 | 5 | 4 | 3 | 3 | 2 | 3.84 |
| Bajiterpara* | 490 | 20 | 65 | 109 | 130 | 81 | 47 | 24 | 8 | 3 | 1 | 2 | 4.03 |
| Banshdair* | 673 | 44 | 117 | 173 | 170 | 110 | 42 | 15 | 1 | 0 | 1 | 0 | 3.57 |
| Bayra Baramaisa* | 85 | 6 | 15 | 19 | 20 | 12 | 6 | 4 | 1 | 2 | 0 | 0 | 3.80 |
| Binyafair* | 572 | 43 | 83 | 115 | 139 | 100 | 53 | 18 | 12 | 7 | 1 | 1 | 3.91 |
| Dakatia* | 176 | 13 | 18 | 32 | 47 | 31 | 16 | 12 | 1 | 2 | 2 | 2 | 4.20 |
| Dudhigachha* | 716 | 17 | 77 | 141 | 181 | 155 | 77 | 25 | 12 | 14 | 3 | 14 | 4.41 |
| Fakirpara* | 194 | 20 | 28 | 52 | 64 | 22 | 3 | 1 | 3 | 0 | 1 | 0 | 3.39 |
| Gajaria* | 1275 | 81 | 191 | 284 | 329 | 207 | 99 | 49 | 19 | 6 | 4 | 6 | 3.86 |
| Gunerbari* | 933 | 56 | 130 | 225 | 231 | 175 | 68 | 24 | 10 | 7 | 2 | 5 | 3.85 |
| Hemrabari* | 358 | 22 | 41 | 90 | 95 | 58 | 32 | 10 | 4 | 2 | 4 | 0 | 3.90 |
| Kayra* | 1589 | 89 | 246 | 363 | 424 | 266 | 115 | 54 | 19 | 9 | 2 | 2 | 3.80 |
| Lotabar Bondadhali* | 178 | 5 | 32 | 36 | 44 | 35 | 17 | 6 | 2 | 0 | 1 | 0 | 3.92 |
| Mukundabari* | 220 | 10 | 44 | 45 | 42 | 46 | 14 | 9 | 6 | 2 | 1 | 1 | 3.93 |
| Nagar* | 225 | 13 | 39 | 36 | 58 | 41 | 20 | 10 | 2 | 2 | 2 | 2 | 4.03 |
| Nalka* | 511 | 25 | 86 | 93 | 134 | 85 | 46 | 22 | 10 | 2 | 4 | 4 | 4.02 |

| Administrative Unit, Location and Community | General Household | Household Comprising | | | | | | | | | | | Average Household Size |
|--|----------------------|----------------------|-------------|-------------|-------------|-------------|------------|------------|------------|-----------|-----------|------------|------------------------------|
| | | 1-Person | 2-Person | 3-Person | 4-Person | 5-Person | 6-Person | 7-Person | 8-Person | 9-Person | 10-Person | 10-Person+ | |
| 1 | 2 | 3 | 4 | 5 | 6 | 7 | 8 | 9 | 10 | 11 | 12 | 13 | 14 |
| Palisha* | 568 | 36 | 97 | 152 | 119 | 102 | 39 | 12 | 4 | 4 | 1 | 2 | 3.68 |
| Patadaha* | 935 | 68 | 154 | 196 | 224 | 166 | 70 | 24 | 19 | 4 | 8 | 2 | 3.82 |
| Porabari* | 220 | 16 | 37 | 52 | 53 | 28 | 17 | 10 | 4 | 0 | 3 | 0 | 3.78 |
| Sanaibanda* | 216 | 15 | 23 | 42 | 73 | 30 | 15 | 9 | 2 | 3 | 2 | 2 | 4.02 |
| Shuakair Baramaisa* | 89 | 2 | 8 | 19 | 26 | 17 | 7 | 6 | 2 | 0 | 2 | 0 | 4.31 |
| Balijuri Union | 7656 | 517 | 1385 | 1697 | 1844 | 1280 | 546 | 206 | 84 | 42 | 27 | 28 | 3.73 |
| Rural | 7656 | 517 | 1385 | 1697 | 1844 | 1280 | 546 | 206 | 84 | 42 | 27 | 28 | 3.73 |
| Urban | 0 | 0 | 0 | 0 | 0 | 0 | 0 | 0 | 0 | 0 | 0 | 0 | 0.00 |
| Char Boula (Part)* | 539 | 44 | 96 | 113 | 123 | 92 | 35 | 14 | 8 | 9 | 4 | 1 | 3.77 |
| Char Boula | 539 | 44 | 96 | 113 | 123 | 92 | 35 | 14 | 8 | 9 | 4 | 1 | 3.77 |
| Char Shubhagachha* | 279 | 29 | 57 | 66 | 50 | 49 | 19 | 4 | 1 | 3 | 0 | 1 | 3.50 |
| Kamaria* | 210 | 16 | 26 | 48 | 59 | 39 | 15 | 3 | 3 | 0 | 1 | 0 | 3.75 |
| Mirzapur* | 455 | 25 | 61 | 96 | 114 | 88 | 40 | 18 | 6 | 4 | 1 | 2 | 4.00 |
| Nangla* | 803 | 53 | 155 | 199 | 183 | 130 | 51 | 18 | 8 | 3 | 1 | 2 | 3.61 |
| Char Nangla | 171 | 6 | 31 | 42 | 43 | 32 | 7 | 4 | 3 | 1 | 1 | 1 | 3.80 |
| Pashchim Nangla | 345 | 21 | 66 | 81 | 77 | 57 | 26 | 10 | 5 | 1 | 0 | 1 | 3.70 |
| Purba Nangla | 287 | 26 | 58 | 76 | 63 | 41 | 18 | 4 | 0 | 1 | 0 | 0 | 3.39 |
| Shubhagachha* | 129 | 2 | 16 | 21 | 37 | 25 | 16 | 8 | 4 | 0 | 0 | 0 | 4.29 |
| Sukhnagari* | 3310 | 198 | 646 | 719 | 784 | 550 | 242 | 93 | 35 | 17 | 13 | 13 | 3.73 |
| Bir Nadagari | 364 | 30 | 66 | 76 | 84 | 49 | 40 | 12 | 4 | 0 | 2 | 1 | 3.73 |
| Char Nadagari | 531 | 19 | 82 | 92 | 140 | 99 | 50 | 26 | 9 | 7 | 4 | 3 | 4.17 |
| Char Sukhnagari | 414 | 22 | 111 | 102 | 101 | 55 | 17 | 4 | 1 | 1 | 0 | 0 | 3.32 |
| Dakkhin Sukhnagari | 657 | 38 | 83 | 140 | 146 | 137 | 61 | 22 | 12 | 6 | 5 | 7 | 4.11 |
| Dwipchar | 243 | 12 | 32 | 54 | 64 | 50 | 18 | 8 | 4 | 1 | 0 | 0 | 3.91 |
| Pashchim Sukhnagari | 223 | 9 | 28 | 38 | 58 | 49 | 28 | 6 | 2 | 2 | 1 | 2 | 4.18 |
| Sukhnagari | 878 | 68 | 244 | 217 | 191 | 111 | 28 | 15 | 3 | 0 | 1 | 0 | 3.23 |
| Tartapara* | 1931 | 150 | 328 | 435 | 494 | 307 | 128 | 48 | 19 | 6 | 7 | 9 | 3.68 |
| Nama Tartapara | 200 | 12 | 31 | 52 | 56 | 34 | 6 | 7 | 1 | 1 | 0 | 0 | 3.63 |
| Pashchim Tartapara | 952 | 101 | 179 | 211 | 232 | 132 | 55 | 27 | 7 | 3 | 3 | 2 | 3.50 |
| Purba Tartapara | 779 | 37 | 118 | 172 | 206 | 141 | 67 | 14 | 11 | 2 | 4 | 7 | 3.92 |
| Char Pakerdaha Union | 10700 | 661 | 1764 | 2451 | 2788 | 1809 | 729 | 301 | 99 | 58 | 17 | 23 | 3.74 |
| Rural | 10700 | 661 | 1764 | 2451 | 2788 | 1809 | 729 | 301 | 99 | 58 | 17 | 23 | 3.74 |
| Urban | 0 | 0 | 0 | 0 | 0 | 0 | 0 | 0 | 0 | 0 | 0 | 0 | 0.00 |
| Bir Pakerdaha (1st & 2nd Khandal)* | 458 | 32 | 64 | 109 | 118 | 73 | 25 | 23 | 4 | 8 | 0 | 2 | 3.84 |
| Bir Pakerdaha (Part-1 & 2) | 458 | 32 | 64 | 109 | 118 | 73 | 25 | 23 | 4 | 8 | 0 | 2 | 3.84 |
| Char Pakerdaha* | 2277 | 122 | 335 | 512 | 621 | 416 | 166 | 66 | 22 | 12 | 2 | 3 | 3.82 |
| Char Pakerdaha | 998 | 52 | 143 | 246 | 260 | 176 | 79 | 24 | 12 | 4 | 0 | 2 | 3.80 |
| Dakkhin Char Pakerdaha | 395 | 11 | 62 | 86 | 138 | 61 | 24 | 9 | 2 | 0 | 1 | 1 | 3.78 |
| Pashchim Char Pakerdaha (Dubla Para) | 417 | 29 | 60 | 85 | 106 | 84 | 33 | 11 | 6 | 2 | 1 | 0 | 3.83 |
| Purba Char Pakerdaha (Dik Para) | 467 | 30 | 70 | 95 | 117 | 95 | 30 | 22 | 2 | 6 | 0 | 0 | 3.86 |
| Charnagar* | 695 | 54 | 104 | 152 | 153 | 126 | 64 | 29 | 7 | 2 | 2 | 2 | 3.83 |
| Char Nagar | 695 | 54 | 104 | 152 | 153 | 126 | 64 | 29 | 7 | 2 | 2 | 2 | 3.83 |
| Fazilpur* | 1267 | 84 | 248 | 295 | 303 | 189 | 81 | 30 | 22 | 9 | 3 | 3 | 3.66 |
| Godashimulia (Birmalancha)* | 95 | 3 | 17 | 14 | 34 | 23 | 4 | 0 | 0 | 0 | 0 | 0 | 3.73 |
| Godashimulia (Ruknai)* | 292 | 38 | 62 | 63 | 60 | 45 | 16 | 3 | 3 | 2 | 0 | 0 | 3.34 |
| Hidagari* | 555 | 31 | 77 | 145 | 154 | 90 | 32 | 17 | 5 | 2 | 1 | 1 | 3.74 |
| Koalikandi* | 1515 | 80 | 246 | 339 | 393 | 269 | 110 | 52 | 13 | 9 | 1 | 3 | 3.81 |
| Nalchhia (Part)* | 683 | 53 | 113 | 156 | 185 | 104 | 44 | 14 | 6 | 2 | 5 | 1 | 3.66 |
| Jharkata | 683 | 53 | 113 | 156 | 185 | 104 | 44 | 14 | 6 | 2 | 5 | 1 | 3.66 |
| Nishchintapur* | 389 | 24 | 62 | 66 | 97 | 78 | 37 | 18 | 2 | 4 | 0 | 1 | 3.95 |
| Pakrul* | 532 | 30 | 83 | 100 | 168 | 93 | 32 | 13 | 5 | 3 | 0 | 5 | 3.86 |
| Ruknai* | 292 | 14 | 50 | 65 | 70 | 57 | 24 | 7 | 2 | 0 | 1 | 2 | 3.83 |
| Tegharia* | 1650 | 96 | 303 | 435 | 432 | 246 | 94 | 29 | 8 | 5 | 2 | 0 | 3.55 |
| Gunaritala Union | 10778 | 639 | 1895 | 2463 | 2840 | 1754 | 728 | 265 | 106 | 37 | 25 | 26 | 3.70 |
| Rural | 10778 | 639 | 1895 | 2463 | 2840 | 1754 | 728 | 265 | 106 | 37 | 25 | 26 | 3.70 |
| Urban | 0 | 0 | 0 | 0 | 0 | 0 | 0 | 0 | 0 | 0 | 0 | 0 | 0.00 |
| Charanir Jangalia* | 866 | 55 | 155 | 168 | 237 | 152 | 54 | 19 | 16 | 3 | 4 | 3 | 3.77 |
| Chhuripara* | 108 | 3 | 9 | 21 | 36 | 21 | 14 | 2 | 0 | 1 | 0 | 1 | 4.18 |
| Gunaritala* | 2346 | 107 | 358 | 528 | 613 | 399 | 191 | 86 | 32 | 15 | 8 | 9 | 3.91 |

| Administrative Unit, Location and Community | General Household | Household Comprising | | | | | | | | | | | Average Household Size |
|--|----------------------|----------------------|-------------|-------------|-------------|-------------|------------|------------|-----------|-----------|-----------|------------|------------------------------|
| | | 1-Person | 2-Person | 3-Person | 4-Person | 5-Person | 6-Person | 7-Person | 8-Person | 9-Person | 10-Person | 10-Person+ | |
| 1 | 2 | 3 | 4 | 5 | 6 | 7 | 8 | 9 | 10 | 11 | 12 | 13 | 14 |
| Dakkhin Gunaritala | 1082 | 55 | 165 | 241 | 277 | 184 | 81 | 43 | 18 | 6 | 7 | 5 | 3.93 |
| Purba Gunaritala | 667 | 31 | 120 | 150 | 191 | 101 | 49 | 16 | 4 | 4 | 0 | 1 | 3.71 |
| Uttar Gunaritala | 597 | 21 | 73 | 137 | 145 | 114 | 61 | 27 | 10 | 5 | 1 | 3 | 4.11 |
| Katlamari* | 411 | 27 | 90 | 92 | 108 | 55 | 24 | 11 | 4 | 0 | 0 | 0 | 3.51 |
| Khurda Jonail (Part)* | 5537 | 327 | 1000 | 1293 | 1463 | 894 | 357 | 124 | 42 | 14 | 12 | 11 | 3.66 |
| Amlitala | 394 | 26 | 47 | 70 | 115 | 77 | 38 | 13 | 5 | 2 | 0 | 1 | 3.97 |
| Bakurchar | 739 | 44 | 145 | 185 | 178 | 113 | 44 | 19 | 8 | 1 | 0 | 2 | 3.60 |
| Bir Gopalpur | 369 | 29 | 81 | 97 | 96 | 45 | 15 | 3 | 2 | 0 | 0 | 1 | 3.33 |
| Char Gopalpur | 934 | 66 | 179 | 234 | 255 | 137 | 49 | 8 | 2 | 2 | 1 | 1 | 3.46 |
| Charbanda | 93 | 2 | 18 | 31 | 24 | 14 | 4 | 0 | 0 | 0 | 0 | 0 | 3.45 |
| Jorekhali | 780 | 45 | 134 | 193 | 206 | 123 | 51 | 18 | 7 | 1 | 1 | 1 | 3.66 |
| Moslemabad | 1454 | 68 | 236 | 322 | 394 | 263 | 106 | 42 | 11 | 4 | 6 | 2 | 3.81 |
| Nayapara Balabharat | 566 | 41 | 134 | 115 | 142 | 82 | 35 | 12 | 3 | 2 | 0 | 0 | 3.48 |
| Pakkhimari | 208 | 6 | 26 | 46 | 53 | 40 | 15 | 9 | 4 | 2 | 4 | 3 | 4.25 |
| Nishchintapur* | 697 | 55 | 136 | 182 | 191 | 87 | 31 | 10 | 2 | 2 | 0 | 1 | 3.41 |
| Rayer Jangalia* | 413 | 30 | 63 | 97 | 104 | 74 | 33 | 7 | 3 | 1 | 1 | 0 | 3.69 |
| Singdaha* | 400 | 35 | 84 | 82 | 88 | 72 | 24 | 6 | 7 | 1 | 0 | 1 | 3.56 |
| Jorekhali Union | 9470 | 557 | 1718 | 2195 | 2401 | 1573 | 614 | 220 | 99 | 53 | 21 | 19 | 3.69 |
| Rural | 9470 | 557 | 1718 | 2195 | 2401 | 1573 | 614 | 220 | 99 | 53 | 21 | 19 | 3.69 |
| Urban | 0 | 0 | 0 | 0 | 0 | 0 | 0 | 0 | 0 | 0 | 0 | 0 | 0.00 |
| Baraipara* | 429 | 10 | 85 | 119 | 106 | 77 | 18 | 8 | 5 | 1 | 0 | 0 | 3.63 |
| Baruipara* | 80 | 7 | 28 | 24 | 14 | 6 | 1 | 0 | 0 | 0 | 0 | 0 | 2.84 |
| Bera* | 465 | 43 | 78 | 95 | 120 | 84 | 28 | 13 | 2 | 1 | 0 | 1 | 3.62 |
| Betaga* | 645 | 40 | 102 | 128 | 192 | 109 | 53 | 9 | 7 | 3 | 2 | 0 | 3.76 |
| Betaga | 541 | 37 | 85 | 111 | 151 | 90 | 46 | 9 | 7 | 3 | 2 | 0 | 3.76 |
| Bandha Chatail | 104 | 3 | 17 | 17 | 41 | 19 | 7 | 0 | 0 | 0 | 0 | 0 | 3.74 |
| Char Kamarpara* | 81 | 6 | 21 | 33 | 16 | 5 | 0 | 0 | 0 | 0 | 0 | 0 | 2.91 |
| Char Kukurmani* | 96 | 1 | 42 | 37 | 12 | 4 | 0 | 0 | 0 | 0 | 0 | 0 | 2.75 |
| Char Phuljore* | 1129 | 31 | 145 | 203 | 302 | 256 | 115 | 38 | 23 | 8 | 4 | 4 | 4.18 |
| Char Phuljore | 506 | 11 | 68 | 108 | 127 | 110 | 47 | 17 | 9 | 4 | 2 | 3 | 4.14 |
| Kaijarchar | 361 | 14 | 51 | 57 | 101 | 76 | 41 | 9 | 8 | 3 | 1 | 0 | 4.10 |
| Phuljor | 262 | 6 | 26 | 38 | 74 | 70 | 27 | 12 | 6 | 1 | 1 | 1 | 4.37 |
| Dighalkandi* | 1130 | 51 | 155 | 236 | 309 | 212 | 77 | 46 | 19 | 18 | 3 | 4 | 4.02 |
| Hatmagura* | 569 | 9 | 78 | 143 | 158 | 116 | 37 | 12 | 7 | 3 | 3 | 3 | 3.98 |
| Atamari | 222 | 7 | 35 | 43 | 58 | 43 | 20 | 8 | 2 | 1 | 3 | 2 | 4.10 |
| Hatmagura | 347 | 2 | 43 | 100 | 100 | 73 | 17 | 4 | 5 | 2 | 0 | 1 | 3.90 |
| Jorkhali Golabari* | 1900 | 146 | 423 | 484 | 427 | 254 | 112 | 27 | 11 | 8 | 3 | 5 | 3.44 |
| Char Golabari | 1060 | 104 | 207 | 265 | 223 | 147 | 73 | 19 | 9 | 5 | 3 | 5 | 3.51 |
| Jorkhali Golabari | 373 | 21 | 115 | 115 | 80 | 27 | 14 | 1 | 0 | 0 | 0 | 0 | 3.06 |
| Partabaju | 294 | 18 | 67 | 65 | 76 | 45 | 17 | 4 | 1 | 1 | 0 | 0 | 3.48 |
| Ramchandrapur | 173 | 3 | 34 | 39 | 48 | 35 | 8 | 3 | 1 | 2 | 0 | 0 | 3.76 |
| Kaladaha* | 288 | 12 | 41 | 61 | 87 | 58 | 17 | 8 | 3 | 0 | 1 | 0 | 3.84 |
| Kamarpara* | 380 | 23 | 76 | 131 | 98 | 35 | 16 | 1 | 0 | 0 | 0 | 0 | 3.26 |
| Khamar Magura* | 672 | 48 | 122 | 134 | 184 | 119 | 40 | 19 | 5 | 1 | 0 | 0 | 3.64 |
| Chandabari | 121 | 5 | 24 | 27 | 34 | 20 | 4 | 5 | 1 | 1 | 0 | 0 | 3.69 |
| Khamar Magura | 551 | 43 | 98 | 107 | 150 | 99 | 36 | 14 | 4 | 0 | 0 | 0 | 3.63 |
| Khilkati* | 928 | 93 | 212 | 214 | 209 | 127 | 51 | 14 | 3 | 4 | 1 | 0 | 3.34 |
| Kukurmani* | 409 | 30 | 71 | 87 | 99 | 72 | 24 | 12 | 7 | 2 | 4 | 1 | 3.77 |
| Phularpara* | 269 | 7 | 39 | 66 | 68 | 39 | 25 | 13 | 7 | 4 | 0 | 1 | 4.07 |
| Karaichara Union | 10722 | 546 | 1845 | 2543 | 2831 | 1777 | 721 | 282 | 87 | 50 | 23 | 17 | 3.73 |
| Rural | 10722 | 546 | 1845 | 2543 | 2831 | 1777 | 721 | 282 | 87 | 50 | 23 | 17 | 3.73 |
| Urban | 0 | 0 | 0 | 0 | 0 | 0 | 0 | 0 | 0 | 0 | 0 | 0 | 0.00 |
| Bagulargar (1st Portion)* | 345 | 8 | 49 | 84 | 83 | 74 | 35 | 4 | 4 | 3 | 0 | 1 | 3.97 |
| Bagulargar (1st Part) | 235 | 4 | 34 | 68 | 61 | 44 | 16 | 3 | 4 | 1 | 0 | 0 | 3.82 |
| Bagulargar (2nd Part) | 110 | 4 | 15 | 16 | 22 | 30 | 19 | 1 | 0 | 2 | 0 | 1 | 4.29 |
| Bara Bhangbari* | 924 | 68 | 216 | 264 | 221 | 107 | 32 | 12 | 3 | 1 | 0 | 0 | 3.27 |
| Bhelamari* | 1485 | 78 | 299 | 366 | 379 | 217 | 99 | 33 | 4 | 6 | 3 | 1 | 3.59 |
| Binodtangi* | 1290 | 79 | 234 | 271 | 280 | 229 | 88 | 68 | 14 | 16 | 9 | 2 | 3.87 |
| Binodtangi | 599 | 24 | 59 | 92 | 142 | 140 | 52 | 54 | 10 | 16 | 8 | 2 | 4.51 |
| Ilshamari | 326 | 29 | 93 | 89 | 62 | 27 | 18 | 6 | 2 | 0 | 0 | 0 | 3.16 |
| Laldoba | 365 | 26 | 82 | 90 | 76 | 62 | 18 | 8 | 2 | 0 | 1 | 0 | 3.46 |

| Administrative Unit, Location and Community | General Household | Household Comprising | | | | | | | | | | | Average Household Size |
|--|----------------------|----------------------|--------------|--------------|--------------|--------------|-------------|-------------|-------------|------------|------------|------------|------------------------------|
| | | 1-Person | 2-Person | 3-Person | 4-Person | 5-Person | 6-Person | 7-Person | 8-Person | 9-Person | 10-Person | 10-Person+ | |
| 1 | 2 | 3 | 4 | 5 | 6 | 7 | 8 | 9 | 10 | 11 | 12 | 13 | 14 |
| Char Gujamanika* | 683 | 50 | 143 | 188 | 172 | 84 | 33 | 9 | 2 | 0 | 0 | 2 | 3.39 |
| Chhota Bhangbari* | 237 | 3 | 24 | 42 | 66 | 55 | 29 | 11 | 2 | 2 | 1 | 2 | 4.37 |
| Dhalirbanda* | 344 | 16 | 52 | 64 | 91 | 68 | 32 | 12 | 8 | 0 | 0 | 1 | 3.98 |
| Garpara (1st Portion)* | 116 | 5 | 19 | 33 | 34 | 13 | 11 | 1 | 0 | 0 | 0 | 0 | 3.59 |
| Garpara (1st Part) | 116 | 5 | 19 | 33 | 34 | 13 | 11 | 1 | 0 | 0 | 0 | 0 | 3.59 |
| Garpara (2nd Portion)* | 303 | 19 | 45 | 69 | 81 | 54 | 22 | 7 | 3 | 2 | 1 | 0 | 3.77 |
| Garpara (2nd Part) | 303 | 19 | 45 | 69 | 81 | 54 | 22 | 7 | 3 | 2 | 1 | 0 | 3.77 |
| Ghughumari* | 805 | 40 | 100 | 139 | 247 | 158 | 71 | 28 | 12 | 7 | 1 | 2 | 4.03 |
| Ghugumari Nijpara | 455 | 32 | 48 | 81 | 132 | 85 | 42 | 17 | 10 | 6 | 1 | 1 | 4.07 |
| Mathabhangapara | 350 | 8 | 52 | 58 | 115 | 73 | 29 | 11 | 2 | 1 | 0 | 1 | 3.99 |
| Jatirpara* | 790 | 41 | 137 | 202 | 210 | 119 | 52 | 17 | 8 | 1 | 3 | 0 | 3.66 |
| Kajla* | 21 | 1 | 7 | 9 | 2 | 1 | 1 | 0 | 0 | 0 | 0 | 0 | 2.90 |
| Karaichara* | 1960 | 110 | 318 | 474 | 556 | 343 | 98 | 38 | 11 | 6 | 3 | 3 | 3.66 |
| Pashchim Karaichara (Mahisbathan) | 695 | 43 | 130 | 201 | 201 | 94 | 16 | 6 | 4 | 0 | 0 | 0 | 3.38 |
| Purba Karaichara | 1265 | 67 | 188 | 273 | 355 | 249 | 82 | 32 | 7 | 6 | 3 | 3 | 3.81 |
| Kumarpara* | 143 | 3 | 19 | 44 | 37 | 20 | 12 | 2 | 4 | 1 | 0 | 1 | 3.91 |
| Nalchhia (Part)* | 1276 | 25 | 183 | 294 | 372 | 235 | 106 | 40 | 12 | 5 | 2 | 2 | 3.95 |
| Pashchim Nalchhia | 792 | 13 | 116 | 180 | 219 | 154 | 71 | 24 | 7 | 5 | 1 | 2 | 3.99 |
| Purba Nalchhia | 484 | 12 | 67 | 114 | 153 | 81 | 35 | 16 | 5 | 0 | 1 | 0 | 3.88 |
| Sidhuli Union | 6392 | 359 | 1124 | 1520 | 1593 | 1007 | 445 | 185 | 81 | 41 | 16 | 21 | 3.75 |
| Rural | 3784 | 226 | 695 | 925 | 934 | 582 | 234 | 107 | 42 | 17 | 10 | 12 | 3.68 |
| Urban | 2608 | 133 | 429 | 595 | 659 | 425 | 211 | 78 | 39 | 24 | 6 | 9 | 3.86 |
| Bayra* | 204 | 3 | 44 | 55 | 50 | 37 | 7 | 2 | 4 | 2 | 0 | 0 | 3.66 |
| Bhatian* | 2608 | 133 | 429 | 595 | 659 | 425 | 211 | 78 | 39 | 24 | 6 | 9 | 3.86 |
| Bir Bhatian | 776 | 35 | 136 | 195 | 209 | 108 | 52 | 26 | 8 | 4 | 1 | 2 | 3.73 |
| Bir Lotabar | 616 | 34 | 104 | 128 | 155 | 107 | 52 | 14 | 14 | 6 | 1 | 1 | 3.87 |
| Char Bhatian | 1216 | 64 | 189 | 272 | 295 | 210 | 107 | 38 | 17 | 14 | 4 | 6 | 3.93 |
| Binjali Rampur* | 2 | 0 | 0 | 2 | 0 | 0 | 0 | 0 | 0 | 0 | 0 | 0 | 3.00 |
| Char Lotabar* | 1490 | 110 | 295 | 367 | 383 | 208 | 81 | 32 | 8 | 3 | 1 | 2 | 3.50 |
| Char Madangopal* | 260 | 10 | 38 | 51 | 65 | 47 | 29 | 13 | 2 | 3 | 1 | 1 | 4.09 |
| Char Nandina* | 206 | 6 | 30 | 47 | 56 | 44 | 14 | 7 | 2 | 0 | 0 | 0 | 3.88 |
| Ghona Madangopal* | 73 | 2 | 15 | 22 | 19 | 9 | 2 | 3 | 1 | 0 | 0 | 0 | 3.56 |
| Hatbari* | 363 | 29 | 73 | 77 | 87 | 52 | 27 | 8 | 5 | 1 | 2 | 2 | 3.66 |
| Kaziabari* | 142 | 8 | 31 | 35 | 26 | 17 | 11 | 6 | 2 | 2 | 2 | 2 | 3.86 |
| Kulupara* | 70 | 2 | 15 | 21 | 19 | 10 | 2 | 1 | 0 | 0 | 0 | 0 | 3.43 |
| Mahmudpur* | 47 | 5 | 5 | 6 | 13 | 11 | 4 | 1 | 0 | 0 | 1 | 1 | 4.09 |
| Mujahata* | 90 | 3 | 17 | 23 | 21 | 18 | 5 | 2 | 0 | 0 | 1 | 0 | 3.71 |
| Noapara* | 6 | 0 | 1 | 1 | 4 | 0 | 0 | 0 | 0 | 0 | 0 | 0 | 3.50 |
| Rampur* | 56 | 2 | 12 | 22 | 14 | 5 | 1 | 0 | 0 | 0 | 0 | 0 | 3.20 |
| Rayer Chhara (Rayerpara)* | 218 | 21 | 40 | 54 | 48 | 29 | 13 | 6 | 3 | 2 | 0 | 2 | 3.61 |
| Sadrabari* | 402 | 21 | 50 | 93 | 100 | 70 | 29 | 20 | 12 | 4 | 1 | 2 | 4.05 |
| Sidhuli* | 90 | 1 | 13 | 25 | 18 | 19 | 6 | 4 | 3 | 0 | 1 | 0 | 4.08 |
| Sonapatal* | 15 | 0 | 2 | 6 | 3 | 3 | 1 | 0 | 0 | 0 | 0 | 0 | 3.67 |
| Telipara* | 50 | 3 | 14 | 18 | 8 | 3 | 2 | 2 | 0 | 0 | 0 | 0 | 3.16 |
| Melandaha Upazila | 91317 | 5968 | 14540 | 19138 | 23606 | 15592 | 7104 | 2929 | 1255 | 570 | 280 | 335 | 3.83 |
| Rural | 76457 | 5124 | 12440 | 16130 | 19577 | 12942 | 5873 | 2397 | 1060 | 449 | 205 | 260 | 3.81 |
| Urban | 14860 | 844 | 2100 | 3008 | 4029 | 2650 | 1231 | 532 | 195 | 121 | 75 | 75 | 3.96 |
| Hazrabari Paurashava | 4990 | 318 | 790 | 1015 | 1278 | 878 | 409 | 143 | 66 | 43 | 21 | 29 | 3.88 |
| Ward No. 01 | 562 | 26 | 95 | 122 | 153 | 102 | 41 | 9 | 8 | 1 | 4 | 1 | 3.80 |
| Dhaluabari (2nd Khanda) (Part)* | 93 | 8 | 15 | 16 | 26 | 19 | 4 | 3 | 0 | 0 | 2 | 0 | 3.76 |
| Dhaluabari (2nd Part) | 93 | 8 | 15 | 16 | 26 | 19 | 4 | 3 | 0 | 0 | 2 | 0 | 3.76 |
| Gojamanika* | 314 | 11 | 48 | 74 | 85 | 58 | 27 | 3 | 6 | 1 | 1 | 0 | 3.85 |
| Gojamanika (Part) | 314 | 11 | 48 | 74 | 85 | 58 | 27 | 3 | 6 | 1 | 1 | 0 | 3.85 |
| Konamalancha (Part)* | 155 | 7 | 32 | 32 | 42 | 25 | 10 | 3 | 2 | 0 | 1 | 1 | 3.73 |
| Ward No. 02 | 717 | 70 | 116 | 145 | 168 | 126 | 55 | 15 | 9 | 6 | 6 | 1 | 3.73 |
| Dhaluabari (1st Khanda)* | 582 | 54 | 102 | 111 | 143 | 100 | 43 | 12 | 9 | 2 | 5 | 1 | 3.70 |
| Dhaluabari (1st Part) | 582 | 54 | 102 | 111 | 143 | 100 | 43 | 12 | 9 | 2 | 5 | 1 | 3.70 |
| Dhaluabari (2nd Khanda) (Part)* | 36 | 6 | 6 | 7 | 6 | 6 | 3 | 1 | 0 | 1 | 0 | 0 | 3.53 |
| Dhaluabari (2nd Part) | 36 | 6 | 6 | 7 | 6 | 6 | 3 | 1 | 0 | 1 | 0 | 0 | 3.53 |
| Konamalancha (Part)* | 99 | 10 | 8 | 27 | 19 | 20 | 9 | 2 | 0 | 3 | 1 | 0 | 3.92 |

| Administrative Unit, Location and Community | General Household | Household Comprising | | | | | | | | | | | Average Household Size |
|--|----------------------|----------------------|-------------|-------------|-------------|-------------|------------|------------|------------|-----------|-----------|------------|------------------------------|
| | | 1-Person | 2-Person | 3-Person | 4-Person | 5-Person | 6-Person | 7-Person | 8-Person | 9-Person | 10-Person | 10-Person+ | |
| 1 | 2 | 3 | 4 | 5 | 6 | 7 | 8 | 9 | 10 | 11 | 12 | 13 | 14 |
| Ward No. 03 | 553 | 28 | 76 | 132 | 135 | 88 | 47 | 24 | 10 | 8 | 2 | 3 | 4.01 |
| Brahmanpara (Part)* | 553 | 28 | 76 | 132 | 135 | 88 | 47 | 24 | 10 | 8 | 2 | 3 | 4.01 |
| Ward No. 04 | 359 | 19 | 65 | 66 | 81 | 65 | 27 | 17 | 7 | 6 | 0 | 6 | 4.07 |
| Brahmanpara (Part)* | 359 | 19 | 65 | 66 | 81 | 65 | 27 | 17 | 7 | 6 | 0 | 6 | 4.07 |
| Ward No. 05 | 488 | 22 | 84 | 102 | 126 | 82 | 45 | 15 | 6 | 3 | 1 | 2 | 3.88 |
| Char Adiarpara* | 153 | 7 | 24 | 46 | 33 | 23 | 16 | 3 | 0 | 0 | 1 | 0 | 3.71 |
| Dilalerpara* | 335 | 15 | 60 | 56 | 93 | 59 | 29 | 12 | 6 | 3 | 0 | 2 | 3.96 |
| Naya Para | 335 | 15 | 60 | 56 | 93 | 59 | 29 | 12 | 6 | 3 | 0 | 2 | 3.96 |
| Ward No. 06 | 788 | 34 | 121 | 142 | 212 | 162 | 63 | 26 | 10 | 9 | 3 | 6 | 4.04 |
| Bir Adiarpara* | 135 | 9 | 25 | 28 | 29 | 24 | 14 | 5 | 0 | 0 | 1 | 0 | 3.76 |
| Dilalerpara (Part)* | 653 | 25 | 96 | 114 | 183 | 138 | 49 | 21 | 10 | 9 | 2 | 6 | 4.10 |
| Ward No. 07 | 465 | 33 | 66 | 109 | 119 | 73 | 43 | 12 | 4 | 3 | 2 | 1 | 3.80 |
| Gurmapara* | 47 | 5 | 9 | 8 | 8 | 14 | 2 | 0 | 1 | 0 | 0 | 0 | 3.60 |
| Hazrabari* | 418 | 28 | 57 | 101 | 111 | 59 | 41 | 12 | 3 | 3 | 2 | 1 | 3.82 |
| Ward No. 08 | 592 | 56 | 93 | 119 | 145 | 110 | 50 | 10 | 3 | 2 | 2 | 2 | 3.69 |
| Jagatpatta* | 216 | 20 | 37 | 40 | 51 | 49 | 18 | 1 | 0 | 0 | 0 | 0 | 3.60 |
| Konamalancha (Part)* | 376 | 36 | 56 | 79 | 94 | 61 | 32 | 9 | 3 | 2 | 2 | 2 | 3.74 |
| Karaichara | 279 | 23 | 45 | 56 | 73 | 45 | 24 | 7 | 3 | 2 | 0 | 1 | 3.75 |
| Konamalancha (Part) | 97 | 13 | 11 | 23 | 21 | 16 | 8 | 2 | 0 | 0 | 2 | 1 | 3.72 |
| Ward No. 09 | 466 | 30 | 74 | 78 | 139 | 70 | 38 | 15 | 9 | 5 | 1 | 7 | 4.01 |
| Fulkochoa* | 311 | 26 | 59 | 59 | 90 | 45 | 19 | 4 | 4 | 2 | 1 | 2 | 3.63 |
| China Shukarpar | 91 | 11 | 20 | 17 | 20 | 15 | 4 | 2 | 0 | 0 | 1 | 1 | 3.47 |
| Fulkochoa | 220 | 15 | 39 | 42 | 70 | 30 | 15 | 2 | 4 | 2 | 0 | 1 | 3.70 |
| Paharipatal* | 155 | 4 | 15 | 19 | 49 | 25 | 19 | 11 | 5 | 3 | 0 | 5 | 4.77 |
| Melandaha Paurashava | 8898 | 463 | 1161 | 1782 | 2500 | 1599 | 755 | 356 | 115 | 72 | 50 | 45 | 4.02 |
| Ward No. 01 | 850 | 20 | 91 | 158 | 239 | 186 | 82 | 41 | 14 | 10 | 4 | 5 | 4.28 |
| Nayanagar (Part)* | 850 | 20 | 91 | 158 | 239 | 186 | 82 | 41 | 14 | 10 | 4 | 5 | 4.28 |
| Purba Nayanagar | 850 | 20 | 91 | 158 | 239 | 186 | 82 | 41 | 14 | 10 | 4 | 5 | 4.28 |
| Ward No. 02 | 437 | 36 | 62 | 100 | 121 | 69 | 31 | 12 | 2 | 2 | 1 | 1 | 3.70 |
| Dighalerbari* | 232 | 19 | 34 | 48 | 64 | 38 | 18 | 6 | 1 | 2 | 1 | 1 | 3.78 |
| Nayanagar (Part)* | 205 | 17 | 28 | 52 | 57 | 31 | 13 | 6 | 1 | 0 | 0 | 0 | 3.61 |
| Pashchim Nayanagar | 205 | 17 | 28 | 52 | 57 | 31 | 13 | 6 | 1 | 0 | 0 | 0 | 3.61 |
| Ward No. 03 | 1144 | 58 | 147 | 225 | 306 | 195 | 115 | 44 | 21 | 12 | 12 | 9 | 4.14 |
| Chakdaha* | 587 | 32 | 82 | 118 | 158 | 90 | 55 | 25 | 8 | 6 | 10 | 3 | 4.07 |
| Sadarbari* | 557 | 26 | 65 | 107 | 148 | 105 | 60 | 19 | 13 | 6 | 2 | 6 | 4.22 |
| Ward No. 04 | 819 | 37 | 97 | 147 | 253 | 152 | 72 | 31 | 13 | 9 | 3 | 5 | 4.13 |
| Jalalpur (Part)* | 234 | 13 | 38 | 44 | 64 | 36 | 21 | 8 | 5 | 3 | 1 | 1 | 3.96 |
| Uttar Jalalpur | 234 | 13 | 38 | 44 | 64 | 36 | 21 | 8 | 5 | 3 | 1 | 1 | 3.96 |
| Shahjadpur (Part)* | 585 | 24 | 59 | 103 | 189 | 116 | 51 | 23 | 8 | 6 | 2 | 4 | 4.19 |
| Uttar Shahjadpur | 585 | 24 | 59 | 103 | 189 | 116 | 51 | 23 | 8 | 6 | 2 | 4 | 4.19 |
| Ward No. 05 | 1325 | 63 | 167 | 256 | 369 | 249 | 114 | 65 | 15 | 17 | 5 | 5 | 4.09 |
| Adipati (Part)* | 702 | 26 | 73 | 136 | 210 | 134 | 61 | 40 | 10 | 7 | 3 | 2 | 4.18 |
| Uttar Adipait | 702 | 26 | 73 | 136 | 210 | 134 | 61 | 40 | 10 | 7 | 3 | 2 | 4.18 |
| Shahjadpur (Part)* | 623 | 37 | 94 | 120 | 159 | 115 | 53 | 25 | 5 | 10 | 2 | 3 | 3.98 |
| Pashchim Shahjadpur | 623 | 37 | 94 | 120 | 159 | 115 | 53 | 25 | 5 | 10 | 2 | 3 | 3.98 |
| Ward No. 06 | 773 | 50 | 83 | 159 | 210 | 144 | 71 | 38 | 10 | 3 | 4 | 1 | 4.02 |
| Baghadoba (Part)* | 134 | 2 | 14 | 26 | 38 | 33 | 12 | 6 | 2 | 0 | 0 | 1 | 4.23 |
| Purba Uttar Baghadoba | 134 | 2 | 14 | 26 | 38 | 33 | 12 | 6 | 2 | 0 | 0 | 1 | 4.23 |
| Jalalpur (Part)* | 123 | 10 | 18 | 25 | 26 | 24 | 10 | 8 | 1 | 0 | 1 | 0 | 3.89 |
| Dakkhin Jalalpur | 123 | 10 | 18 | 25 | 26 | 24 | 10 | 8 | 1 | 0 | 1 | 0 | 3.89 |
| Phulsenna* | 400 | 31 | 37 | 88 | 115 | 65 | 39 | 14 | 7 | 2 | 2 | 0 | 3.95 |
| Shahjadpur (Part)* | 116 | 7 | 14 | 20 | 31 | 22 | 10 | 10 | 0 | 1 | 1 | 0 | 4.12 |
| Dakkhin Shahjadpur | 116 | 7 | 14 | 20 | 31 | 22 | 10 | 10 | 0 | 1 | 1 | 0 | 4.12 |
| Ward No. 07 | 1030 | 53 | 147 | 211 | 284 | 173 | 81 | 50 | 15 | 5 | 7 | 4 | 3.98 |
| Adipait (Part)* | 344 | 20 | 47 | 67 | 103 | 54 | 29 | 18 | 2 | 0 | 3 | 1 | 3.94 |
| Dakkhin Adipait | 344 | 20 | 47 | 67 | 103 | 54 | 29 | 18 | 2 | 0 | 3 | 1 | 3.94 |
| Baghadoba (Part)* | 100 | 3 | 23 | 19 | 17 | 18 | 12 | 5 | 1 | 1 | 0 | 1 | 3.99 |
| Pashchim Baghadoba | 100 | 3 | 23 | 19 | 17 | 18 | 12 | 5 | 1 | 1 | 0 | 1 | 3.99 |
| Gobindapur 1st Khanda (Part)* | 138 | 6 | 20 | 33 | 41 | 24 | 8 | 5 | 1 | 0 | 0 | 0 | 3.77 |
| Purba Nagerpara | 138 | 6 | 20 | 33 | 41 | 24 | 8 | 5 | 1 | 0 | 0 | 0 | 3.77 |
| Melandaha (Part)* | 448 | 24 | 57 | 92 | 123 | 77 | 32 | 22 | 11 | 4 | 4 | 2 | 4.07 |

| Administrative Unit, Location and Community | General Household | Household Comprising | | | | | | | | | | | Average Household Size |
|--|----------------------|----------------------|-------------|-------------|-------------|-------------|------------|------------|------------|-----------|-----------|------------|------------------------------|
| | | 1-Person | 2-Person | 3-Person | 4-Person | 5-Person | 6-Person | 7-Person | 8-Person | 9-Person | 10-Person | 10-Person+ | |
| 1 | 2 | 3 | 4 | 5 | 6 | 7 | 8 | 9 | 10 | 11 | 12 | 13 | 14 |
| Baraipara | 292 | 16 | 38 | 65 | 75 | 53 | 19 | 13 | 6 | 3 | 2 | 2 | 4.02 |
| Purba Milikadanga | 156 | 8 | 19 | 27 | 48 | 24 | 13 | 9 | 5 | 1 | 2 | 0 | 4.16 |
| Ward No. 08 | 1361 | 78 | 211 | 278 | 392 | 226 | 111 | 37 | 15 | 3 | 6 | 4 | 3.84 |
| Basudebpur (Part)* | 48 | 3 | 9 | 13 | 10 | 6 | 7 | 0 | 0 | 0 | 0 | 0 | 3.58 |
| Uttar Basudebpur | 48 | 3 | 9 | 13 | 10 | 6 | 7 | 0 | 0 | 0 | 0 | 0 | 3.58 |
| Deolabari* | 96 | 5 | 17 | 19 | 24 | 11 | 10 | 8 | 1 | 0 | 1 | 0 | 3.97 |
| Gobindapur 1st Khanda (Part)* | 935 | 50 | 142 | 188 | 286 | 158 | 72 | 21 | 10 | 1 | 4 | 3 | 3.84 |
| Debpara | 200 | 18 | 35 | 28 | 55 | 35 | 14 | 10 | 4 | 0 | 0 | 1 | 3.87 |
| Gobindapur | 263 | 16 | 35 | 51 | 76 | 50 | 22 | 5 | 5 | 0 | 1 | 2 | 3.95 |
| Gobindapur Nagerpara | 301 | 13 | 46 | 67 | 93 | 50 | 24 | 5 | 1 | 0 | 2 | 0 | 3.77 |
| Melandaha Bazar | 171 | 3 | 26 | 42 | 62 | 23 | 12 | 1 | 0 | 1 | 1 | 0 | 3.75 |
| Kamdebbari (Part)* | 152 | 10 | 17 | 38 | 45 | 25 | 11 | 2 | 2 | 1 | 1 | 0 | 3.80 |
| Kamdebbari | 152 | 10 | 17 | 38 | 45 | 25 | 11 | 2 | 2 | 1 | 1 | 0 | 3.80 |
| Melandaha (Part)* | 130 | 10 | 26 | 20 | 27 | 26 | 11 | 6 | 2 | 1 | 0 | 1 | 3.88 |
| Pashchim Malikadanga | 130 | 10 | 26 | 20 | 27 | 26 | 11 | 6 | 2 | 1 | 0 | 1 | 3.88 |
| Ward No. 09 | 1159 | 68 | 156 | 248 | 326 | 205 | 78 | 38 | 10 | 11 | 8 | 11 | 3.95 |
| Gobindapur 1st Khanda (Part)* | 700 | 38 | 93 | 158 | 206 | 115 | 48 | 21 | 5 | 4 | 4 | 8 | 3.91 |
| Gobindapur Nathpara | 72 | 3 | 10 | 16 | 21 | 13 | 4 | 2 | 0 | 2 | 0 | 1 | 3.99 |
| Kazirpara | 502 | 31 | 64 | 118 | 139 | 79 | 38 | 16 | 4 | 2 | 4 | 7 | 3.93 |
| Melandaha Bazar | 126 | 4 | 19 | 24 | 46 | 23 | 6 | 3 | 1 | 0 | 0 | 0 | 3.79 |
| Kamdeb Bari (Part)* | 100 | 8 | 11 | 15 | 26 | 22 | 7 | 4 | 3 | 2 | 2 | 0 | 4.21 |
| Kamdeb Bari | 100 | 8 | 11 | 15 | 26 | 22 | 7 | 4 | 3 | 2 | 2 | 0 | 4.21 |
| Pachurpara* | 359 | 22 | 52 | 75 | 94 | 68 | 23 | 13 | 2 | 5 | 2 | 3 | 3.93 |
| Panchurpara | 359 | 22 | 52 | 75 | 94 | 68 | 23 | 13 | 2 | 5 | 2 | 3 | 3.93 |
| Adra Union | 5685 | 393 | 906 | 1109 | 1454 | 995 | 469 | 192 | 85 | 48 | 18 | 16 | 3.86 |
| Rural | 5685 | 393 | 906 | 1109 | 1454 | 995 | 469 | 192 | 85 | 48 | 18 | 16 | 3.86 |
| Urban | 0 | 0 | 0 | 0 | 0 | 0 | 0 | 0 | 0 | 0 | 0 | 0 | 0.00 |
| Adra* | 1064 | 69 | 161 | 191 | 278 | 199 | 94 | 43 | 17 | 9 | 2 | 1 | 3.93 |
| Pashchim Adra | 428 | 26 | 82 | 75 | 99 | 74 | 41 | 14 | 10 | 4 | 2 | 1 | 3.91 |
| Purba Adra | 636 | 43 | 79 | 116 | 179 | 125 | 53 | 29 | 7 | 5 | 0 | 0 | 3.95 |
| Araz Bagdia* | 52 | 1 | 9 | 6 | 18 | 10 | 3 | 1 | 2 | 2 | 0 | 0 | 4.19 |
| Baghadoba (Part)* | 1272 | 93 | 225 | 246 | 317 | 210 | 111 | 37 | 15 | 10 | 2 | 6 | 3.79 |
| Alairpar | 356 | 35 | 81 | 71 | 92 | 46 | 23 | 4 | 1 | 3 | 0 | 0 | 3.40 |
| Dakkhin Baghadoba | 668 | 38 | 100 | 126 | 152 | 126 | 71 | 28 | 13 | 6 | 2 | 6 | 4.07 |
| Namabanda Baghadoba | 248 | 20 | 44 | 49 | 73 | 38 | 17 | 5 | 1 | 1 | 0 | 0 | 3.59 |
| Baluata* | 200 | 15 | 22 | 48 | 47 | 37 | 19 | 1 | 5 | 1 | 3 | 2 | 3.99 |
| Changdaria* | 153 | 9 | 20 | 43 | 40 | 19 | 11 | 4 | 4 | 2 | 1 | 0 | 3.84 |
| Dosra Baluata* | 65 | 3 | 11 | 19 | 18 | 10 | 1 | 2 | 0 | 0 | 0 | 1 | 3.63 |
| Girda* | 139 | 11 | 28 | 15 | 49 | 23 | 9 | 2 | 2 | 0 | 0 | 0 | 3.65 |
| Gojamanika* | 365 | 35 | 69 | 67 | 88 | 63 | 20 | 14 | 3 | 2 | 3 | 1 | 3.68 |
| Gojamanika (Part) | 365 | 35 | 69 | 67 | 88 | 63 | 20 | 14 | 3 | 2 | 3 | 1 | 3.68 |
| Melandaha (Part)* | 395 | 21 | 65 | 78 | 103 | 71 | 27 | 13 | 3 | 10 | 3 | 1 | 3.95 |
| Melandaha | 395 | 21 | 65 | 78 | 103 | 71 | 27 | 13 | 3 | 10 | 3 | 1 | 3.95 |
| Melandaha Naoghata* | 206 | 10 | 24 | 46 | 50 | 40 | 17 | 14 | 3 | 1 | 1 | 0 | 4.07 |
| Tegharia* | 232 | 25 | 42 | 54 | 58 | 30 | 12 | 7 | 3 | 1 | 0 | 0 | 3.48 |
| Thuri* | 1542 | 101 | 230 | 296 | 388 | 283 | 145 | 54 | 28 | 10 | 3 | 4 | 3.93 |
| Kuabaid | 182 | 7 | 24 | 35 | 46 | 36 | 19 | 7 | 5 | 0 | 1 | 2 | 4.17 |
| Kuchiamara | 165 | 14 | 29 | 29 | 42 | 26 | 15 | 6 | 3 | 1 | 0 | 0 | 3.77 |
| Pashchim Thuri | 256 | 16 | 42 | 39 | 66 | 55 | 23 | 8 | 5 | 1 | 1 | 0 | 3.94 |
| Purba Thuri | 226 | 11 | 25 | 45 | 61 | 37 | 25 | 13 | 5 | 3 | 1 | 0 | 4.17 |
| Tankipara | 625 | 50 | 100 | 128 | 146 | 115 | 56 | 17 | 8 | 4 | 0 | 1 | 3.78 |
| Zogalganj | 88 | 3 | 10 | 20 | 27 | 14 | 7 | 3 | 2 | 1 | 0 | 1 | 4.10 |
| Char Banipakuria Union | 8969 | 560 | 1397 | 1864 | 2302 | 1552 | 733 | 328 | 121 | 51 | 35 | 26 | 3.87 |
| Rural | 8969 | 560 | 1397 | 1864 | 2302 | 1552 | 733 | 328 | 121 | 51 | 35 | 26 | 3.87 |
| Urban | 0 | 0 | 0 | 0 | 0 | 0 | 0 | 0 | 0 | 0 | 0 | 0 | 0.00 |
| Atabari* | 225 | 15 | 37 | 35 | 69 | 45 | 13 | 6 | 2 | 1 | 2 | 0 | 3.82 |
| Bakai* | 439 | 27 | 84 | 90 | 118 | 75 | 28 | 12 | 1 | 2 | 2 | 0 | 3.67 |
| Bhabanipur* | 76 | 10 | 21 | 13 | 17 | 6 | 5 | 3 | 1 | 0 | 0 | 0 | 3.26 |
| Bhabki* | 1042 | 62 | 137 | 199 | 305 | 181 | 78 | 48 | 15 | 9 | 3 | 5 | 3.98 |
| Bhangunidanga* | 199 | 12 | 37 | 33 | 59 | 27 | 17 | 9 | 1 | 1 | 3 | 0 | 3.86 |

| Administrative Unit, Location and Community | General Household | Household Comprising | | | | | | | | | | | Average Household Size |
|--|----------------------|----------------------|-------------|-------------|-------------|-------------|------------|------------|------------|-----------|-----------|------------|------------------------------|
| | | 1-Person | 2-Person | 3-Person | 4-Person | 5-Person | 6-Person | 7-Person | 8-Person | 9-Person | 10-Person | 10-Person+ | |
| 1 | 2 | 3 | 4 | 5 | 6 | 7 | 8 | 9 | 10 | 11 | 12 | 13 | 14 |
| Char Banipakuria* | 3048 | 198 | 440 | 609 | 749 | 578 | 275 | 117 | 45 | 17 | 11 | 9 | 3.93 |
| Betmari | 815 | 57 | 126 | 181 | 203 | 146 | 60 | 24 | 9 | 5 | 3 | 1 | 3.78 |
| Char Palisha Madhyapara | 836 | 63 | 125 | 159 | 221 | 160 | 62 | 28 | 6 | 4 | 3 | 5 | 3.85 |
| Char Palisha Purbapara | 728 | 40 | 100 | 144 | 175 | 142 | 72 | 31 | 17 | 4 | 3 | 0 | 4.03 |
| Char Palisha Uttarpara | 669 | 38 | 89 | 125 | 150 | 130 | 81 | 34 | 13 | 4 | 2 | 3 | 4.12 |
| Char Chandra (Part)* | 852 | 33 | 96 | 193 | 217 | 173 | 86 | 27 | 16 | 5 | 4 | 2 | 4.08 |
| Madhyerchar | 852 | 33 | 96 | 193 | 217 | 173 | 86 | 27 | 16 | 5 | 4 | 2 | 4.08 |
| Harinapai* | 378 | 28 | 79 | 97 | 82 | 53 | 25 | 10 | 2 | 1 | 0 | 1 | 3.51 |
| Mahiramkul* | 599 | 45 | 87 | 139 | 147 | 99 | 45 | 23 | 11 | 1 | 2 | 0 | 3.78 |
| Randhunigachha* | 254 | 12 | 53 | 56 | 68 | 31 | 14 | 13 | 4 | 1 | 1 | 1 | 3.74 |
| Rayerbakai* | 667 | 37 | 123 | 168 | 159 | 93 | 49 | 20 | 5 | 9 | 3 | 1 | 3.72 |
| Shihata* | 746 | 51 | 134 | 141 | 189 | 119 | 61 | 25 | 12 | 3 | 4 | 7 | 3.86 |
| Shihuri* | 444 | 30 | 69 | 91 | 123 | 72 | 37 | 15 | 6 | 1 | 0 | 0 | 3.78 |
| Durmut Union | 6246 | 344 | 830 | 1361 | 1716 | 1126 | 502 | 195 | 90 | 32 | 22 | 28 | 3.93 |
| Rural | 6047 | 325 | 802 | 1327 | 1665 | 1094 | 481 | 186 | 88 | 30 | 21 | 28 | 3.93 |
| Urban | 199 | 19 | 28 | 34 | 51 | 32 | 21 | 9 | 2 | 2 | 1 | 0 | 3.89 |
| Ambaria* | 598 | 38 | 79 | 134 | 163 | 113 | 42 | 11 | 9 | 4 | 0 | 5 | 3.87 |
| Baherchar* | 199 | 19 | 28 | 34 | 51 | 32 | 21 | 9 | 2 | 2 | 1 | 0 | 3.89 |
| Char Pangshi* | 132 | 5 | 10 | 29 | 41 | 29 | 13 | 3 | 0 | 2 | 0 | 0 | 4.08 |
| Digar Kalabadha (1st Khanda)* | 71 | 4 | 12 | 17 | 18 | 13 | 2 | 1 | 3 | 0 | 0 | 1 | 3.82 |
| Digar Kalabadha (1st Part) | 71 | 4 | 12 | 17 | 18 | 13 | 2 | 1 | 3 | 0 | 0 | 1 | 3.82 |
| Durmut* | 880 | 46 | 113 | 201 | 224 | 161 | 69 | 30 | 16 | 7 | 9 | 4 | 4.01 |
| Gokulerpara* | 75 | 5 | 13 | 14 | 21 | 11 | 9 | 1 | 1 | 0 | 0 | 0 | 3.75 |
| Hamla* | 475 | 40 | 81 | 96 | 136 | 72 | 37 | 8 | 3 | 2 | 0 | 0 | 3.61 |
| Hatija* | 765 | 38 | 101 | 203 | 210 | 115 | 61 | 24 | 6 | 4 | 2 | 1 | 3.81 |
| Bir Hatija | 437 | 27 | 64 | 142 | 109 | 52 | 28 | 11 | 2 | 2 | 0 | 0 | 3.56 |
| Char Hatija | 328 | 11 | 37 | 61 | 101 | 63 | 33 | 13 | 4 | 2 | 2 | 1 | 4.14 |
| Jangalia* | 415 | 21 | 75 | 88 | 121 | 66 | 28 | 10 | 4 | 0 | 0 | 2 | 3.71 |
| Kalabadha* | 311 | 24 | 37 | 74 | 92 | 49 | 19 | 9 | 5 | 2 | 0 | 0 | 3.76 |
| Khudiarkanda* | 444 | 27 | 57 | 88 | 113 | 87 | 35 | 18 | 6 | 2 | 2 | 9 | 4.10 |
| Khudiakanda | 444 | 27 | 57 | 88 | 113 | 87 | 35 | 18 | 6 | 2 | 2 | 9 | 4.10 |
| Ruknai* | 690 | 23 | 83 | 138 | 187 | 141 | 61 | 35 | 13 | 3 | 6 | 0 | 4.14 |
| Sindura Fasal* | 126 | 0 | 7 | 22 | 31 | 25 | 18 | 14 | 4 | 2 | 0 | 3 | 4.93 |
| Sitanirband* | 136 | 5 | 15 | 29 | 42 | 28 | 10 | 5 | 0 | 0 | 1 | 1 | 4.04 |
| Sultankhali* | 328 | 24 | 45 | 72 | 87 | 65 | 26 | 4 | 5 | 0 | 0 | 0 | 3.74 |
| Surulia* | 601 | 25 | 74 | 122 | 179 | 119 | 51 | 13 | 13 | 2 | 1 | 2 | 4.00 |
| Fulkocho Union | 3005 | 241 | 551 | 685 | 683 | 460 | 217 | 101 | 36 | 11 | 7 | 13 | 3.68 |
| Rural | 3005 | 241 | 551 | 685 | 683 | 460 | 217 | 101 | 36 | 11 | 7 | 13 | 3.68 |
| Urban | 0 | 0 | 0 | 0 | 0 | 0 | 0 | 0 | 0 | 0 | 0 | 0 | 0.00 |
| Char Adiarpara* | 151 | 7 | 12 | 30 | 37 | 27 | 15 | 11 | 2 | 2 | 0 | 8 | 4.71 |
| Jatir Para | 151 | 7 | 12 | 30 | 37 | 27 | 15 | 11 | 2 | 2 | 0 | 8 | 4.71 |
| Fulkocho* | 1010 | 99 | 180 | 251 | 235 | 144 | 68 | 20 | 8 | 3 | 1 | 1 | 3.50 |
| Deberchhara | 198 | 20 | 45 | 53 | 48 | 17 | 11 | 2 | 2 | 0 | 0 | 0 | 3.24 |
| Fulkocho | 682 | 67 | 109 | 174 | 159 | 103 | 45 | 17 | 5 | 1 | 1 | 1 | 3.54 |
| Kamalabari | 130 | 12 | 26 | 24 | 28 | 24 | 12 | 1 | 1 | 2 | 0 | 0 | 3.64 |
| Konamalancha (Part)* | 313 | 23 | 55 | 54 | 78 | 59 | 26 | 10 | 6 | 1 | 1 | 0 | 3.82 |
| Paharipatal* | 43 | 1 | 9 | 9 | 10 | 7 | 3 | 3 | 1 | 0 | 0 | 0 | 3.91 |
| Rajapur* | 195 | 22 | 42 | 61 | 34 | 16 | 14 | 5 | 1 | 0 | 0 | 0 | 3.24 |
| Rekhirpara* | 608 | 54 | 134 | 146 | 133 | 81 | 34 | 19 | 4 | 1 | 1 | 1 | 3.45 |
| Telipara* | 685 | 35 | 119 | 134 | 156 | 126 | 57 | 33 | 14 | 4 | 4 | 3 | 3.98 |
| Ghosherpara Union | 9883 | 699 | 1973 | 2233 | 2378 | 1523 | 624 | 242 | 125 | 47 | 17 | 22 | 3.62 |
| Rural | 9883 | 699 | 1973 | 2233 | 2378 | 1523 | 624 | 242 | 125 | 47 | 17 | 22 | 3.62 |
| Urban | 0 | 0 | 0 | 0 | 0 | 0 | 0 | 0 | 0 | 0 | 0 | 0 | 0.00 |
| Amirti* | 734 | 44 | 93 | 155 | 175 | 148 | 71 | 26 | 11 | 5 | 2 | 4 | 4.01 |
| Bade Palashtala* | 125 | 7 | 26 | 24 | 24 | 26 | 10 | 0 | 4 | 3 | 1 | 0 | 3.89 |
| Bagbari* | 1349 | 116 | 246 | 331 | 325 | 203 | 71 | 37 | 14 | 2 | 2 | 2 | 3.54 |
| Bagbari | 101 | 9 | 17 | 24 | 29 | 11 | 7 | 4 | 0 | 0 | 0 | 0 | 3.52 |
| Char Bagbari | 182 | 17 | 31 | 45 | 42 | 34 | 10 | 1 | 2 | 0 | 0 | 0 | 3.49 |
| Dakkhin Bagbari | 204 | 14 | 34 | 49 | 53 | 32 | 9 | 9 | 3 | 0 | 0 | 1 | 3.70 |
| Maishkail | 430 | 43 | 90 | 105 | 103 | 57 | 16 | 9 | 4 | 1 | 1 | 1 | 3.39 |
| Taraf Ray | 196 | 18 | 33 | 55 | 41 | 33 | 11 | 2 | 2 | 0 | 1 | 0 | 3.49 |

| Administrative Unit, Location and Community | General Household | Household Comprising | | | | | | | | | | | Average Household Size |
|--|----------------------|----------------------|-------------|-------------|-------------|-------------|------------|------------|------------|-----------|-----------|------------|------------------------------|
| | | 1-Person | 2-Person | 3-Person | 4-Person | 5-Person | 6-Person | 7-Person | 8-Person | 9-Person | 10-Person | 10-Person+ | |
| 1 | 2 | 3 | 4 | 5 | 6 | 7 | 8 | 9 | 10 | 11 | 12 | 13 | 14 |
| Top Bagbari | 236 | 15 | 41 | 53 | 57 | 36 | 18 | 12 | 3 | 1 | 0 | 0 | 3.77 |
| Banda Kandarpara* | 197 | 19 | 47 | 39 | 47 | 29 | 9 | 4 | 3 | 0 | 0 | 0 | 3.40 |
| Bangshi Beltail* | 620 | 48 | 141 | 148 | 147 | 88 | 26 | 14 | 6 | 2 | 0 | 0 | 3.42 |
| Bir Bangshi | 203 | 18 | 43 | 38 | 47 | 34 | 10 | 6 | 5 | 2 | 0 | 0 | 3.63 |
| Char Bangshi | 417 | 30 | 98 | 110 | 100 | 54 | 16 | 8 | 1 | 0 | 0 | 0 | 3.32 |
| Beltail Khayerpara* | 429 | 20 | 153 | 110 | 82 | 40 | 18 | 3 | 3 | 0 | 0 | 0 | 3.12 |
| Charalkandi* | 325 | 26 | 72 | 80 | 79 | 40 | 12 | 4 | 6 | 5 | 1 | 0 | 3.47 |
| Chhabilapur* | 1538 | 112 | 320 | 327 | 357 | 251 | 112 | 34 | 14 | 6 | 2 | 3 | 3.61 |
| Akandapara | 206 | 24 | 38 | 42 | 50 | 29 | 14 | 6 | 0 | 1 | 0 | 2 | 3.53 |
| Dakkhin Chhabilapur | 206 | 14 | 40 | 48 | 37 | 44 | 15 | 5 | 3 | 0 | 0 | 0 | 3.67 |
| Pashchim Chhabilapur | 227 | 18 | 54 | 43 | 51 | 33 | 19 | 3 | 5 | 0 | 1 | 0 | 3.56 |
| Purba Chhabilapur | 718 | 45 | 149 | 154 | 181 | 114 | 49 | 16 | 5 | 3 | 1 | 1 | 3.61 |
| Uttar Chhabilapur | 181 | 11 | 39 | 40 | 38 | 31 | 15 | 4 | 1 | 2 | 0 | 0 | 3.65 |
| Ghosherpara* | 2003 | 122 | 381 | 437 | 527 | 313 | 132 | 50 | 24 | 11 | 1 | 5 | 3.68 |
| Bir Ghosherpara | 818 | 68 | 143 | 171 | 198 | 129 | 56 | 26 | 14 | 9 | 0 | 4 | 3.75 |
| Char Ghosherpara | 1185 | 54 | 238 | 266 | 329 | 184 | 76 | 24 | 10 | 2 | 1 | 1 | 3.63 |
| Kahetpara* | 327 | 29 | 71 | 75 | 71 | 49 | 16 | 5 | 7 | 2 | 2 | 0 | 3.52 |
| Nagerpara* | 220 | 10 | 40 | 47 | 59 | 34 | 18 | 5 | 6 | 0 | 0 | 1 | 3.82 |
| Pathanpara* | 797 | 63 | 195 | 208 | 176 | 106 | 30 | 14 | 3 | 2 | 0 | 0 | 3.30 |
| Saguna* | 1219 | 83 | 188 | 252 | 309 | 196 | 99 | 46 | 24 | 9 | 6 | 7 | 3.91 |
| Bir Saguna | 385 | 24 | 57 | 77 | 106 | 53 | 42 | 12 | 8 | 3 | 3 | 0 | 3.94 |
| Char Saguna | 834 | 59 | 131 | 175 | 203 | 143 | 57 | 34 | 16 | 6 | 3 | 7 | 3.89 |
| Jhawgara Union | 8106 | 632 | 1332 | 1690 | 2146 | 1307 | 606 | 229 | 100 | 35 | 9 | 20 | 3.72 |
| Rural | 8106 | 632 | 1332 | 1690 | 2146 | 1307 | 606 | 229 | 100 | 35 | 9 | 20 | 3.72 |
| Urban | 0 | 0 | 0 | 0 | 0 | 0 | 0 | 0 | 0 | 0 | 0 | 0 | 0.00 |
| Bhatrabari* | 50 | 3 | 11 | 9 | 13 | 6 | 6 | 1 | 0 | 0 | 1 | 0 | 3.74 |
| Chanderbanda* | 149 | 10 | 19 | 33 | 37 | 28 | 14 | 4 | 4 | 0 | 0 | 0 | 3.89 |
| Dularbari* | 32 | 1 | 5 | 6 | 15 | 4 | 0 | 1 | 0 | 0 | 0 | 0 | 3.63 |
| Gutia* | 29 | 3 | 2 | 4 | 11 | 4 | 3 | 2 | 0 | 0 | 0 | 0 | 3.97 |
| Indrabari* | 906 | 64 | 150 | 225 | 231 | 127 | 70 | 23 | 11 | 4 | 1 | 0 | 3.66 |
| Pashchimpara | 598 | 47 | 104 | 155 | 137 | 87 | 43 | 14 | 8 | 2 | 1 | 0 | 3.60 |
| Purbapara | 308 | 17 | 46 | 70 | 94 | 40 | 27 | 9 | 3 | 2 | 0 | 0 | 3.77 |
| Jhawgara* | 1715 | 149 | 296 | 349 | 444 | 281 | 114 | 55 | 14 | 9 | 1 | 3 | 3.66 |
| Daherpara | 453 | 34 | 83 | 91 | 115 | 79 | 25 | 14 | 6 | 4 | 1 | 1 | 3.71 |
| Dakkhin Jhawgara | 476 | 46 | 90 | 98 | 102 | 76 | 36 | 20 | 4 | 3 | 0 | 1 | 3.64 |
| Pashchim Jhawgara | 361 | 27 | 66 | 88 | 91 | 57 | 22 | 8 | 1 | 0 | 0 | 1 | 3.55 |
| Purba Jhawgara | 425 | 42 | 57 | 72 | 136 | 69 | 31 | 13 | 3 | 2 | 0 | 0 | 3.72 |
| Kapashatia* | 1028 | 90 | 155 | 207 | 272 | 173 | 78 | 28 | 16 | 5 | 1 | 3 | 3.75 |
| Manki* | 500 | 43 | 62 | 107 | 114 | 104 | 41 | 17 | 6 | 2 | 0 | 4 | 3.90 |
| Pairbari* | 389 | 21 | 68 | 69 | 117 | 65 | 28 | 10 | 8 | 1 | 0 | 2 | 3.83 |
| Natun Pairbari | 120 | 4 | 23 | 21 | 44 | 20 | 5 | 2 | 1 | 0 | 0 | 0 | 3.68 |
| Pairbari | 269 | 17 | 45 | 48 | 73 | 45 | 23 | 8 | 7 | 1 | 0 | 2 | 3.90 |
| Rehai Palashtala* | 500 | 41 | 83 | 107 | 119 | 85 | 34 | 19 | 8 | 1 | 2 | 1 | 3.74 |
| Ruhili* | 637 | 48 | 103 | 124 | 166 | 110 | 62 | 11 | 7 | 4 | 0 | 2 | 3.78 |
| Sheikhsadi* | 1281 | 92 | 229 | 268 | 338 | 184 | 104 | 38 | 18 | 4 | 2 | 4 | 3.72 |
| Sheikhsadi | 735 | 60 | 134 | 147 | 189 | 110 | 61 | 19 | 10 | 2 | 1 | 2 | 3.69 |
| Sheikhsadi Natunpara | 347 | 18 | 63 | 83 | 87 | 49 | 26 | 12 | 6 | 1 | 1 | 1 | 3.76 |
| Tupkarchar | 199 | 14 | 32 | 38 | 62 | 25 | 17 | 7 | 2 | 1 | 0 | 1 | 3.79 |
| Tagarchar* | 890 | 67 | 149 | 182 | 269 | 136 | 52 | 20 | 8 | 5 | 1 | 1 | 3.65 |
| Kulia Union | 7002 | 527 | 1267 | 1588 | 1755 | 1114 | 435 | 171 | 80 | 33 | 12 | 20 | 3.64 |
| Rural | 6229 | 483 | 1146 | 1411 | 1555 | 973 | 389 | 147 | 68 | 29 | 9 | 19 | 3.63 |
| Urban | 773 | 44 | 121 | 177 | 200 | 141 | 46 | 24 | 12 | 4 | 3 | 1 | 3.80 |
| Ballabhpur* | 231 | 11 | 36 | 54 | 51 | 46 | 19 | 5 | 6 | 0 | 1 | 2 | 3.94 |
| Bhaluka* | 515 | 43 | 85 | 112 | 144 | 71 | 38 | 13 | 4 | 3 | 0 | 2 | 3.65 |
| Chinitola* | 656 | 56 | 111 | 132 | 169 | 120 | 40 | 18 | 6 | 2 | 2 | 0 | 3.66 |
| Chinitola | 496 | 39 | 76 | 98 | 138 | 89 | 35 | 13 | 4 | 2 | 2 | 0 | 3.74 |
| Pirgachha | 160 | 17 | 35 | 34 | 31 | 31 | 5 | 5 | 2 | 0 | 0 | 0 | 3.43 |
| Daudkura* | 114 | 11 | 21 | 25 | 30 | 15 | 7 | 2 | 1 | 2 | 0 | 0 | 3.55 |
| Dephlapara* | 120 | 3 | 20 | 22 | 32 | 21 | 14 | 6 | 1 | 1 | 0 | 0 | 4.04 |
| Kangal Kursha* | 533 | 52 | 89 | 107 | 138 | 75 | 42 | 15 | 5 | 5 | 2 | 3 | 3.71 |
| Dhalir Bhita | 139 | 12 | 21 | 24 | 36 | 21 | 16 | 5 | 0 | 1 | 1 | 2 | 3.96 |

| Administrative Unit, Location and Community | General Household | Household Comprising | | | | | | | | | | | Average Household Size |
|--|----------------------|----------------------|-------------|-------------|-------------|-------------|------------|------------|------------|-----------|-----------|------------|------------------------------|
| | | 1-Person | 2-Person | 3-Person | 4-Person | 5-Person | 6-Person | 7-Person | 8-Person | 9-Person | 10-Person | 10-Person+ | |
| 1 | 2 | 3 | 4 | 5 | 6 | 7 | 8 | 9 | 10 | 11 | 12 | 13 | 14 |
| Kangal Kursha | 394 | 40 | 68 | 83 | 102 | 54 | 26 | 10 | 5 | 4 | 1 | 1 | 3.62 |
| Kulia* | 996 | 69 | 175 | 205 | 250 | 173 | 72 | 25 | 18 | 5 | 1 | 3 | 3.76 |
| Pacha Bahala* | 944 | 65 | 205 | 248 | 221 | 118 | 48 | 22 | 7 | 4 | 1 | 5 | 3.49 |
| Pacha Bahala | 747 | 44 | 149 | 204 | 175 | 98 | 42 | 19 | 7 | 4 | 1 | 4 | 3.59 |
| Puglipara | 197 | 21 | 56 | 44 | 46 | 20 | 6 | 3 | 0 | 0 | 0 | 1 | 3.14 |
| Sadipaiti* | 927 | 83 | 194 | 219 | 231 | 120 | 44 | 21 | 13 | 2 | 0 | 0 | 3.44 |
| Sadipati (Part-1) | 927 | 83 | 194 | 219 | 231 | 120 | 44 | 21 | 13 | 2 | 0 | 0 | 3.44 |
| Sadipati (2nd Portion)* | 214 | 19 | 31 | 47 | 48 | 50 | 14 | 3 | 1 | 1 | 0 | 0 | 3.67 |
| Sadipati (2nd Part) | 214 | 19 | 31 | 47 | 48 | 50 | 14 | 3 | 1 | 1 | 0 | 0 | 3.67 |
| Tanki* | 773 | 44 | 121 | 177 | 200 | 141 | 46 | 24 | 12 | 4 | 3 | 1 | 3.80 |
| Daudpur | 130 | 8 | 16 | 22 | 38 | 29 | 10 | 4 | 2 | 1 | 0 | 0 | 3.97 |
| Nayapara | 127 | 7 | 30 | 35 | 30 | 19 | 3 | 1 | 1 | 1 | 0 | 0 | 3.38 |
| Paragali | 102 | 5 | 23 | 19 | 22 | 19 | 6 | 6 | 0 | 0 | 2 | 0 | 3.81 |
| Ramarpara | 103 | 3 | 13 | 17 | 34 | 22 | 10 | 1 | 2 | 1 | 0 | 0 | 4.06 |
| Tanaki | 311 | 21 | 39 | 84 | 76 | 52 | 17 | 12 | 7 | 1 | 1 | 1 | 3.82 |
| Tarakandi* | 423 | 33 | 78 | 108 | 110 | 63 | 24 | 5 | 0 | 1 | 0 | 1 | 3.47 |
| Tegharia* | 556 | 38 | 101 | 132 | 131 | 101 | 27 | 12 | 6 | 3 | 2 | 3 | 3.68 |
| Mahmudpur Union | 11364 | 722 | 1881 | 2473 | 2886 | 1915 | 883 | 333 | 136 | 74 | 30 | 31 | 3.79 |
| Rural | 11364 | 722 | 1881 | 2473 | 2886 | 1915 | 883 | 333 | 136 | 74 | 30 | 31 | 3.79 |
| Urban | 0 | 0 | 0 | 0 | 0 | 0 | 0 | 0 | 0 | 0 | 0 | 0 | 0.00 |
| Banda Elangi* | 154 | 8 | 16 | 37 | 39 | 29 | 12 | 8 | 2 | 2 | 1 | 0 | 4.05 |
| Banda Elengi | 154 | 8 | 16 | 37 | 39 | 29 | 12 | 8 | 2 | 2 | 1 | 0 | 4.05 |
| Baniabari* | 999 | 57 | 184 | 246 | 239 | 159 | 63 | 33 | 11 | 4 | 1 | 2 | 3.68 |
| Imampur* | 457 | 20 | 60 | 81 | 123 | 97 | 52 | 13 | 6 | 4 | 1 | 0 | 4.06 |
| Khabuli* | 484 | 28 | 61 | 103 | 120 | 91 | 46 | 18 | 7 | 6 | 2 | 2 | 4.03 |
| Khasimara* | 1335 | 114 | 294 | 304 | 311 | 186 | 76 | 25 | 13 | 6 | 3 | 3 | 3.48 |
| Khasimara | 726 | 72 | 174 | 158 | 163 | 102 | 37 | 13 | 5 | 0 | 0 | 2 | 3.35 |
| Purarchar | 259 | 17 | 46 | 67 | 67 | 37 | 20 | 3 | 1 | 1 | 0 | 0 | 3.56 |
| Putiagara | 350 | 25 | 74 | 79 | 81 | 47 | 19 | 9 | 7 | 5 | 3 | 1 | 3.68 |
| Mahmudpur* | 5333 | 341 | 845 | 1156 | 1375 | 888 | 451 | 153 | 63 | 30 | 10 | 21 | 3.81 |
| Abaria | 582 | 31 | 97 | 160 | 141 | 70 | 52 | 19 | 4 | 3 | 0 | 5 | 3.76 |
| Banabandha | 174 | 16 | 30 | 33 | 45 | 30 | 14 | 2 | 1 | 2 | 1 | 0 | 3.67 |
| Char Mahmudpur | 1250 | 81 | 187 | 255 | 324 | 217 | 107 | 40 | 17 | 11 | 4 | 7 | 3.90 |
| Gobindi | 979 | 61 | 148 | 207 | 252 | 186 | 82 | 22 | 11 | 5 | 1 | 4 | 3.84 |
| Kezaikata | 1238 | 86 | 192 | 252 | 333 | 205 | 110 | 40 | 15 | 3 | 1 | 1 | 3.79 |
| Mahmudpur | 600 | 35 | 112 | 133 | 141 | 98 | 48 | 15 | 7 | 6 | 2 | 3 | 3.78 |
| Nalsia | 510 | 31 | 79 | 116 | 139 | 82 | 38 | 15 | 8 | 0 | 1 | 1 | 3.77 |
| Nanglapara Baga* | 142 | 10 | 12 | 37 | 38 | 18 | 9 | 8 | 7 | 1 | 2 | 0 | 4.10 |
| Payla* | 2460 | 144 | 409 | 509 | 641 | 447 | 174 | 75 | 27 | 21 | 10 | 3 | 3.82 |
| Ag Payla | 928 | 73 | 167 | 199 | 226 | 158 | 59 | 27 | 9 | 7 | 2 | 1 | 3.67 |
| Charaldar | 267 | 4 | 36 | 74 | 70 | 47 | 19 | 12 | 3 | 1 | 1 | 0 | 3.95 |
| Pachh Payla | 1046 | 57 | 175 | 197 | 287 | 194 | 78 | 28 | 11 | 10 | 7 | 2 | 3.88 |
| Roknaipara | 219 | 10 | 31 | 39 | 58 | 48 | 18 | 8 | 4 | 3 | 0 | 0 | 4.04 |
| Nangla Union | 6443 | 447 | 951 | 1228 | 1688 | 1150 | 522 | 231 | 125 | 44 | 20 | 37 | 3.93 |
| Rural | 6443 | 447 | 951 | 1228 | 1688 | 1150 | 522 | 231 | 125 | 44 | 20 | 37 | 3.93 |
| Urban | 0 | 0 | 0 | 0 | 0 | 0 | 0 | 0 | 0 | 0 | 0 | 0 | 0.00 |
| Banda Rouha* | 667 | 41 | 122 | 128 | 155 | 117 | 55 | 25 | 11 | 6 | 1 | 6 | 3.91 |
| Basudebpur (Part)* | 1017 | 75 | 154 | 216 | 278 | 161 | 65 | 32 | 18 | 7 | 5 | 6 | 3.84 |
| Basudebpur | 360 | 29 | 49 | 88 | 105 | 58 | 20 | 6 | 3 | 0 | 1 | 1 | 3.63 |
| Kaurabaid | 271 | 24 | 36 | 54 | 68 | 42 | 18 | 14 | 8 | 4 | 1 | 2 | 4.03 |
| Rupshata | 386 | 22 | 69 | 74 | 105 | 61 | 27 | 12 | 7 | 3 | 3 | 3 | 3.90 |
| Bayradanga* | 339 | 17 | 52 | 56 | 88 | 73 | 29 | 14 | 5 | 1 | 2 | 2 | 4.04 |
| Deulabari* | 855 | 48 | 114 | 150 | 208 | 170 | 88 | 31 | 23 | 11 | 2 | 10 | 4.19 |
| Deulabari | 449 | 29 | 72 | 78 | 106 | 80 | 43 | 17 | 14 | 6 | 1 | 3 | 4.06 |
| Pramanikpara | 181 | 12 | 25 | 33 | 37 | 36 | 20 | 6 | 4 | 4 | 0 | 4 | 4.23 |
| Sardarpara | 225 | 7 | 17 | 39 | 65 | 54 | 25 | 8 | 5 | 1 | 1 | 3 | 4.40 |
| Gobindapur 2nd Khanda* | 1476 | 108 | 210 | 295 | 398 | 243 | 125 | 48 | 29 | 7 | 7 | 6 | 3.89 |
| Bagurpara | 376 | 31 | 48 | 68 | 103 | 70 | 33 | 12 | 7 | 2 | 0 | 2 | 3.92 |
| Charaldar | 433 | 34 | 59 | 86 | 109 | 72 | 34 | 20 | 11 | 3 | 2 | 3 | 3.97 |
| Gobindapur | 381 | 11 | 61 | 85 | 97 | 64 | 37 | 10 | 10 | 2 | 4 | 0 | 4.01 |
| Majhband Nangla | 286 | 32 | 42 | 56 | 89 | 37 | 21 | 6 | 1 | 0 | 1 | 1 | 3.57 |

| Administrative Unit, Location and Community | General Household | Household Comprising | | | | | | | | | | | Average Household Size |
|--|----------------------|----------------------|--------------|--------------|--------------|--------------|-------------|-------------|-------------|------------|------------|------------|------------------------------|
| | | 1-Person | 2-Person | 3-Person | 4-Person | 5-Person | 6-Person | 7-Person | 8-Person | 9-Person | 10-Person | 10-Person+ | |
| 1 | 2 | 3 | 4 | 5 | 6 | 7 | 8 | 9 | 10 | 11 | 12 | 13 | 14 |
| Gobindapur 3rd Khanda* | 379 | 39 | 51 | 60 | 104 | 74 | 26 | 14 | 6 | 2 | 2 | 1 | 3.85 |
| Gobindapur | 76 | 7 | 13 | 7 | 28 | 14 | 3 | 3 | 1 | 0 | 0 | 0 | 3.72 |
| Kachhmir Tair | 48 | 3 | 5 | 11 | 11 | 10 | 3 | 1 | 3 | 1 | 0 | 0 | 4.13 |
| Natarkura | 255 | 29 | 33 | 42 | 65 | 50 | 20 | 10 | 2 | 1 | 2 | 1 | 3.84 |
| Haripur* | 799 | 55 | 127 | 142 | 204 | 160 | 60 | 30 | 14 | 3 | 1 | 3 | 3.89 |
| Haripur | 404 | 22 | 69 | 74 | 92 | 94 | 29 | 14 | 4 | 2 | 1 | 3 | 3.94 |
| Haripur Bhatipara | 108 | 9 | 15 | 12 | 37 | 23 | 7 | 4 | 1 | 0 | 0 | 0 | 3.85 |
| Pathalia | 287 | 24 | 43 | 56 | 75 | 43 | 24 | 12 | 9 | 1 | 0 | 0 | 3.84 |
| Nangla* | 911 | 64 | 121 | 181 | 253 | 152 | 74 | 37 | 19 | 7 | 0 | 3 | 3.92 |
| Munshi Nangla | 584 | 44 | 76 | 103 | 172 | 90 | 52 | 30 | 8 | 6 | 0 | 3 | 3.97 |
| Nalkuri | 228 | 15 | 33 | 59 | 44 | 42 | 19 | 5 | 10 | 1 | 0 | 0 | 3.87 |
| Naya Para | 99 | 5 | 12 | 19 | 37 | 20 | 3 | 2 | 1 | 0 | 0 | 0 | 3.78 |
| Nayanagar Union | 6390 | 429 | 966 | 1329 | 1648 | 1096 | 485 | 239 | 104 | 45 | 19 | 30 | 3.88 |
| Rural | 6390 | 429 | 966 | 1329 | 1648 | 1096 | 485 | 239 | 104 | 45 | 19 | 30 | 3.88 |
| Urban | 0 | 0 | 0 | 0 | 0 | 0 | 0 | 0 | 0 | 0 | 0 | 0 | 0.00 |
| Alokdia 1st Khanda* | 102 | 7 | 7 | 18 | 25 | 25 | 15 | 2 | 0 | 1 | 1 | 1 | 4.25 |
| Alokdia (Part-1) | 102 | 7 | 7 | 18 | 25 | 25 | 15 | 2 | 0 | 1 | 1 | 1 | 4.25 |
| Alokdia 2nd Khanda* | 101 | 1 | 19 | 22 | 33 | 12 | 6 | 3 | 3 | 2 | 0 | 0 | 3.92 |
| Alokdia (Part-2) | 101 | 1 | 19 | 22 | 33 | 12 | 6 | 3 | 3 | 2 | 0 | 0 | 3.92 |
| Bajaraddipara* | 279 | 15 | 46 | 47 | 86 | 46 | 18 | 14 | 5 | 0 | 0 | 2 | 3.91 |
| Bajarddipara | 279 | 15 | 46 | 47 | 86 | 46 | 18 | 14 | 5 | 0 | 0 | 2 | 3.91 |
| Banipakuria* | 120 | 11 | 16 | 28 | 27 | 20 | 9 | 4 | 1 | 1 | 2 | 1 | 3.88 |
| Burunga* | 582 | 47 | 90 | 107 | 151 | 103 | 46 | 21 | 10 | 5 | 0 | 2 | 3.85 |
| Chhinna* | 62 | 7 | 7 | 16 | 14 | 10 | 5 | 2 | 0 | 0 | 1 | 0 | 3.69 |
| Dagi* | 448 | 26 | 65 | 93 | 118 | 82 | 28 | 17 | 9 | 5 | 2 | 3 | 3.96 |
| Hat Gobindaganj* | 7 | 0 | 1 | 2 | 3 | 1 | 0 | 0 | 0 | 0 | 0 | 0 | 3.57 |
| Jalalpur (Part)* | 368 | 30 | 51 | 62 | 94 | 67 | 38 | 17 | 7 | 0 | 0 | 2 | 3.95 |
| Jalalpur | 368 | 30 | 51 | 62 | 94 | 67 | 38 | 17 | 7 | 0 | 0 | 2 | 3.95 |
| Kacharir Chhara* | 16 | 1 | 3 | 3 | 6 | 1 | 1 | 1 | 0 | 0 | 0 | 0 | 3.63 |
| Kamarerchar* | 817 | 41 | 98 | 163 | 188 | 166 | 83 | 40 | 18 | 10 | 2 | 8 | 4.20 |
| Kamarerchar (5 No Char) | 817 | 41 | 98 | 163 | 188 | 166 | 83 | 40 | 18 | 10 | 2 | 8 | 4.20 |
| Lakhipur* | 91 | 2 | 12 | 22 | 22 | 17 | 7 | 7 | 2 | 0 | 0 | 0 | 4.09 |
| Malancha* | 1072 | 67 | 146 | 231 | 300 | 198 | 68 | 29 | 20 | 8 | 2 | 3 | 3.86 |
| Mamabhagina* | 108 | 6 | 16 | 29 | 26 | 19 | 9 | 1 | 1 | 1 | 0 | 0 | 3.72 |
| Megharbari* | 929 | 71 | 175 | 186 | 247 | 137 | 62 | 31 | 12 | 5 | 1 | 2 | 3.67 |
| Sadhupur* | 1066 | 76 | 176 | 235 | 257 | 168 | 78 | 45 | 14 | 6 | 7 | 4 | 3.81 |
| Udnapara (2nd Khanda)* | 28 | 3 | 4 | 14 | 5 | 2 | 0 | 0 | 0 | 0 | 0 | 0 | 2.96 |
| Udnapara(Part-2) | 28 | 3 | 4 | 14 | 5 | 2 | 0 | 0 | 0 | 0 | 0 | 0 | 2.96 |
| Udnapara (1st Khanda)* | 151 | 17 | 29 | 36 | 35 | 16 | 10 | 4 | 2 | 0 | 0 | 2 | 3.51 |
| Udnapara (Part-1) | 151 | 17 | 29 | 36 | 35 | 16 | 10 | 4 | 2 | 0 | 0 | 2 | 3.51 |
| Ukhra* | 43 | 1 | 5 | 15 | 11 | 6 | 2 | 1 | 0 | 1 | 1 | 0 | 3.91 |
| Shyampur Union | 4336 | 193 | 535 | 781 | 1172 | 877 | 464 | 169 | 72 | 35 | 20 | 18 | 4.14 |
| Rural | 4336 | 193 | 535 | 781 | 1172 | 877 | 464 | 169 | 72 | 35 | 20 | 18 | 4.14 |
| Urban | 0 | 0 | 0 | 0 | 0 | 0 | 0 | 0 | 0 | 0 | 0 | 0 | 0.00 |
| Goalinirchar* | 4177 | 183 | 518 | 750 | 1132 | 846 | 446 | 164 | 69 | 31 | 20 | 18 | 4.14 |
| Amdanga (Part) | 251 | 9 | 38 | 59 | 71 | 49 | 18 | 5 | 1 | 1 | 0 | 0 | 3.79 |
| Balurchar | 722 | 12 | 70 | 121 | 196 | 157 | 92 | 37 | 19 | 8 | 3 | 7 | 4.47 |
| Baulerpara | 184 | 4 | 26 | 31 | 60 | 38 | 20 | 4 | 1 | 0 | 0 | 0 | 3.99 |
| Char Basanta | 523 | 26 | 64 | 94 | 130 | 102 | 65 | 19 | 11 | 4 | 4 | 4 | 4.20 |
| Char No.2 | 218 | 9 | 24 | 35 | 66 | 40 | 26 | 12 | 3 | 2 | 1 | 0 | 4.21 |
| Gobindi | 249 | 37 | 57 | 57 | 60 | 28 | 6 | 3 | 0 | 1 | 0 | 0 | 3.08 |
| Kezaikata | 552 | 21 | 62 | 99 | 149 | 111 | 70 | 20 | 4 | 9 | 5 | 2 | 4.25 |
| Shaympur | 704 | 35 | 81 | 119 | 176 | 157 | 84 | 31 | 14 | 4 | 2 | 1 | 4.18 |
| Tupkerchar | 774 | 30 | 96 | 135 | 224 | 164 | 65 | 33 | 16 | 2 | 5 | 4 | 4.14 |
| Pratapjhagn* | 159 | 10 | 17 | 31 | 40 | 31 | 18 | 5 | 3 | 4 | 0 | 0 | 4.12 |
| Sarishabari Upazila | 88883 | 4620 | 13577 | 20695 | 24069 | 14238 | 6608 | 2802 | 1163 | 536 | 299 | 276 | 3.84 |
| Rural | 71384 | 3709 | 11007 | 16633 | 19152 | 11469 | 5395 | 2233 | 901 | 430 | 242 | 213 | 3.83 |
| Urban | 17499 | 911 | 2570 | 4062 | 4917 | 2769 | 1213 | 569 | 262 | 106 | 57 | 63 | 3.85 |
| Sarishabari Paurashava | 14265 | 731 | 2100 | 3304 | 4036 | 2220 | 1003 | 469 | 211 | 91 | 48 | 52 | 3.86 |
| Ward No. 01 | 2439 | 104 | 363 | 590 | 734 | 357 | 144 | 82 | 32 | 11 | 8 | 14 | 3.84 |
| Dhanata* | 702 | 27 | 94 | 167 | 201 | 114 | 41 | 32 | 12 | 5 | 4 | 5 | 4.01 |
| Bir Dhanata | 350 | 17 | 56 | 97 | 114 | 36 | 16 | 11 | 2 | 0 | 1 | 0 | 3.59 |

| Administrative Unit, Location and Community | General Household | Household Comprising | | | | | | | | | | | Average Household Size |
|--|----------------------|----------------------|-------------|-------------|-------------|-------------|------------|------------|-----------|-----------|-----------|------------|------------------------------|
| | | 1-Person | 2-Person | 3-Person | 4-Person | 5-Person | 6-Person | 7-Person | 8-Person | 9-Person | 10-Person | 10-Person+ | |
| 1 | 2 | 3 | 4 | 5 | 6 | 7 | 8 | 9 | 10 | 11 | 12 | 13 | 14 |
| Char Dhanata | 352 | 10 | 38 | 70 | 87 | 78 | 25 | 21 | 10 | 5 | 3 | 5 | 4.42 |
| Satpoa* | 1737 | 77 | 269 | 423 | 533 | 243 | 103 | 50 | 20 | 6 | 4 | 9 | 3.78 |
| Ward No. 02 | 1812 | 87 | 232 | 424 | 527 | 279 | 121 | 66 | 39 | 17 | 13 | 7 | 3.97 |
| Bhurarbari* | 1264 | 56 | 162 | 302 | 391 | 178 | 76 | 40 | 30 | 14 | 9 | 6 | 3.96 |
| Aramnagar | 413 | 13 | 47 | 84 | 129 | 67 | 37 | 13 | 15 | 4 | 2 | 2 | 4.17 |
| Aramnagar Bazar | 508 | 20 | 70 | 134 | 161 | 67 | 21 | 13 | 10 | 5 | 4 | 3 | 3.86 |
| Bankaraouha | 5 | 0 | 0 | 3 | 1 | 1 | 0 | 0 | 0 | 0 | 0 | 0 | 3.60 |
| Bhurarbari | 338 | 23 | 45 | 81 | 100 | 43 | 18 | 14 | 5 | 5 | 3 | 1 | 3.86 |
| Samarthabari* | 548 | 31 | 70 | 122 | 136 | 101 | 45 | 26 | 9 | 3 | 4 | 1 | 3.99 |
| Jhalupara | 126 | 2 | 12 | 28 | 33 | 27 | 14 | 4 | 3 | 2 | 0 | 1 | 4.31 |
| Samarthabari | 422 | 29 | 58 | 94 | 103 | 74 | 31 | 22 | 6 | 1 | 4 | 0 | 3.90 |
| Ward No. 03 | 1795 | 102 | 259 | 363 | 507 | 289 | 158 | 64 | 33 | 10 | 4 | 6 | 3.92 |
| Balardiar* | 1252 | 65 | 185 | 255 | 354 | 207 | 109 | 45 | 21 | 5 | 3 | 3 | 3.91 |
| Mulbari* | 543 | 37 | 74 | 108 | 153 | 82 | 49 | 19 | 12 | 5 | 1 | 3 | 3.94 |
| Mulbari Talukdarpara | 543 | 37 | 74 | 108 | 153 | 82 | 49 | 19 | 12 | 5 | 1 | 3 | 3.94 |
| Ward No. 04 | 1253 | 51 | 159 | 327 | 386 | 177 | 80 | 32 | 21 | 11 | 3 | 6 | 3.88 |
| Bil Itaria* | 10 | 1 | 0 | 1 | 3 | 4 | 1 | 0 | 0 | 0 | 0 | 0 | 4.20 |
| Bil Shimla* | 19 | 0 | 3 | 3 | 8 | 3 | 1 | 1 | 0 | 0 | 0 | 0 | 3.95 |
| Shimla Gopinath (Part)* | 1214 | 50 | 155 | 318 | 371 | 170 | 78 | 31 | 21 | 11 | 3 | 6 | 3.88 |
| Shimla Bazar | 1214 | 50 | 155 | 318 | 371 | 170 | 78 | 31 | 21 | 11 | 3 | 6 | 3.88 |
| Shimla Raghunath* | 10 | 0 | 1 | 5 | 4 | 0 | 0 | 0 | 0 | 0 | 0 | 0 | 3.30 |
| Ward No. 05 | 1916 | 92 | 281 | 425 | 534 | 291 | 153 | 82 | 30 | 15 | 8 | 5 | 3.93 |
| Bangali (Part)* | 876 | 45 | 129 | 171 | 242 | 136 | 76 | 48 | 15 | 7 | 4 | 3 | 4.02 |
| Kamrabad | 876 | 45 | 129 | 171 | 242 | 136 | 76 | 48 | 15 | 7 | 4 | 3 | 4.02 |
| Shimla Gopinath (Part)* | 1040 | 47 | 152 | 254 | 292 | 155 | 77 | 34 | 15 | 8 | 4 | 2 | 3.86 |
| Shimla Palli | 1040 | 47 | 152 | 254 | 292 | 155 | 77 | 34 | 15 | 8 | 4 | 2 | 3.86 |
| Ward No. 06 | 1645 | 84 | 239 | 380 | 457 | 257 | 129 | 55 | 24 | 7 | 7 | 6 | 3.87 |
| Chak Hatbari* | 231 | 13 | 31 | 49 | 63 | 43 | 18 | 13 | 1 | 0 | 0 | 0 | 3.88 |
| Diar Krishna (1st Khanda)* | 180 | 2 | 29 | 42 | 56 | 29 | 11 | 2 | 3 | 1 | 4 | 1 | 4.00 |
| Diar Krishnai (1st Khanda) | 180 | 2 | 29 | 42 | 56 | 29 | 11 | 2 | 3 | 1 | 4 | 1 | 4.00 |
| Diar Krishna (2nd Khanda)* | 51 | 3 | 8 | 10 | 15 | 10 | 4 | 1 | 0 | 0 | 0 | 0 | 3.73 |
| Diar Krishnai (2nd Khanda) | 51 | 3 | 8 | 10 | 15 | 10 | 4 | 1 | 0 | 0 | 0 | 0 | 3.73 |
| Haluaghat Shimla Madhab* | 36 | 1 | 9 | 3 | 10 | 9 | 2 | 0 | 1 | 1 | 0 | 0 | 3.94 |
| Katiarbari* | 119 | 3 | 15 | 22 | 37 | 21 | 10 | 4 | 5 | 2 | 0 | 0 | 4.18 |
| Shimla Bhagabat* | 37 | 4 | 7 | 9 | 8 | 5 | 3 | 1 | 0 | 0 | 0 | 0 | 3.43 |
| Shimla Baghabat | 37 | 4 | 7 | 9 | 8 | 5 | 3 | 1 | 0 | 0 | 0 | 0 | 3.43 |
| Shimla Chand* | 67 | 4 | 8 | 19 | 18 | 8 | 3 | 5 | 1 | 0 | 0 | 1 | 3.90 |
| Shimla Madhab Konabari* | 520 | 35 | 78 | 125 | 125 | 78 | 46 | 15 | 11 | 2 | 2 | 3 | 3.84 |
| Shimla Manohar Maizbari* | 404 | 19 | 54 | 101 | 125 | 54 | 32 | 14 | 2 | 1 | 1 | 1 | 3.80 |
| Ward No. 07 | 1213 | 69 | 189 | 293 | 304 | 211 | 76 | 40 | 13 | 10 | 2 | 6 | 3.81 |
| Bangali (Part)* | 1213 | 69 | 189 | 293 | 304 | 211 | 76 | 40 | 13 | 10 | 2 | 6 | 3.81 |
| Bangalipara Bausi Bazar | 903 | 50 | 157 | 207 | 225 | 152 | 61 | 29 | 9 | 8 | 2 | 3 | 3.78 |
| Ezrapara | 310 | 19 | 32 | 86 | 79 | 59 | 15 | 11 | 4 | 2 | 0 | 3 | 3.88 |
| Ward No. 08 | 1018 | 77 | 183 | 240 | 263 | 151 | 64 | 24 | 8 | 5 | 1 | 2 | 3.61 |
| Bangali (Part)* | 1018 | 77 | 183 | 240 | 263 | 151 | 64 | 24 | 8 | 5 | 1 | 2 | 3.61 |
| Bausi | 1018 | 77 | 183 | 240 | 263 | 151 | 64 | 24 | 8 | 5 | 1 | 2 | 3.61 |
| Ward No. 09 | 1174 | 65 | 195 | 262 | 324 | 208 | 78 | 24 | 11 | 5 | 2 | 0 | 3.72 |
| Bangali (Part)* | 1174 | 65 | 195 | 262 | 324 | 208 | 78 | 24 | 11 | 5 | 2 | 0 | 3.72 |
| Bangali Chandanpur | 327 | 15 | 54 | 74 | 105 | 45 | 22 | 8 | 3 | 0 | 1 | 0 | 3.71 |
| Bausi Gazaria | 195 | 18 | 32 | 48 | 38 | 38 | 13 | 5 | 3 | 0 | 0 | 0 | 3.62 |
| Chak Bangali | 116 | 8 | 16 | 28 | 31 | 18 | 10 | 2 | 1 | 1 | 1 | 0 | 3.78 |
| Char Bangali | 380 | 15 | 65 | 85 | 109 | 70 | 21 | 9 | 2 | 4 | 0 | 0 | 3.76 |
| Naogala | 156 | 9 | 28 | 27 | 41 | 37 | 12 | 0 | 2 | 0 | 0 | 0 | 3.74 |
| Aona Union | 8522 | 492 | 1406 | 1910 | 2270 | 1336 | 663 | 261 | 89 | 61 | 19 | 15 | 3.78 |
| Rural | 8522 | 492 | 1406 | 1910 | 2270 | 1336 | 663 | 261 | 89 | 61 | 19 | 15 | 3.78 |
| Urban | 0 | 0 | 0 | 0 | 0 | 0 | 0 | 0 | 0 | 0 | 0 | 0 | 0.00 |
| Aona* | 116 | 0 | 8 | 19 | 36 | 29 | 9 | 10 | 4 | 0 | 1 | 0 | 4.55 |
| Barikandi* | 31 | 0 | 2 | 8 | 13 | 2 | 4 | 1 | 0 | 0 | 1 | 0 | 4.23 |
| Dayalpur* | 1816 | 89 | 256 | 422 | 519 | 284 | 134 | 64 | 25 | 16 | 3 | 4 | 3.88 |
| Batikamari | 385 | 25 | 69 | 88 | 105 | 56 | 19 | 16 | 3 | 2 | 2 | 0 | 3.68 |
| Daulatpur | 1001 | 45 | 130 | 240 | 285 | 165 | 75 | 32 | 15 | 9 | 1 | 4 | 3.93 |

| Administrative Unit, Location and Community | General Household | Household Comprising | | | | | | | | | | | Average Household Size |
|--|----------------------|----------------------|-------------|-------------|-------------|-------------|------------|------------|------------|-----------|-----------|------------|------------------------------|
| | | 1-Person | 2-Person | 3-Person | 4-Person | 5-Person | 6-Person | 7-Person | 8-Person | 9-Person | 10-Person | 10-Person+ | |
| 1 | 2 | 3 | 4 | 5 | 6 | 7 | 8 | 9 | 10 | 11 | 12 | 13 | 14 |
| Mendarber | 244 | 11 | 27 | 56 | 70 | 43 | 18 | 12 | 3 | 4 | 0 | 0 | 4.02 |
| Rampur | 186 | 8 | 30 | 38 | 59 | 20 | 22 | 4 | 4 | 1 | 0 | 0 | 3.87 |
| Ghuncha* | 161 | 5 | 19 | 35 | 46 | 29 | 15 | 7 | 3 | 1 | 1 | 0 | 4.09 |
| Goal Bathan* | 313 | 21 | 44 | 76 | 71 | 58 | 30 | 10 | 1 | 2 | 0 | 0 | 3.79 |
| Kalikapur* | 201 | 14 | 39 | 47 | 50 | 25 | 15 | 6 | 2 | 2 | 1 | 0 | 3.65 |
| Kulpal* | 521 | 14 | 64 | 125 | 137 | 82 | 57 | 19 | 11 | 7 | 4 | 1 | 4.13 |
| Kumarpara* | 355 | 16 | 62 | 86 | 115 | 52 | 18 | 5 | 1 | 0 | 0 | 0 | 3.57 |
| Kurulia Patal* | 459 | 30 | 126 | 116 | 92 | 55 | 22 | 11 | 5 | 2 | 0 | 0 | 3.36 |
| Natherpara* | 535 | 40 | 101 | 115 | 132 | 81 | 41 | 17 | 4 | 1 | 1 | 2 | 3.67 |
| Kashinathpur (Part) | 105 | 11 | 19 | 29 | 20 | 17 | 6 | 1 | 1 | 0 | 0 | 1 | 3.49 |
| Natherpara | 225 | 16 | 37 | 46 | 58 | 38 | 16 | 9 | 3 | 0 | 1 | 1 | 3.80 |
| Tikrapara | 205 | 13 | 45 | 40 | 54 | 26 | 19 | 7 | 0 | 1 | 0 | 0 | 3.61 |
| Panchashi* | 1245 | 89 | 228 | 282 | 326 | 182 | 94 | 23 | 10 | 6 | 3 | 2 | 3.63 |
| Taraniata* | 1316 | 77 | 275 | 273 | 330 | 210 | 87 | 40 | 10 | 9 | 1 | 4 | 3.68 |
| Chandpur | 170 | 17 | 31 | 35 | 40 | 25 | 14 | 4 | 1 | 3 | 0 | 0 | 3.62 |
| Kabariabari | 574 | 34 | 123 | 126 | 135 | 96 | 41 | 15 | 3 | 0 | 0 | 1 | 3.60 |
| Kashinathpur (Part) | 290 | 10 | 65 | 54 | 76 | 49 | 16 | 13 | 2 | 2 | 1 | 2 | 3.81 |
| Taraniata | 282 | 16 | 56 | 58 | 79 | 40 | 16 | 8 | 4 | 4 | 0 | 1 | 3.73 |
| Thalulla* | 1453 | 97 | 182 | 306 | 403 | 247 | 137 | 48 | 13 | 15 | 3 | 2 | 3.91 |
| Bhatara Union | 8970 | 558 | 1543 | 1927 | 2233 | 1439 | 719 | 296 | 124 | 52 | 39 | 40 | 3.82 |
| Rural | 8970 | 558 | 1543 | 1927 | 2233 | 1439 | 719 | 296 | 124 | 52 | 39 | 40 | 3.82 |
| Urban | 0 | 0 | 0 | 0 | 0 | 0 | 0 | 0 | 0 | 0 | 0 | 0 | 0.00 |
| Bangali (Part)* | 619 | 54 | 108 | 132 | 152 | 87 | 38 | 30 | 10 | 2 | 2 | 4 | 3.73 |
| Bausi Dopadah | 55 | 4 | 12 | 10 | 12 | 9 | 3 | 2 | 2 | 1 | 0 | 0 | 3.78 |
| Bausi Gazaria | 114 | 8 | 16 | 25 | 36 | 13 | 9 | 5 | 2 | 0 | 0 | 0 | 3.76 |
| Choukha | 160 | 13 | 32 | 30 | 42 | 20 | 10 | 9 | 1 | 1 | 0 | 2 | 3.73 |
| Nayapara | 99 | 5 | 19 | 23 | 23 | 16 | 7 | 4 | 1 | 0 | 0 | 1 | 3.77 |
| Periata | 153 | 19 | 24 | 34 | 33 | 26 | 5 | 8 | 3 | 0 | 1 | 0 | 3.60 |
| Nichintpur | 38 | 5 | 5 | 10 | 6 | 3 | 4 | 2 | 1 | 0 | 1 | 1 | 4.00 |
| Barai Patal* | 388 | 37 | 88 | 84 | 82 | 54 | 27 | 4 | 3 | 3 | 3 | 3 | 3.53 |
| Bhatara* | 1758 | 94 | 316 | 397 | 445 | 275 | 136 | 51 | 23 | 9 | 7 | 5 | 3.78 |
| Bhatara | 928 | 51 | 167 | 200 | 233 | 153 | 69 | 29 | 11 | 7 | 4 | 4 | 3.81 |
| Gopinathpur | 181 | 8 | 32 | 51 | 46 | 28 | 11 | 2 | 1 | 1 | 1 | 0 | 3.62 |
| Kasaripara | 116 | 4 | 17 | 25 | 30 | 19 | 9 | 6 | 6 | 0 | 0 | 0 | 4.07 |
| Mohanganj | 50 | 5 | 12 | 13 | 9 | 8 | 2 | 1 | 0 | 0 | 0 | 0 | 3.26 |
| Parpara | 382 | 20 | 74 | 82 | 108 | 52 | 32 | 8 | 3 | 1 | 1 | 1 | 3.69 |
| Uderpara | 101 | 6 | 14 | 26 | 19 | 15 | 13 | 5 | 2 | 0 | 1 | 0 | 3.98 |
| Bhebla* | 471 | 22 | 88 | 91 | 139 | 68 | 44 | 9 | 5 | 2 | 2 | 1 | 3.79 |
| Chandanpur* | 218 | 14 | 49 | 52 | 42 | 23 | 21 | 7 | 3 | 5 | 1 | 1 | 3.74 |
| Char Haripur* | 759 | 35 | 134 | 156 | 185 | 141 | 66 | 28 | 7 | 4 | 1 | 2 | 3.87 |
| Dhopadaha* | 417 | 29 | 54 | 110 | 98 | 75 | 30 | 12 | 5 | 3 | 0 | 1 | 3.78 |
| Fulbaria* | 631 | 41 | 103 | 106 | 149 | 111 | 59 | 26 | 15 | 6 | 4 | 11 | 4.13 |
| Jolarkhupi* | 46 | 1 | 6 | 8 | 17 | 10 | 0 | 3 | 1 | 0 | 0 | 0 | 4.00 |
| Joynagar* | 663 | 36 | 102 | 136 | 175 | 115 | 61 | 20 | 6 | 4 | 3 | 5 | 3.92 |
| Kalarchhara* | 75 | 0 | 12 | 19 | 13 | 19 | 7 | 5 | 0 | 0 | 0 | 0 | 4.07 |
| Krishna Rambari | | | | | | | | | | | | | |
| Mahishabaduria (2nd Khanda)* | 125 | 1 | 16 | 37 | 37 | 27 | 7 | 0 | 0 | 0 | 0 | 0 | 3.75 |
| Krishnarambari | 125 | 1 | 16 | 37 | 37 | 27 | 7 | 0 | 0 | 0 | 0 | 0 | 3.75 |
| Krishnapur* | 469 | 26 | 62 | 99 | 121 | 74 | 52 | 25 | 8 | 1 | 1 | 0 | 3.99 |
| Kuturia* | 423 | 20 | 85 | 109 | 110 | 59 | 23 | 12 | 2 | 1 | 2 | 0 | 3.59 |
| Maguriapara* | 228 | 16 | 37 | 55 | 60 | 36 | 19 | 3 | 1 | 1 | 0 | 0 | 3.63 |
| Mahisha Bhaduria (1st Portion)* | 734 | 54 | 126 | 142 | 171 | 114 | 61 | 33 | 17 | 7 | 5 | 4 | 3.93 |
| Mahis Baduria | 734 | 54 | 126 | 142 | 171 | 114 | 61 | 33 | 17 | 7 | 5 | 4 | 3.93 |
| Pakhadubi* | 479 | 29 | 73 | 94 | 125 | 85 | 35 | 19 | 9 | 2 | 6 | 2 | 3.96 |
| Phuldaha* | 467 | 49 | 84 | 100 | 112 | 66 | 33 | 9 | 9 | 2 | 2 | 1 | 3.59 |
| Doail Union | 12492 | 654 | 1939 | 3260 | 3492 | 1835 | 793 | 296 | 110 | 55 | 37 | 21 | 3.71 |
| Rural | 12492 | 654 | 1939 | 3260 | 3492 | 1835 | 793 | 296 | 110 | 55 | 37 | 21 | 3.71 |
| Urban | 0 | 0 | 0 | 0 | 0 | 0 | 0 | 0 | 0 | 0 | 0 | 0 | 0.00 |
| Balia* | 1228 | 62 | 179 | 269 | 367 | 206 | 82 | 33 | 12 | 12 | 3 | 3 | 3.84 |
| Balia | 565 | 29 | 89 | 134 | 188 | 77 | 32 | 7 | 2 | 5 | 2 | 0 | 3.66 |

| Administrative Unit, Location and Community | General Household | Household Comprising | | | | | | | | | | | Average Household Size |
|--|----------------------|----------------------|------------|-------------|-------------|------------|------------|------------|-----------|-----------|-----------|------------|------------------------------|
| | | 1-Person | 2-Person | 3-Person | 4-Person | 5-Person | 6-Person | 7-Person | 8-Person | 9-Person | 10-Person | 10-Person+ | |
| 1 | 2 | 3 | 4 | 5 | 6 | 7 | 8 | 9 | 10 | 11 | 12 | 13 | 14 |
| Char Balia | 663 | 33 | 90 | 135 | 179 | 129 | 50 | 26 | 10 | 7 | 1 | 3 | 4.00 |
| Bhabanipur* | 990 | 56 | 159 | 289 | 251 | 134 | 59 | 24 | 8 | 3 | 4 | 3 | 3.64 |
| Bhabanipur | 590 | 35 | 92 | 162 | 155 | 76 | 38 | 18 | 6 | 3 | 2 | 3 | 3.71 |
| Loknathpur | 135 | 8 | 24 | 43 | 29 | 23 | 7 | 0 | 1 | 0 | 0 | 0 | 3.45 |
| Garadoba | 265 | 13 | 43 | 84 | 67 | 35 | 14 | 6 | 1 | 0 | 2 | 0 | 3.58 |
| Chaparkona* | 1691 | 95 | 260 | 413 | 481 | 259 | 124 | 33 | 11 | 6 | 8 | 1 | 3.71 |
| Chaparkona | 1073 | 46 | 153 | 258 | 323 | 166 | 84 | 24 | 8 | 5 | 5 | 1 | 3.81 |
| Decreeibanda | 412 | 36 | 69 | 101 | 93 | 65 | 35 | 7 | 2 | 1 | 3 | 0 | 3.61 |
| Kolarpar | 93 | 1 | 17 | 23 | 35 | 12 | 3 | 1 | 1 | 0 | 0 | 0 | 3.62 |
| Purbachar | 113 | 12 | 21 | 31 | 30 | 16 | 2 | 1 | 0 | 0 | 0 | 0 | 3.24 |
| Doail* | 3172 | 161 | 517 | 857 | 878 | 432 | 193 | 74 | 31 | 17 | 7 | 5 | 3.67 |
| Doail | 1520 | 90 | 269 | 385 | 397 | 208 | 106 | 40 | 15 | 6 | 2 | 2 | 3.65 |
| Gobindapur | 326 | 8 | 42 | 86 | 85 | 48 | 31 | 10 | 8 | 5 | 2 | 1 | 4.07 |
| Kazir Sadar | 119 | 3 | 16 | 31 | 37 | 18 | 12 | 2 | 0 | 0 | 0 | 0 | 3.80 |
| Krishnapur | 326 | 29 | 41 | 86 | 111 | 41 | 8 | 8 | 1 | 1 | 0 | 0 | 3.49 |
| Panchanandapur | 167 | 1 | 38 | 66 | 42 | 17 | 3 | 0 | 0 | 0 | 0 | 0 | 3.27 |
| Parmnandapur | 313 | 11 | 51 | 86 | 93 | 45 | 12 | 5 | 3 | 3 | 2 | 2 | 3.73 |
| Ramanandapur | 283 | 10 | 39 | 88 | 85 | 40 | 12 | 3 | 3 | 2 | 1 | 0 | 3.66 |
| Rampur | 118 | 9 | 21 | 29 | 28 | 15 | 9 | 6 | 1 | 0 | 0 | 0 | 3.64 |
| Dolbhiti* | 858 | 55 | 137 | 217 | 236 | 121 | 52 | 27 | 7 | 4 | 2 | 0 | 3.66 |
| Dolbhiti | 686 | 47 | 101 | 167 | 187 | 102 | 46 | 24 | 7 | 3 | 2 | 0 | 3.72 |
| Harkhali | 172 | 8 | 36 | 50 | 49 | 19 | 6 | 3 | 0 | 1 | 0 | 0 | 3.41 |
| Gramnikai* | 623 | 24 | 101 | 182 | 172 | 94 | 30 | 11 | 4 | 2 | 3 | 0 | 3.64 |
| Adachaki | 282 | 14 | 45 | 74 | 86 | 40 | 13 | 5 | 2 | 2 | 1 | 0 | 3.64 |
| Gramnikai | 263 | 9 | 49 | 83 | 55 | 47 | 12 | 4 | 2 | 0 | 2 | 0 | 3.60 |
| Mahishakandi | 78 | 1 | 7 | 25 | 31 | 7 | 5 | 2 | 0 | 0 | 0 | 0 | 3.76 |
| Hasra Majhnail* | 1318 | 44 | 188 | 335 | 400 | 202 | 88 | 38 | 11 | 5 | 4 | 3 | 3.82 |
| Hasra | 372 | 14 | 55 | 64 | 117 | 63 | 31 | 17 | 3 | 4 | 1 | 3 | 4.07 |
| Majalia | 782 | 25 | 113 | 210 | 234 | 119 | 51 | 18 | 8 | 1 | 3 | 0 | 3.77 |
| Prasadpur | 164 | 5 | 20 | 61 | 49 | 20 | 6 | 3 | 0 | 0 | 0 | 0 | 3.54 |
| Hatbari* | 1294 | 67 | 174 | 352 | 350 | 191 | 107 | 29 | 15 | 5 | 3 | 1 | 3.77 |
| Char Hatbari | 482 | 24 | 61 | 111 | 134 | 85 | 49 | 10 | 5 | 1 | 2 | 0 | 3.89 |
| Hatbari | 812 | 43 | 113 | 241 | 216 | 106 | 58 | 19 | 10 | 4 | 1 | 1 | 3.70 |
| Rayderpara* | 1045 | 79 | 202 | 285 | 271 | 137 | 39 | 18 | 8 | 1 | 2 | 3 | 3.45 |
| Rayderpara | 823 | 54 | 148 | 227 | 217 | 120 | 33 | 15 | 6 | 0 | 1 | 2 | 3.51 |
| Udnapura | 222 | 25 | 54 | 58 | 54 | 17 | 6 | 3 | 2 | 1 | 1 | 1 | 3.23 |
| Sasharbal* | 153 | 3 | 5 | 30 | 48 | 41 | 13 | 8 | 2 | 0 | 1 | 2 | 4.46 |
| Tangail Rajibdia* | 120 | 8 | 17 | 31 | 38 | 18 | 6 | 1 | 1 | 0 | 0 | 0 | 3.57 |
| Kamrabad Union | 4475 | 179 | 598 | 1032 | 1172 | 795 | 374 | 171 | 76 | 40 | 17 | 21 | 4.02 |
| Rural | 4475 | 179 | 598 | 1032 | 1172 | 795 | 374 | 171 | 76 | 40 | 17 | 21 | 4.02 |
| Urban | 0 | 0 | 0 | 0 | 0 | 0 | 0 | 0 | 0 | 0 | 0 | 0 | 0.00 |
| Banda Baula* | 14 | 2 | 1 | 3 | 3 | 2 | 3 | 0 | 0 | 0 | 0 | 0 | 3.79 |
| Barabaria* | 803 | 43 | 115 | 189 | 214 | 148 | 56 | 27 | 3 | 4 | 2 | 2 | 3.82 |
| Barabaria | 694 | 37 | 99 | 163 | 193 | 117 | 52 | 23 | 2 | 4 | 2 | 2 | 3.82 |
| Bir Barabaria | 109 | 6 | 16 | 26 | 21 | 31 | 4 | 4 | 1 | 0 | 0 | 0 | 3.81 |
| Binjail (1st Khanda)* | 267 | 11 | 46 | 67 | 62 | 42 | 19 | 14 | 5 | 1 | 0 | 0 | 3.83 |
| Binjail (Part-1) | 267 | 11 | 46 | 67 | 62 | 42 | 19 | 14 | 5 | 1 | 0 | 0 | 3.83 |
| Binjail (2nd Khanda)* | 33 | 5 | 5 | 9 | 5 | 6 | 2 | 1 | 0 | 0 | 0 | 0 | 3.36 |
| Binjail (Part-2) | 33 | 5 | 5 | 9 | 5 | 6 | 2 | 1 | 0 | 0 | 0 | 0 | 3.36 |
| Char Dharabarsha* | 155 | 3 | 16 | 29 | 35 | 35 | 17 | 10 | 6 | 1 | 1 | 2 | 4.50 |
| Dharabarsha (1st Khanda)* | 44 | 0 | 7 | 23 | 7 | 4 | 3 | 0 | 0 | 0 | 0 | 0 | 3.39 |
| Dharabarsha (Part-1) | 44 | 0 | 7 | 23 | 7 | 4 | 3 | 0 | 0 | 0 | 0 | 0 | 3.39 |
| Dharabarsha (2nd Khanda)* | 37 | 2 | 5 | 4 | 11 | 8 | 4 | 3 | 0 | 0 | 0 | 0 | 4.14 |
| Dharabarsha (2nd Portion) | 37 | 2 | 5 | 4 | 11 | 8 | 4 | 3 | 0 | 0 | 0 | 0 | 4.14 |
| Goniarpura Dharabarsha (3rd Khanda)* | 410 | 14 | 50 | 97 | 111 | 67 | 35 | 15 | 10 | 5 | 2 | 4 | 4.14 |
| Goniarpura Dharabarsha (Part-3) | 410 | 14 | 50 | 97 | 111 | 67 | 35 | 15 | 10 | 5 | 2 | 4 | 4.14 |
| Gopinathpur Bayshing* | 67 | 0 | 18 | 12 | 19 | 9 | 5 | 2 | 1 | 0 | 1 | 0 | 3.81 |
| Gopinath Bayshing | 67 | 0 | 18 | 12 | 19 | 9 | 5 | 2 | 1 | 0 | 1 | 0 | 3.81 |
| Helenchabari* | 428 | 13 | 50 | 105 | 108 | 81 | 30 | 20 | 11 | 6 | 3 | 1 | 4.14 |
| Kandarpara* | 41 | 0 | 9 | 8 | 6 | 11 | 4 | 3 | 0 | 0 | 0 | 0 | 4.05 |

| Administrative Unit, Location and Community | General Household | Household Comprising | | | | | | | | | | | Average Household Size |
|--|----------------------|----------------------|-------------|-------------|-------------|-------------|------------|------------|------------|-----------|-----------|------------|------------------------------|
| | | 1-Person | 2-Person | 3-Person | 4-Person | 5-Person | 6-Person | 7-Person | 8-Person | 9-Person | 10-Person | 10-Person+ | |
| 1 | 2 | 3 | 4 | 5 | 6 | 7 | 8 | 9 | 10 | 11 | 12 | 13 | 14 |
| Kandarpara Baruna* | 287 | 13 | 46 | 75 | 75 | 45 | 19 | 4 | 5 | 3 | 2 | 0 | 3.78 |
| Kayra* | 207 | 5 | 22 | 42 | 63 | 38 | 24 | 5 | 4 | 2 | 0 | 2 | 4.19 |
| Niugir Tengar* | 126 | 5 | 10 | 24 | 39 | 18 | 10 | 9 | 2 | 6 | 2 | 1 | 4.50 |
| Panchbari Decree* | 171 | 3 | 15 | 30 | 48 | 35 | 19 | 9 | 8 | 1 | 0 | 3 | 4.58 |
| Soakair* | 776 | 31 | 116 | 184 | 197 | 140 | 66 | 22 | 9 | 7 | 3 | 1 | 3.90 |
| Sonakanda* | 303 | 11 | 36 | 56 | 88 | 52 | 31 | 16 | 7 | 3 | 1 | 2 | 4.21 |
| Swadhinabari* | 187 | 11 | 18 | 50 | 43 | 31 | 20 | 9 | 3 | 0 | 0 | 2 | 4.04 |
| Syedpur* | 119 | 7 | 13 | 25 | 38 | 23 | 7 | 2 | 2 | 1 | 0 | 1 | 3.93 |
| Mahadan Union | 10047 | 608 | 1661 | 2159 | 2648 | 1574 | 800 | 343 | 142 | 51 | 34 | 27 | 3.82 |
| Rural | 10047 | 608 | 1661 | 2159 | 2648 | 1574 | 800 | 343 | 142 | 51 | 34 | 27 | 3.82 |
| Urban | 0 | 0 | 0 | 0 | 0 | 0 | 0 | 0 | 0 | 0 | 0 | 0 | 0.00 |
| Banagram* | 1214 | 102 | 245 | 292 | 291 | 171 | 68 | 31 | 7 | 4 | 2 | 1 | 3.49 |
| Banagram | 866 | 79 | 175 | 221 | 191 | 125 | 43 | 21 | 6 | 3 | 2 | 0 | 3.44 |
| Shyamerpara | 348 | 23 | 70 | 71 | 100 | 46 | 25 | 10 | 1 | 1 | 0 | 1 | 3.60 |
| Banshbari* | 376 | 30 | 47 | 47 | 123 | 55 | 43 | 15 | 11 | 1 | 1 | 3 | 4.09 |
| Bara Shara* | 286 | 11 | 36 | 56 | 71 | 45 | 35 | 18 | 7 | 1 | 3 | 3 | 4.31 |
| Bil Balia* | 1053 | 63 | 185 | 221 | 277 | 163 | 85 | 38 | 11 | 5 | 4 | 1 | 3.78 |
| Hiranyabari* | 280 | 21 | 49 | 67 | 61 | 49 | 18 | 12 | 1 | 0 | 1 | 1 | 3.68 |
| Hirannabari | 280 | 21 | 49 | 67 | 61 | 49 | 18 | 12 | 1 | 0 | 1 | 1 | 3.68 |
| Husnabad* | 273 | 25 | 45 | 68 | 60 | 38 | 21 | 9 | 5 | 1 | 1 | 0 | 3.65 |
| Jhingarbhita* | 88 | 7 | 14 | 21 | 29 | 12 | 3 | 1 | 0 | 0 | 0 | 1 | 3.52 |
| Karbari* | 320 | 19 | 53 | 58 | 92 | 51 | 22 | 14 | 8 | 2 | 1 | 0 | 3.89 |
| Kargram* | 894 | 36 | 134 | 198 | 244 | 145 | 79 | 31 | 13 | 5 | 5 | 4 | 3.97 |
| Khaguria* | 646 | 27 | 101 | 141 | 184 | 108 | 46 | 24 | 11 | 3 | 0 | 1 | 3.87 |
| Kodla* | 103 | 12 | 15 | 23 | 24 | 13 | 7 | 3 | 2 | 2 | 1 | 1 | 3.80 |
| Mahadan* | 963 | 55 | 165 | 228 | 248 | 153 | 63 | 29 | 11 | 4 | 4 | 3 | 3.74 |
| Matiajani* | 317 | 26 | 53 | 70 | 80 | 48 | 21 | 12 | 4 | 3 | 0 | 0 | 3.69 |
| Naldair* | 322 | 20 | 60 | 64 | 85 | 48 | 25 | 14 | 3 | 1 | 0 | 2 | 3.79 |
| Raghunathpur* | 325 | 16 | 45 | 66 | 92 | 52 | 33 | 13 | 5 | 1 | 1 | 1 | 3.98 |
| Rajibdia* | 119 | 8 | 25 | 37 | 20 | 16 | 8 | 3 | 1 | 1 | 0 | 0 | 3.49 |
| Sanakair* | 840 | 33 | 142 | 172 | 220 | 146 | 80 | 20 | 13 | 6 | 5 | 3 | 3.94 |
| Dholochara | 81 | 1 | 16 | 12 | 24 | 12 | 6 | 4 | 3 | 0 | 2 | 1 | 4.28 |
| Sanakair | 574 | 25 | 90 | 115 | 136 | 113 | 63 | 15 | 9 | 4 | 2 | 2 | 3.99 |
| Shibpur | 185 | 7 | 36 | 45 | 60 | 21 | 11 | 1 | 1 | 2 | 1 | 0 | 3.61 |
| Sengua* | 1403 | 84 | 224 | 301 | 393 | 216 | 110 | 42 | 21 | 8 | 2 | 2 | 3.79 |
| Uchchagram* | 225 | 13 | 23 | 29 | 54 | 45 | 33 | 14 | 8 | 3 | 3 | 0 | 4.46 |
| Pingna Union | 7285 | 366 | 1062 | 1655 | 1852 | 1242 | 601 | 264 | 133 | 54 | 28 | 28 | 3.94 |
| Rural | 6630 | 327 | 971 | 1506 | 1691 | 1136 | 554 | 235 | 116 | 49 | 22 | 23 | 3.93 |
| Urban | 655 | 39 | 91 | 149 | 161 | 106 | 47 | 29 | 17 | 5 | 6 | 5 | 4.01 |
| Baraipatal* | 1511 | 87 | 258 | 359 | 388 | 223 | 113 | 47 | 24 | 5 | 5 | 2 | 3.75 |
| Baraipatal | 818 | 44 | 129 | 174 | 215 | 137 | 67 | 29 | 15 | 3 | 4 | 1 | 3.88 |
| Fuladherpara | 693 | 43 | 129 | 185 | 173 | 86 | 46 | 18 | 9 | 2 | 1 | 1 | 3.59 |
| Bashuria* | 1109 | 59 | 140 | 267 | 289 | 203 | 82 | 35 | 18 | 10 | 4 | 2 | 3.92 |
| Bashuria | 214 | 11 | 29 | 46 | 56 | 42 | 17 | 8 | 2 | 1 | 1 | 1 | 3.95 |
| Narpara | 364 | 12 | 47 | 83 | 97 | 66 | 30 | 13 | 8 | 5 | 2 | 1 | 4.08 |
| Padmapur | 179 | 19 | 31 | 45 | 46 | 26 | 7 | 2 | 3 | 0 | 0 | 0 | 3.41 |
| Radhanagar | 352 | 17 | 33 | 93 | 90 | 69 | 28 | 12 | 5 | 4 | 1 | 0 | 3.99 |
| Char Bashuria* | 8 | 0 | 1 | 3 | 1 | 3 | 0 | 0 | 0 | 0 | 0 | 0 | 3.75 |
| Dari Meiya* | 364 | 15 | 67 | 95 | 92 | 49 | 27 | 12 | 5 | 1 | 0 | 1 | 3.74 |
| Kabulibari* | 21 | 0 | 1 | 6 | 9 | 1 | 1 | 0 | 2 | 1 | 0 | 0 | 4.38 |
| Khas Baliamenda* | 81 | 2 | 9 | 15 | 12 | 24 | 11 | 4 | 4 | 0 | 0 | 0 | 4.43 |
| Medur* | 379 | 23 | 57 | 91 | 90 | 61 | 32 | 11 | 3 | 8 | 3 | 0 | 3.88 |
| Meiya* | 484 | 12 | 57 | 109 | 131 | 93 | 54 | 18 | 4 | 2 | 0 | 4 | 4.13 |
| Nalsunda* | 1332 | 50 | 174 | 277 | 334 | 264 | 116 | 68 | 25 | 13 | 5 | 6 | 4.13 |
| Balia Menda | 339 | 21 | 55 | 84 | 85 | 52 | 19 | 13 | 2 | 6 | 0 | 2 | 3.78 |
| Dakatia Menda | 22 | 0 | 0 | 5 | 6 | 5 | 3 | 2 | 1 | 0 | 0 | 0 | 4.73 |
| Mirkutir | 406 | 13 | 44 | 78 | 98 | 89 | 44 | 21 | 15 | 3 | 1 | 0 | 4.29 |
| Nalsanda | 565 | 16 | 75 | 110 | 145 | 118 | 50 | 32 | 7 | 4 | 4 | 4 | 4.20 |
| Pingna* | 1341 | 79 | 207 | 284 | 345 | 215 | 118 | 40 | 31 | 9 | 5 | 8 | 3.92 |
| Raspal* | 655 | 39 | 91 | 149 | 161 | 106 | 47 | 29 | 17 | 5 | 6 | 5 | 4.01 |
| Gopalganj Kawamara | 559 | 35 | 80 | 130 | 135 | 85 | 42 | 25 | 13 | 4 | 5 | 5 | 3.98 |
| Raspal | 96 | 4 | 11 | 19 | 26 | 21 | 5 | 4 | 4 | 1 | 1 | 0 | 4.18 |

| Administrative Unit, Location and Community | General Household | Household Comprising | | | | | | | | | | | Average Household Size |
|--|----------------------|----------------------|-------------|-------------|-------------|-------------|------------|------------|------------|-----------|-----------|------------|------------------------------|
| | | 1-Person | 2-Person | 3-Person | 4-Person | 5-Person | 6-Person | 7-Person | 8-Person | 9-Person | 10-Person | 10-Person+ | |
| 1 | 2 | 3 | 4 | 5 | 6 | 7 | 8 | 9 | 10 | 11 | 12 | 13 | 14 |
| Pogaldigha Union | 14513 | 750 | 2169 | 3568 | 4020 | 2290 | 991 | 408 | 162 | 66 | 51 | 38 | 3.79 |
| Rural | 11934 | 609 | 1790 | 2959 | 3300 | 1847 | 828 | 337 | 128 | 56 | 48 | 32 | 3.79 |
| Urban | 2579 | 141 | 379 | 609 | 720 | 443 | 163 | 71 | 34 | 10 | 3 | 6 | 3.78 |
| Binnafair* | 3668 | 206 | 575 | 918 | 976 | 592 | 235 | 89 | 29 | 25 | 12 | 11 | 3.74 |
| Bagarpar | 833 | 51 | 153 | 207 | 218 | 133 | 41 | 18 | 6 | 2 | 0 | 4 | 3.60 |
| Binnafair | 335 | 12 | 45 | 88 | 94 | 52 | 23 | 10 | 3 | 4 | 4 | 0 | 3.91 |
| Chakpara | 263 | 17 | 48 | 77 | 62 | 39 | 14 | 5 | 0 | 1 | 0 | 0 | 3.48 |
| Gobindanagar | 535 | 30 | 100 | 143 | 131 | 78 | 35 | 8 | 7 | 3 | 0 | 0 | 3.59 |
| Monarpara | 436 | 25 | 58 | 101 | 130 | 72 | 28 | 13 | 5 | 2 | 2 | 0 | 3.81 |
| Patabuga | 244 | 20 | 31 | 61 | 56 | 41 | 20 | 6 | 3 | 4 | 1 | 1 | 3.86 |
| Putiarpar | 653 | 30 | 93 | 168 | 186 | 107 | 42 | 15 | 3 | 5 | 1 | 3 | 3.79 |
| Sancharpar | 276 | 19 | 45 | 57 | 72 | 42 | 25 | 7 | 2 | 4 | 2 | 1 | 3.86 |
| Shimultair | 93 | 2 | 2 | 16 | 27 | 28 | 7 | 7 | 0 | 0 | 2 | 2 | 4.72 |
| Brahmanjani* | 179 | 4 | 20 | 39 | 56 | 32 | 16 | 7 | 2 | 1 | 0 | 2 | 4.13 |
| Damodarpar* | 754 | 37 | 138 | 219 | 196 | 101 | 42 | 12 | 4 | 2 | 1 | 2 | 3.55 |
| Chechiabadha | 181 | 17 | 21 | 42 | 49 | 29 | 13 | 4 | 2 | 1 | 1 | 2 | 3.81 |
| Damodarpar | 573 | 20 | 117 | 177 | 147 | 72 | 29 | 8 | 2 | 1 | 0 | 0 | 3.47 |
| Malipara* | 1624 | 38 | 210 | 367 | 480 | 266 | 150 | 64 | 22 | 7 | 13 | 7 | 4.07 |
| Manikpatal* | 155 | 0 | 28 | 46 | 42 | 21 | 10 | 3 | 2 | 1 | 2 | 0 | 3.83 |
| Pogaldigha* | 5198 | 301 | 780 | 1288 | 1455 | 769 | 347 | 147 | 65 | 19 | 18 | 9 | 3.75 |
| Charpara | 277 | 32 | 60 | 72 | 58 | 29 | 14 | 7 | 2 | 1 | 1 | 1 | 3.34 |
| Duriarbhita | 492 | 16 | 71 | 98 | 147 | 88 | 37 | 17 | 13 | 2 | 2 | 1 | 4.01 |
| Gobindapatal | 172 | 1 | 17 | 49 | 43 | 25 | 18 | 8 | 6 | 2 | 2 | 1 | 4.30 |
| Kandarpara | 557 | 29 | 81 | 145 | 157 | 77 | 42 | 9 | 10 | 3 | 1 | 3 | 3.78 |
| Kuranipara | 168 | 8 | 18 | 37 | 40 | 42 | 16 | 5 | 1 | 1 | 0 | 0 | 4.01 |
| Pakhimara | 1127 | 89 | 177 | 336 | 331 | 130 | 38 | 11 | 8 | 2 | 4 | 1 | 3.43 |
| Palisha | 392 | 18 | 70 | 108 | 104 | 45 | 25 | 14 | 6 | 0 | 2 | 0 | 3.67 |
| Pogaldigha | 1100 | 45 | 153 | 237 | 322 | 184 | 91 | 45 | 12 | 6 | 4 | 1 | 3.94 |
| Ramchandraxhali | 270 | 15 | 56 | 62 | 72 | 32 | 18 | 10 | 2 | 1 | 2 | 0 | 3.64 |
| Tarakandi | 643 | 48 | 77 | 144 | 181 | 117 | 48 | 21 | 5 | 1 | 0 | 1 | 3.79 |
| Rudra Bayra* | 2579 | 141 | 379 | 609 | 720 | 443 | 163 | 71 | 34 | 10 | 3 | 6 | 3.78 |
| Baishar Charpara | 159 | 16 | 18 | 29 | 52 | 23 | 9 | 7 | 3 | 2 | 0 | 0 | 3.82 |
| Bayra | 707 | 33 | 111 | 179 | 186 | 122 | 40 | 19 | 11 | 3 | 0 | 3 | 3.78 |
| Gachh Bayra | 403 | 14 | 50 | 84 | 123 | 80 | 31 | 15 | 1 | 3 | 0 | 2 | 3.99 |
| Gendarpara | 530 | 35 | 85 | 124 | 145 | 87 | 29 | 11 | 11 | 1 | 1 | 1 | 3.70 |
| Rudra Bayra | 780 | 43 | 115 | 193 | 214 | 131 | 54 | 19 | 8 | 1 | 2 | 0 | 3.73 |
| Takuria* | 356 | 23 | 39 | 82 | 95 | 66 | 28 | 15 | 4 | 1 | 2 | 1 | 3.94 |
| Satpoa Union | 8314 | 282 | 1099 | 1880 | 2346 | 1507 | 664 | 294 | 116 | 66 | 26 | 34 | 4.00 |
| Rural | 8314 | 282 | 1099 | 1880 | 2346 | 1507 | 664 | 294 | 116 | 66 | 26 | 34 | 4.00 |
| Urban | 0 | 0 | 0 | 0 | 0 | 0 | 0 | 0 | 0 | 0 | 0 | 0 | 0.00 |
| Adra* | 1411 | 43 | 177 | 338 | 395 | 262 | 109 | 51 | 17 | 10 | 1 | 8 | 4.00 |
| Baghmara* | 423 | 9 | 23 | 74 | 127 | 108 | 39 | 26 | 8 | 5 | 2 | 2 | 4.48 |
| Char Jamira* | 487 | 32 | 71 | 103 | 129 | 94 | 36 | 14 | 4 | 2 | 1 | 1 | 3.81 |
| Chhataria* | 914 | 19 | 100 | 185 | 243 | 210 | 86 | 38 | 17 | 9 | 5 | 2 | 4.24 |
| Chuniapatal* | 871 | 29 | 91 | 210 | 242 | 161 | 72 | 29 | 20 | 9 | 4 | 4 | 4.11 |
| Daserbari* | 221 | 2 | 20 | 54 | 70 | 38 | 25 | 7 | 2 | 1 | 1 | 1 | 4.16 |
| Dighalkandi* | 86 | 1 | 16 | 21 | 26 | 14 | 4 | 4 | 0 | 0 | 0 | 0 | 3.74 |
| Kunairpara* | 138 | 10 | 30 | 46 | 34 | 12 | 4 | 1 | 0 | 0 | 1 | 0 | 3.22 |
| Nagda* | 139 | 8 | 24 | 27 | 41 | 16 | 13 | 6 | 0 | 1 | 1 | 2 | 3.94 |
| Nandina* | 524 | 17 | 100 | 123 | 142 | 71 | 36 | 19 | 6 | 7 | 1 | 2 | 3.82 |
| Rouha* | 976 | 46 | 170 | 252 | 290 | 140 | 55 | 16 | 7 | 0 | 0 | 0 | 3.59 |
| Khalishakuri | 130 | 10 | 11 | 23 | 36 | 32 | 9 | 5 | 4 | 0 | 0 | 0 | 4.05 |
| Rouha | 846 | 36 | 159 | 229 | 254 | 108 | 46 | 11 | 3 | 0 | 0 | 0 | 3.52 |
| Sarishabari* | 1322 | 39 | 178 | 288 | 387 | 233 | 101 | 56 | 19 | 10 | 3 | 8 | 4.04 |
| Char Sarishabari | 1322 | 39 | 178 | 288 | 387 | 233 | 101 | 56 | 19 | 10 | 3 | 8 | 4.04 |
| Shinguria* | 170 | 6 | 29 | 43 | 42 | 31 | 14 | 4 | 1 | 0 | 0 | 0 | 3.74 |
| Shishua* | 524 | 16 | 54 | 88 | 140 | 107 | 64 | 21 | 13 | 12 | 6 | 3 | 4.43 |
| Tangail Diar Krishnai* | 108 | 5 | 16 | 28 | 38 | 10 | 6 | 2 | 2 | 0 | 0 | 1 | 3.70 |

PHC 2022: SDG Indicators by Union

| Union and Location | SDG Indicators | | | | | | | | | | | | | | | | | | | | | |
|------------------------------|---|--------------|--------------|-----------------------------------|--------------|--------------|--------------------------------------|--|-------------------------------|--------------------|-------------------------------|--------------|--------------|------------------------------|--------------|--------------|---------------------|-------------|-------------|------------------------|--------------|--------------|
| | Participation in Organized Learning (4.2.2) | | | Ownership of mobile phone (5.b.1) | | | Basic Sanitation Service (6.2.1 (a)) | Basic Handwashing Facilities (6.2.1 (b)) | Access to Electricity (7.1.1) | Clean Fuel (7.1.2) | NEET Youth Population (8.6.1) | | | Financial Inclusion (8.10.2) | | | Urban Slum (11.1.1) | | | Internet User (17.8.1) | | |
| | Total | Male | Female | Total | Male | Female | | | | | Total | Male | Female | Total | Male | Female | Total | Male | Female | Total | Male | Female |
| 1 | 2 | 3 | 4 | 5 | 6 | 7 | 8 | 9 | 10 | 11 | 12 | 13 | 14 | 15 | 16 | 17 | 18 | 19 | 20 | 21 | 22 | 23 |
| Jamalpur | 53.74 | 52.91 | 54.60 | 49.87 | 63.04 | 37.50 | 49.10 | 57.72 | 99.23 | 7.05 | 34.73 | 14.06 | 52.42 | 42.98 | 56.47 | 30.81 | 0.25 | 0.25 | 0.26 | 19.55 | 27.04 | 12.52 |
| Rural | 53.18 | 52.56 | 53.82 | 48.68 | 62.47 | 35.77 | 47.53 | 55.99 | 99.19 | 2.69 | 35.36 | 14.44 | 53.37 | 41.64 | 55.20 | 29.45 | - | - | - | 17.56 | 24.87 | 10.72 |
| Urban | 55.44 | 53.97 | 56.99 | 53.24 | 64.66 | 42.43 | 53.55 | 62.64 | 99.35 | 19.47 | 33.04 | 13.02 | 49.91 | 46.74 | 60.00 | 34.67 | 0.25 | 0.25 | 0.26 | 25.18 | 33.14 | 17.65 |
| Bakshiganj Upazila | 51.03 | 49.74 | 52.33 | 44.65 | 59.71 | 30.66 | 48.73 | 45.64 | 99.11 | 3.83 | 38.52 | 14.83 | 57.56 | 42.70 | 58.35 | 28.78 | 0.00 | 0.00 | 0.00 | 14.10 | 21.28 | 7.44 |
| Rural | 49.63 | 48.72 | 50.58 | 44.08 | 59.27 | 30.02 | 50.92 | 52.87 | 99.03 | 1.96 | 38.34 | 14.91 | 56.94 | 40.95 | 56.91 | 26.88 | - | - | - | 12.21 | 18.97 | 5.95 |
| Urban | 52.77 | 51.05 | 54.46 | 45.33 | 60.22 | 31.43 | 46.10 | 36.97 | 99.20 | 6.08 | 38.72 | 14.74 | 58.29 | 44.79 | 60.06 | 31.08 | 0.00 | 0.00 | 0.00 | 16.37 | 24.03 | 9.22 |
| Bakshiganj Paurashava | 53.82 | 49.91 | 57.86 | 48.71 | 61.95 | 36.25 | 47.66 | 43.04 | 99.05 | 11.34 | 41.19 | 16.50 | 60.48 | 49.53 | 64.72 | 35.82 | 0.00 | 0.00 | 0.00 | 21.78 | 30.31 | 13.75 |
| Ward No. 01 | 44.44 | 32.31 | 59.62 | 46.55 | 61.22 | 32.24 | 42.03 | 34.02 | 99.83 | 2.18 | 42.04 | 16.62 | 63.17 | 41.54 | 59.96 | 24.91 | 0.00 | 0.00 | 0.00 | 12.84 | 20.37 | 5.49 |
| Ward No. 02 | 46.32 | 30.95 | 58.49 | 45.74 | 60.87 | 31.92 | 52.05 | 39.48 | 98.71 | 2.64 | 41.47 | 19.73 | 58.02 | 49.91 | 63.41 | 37.76 | 0.00 | 0.00 | 0.00 | 21.73 | 29.24 | 14.87 |
| Ward No. 03 | 51.43 | 50.00 | 52.63 | 47.54 | 61.38 | 34.34 | 49.56 | 17.65 | 98.57 | 2.42 | 47.85 | 15.22 | 75.30 | 50.15 | 67.31 | 34.68 | 0.00 | 0.00 | 0.00 | 17.15 | 27.87 | 6.92 |
| Ward No. 04 | 52.67 | 49.32 | 56.90 | 50.31 | 62.00 | 39.28 | 42.25 | 43.61 | 98.76 | 18.25 | 39.51 | 15.11 | 59.59 | 47.05 | 61.36 | 34.13 | 0.00 | 0.00 | 0.00 | 22.44 | 31.48 | 13.90 |
| Ward No. 05 | 50.94 | 43.40 | 58.49 | 54.11 | 66.35 | 42.36 | 57.13 | 63.10 | 99.09 | 26.01 | 32.01 | 15.48 | 46.14 | 58.78 | 75.23 | 43.26 | 0.00 | 0.00 | 0.00 | 33.49 | 42.87 | 24.49 |
| Ward No. 06 | 56.90 | 56.18 | 57.65 | 45.39 | 57.85 | 33.85 | 53.48 | 44.17 | 98.72 | 13.42 | 42.15 | 16.49 | 61.44 | 45.41 | 59.86 | 32.66 | 0.00 | 0.00 | 0.00 | 19.39 | 26.63 | 12.69 |
| Ward No. 07 | 55.38 | 54.69 | 56.06 | 54.42 | 66.82 | 42.56 | 56.03 | 53.22 | 99.50 | 17.86 | 39.49 | 14.23 | 58.28 | 56.21 | 72.63 | 40.99 | 0.00 | 0.00 | 0.00 | 28.15 | 37.49 | 19.22 |
| Ward No. 08 | 69.59 | 73.61 | 65.79 | 46.16 | 60.60 | 32.90 | 35.58 | 37.02 | 99.01 | 3.44 | 47.30 | 19.86 | 68.16 | 52.50 | 66.34 | 40.05 | 0.00 | 0.00 | 0.00 | 17.74 | 26.54 | 9.66 |
| Ward No. 09 | 45.33 | 43.90 | 47.06 | 45.85 | 59.92 | 32.88 | 40.90 | 39.68 | 99.34 | 3.32 | 40.50 | 16.22 | 57.21 | 40.47 | 52.64 | 30.04 | 0.00 | 0.00 | 0.00 | 18.56 | 25.74 | 11.94 |
| Bagarchar Union | 55.38 | 53.46 | 57.12 | 43.02 | 59.85 | 27.83 | 41.06 | 44.57 | 98.84 | 0.82 | 37.37 | 14.21 | 55.43 | 42.34 | 59.31 | 27.67 | 0.00 | 0.00 | 0.00 | 10.62 | 17.40 | 4.51 |
| Bakshiganj Union | 44.44 | 43.55 | 45.45 | 44.94 | 60.13 | 30.79 | 51.26 | 41.75 | 98.75 | 2.13 | 34.51 | 13.63 | 52.77 | 47.22 | 64.95 | 31.36 | 0.00 | 0.00 | 0.00 | 14.58 | 22.06 | 7.61 |
| Battajore Union | 62.80 | 62.13 | 63.37 | 45.71 | 60.06 | 32.78 | 60.52 | 55.43 | 98.70 | 3.62 | 36.16 | 14.51 | 53.14 | 37.11 | 51.10 | 25.21 | 0.00 | 0.00 | 0.00 | 12.07 | 18.10 | 6.65 |
| Dhanua Union | 55.73 | 54.46 | 57.08 | 48.65 | 62.79 | 35.66 | 52.91 | 62.28 | 99.00 | 2.95 | 39.46 | 17.73 | 56.48 | 47.65 | 64.43 | 33.07 | 0.00 | 0.00 | 0.00 | 14.41 | 21.25 | 8.13 |
| Merurchar Union | 44.30 | 45.73 | 42.79 | 40.66 | 56.67 | 25.55 | 40.00 | 27.92 | 99.52 | 1.19 | 40.13 | 15.22 | 61.11 | 38.64 | 53.88 | 24.77 | 0.00 | 0.00 | 0.00 | 10.55 | 17.04 | 4.43 |
| Nilakkhia Union | 36.54 | 36.42 | 36.68 | 41.68 | 55.87 | 28.40 | 56.87 | 54.24 | 99.37 | 1.88 | 34.28 | 12.27 | 52.78 | 37.48 | 51.16 | 25.30 | 0.00 | 0.00 | 0.00 | 11.70 | 18.38 | 5.44 |
| Sadhurpara Union | 54.40 | 54.32 | 54.49 | 43.50 | 60.37 | 27.36 | 50.22 | 46.07 | 99.44 | 1.31 | 40.17 | 13.38 | 61.86 | 40.24 | 57.20 | 24.55 | 0.00 | 0.00 | 0.00 | 13.47 | 21.15 | 6.13 |
| Dewanganj Upazila | 49.32 | 48.38 | 50.31 | 46.72 | 62.36 | 31.67 | 41.41 | 48.66 | 98.67 | 2.49 | 37.68 | 16.22 | 56.87 | 38.89 | 54.32 | 24.56 | 0.48 | 0.46 | 0.49 | 15.29 | 22.99 | 7.88 |
| Rural | 48.22 | 47.31 | 49.16 | 45.41 | 61.65 | 29.69 | 37.38 | 44.82 | 98.64 | 1.19 | 38.58 | 17.22 | 57.76 | 36.98 | 52.50 | 22.43 | - | - | - | 13.86 | 21.19 | 6.76 |
| Urban | 53.02 | 51.84 | 54.34 | 50.62 | 64.53 | 37.49 | 53.49 | 60.18 | 98.79 | 6.37 | 35.01 | 13.24 | 54.24 | 44.47 | 59.71 | 30.67 | 0.48 | 0.46 | 0.49 | 19.56 | 28.45 | 11.17 |
| Dewanganj Paurashava | 53.47 | 52.40 | 54.72 | 51.31 | 63.89 | 39.51 | 52.06 | 62.81 | 98.43 | 9.43 | 34.11 | 12.89 | 52.11 | 48.47 | 63.68 | 34.93 | 0.83 | 0.82 | 0.85 | 20.62 | 29.56 | 12.22 |
| Ward No. 01 | 51.43 | 45.95 | 57.58 | 55.19 | 67.52 | 44.49 | 71.70 | 77.58 | 99.02 | 6.37 | 33.38 | 11.97 | 49.88 | 52.15 | 64.67 | 41.50 | 0.51 | 0.44 | 0.58 | 19.60 | 28.39 | 11.97 |
| Ward No. 02 | 37.33 | 36.84 | 37.84 | 45.74 | 61.16 | 31.89 | 29.71 | 70.16 | 99.54 | 3.74 | 36.77 | 15.00 | 54.47 | 38.20 | 51.43 | 26.90 | 0.00 | 0.00 | 0.00 | 14.62 | 22.39 | 7.56 |
| Ward No. 03 | 39.32 | 42.67 | 33.33 | 42.57 | 57.38 | 27.56 | 49.84 | 60.61 | 98.99 | 4.60 | 39.71 | 17.84 | 60.46 | 44.55 | 60.35 | 29.42 | 0.00 | 0.00 | 0.00 | 15.36 | 22.41 | 8.22 |
| Ward No. 04 | 58.59 | 60.32 | 56.92 | 54.40 | 64.89 | 44.07 | 59.88 | 74.90 | 99.37 | 16.91 | 33.42 | 15.19 | 49.60 | 49.18 | 64.45 | 34.83 | 0.00 | 0.00 | 0.00 | 27.70 | 37.97 | 17.58 |
| Ward No. 05 | 53.64 | 55.56 | 51.79 | 54.93 | 67.07 | 43.97 | 53.19 | 51.97 | 94.63 | 19.90 | 28.62 | 11.96 | 40.67 | 55.48 | 69.51 | 43.20 | 1.72 | 1.66 | 1.78 | 27.09 | 36.94 | 18.20 |

| Union and Location | SDG Indicators | | | | | | | | | | | | | | | | | | | | | |
|----------------------------|---|--------------|--------------|-----------------------------------|--------------|--------------|--------------------------------------|--|-------------------------------|--------------------|-------------------------------|--------------|--------------|------------------------------|--------------|--------------|---------------------|-------------|-------------|------------------------|--------------|--------------|
| | Participation in Organized Learning (4.2.2) | | | Ownership of mobile phone (5.b.1) | | | Basic Sanitation Service (6.2.1 (a)) | Basic Handwashing Facilities (6.2.1 (b)) | Access to Electricity (7.1.1) | Clean Fuel (7.1.2) | NEET Youth Population (8.6.1) | | | Financial Inclusion (8.10.2) | | | Urban Slum (11.1.1) | | | Internet User (17.8.1) | | |
| | Total | Male | Female | Total | Male | Female | | | | | Total | Male | Female | Total | Male | Female | Total | Male | Female | Total | Male | Female |
| 1 | 2 | 3 | 4 | 5 | 6 | 7 | 8 | 9 | 10 | 11 | 12 | 13 | 14 | 15 | 16 | 17 | 18 | 19 | 20 | 21 | 22 | 23 |
| Ward No. 06 | 51.22 | 53.85 | 46.67 | 51.79 | 60.16 | 43.25 | 69.44 | 79.45 | 99.93 | 13.07 | 29.00 | 8.18 | 50.38 | 52.03 | 65.51 | 39.86 | 1.89 | 1.97 | 1.81 | 21.38 | 29.65 | 12.94 |
| Ward No. 07 | 60.83 | 56.92 | 65.45 | 49.44 | 63.41 | 36.56 | 40.58 | 50.80 | 98.02 | 3.84 | 36.65 | 10.48 | 57.75 | 45.17 | 63.08 | 29.75 | 2.18 | 2.10 | 2.24 | 16.60 | 25.14 | 8.72 |
| Ward No. 08 | 69.49 | 66.67 | 73.08 | 49.55 | 64.47 | 36.57 | 54.45 | 45.55 | 98.07 | 0.41 | 34.87 | 12.75 | 52.78 | 45.36 | 60.86 | 32.81 | 0.00 | 0.00 | 0.00 | 16.11 | 25.18 | 8.22 |
| Ward No. 09 | 60.23 | 54.35 | 66.67 | 58.01 | 69.15 | 47.64 | 46.13 | 58.23 | 99.16 | 10.82 | 32.10 | 9.21 | 52.40 | 53.30 | 70.06 | 38.08 | 1.14 | 1.17 | 1.11 | 22.79 | 32.92 | 13.37 |
| Bahadurabad Union | 47.06 | 48.16 | 45.95 | 42.28 | 59.57 | 25.04 | 35.11 | 50.41 | 99.11 | 0.80 | 38.08 | 17.57 | 57.39 | 34.18 | 49.84 | 19.07 | 0.00 | 0.00 | 0.00 | 13.40 | 20.50 | 6.33 |
| Char Amkhaoa Union | 48.97 | 48.06 | 49.90 | 48.47 | 64.73 | 33.21 | 46.99 | 50.81 | 99.12 | 2.22 | 39.45 | 18.36 | 58.66 | 37.46 | 52.63 | 23.61 | 0.00 | 0.00 | 0.00 | 17.51 | 25.80 | 9.73 |
| Chikajani Union | 49.34 | 46.97 | 51.96 | 46.96 | 61.33 | 32.57 | 23.70 | 41.80 | 96.82 | 0.69 | 36.93 | 15.04 | 56.97 | 41.21 | 56.40 | 26.42 | 0.00 | 0.00 | 0.00 | 16.05 | 24.50 | 7.59 |
| Chukaibari Union | 52.47 | 45.61 | 59.63 | 49.37 | 62.54 | 36.81 | 26.75 | 30.57 | 95.04 | 1.27 | 36.82 | 15.42 | 55.40 | 49.16 | 62.47 | 36.99 | 0.00 | 0.00 | 0.00 | 15.78 | 23.36 | 8.55 |
| Dangdhara Union | 50.75 | 50.29 | 51.23 | 47.78 | 63.29 | 32.82 | 56.40 | 53.97 | 99.45 | 1.08 | 38.82 | 14.67 | 60.93 | 35.80 | 49.99 | 22.48 | 0.00 | 0.00 | 0.00 | 13.93 | 21.43 | 6.70 |
| Dewanganj Union | 49.48 | 48.57 | 50.42 | 47.99 | 62.24 | 34.17 | 40.46 | 53.17 | 98.62 | 1.93 | 38.50 | 15.06 | 58.55 | 46.06 | 63.14 | 30.17 | 0.00 | 0.00 | 0.00 | 16.57 | 23.81 | 9.56 |
| Hatibhanga Union | 48.10 | 45.80 | 50.56 | 44.66 | 60.98 | 28.89 | 35.30 | 21.70 | 98.45 | 1.37 | 35.55 | 16.73 | 52.19 | 33.89 | 48.73 | 20.06 | 0.00 | 0.00 | 0.00 | 12.73 | 19.94 | 5.77 |
| Par Ramrampur Union | 46.71 | 45.74 | 47.67 | 42.97 | 61.23 | 25.52 | 29.14 | 44.90 | 98.95 | 1.05 | 38.94 | 18.45 | 56.89 | 34.00 | 51.56 | 17.78 | 0.00 | 0.00 | 0.00 | 10.94 | 17.91 | 4.28 |
| Islampur Upazila | 48.17 | 48.09 | 48.26 | 47.66 | 61.77 | 33.85 | 46.81 | 49.30 | 98.70 | 3.30 | 37.56 | 16.71 | 56.48 | 38.02 | 50.85 | 25.86 | 0.48 | 0.48 | 0.48 | 16.96 | 24.32 | 9.76 |
| Rural | 46.60 | 46.90 | 46.30 | 46.42 | 61.02 | 32.03 | 45.91 | 45.00 | 98.57 | 1.61 | 38.23 | 17.69 | 57.34 | 36.66 | 49.58 | 24.27 | - | - | - | 15.57 | 22.79 | 8.45 |
| Urban | 53.42 | 51.95 | 54.99 | 51.42 | 64.09 | 39.30 | 49.57 | 62.50 | 99.11 | 8.51 | 35.50 | 13.52 | 53.95 | 42.10 | 54.71 | 30.50 | 0.48 | 0.48 | 0.48 | 21.18 | 29.02 | 13.68 |
| Islampur Paurashava | 56.33 | 52.35 | 60.52 | 54.14 | 66.31 | 42.65 | 51.90 | 67.22 | 99.50 | 13.16 | 32.87 | 11.20 | 50.77 | 46.14 | 59.19 | 34.16 | 0.87 | 0.87 | 0.86 | 26.20 | 35.21 | 17.67 |
| Ward No. 01 | 60.00 | 49.15 | 71.43 | 53.12 | 68.07 | 39.36 | 47.74 | 77.83 | 99.79 | 20.36 | 32.86 | 8.94 | 52.02 | 50.90 | 67.10 | 35.81 | 0.30 | 0.27 | 0.32 | 28.09 | 38.09 | 18.89 |
| Ward No. 02 | 54.32 | 52.27 | 56.76 | 62.80 | 71.39 | 54.42 | 64.06 | 61.00 | 99.55 | 34.91 | 23.51 | 7.45 | 36.24 | 65.38 | 79.57 | 52.13 | 0.00 | 0.00 | 0.00 | 38.31 | 49.75 | 27.15 |
| Ward No. 03 | 55.22 | 47.22 | 64.52 | 55.78 | 70.87 | 41.77 | 66.31 | 75.74 | 99.35 | 13.64 | 32.27 | 5.96 | 54.65 | 44.84 | 61.58 | 28.96 | 1.44 | 1.47 | 1.41 | 29.39 | 41.29 | 18.33 |
| Ward No. 04 | 50.52 | 51.02 | 50.00 | 55.27 | 65.46 | 44.48 | 55.44 | 51.86 | 99.21 | 9.68 | 34.40 | 11.57 | 56.20 | 45.19 | 55.14 | 35.05 | 3.41 | 3.39 | 3.44 | 22.42 | 30.41 | 13.86 |
| Ward No. 05 | 56.73 | 56.90 | 56.52 | 51.56 | 63.17 | 40.99 | 44.09 | 50.68 | 99.39 | 6.51 | 34.32 | 12.85 | 50.47 | 42.73 | 55.74 | 31.73 | 0.00 | 0.00 | 0.00 | 21.08 | 28.69 | 14.15 |
| Ward No. 06 | 53.38 | 50.00 | 56.34 | 52.05 | 63.30 | 41.47 | 58.01 | 74.78 | 99.70 | 14.40 | 37.91 | 15.63 | 56.54 | 43.43 | 54.47 | 33.39 | 1.03 | 0.98 | 1.07 | 26.42 | 34.45 | 18.85 |
| Ward No. 07 | 64.36 | 55.10 | 73.08 | 54.05 | 65.45 | 43.71 | 50.44 | 69.23 | 99.12 | 5.53 | 27.49 | 8.45 | 42.12 | 47.69 | 62.65 | 34.54 | 0.31 | 0.30 | 0.32 | 31.14 | 39.28 | 23.76 |
| Ward No. 08 | 66.67 | 69.57 | 63.64 | 59.42 | 73.04 | 46.90 | 36.08 | 77.67 | 99.81 | 6.26 | 35.75 | 15.79 | 50.79 | 41.72 | 54.74 | 30.19 | 0.00 | 0.00 | 0.00 | 21.54 | 32.17 | 11.76 |
| Ward No. 09 | 44.68 | 44.00 | 45.45 | 43.11 | 58.16 | 29.50 | 32.54 | 72.89 | 99.72 | 0.68 | 37.22 | 16.07 | 56.52 | 23.47 | 30.15 | 17.59 | 0.00 | 0.00 | 0.00 | 11.95 | 18.25 | 6.25 |
| Belgachha Union | 42.08 | 43.02 | 41.18 | 44.94 | 61.15 | 28.70 | 50.96 | 29.98 | 97.92 | 1.09 | 41.05 | 21.68 | 60.57 | 38.85 | 52.06 | 25.93 | 0.00 | 0.00 | 0.00 | 15.31 | 22.67 | 7.94 |
| Char Goalini Union | 39.67 | 39.73 | 39.61 | 43.41 | 58.62 | 28.46 | 42.36 | 49.69 | 99.61 | 1.65 | 44.26 | 24.18 | 61.65 | 31.59 | 43.47 | 20.39 | 0.00 | 0.00 | 0.00 | 18.38 | 25.90 | 10.99 |
| Char Putimari Union | 39.48 | 41.88 | 36.86 | 43.95 | 59.08 | 28.93 | 43.53 | 56.04 | 99.44 | 2.65 | 42.74 | 19.93 | 62.78 | 28.87 | 40.39 | 17.87 | 0.11 | 0.10 | 0.12 | 15.08 | 21.76 | 8.44 |
| Chinaduli Union | 56.04 | 57.30 | 54.83 | 50.44 | 63.10 | 38.44 | 40.32 | 48.67 | 95.78 | 2.70 | 31.19 | 13.52 | 47.40 | 50.75 | 65.47 | 37.21 | 0.00 | 0.00 | 0.00 | 19.25 | 26.76 | 12.13 |

| Union and Location | SDG Indicators | | | | | | | | | | | | | | | | | | | | | |
|-------------------------------|---|--------------|--------------|-----------------------------------|--------------|--------------|--------------------------------------|--|-------------------------------|--------------------|-------------------------------|--------------|--------------|------------------------------|--------------|--------------|---------------------|-------------|-------------|------------------------|--------------|--------------|
| | Participation in Organized Learning (4.2.2) | | | Ownership of mobile phone (5.b.1) | | | Basic Sanitation Service (6.2.1 (a)) | Basic Handwashing Facilities (6.2.1 (b)) | Access to Electricity (7.1.1) | Clean Fuel (7.1.2) | NEET Youth Population (8.6.1) | | | Financial Inclusion (8.10.2) | | | Urban Slum (11.1.1) | | | Internet User (17.8.1) | | |
| | Total | Male | Female | Total | Male | Female | | | | | Total | Male | Female | Total | Male | Female | Total | Male | Female | Total | Male | Female |
| 1 | 2 | 3 | 4 | 5 | 6 | 7 | 8 | 9 | 10 | 11 | 12 | 13 | 14 | 15 | 16 | 17 | 18 | 19 | 20 | 21 | 22 | 23 |
| Gaibandha Union | 46.94 | 46.17 | 47.75 | 43.18 | 58.14 | 28.15 | 36.47 | 40.42 | 99.77 | 2.12 | 39.87 | 17.46 | 60.40 | 29.63 | 40.31 | 19.04 | 0.00 | 0.00 | 0.00 | 12.11 | 18.60 | 5.60 |
| Goalerchar Union | 54.95 | 57.39 | 52.60 | 45.85 | 61.29 | 30.31 | 54.79 | 68.05 | 99.80 | 1.28 | 37.22 | 15.26 | 58.28 | 36.22 | 50.86 | 21.96 | 0.00 | 0.00 | 0.00 | 13.19 | 20.99 | 5.34 |
| Islampur Union | 64.80 | 66.67 | 63.02 | 49.18 | 62.25 | 37.32 | 49.58 | 54.37 | 99.52 | 1.72 | 34.75 | 12.78 | 52.39 | 41.03 | 53.77 | 30.05 | 0.00 | 0.00 | 0.00 | 15.00 | 21.74 | 8.89 |
| Kulkandi Union | 37.16 | 34.35 | 40.00 | 48.93 | 62.53 | 35.43 | 51.61 | 37.16 | 95.02 | 2.11 | 40.18 | 19.57 | 61.55 | 36.02 | 46.33 | 25.97 | 0.00 | 0.00 | 0.00 | 11.37 | 17.42 | 5.35 |
| Noarpara Union | 36.99 | 33.53 | 40.34 | 48.49 | 62.67 | 34.62 | 60.59 | 33.93 | 97.67 | 0.61 | 39.51 | 17.98 | 58.80 | 34.78 | 48.21 | 21.98 | 0.00 | 0.00 | 0.00 | 18.21 | 25.60 | 10.98 |
| Palbanda Union | 63.27 | 65.82 | 60.29 | 48.00 | 62.20 | 34.18 | 30.21 | 39.75 | 99.64 | 2.04 | 34.86 | 14.82 | 52.75 | 40.00 | 54.72 | 26.14 | 0.00 | 0.00 | 0.00 | 16.39 | 24.41 | 8.57 |
| Patharshi Union | 66.18 | 69.18 | 63.06 | 52.87 | 65.49 | 40.76 | 51.40 | 52.17 | 98.38 | 2.80 | 29.48 | 11.42 | 46.24 | 47.21 | 62.55 | 32.97 | 0.00 | 0.00 | 0.00 | 18.49 | 26.38 | 10.93 |
| Sapdhari Union | 18.02 | 15.27 | 21.11 | 38.47 | 55.34 | 20.00 | 27.41 | 22.50 | 98.74 | 0.34 | 50.99 | 28.18 | 75.45 | 17.82 | 27.02 | 7.97 | 0.00 | 0.00 | 0.00 | 10.71 | 16.34 | 4.54 |
| Jamalpur Sadar Upazila | 59.13 | 58.56 | 59.72 | 53.13 | 65.14 | 42.06 | 52.86 | 61.70 | 99.54 | 14.84 | 32.39 | 12.52 | 48.78 | 47.05 | 60.53 | 35.11 | 0.27 | 0.27 | 0.28 | 23.01 | 30.86 | 15.78 |
| Rural | 59.41 | 59.14 | 59.69 | 50.50 | 63.84 | 38.43 | 51.30 | 58.13 | 99.50 | 3.46 | 33.92 | 12.72 | 51.22 | 44.95 | 58.68 | 33.05 | - | - | - | 18.33 | 25.95 | 11.45 |
| Urban | 58.48 | 57.23 | 59.80 | 58.82 | 67.85 | 50.13 | 56.26 | 69.49 | 99.63 | 39.64 | 29.46 | 12.14 | 44.08 | 51.54 | 64.35 | 39.66 | 0.27 | 0.27 | 0.28 | 33.13 | 41.15 | 25.42 |
| Jamalpur Paurashava | 59.55 | 59.24 | 59.88 | 60.73 | 68.75 | 52.89 | 57.88 | 71.69 | 99.69 | 49.93 | 28.48 | 11.63 | 42.79 | 52.89 | 65.38 | 41.08 | 0.36 | 0.35 | 0.37 | 37.22 | 45.19 | 29.43 |
| Ward No. 01 | 53.90 | 60.00 | 47.30 | 55.75 | 65.70 | 45.65 | 53.40 | 56.83 | 99.28 | 30.57 | 30.88 | 12.28 | 47.20 | 45.69 | 60.26 | 31.72 | 0.00 | 0.00 | 0.00 | 26.78 | 35.13 | 18.31 |
| Ward No. 02 | 62.20 | 56.79 | 67.47 | 62.20 | 65.76 | 58.41 | 62.78 | 82.29 | 99.85 | 67.31 | 26.59 | 17.66 | 34.59 | 56.06 | 63.87 | 47.78 | 0.00 | 0.00 | 0.00 | 40.12 | 45.89 | 33.99 |
| Ward No. 03 | 68.02 | 65.49 | 71.43 | 70.73 | 73.43 | 68.23 | 79.73 | 92.80 | 99.99 | 90.24 | 12.29 | 5.26 | 18.44 | 67.16 | 77.84 | 57.69 | 0.00 | 0.00 | 0.00 | 59.52 | 66.01 | 53.51 |
| Ward No. 04 | 61.71 | 61.11 | 62.40 | 64.85 | 67.97 | 61.64 | 70.14 | 72.72 | 99.96 | 88.54 | 23.80 | 9.41 | 37.33 | 61.14 | 71.43 | 51.29 | 1.26 | 1.16 | 1.35 | 48.67 | 54.01 | 43.16 |
| Ward No. 05 | 58.67 | 59.46 | 57.89 | 69.91 | 75.60 | 64.73 | 77.71 | 83.52 | 99.74 | 82.44 | 27.32 | 9.08 | 40.43 | 60.37 | 74.77 | 47.51 | 0.67 | 0.76 | 0.58 | 48.17 | 56.80 | 40.33 |
| Ward No. 06 | 54.71 | 51.72 | 57.94 | 64.58 | 71.95 | 57.45 | 62.25 | 80.08 | 99.76 | 58.74 | 31.29 | 13.16 | 46.60 | 51.70 | 64.42 | 39.76 | 1.50 | 1.40 | 1.60 | 37.94 | 46.54 | 29.64 |
| Ward No. 07 | 60.36 | 61.72 | 58.51 | 67.89 | 75.50 | 60.39 | 51.39 | 78.92 | 99.23 | 69.66 | 23.47 | 10.06 | 32.59 | 58.79 | 72.95 | 45.01 | 0.51 | 0.53 | 0.49 | 44.51 | 53.38 | 35.79 |
| Ward No. 08 | 62.93 | 64.91 | 61.38 | 60.72 | 70.69 | 51.12 | 58.41 | 59.20 | 99.31 | 41.04 | 30.66 | 10.91 | 47.09 | 52.91 | 66.88 | 39.63 | 0.52 | 0.52 | 0.52 | 34.90 | 44.98 | 25.22 |
| Ward No. 09 | 57.51 | 51.18 | 65.09 | 52.65 | 66.83 | 39.10 | 55.04 | 63.02 | 99.75 | 12.27 | 34.96 | 11.15 | 55.90 | 42.43 | 55.80 | 29.95 | 0.00 | 0.00 | 0.00 | 20.82 | 30.05 | 12.01 |
| Ward No. 10 | 55.60 | 57.36 | 53.72 | 51.45 | 61.82 | 41.23 | 44.48 | 64.75 | 99.75 | 17.66 | 36.42 | 15.55 | 54.93 | 42.69 | 56.08 | 30.03 | 0.00 | 0.00 | 0.00 | 21.49 | 28.73 | 14.36 |
| Ward No. 11 | 56.66 | 58.23 | 55.15 | 57.85 | 67.26 | 48.63 | 45.36 | 73.77 | 99.81 | 36.67 | 33.03 | 12.88 | 51.15 | 50.76 | 63.69 | 38.56 | 0.00 | 0.00 | 0.00 | 34.33 | 43.36 | 25.46 |
| Ward No. 12 | 60.94 | 62.04 | 60.00 | 51.42 | 64.17 | 39.26 | 39.27 | 51.35 | 99.63 | 8.37 | 36.95 | 14.81 | 55.37 | 43.16 | 55.93 | 31.26 | 0.00 | 0.00 | 0.00 | 27.54 | 36.37 | 19.11 |
| Banshchara Union | 50.09 | 47.33 | 53.05 | 52.21 | 65.41 | 39.88 | 64.55 | 67.64 | 99.47 | 2.70 | 35.07 | 11.96 | 54.61 | 42.33 | 56.95 | 29.25 | 0.00 | 0.00 | 0.00 | 17.82 | 25.52 | 10.63 |
| Digpait Union | 59.16 | 59.43 | 58.84 | 52.61 | 67.44 | 38.91 | 51.03 | 74.93 | 99.68 | 4.54 | 31.24 | 12.65 | 46.97 | 43.59 | 58.92 | 29.90 | 0.00 | 0.00 | 0.00 | 18.70 | 27.56 | 10.53 |
| Ghoradhap Union | 52.97 | 54.07 | 51.99 | 51.47 | 62.46 | 41.68 | 61.44 | 56.54 | 99.16 | 3.87 | 37.54 | 15.30 | 54.35 | 46.38 | 59.12 | 35.67 | 0.00 | 0.00 | 0.00 | 17.19 | 24.06 | 11.06 |
| Itail Union | 59.20 | 59.39 | 59.00 | 47.61 | 59.36 | 37.64 | 51.91 | 58.13 | 99.28 | 2.80 | 38.70 | 13.11 | 57.42 | 41.76 | 55.65 | 30.63 | 0.00 | 0.00 | 0.00 | 15.15 | 21.78 | 9.53 |
| Kendua Union | 61.94 | 59.38 | 64.35 | 52.92 | 66.77 | 39.99 | 45.97 | 54.18 | 99.31 | 4.75 | 30.27 | 10.98 | 46.45 | 50.98 | 66.96 | 36.64 | 0.00 | 0.00 | 0.00 | 20.58 | 29.27 | 12.47 |
| Lakkhirchar Union | 59.46 | 60.71 | 58.23 | 43.59 | 59.32 | 28.85 | 48.65 | 54.32 | 99.73 | 2.04 | 35.50 | 12.93 | 54.81 | 41.55 | 56.04 | 28.56 | 0.00 | 0.00 | 0.00 | 16.73 | 23.89 | 10.02 |
| Meshta Union | 56.82 | 58.80 | 54.92 | 50.95 | 62.67 | 40.48 | 54.88 | 72.77 | 99.44 | 3.46 | 32.09 | 11.19 | 49.10 | 42.23 | 54.81 | 31.50 | 0.00 | 0.00 | 0.00 | 18.10 | 25.59 | 11.41 |

| Union and Location | SDG Indicators | | | | | | | | | | | | | | | | | | | | | | |
|-----------------------------|---|--------------|--------------|-----------------------------------|--------------|--------------|--------------------------------------|--|-------------------------------|--------------------|-------------------------------|--------------|--------------|------------------------------|--------------|--------------|---------------------|-------------|-------------|------------------------|--------------|--------------|-------|
| | Participation in Organized Learning (4.2.2) | | | Ownership of mobile phone (5.b.1) | | | Basic Sanitation Service (6.2.1 (a)) | Basic Handwashing Facilities (6.2.1 (b)) | Access to Electricity (7.1.1) | Clean Fuel (7.1.2) | NEET Youth Population (8.6.1) | | | Financial Inclusion (8.10.2) | | | Urban Slum (11.1.1) | | | Internet User (17.8.1) | | | |
| | Total | Male | Female | Total | Male | Female | | | | | Total | Male | Female | Total | Male | Female | Total | Male | Female | Total | Male | Female | Total |
| 1 | 2 | 3 | 4 | 5 | 6 | 7 | 8 | 9 | 10 | 11 | 12 | 13 | 14 | 15 | 16 | 17 | 18 | 19 | 20 | 21 | 22 | 23 | |
| Narundi Union | 60.35 | 57.59 | 63.23 | 50.31 | 62.31 | 39.88 | 34.53 | 46.20 | 99.60 | 4.89 | 35.38 | 16.38 | 49.86 | 48.13 | 61.22 | 37.30 | 0.00 | 0.00 | 0.00 | 17.57 | 24.77 | 11.30 | |
| Ranagachha Union | 61.63 | 62.78 | 60.38 | 53.92 | 64.08 | 45.02 | 59.41 | 67.52 | 99.34 | 9.50 | 33.67 | 14.28 | 48.85 | 51.88 | 63.93 | 41.85 | 0.00 | 0.00 | 0.00 | 23.24 | 30.38 | 16.99 | |
| Rashidpur Union | 57.95 | 57.04 | 59.00 | 50.56 | 66.16 | 36.54 | 35.06 | 60.14 | 99.53 | 1.61 | 36.88 | 16.21 | 53.65 | 46.82 | 60.90 | 34.71 | 0.00 | 0.00 | 0.00 | 17.52 | 24.86 | 10.91 | |
| Shahbazpur Union | 62.20 | 61.65 | 62.71 | 50.98 | 65.91 | 37.33 | 52.96 | 60.21 | 99.42 | 2.05 | 32.02 | 11.75 | 50.07 | 42.83 | 57.57 | 29.79 | 0.00 | 0.00 | 0.00 | 16.07 | 24.01 | 8.82 | |
| Sharifpur Union | 64.01 | 62.81 | 65.25 | 51.61 | 62.98 | 41.41 | 55.46 | 47.49 | 99.43 | 5.92 | 33.15 | 10.07 | 50.89 | 47.29 | 57.64 | 38.46 | 0.00 | 0.00 | 0.00 | 20.12 | 27.87 | 13.18 | |
| Sreepur Union | 61.97 | 63.05 | 60.88 | 50.72 | 64.93 | 37.85 | 56.80 | 51.26 | 99.71 | 2.48 | 34.66 | 11.93 | 52.48 | 47.42 | 63.14 | 33.80 | 0.00 | 0.00 | 0.00 | 19.11 | 26.35 | 12.55 | |
| Titpalla Union | 59.90 | 57.64 | 62.33 | 50.53 | 64.40 | 38.28 | 48.04 | 53.77 | 99.48 | 2.92 | 30.61 | 12.90 | 44.74 | 40.48 | 54.18 | 28.91 | 0.00 | 0.00 | 0.00 | 18.06 | 25.96 | 11.07 | |
| Tulsirchar Union | 52.69 | 48.86 | 56.31 | 47.86 | 62.81 | 33.16 | 44.21 | 53.81 | 99.87 | 1.80 | 34.93 | 14.22 | 54.92 | 39.80 | 53.81 | 26.26 | 0.00 | 0.00 | 0.00 | 19.40 | 27.05 | 11.87 | |
| Madarganj Upazila | 53.88 | 52.75 | 55.08 | 50.84 | 62.73 | 39.56 | 52.03 | 69.74 | 99.38 | 3.96 | 35.59 | 15.21 | 53.96 | 41.03 | 52.40 | 30.65 | 0.00 | 0.00 | 0.00 | 23.26 | 30.62 | 16.28 | |
| Rural | 52.24 | 51.16 | 53.41 | 50.58 | 62.68 | 39.07 | 51.41 | 68.48 | 99.50 | 2.70 | 35.93 | 15.43 | 54.57 | 40.90 | 52.28 | 30.48 | - | - | - | 22.69 | 29.92 | 15.81 | |
| Urban | 62.15 | 60.97 | 63.38 | 52.08 | 62.99 | 41.83 | 54.90 | 75.59 | 98.83 | 9.80 | 34.05 | 14.15 | 51.21 | 41.63 | 52.96 | 31.45 | 0.00 | 0.00 | 0.00 | 25.90 | 33.83 | 18.43 | |
| Madarganj Paurashava | 66.85 | 65.60 | 68.26 | 52.43 | 63.39 | 41.95 | 57.92 | 78.05 | 99.60 | 10.69 | 33.18 | 13.79 | 50.49 | 39.99 | 51.44 | 29.53 | 0.00 | 0.00 | 0.00 | 26.64 | 34.88 | 18.77 | |
| Ward No. 01 | 76.24 | 72.34 | 79.63 | 51.18 | 62.90 | 39.83 | 53.83 | 79.14 | 98.95 | 2.52 | 36.20 | 16.57 | 54.63 | 35.62 | 43.97 | 27.59 | 0.00 | 0.00 | 0.00 | 25.14 | 32.87 | 17.66 | |
| Ward No. 02 | 50.00 | 43.24 | 56.41 | 51.97 | 62.92 | 41.50 | 72.54 | 85.59 | 99.62 | 4.69 | 34.02 | 17.99 | 50.00 | 39.72 | 50.36 | 29.49 | 0.00 | 0.00 | 0.00 | 23.46 | 31.00 | 16.26 | |
| Ward No. 03 | 55.67 | 57.69 | 53.33 | 48.25 | 62.35 | 34.27 | 61.31 | 78.45 | 99.16 | 3.80 | 33.36 | 11.86 | 53.85 | 32.82 | 42.78 | 23.42 | 0.00 | 0.00 | 0.00 | 23.30 | 33.08 | 13.61 | |
| Ward No. 04 | 76.25 | 79.55 | 72.22 | 56.80 | 65.59 | 48.11 | 53.91 | 97.55 | 100.00 | 27.36 | 26.95 | 8.79 | 43.32 | 46.17 | 57.79 | 35.12 | 0.00 | 0.00 | 0.00 | 32.02 | 40.35 | 23.79 | |
| Ward No. 05 | 75.00 | 70.83 | 81.25 | 52.80 | 65.38 | 41.17 | 44.62 | 64.48 | 99.68 | 14.26 | 34.84 | 13.91 | 51.63 | 43.18 | 57.92 | 30.27 | 0.00 | 0.00 | 0.00 | 28.96 | 37.33 | 21.23 | |
| Ward No. 06 | 59.79 | 60.34 | 58.97 | 54.34 | 61.62 | 47.18 | 52.90 | 90.72 | 100.00 | 20.62 | 33.90 | 11.59 | 53.76 | 46.35 | 58.25 | 35.35 | 0.00 | 0.00 | 0.00 | 29.24 | 36.11 | 22.49 | |
| Ward No. 07 | 62.75 | 64.15 | 61.22 | 50.46 | 62.36 | 39.84 | 64.03 | 69.55 | 99.96 | 4.56 | 32.46 | 12.71 | 48.85 | 36.85 | 50.91 | 25.24 | 0.00 | 0.00 | 0.00 | 24.88 | 33.63 | 17.06 | |
| Ward No. 08 | 82.05 | 77.78 | 85.71 | 55.98 | 64.97 | 46.76 | 54.65 | 70.23 | 99.93 | 10.50 | 30.62 | 14.61 | 44.76 | 43.20 | 55.95 | 31.18 | 0.00 | 0.00 | 0.00 | 27.88 | 36.80 | 18.72 | |
| Ward No. 09 | 81.08 | 77.78 | 84.21 | 54.27 | 65.18 | 45.81 | 78.96 | 39.13 | 99.31 | 10.93 | 35.93 | 26.09 | 43.23 | 42.18 | 53.25 | 34.00 | 0.00 | 0.00 | 0.00 | 25.57 | 31.63 | 20.81 | |
| Adarbhita Union | 51.37 | 52.48 | 50.23 | 49.63 | 61.52 | 38.83 | 58.26 | 67.93 | 99.56 | 3.49 | 36.02 | 16.71 | 51.96 | 41.12 | 53.34 | 30.50 | 0.00 | 0.00 | 0.00 | 21.27 | 27.76 | 15.36 | |
| Balijuri Union | 48.75 | 48.02 | 49.54 | 46.77 | 60.89 | 33.18 | 45.40 | 56.82 | 99.03 | 1.67 | 41.14 | 17.98 | 63.02 | 34.72 | 46.16 | 24.07 | 0.00 | 0.00 | 0.00 | 17.36 | 24.35 | 10.64 | |
| Char Pakerdaha Union | 52.47 | 51.08 | 53.99 | 51.23 | 63.38 | 39.92 | 55.20 | 64.98 | 99.56 | 1.50 | 35.71 | 14.43 | 54.40 | 42.56 | 54.88 | 31.53 | 0.00 | 0.00 | 0.00 | 22.53 | 29.81 | 15.76 | |
| Gunaritala Union | 58.01 | 53.54 | 62.80 | 52.50 | 62.07 | 43.36 | 46.48 | 65.85 | 99.12 | 3.72 | 33.27 | 15.47 | 49.89 | 41.87 | 51.51 | 32.99 | 0.00 | 0.00 | 0.00 | 26.58 | 33.86 | 19.62 | |
| Jorekhali Union | 43.14 | 41.29 | 45.21 | 47.97 | 61.49 | 34.24 | 39.47 | 74.25 | 99.84 | 2.02 | 35.67 | 14.15 | 57.46 | 40.41 | 51.11 | 29.95 | 0.00 | 0.00 | 0.00 | 23.17 | 30.88 | 15.34 | |
| Karaichara Union | 55.37 | 55.25 | 55.50 | 53.66 | 66.25 | 41.39 | 57.80 | 77.02 | 99.80 | 4.08 | 33.39 | 13.51 | 51.93 | 42.59 | 55.49 | 30.40 | 0.00 | 0.00 | 0.00 | 24.01 | 32.17 | 16.06 | |
| Sidhuli Union | 54.62 | 54.84 | 54.41 | 51.32 | 61.87 | 42.03 | 52.97 | 71.18 | 97.86 | 4.29 | 39.24 | 17.21 | 56.33 | 44.05 | 53.72 | 35.94 | 0.00 | 0.00 | 0.00 | 22.84 | 28.93 | 17.47 | |
| Melandaha Upazila | 53.09 | 51.23 | 54.92 | 49.60 | 62.92 | 37.22 | 49.20 | 57.38 | 99.63 | 4.00 | 33.52 | 13.34 | 50.68 | 39.61 | 53.29 | 27.43 | 0.00 | 0.00 | 0.00 | 18.46 | 25.99 | 11.46 | |
| Rural | 53.67 | 51.90 | 55.38 | 49.21 | 62.97 | 36.45 | 48.33 | 54.43 | 99.61 | 2.70 | 33.94 | 13.55 | 51.26 | 39.91 | 53.94 | 27.46 | - | - | - | 17.87 | 25.30 | 10.97 | |
| Urban | 50.04 | 47.88 | 52.36 | 51.43 | 62.66 | 40.90 | 53.38 | 71.43 | 99.72 | 10.17 | 31.78 | 12.47 | 48.26 | 38.20 | 50.27 | 27.27 | 0.00 | 0.00 | 0.00 | 21.27 | 29.25 | 13.80 | |

| Union and Location | SDG Indicators | | | | | | | | | | | | | | | | | | | | | |
|-----------------------------|---|--------------|--------------|-----------------------------------|--------------|--------------|--------------------------------------|--|-------------------------------|--------------------|-------------------------------|--------------|--------------|------------------------------|--------------|--------------|---------------------|-------------|-------------|------------------------|--------------|--------------|
| | Participation in Organized Learning (4.2.2) | | | Ownership of mobile phone (5.b.1) | | | Basic Sanitation Service (6.2.1 (a)) | Basic Handwashing Facilities (6.2.1 (b)) | Access to Electricity (7.1.1) | Clean Fuel (7.1.2) | NEET Youth Population (8.6.1) | | | Financial Inclusion (8.10.2) | | | Urban Slum (11.1.1) | | | Internet User (17.8.1) | | |
| | Total | Male | Female | Total | Male | Female | | | | | Total | Male | Female | Total | Male | Female | Total | Male | Female | Total | Male | Female |
| 1 | 2 | 3 | 4 | 5 | 6 | 7 | 8 | 9 | 10 | 11 | 12 | 13 | 14 | 15 | 16 | 17 | 18 | 19 | 20 | 21 | 22 | 23 |
| Hazrabari Paurashava | 47.37 | 45.56 | 49.13 | 51.23 | 62.79 | 40.65 | 53.04 | 59.71 | 99.55 | 3.75 | 35.80 | 16.58 | 51.54 | 34.34 | 46.11 | 24.01 | 0.00 | 0.00 | 0.00 | 18.42 | 25.18 | 12.23 |
| Ward No. 01 | 62.86 | 60.00 | 64.00 | 45.68 | 59.43 | 33.27 | 35.82 | 53.11 | 99.72 | 5.98 | 42.99 | 25.00 | 55.10 | 32.19 | 43.04 | 22.78 | 0.00 | 0.00 | 0.00 | 16.14 | 19.63 | 12.99 |
| Ward No. 02 | 45.61 | 48.28 | 42.86 | 49.77 | 65.63 | 35.98 | 42.64 | 44.59 | 99.10 | 3.59 | 35.36 | 17.49 | 48.77 | 31.83 | 46.50 | 19.42 | 0.00 | 0.00 | 0.00 | 14.29 | 21.76 | 7.80 |
| Ward No. 03 | 36.36 | 31.58 | 42.86 | 51.70 | 63.07 | 41.27 | 64.03 | 56.35 | 99.87 | 0.54 | 36.63 | 13.22 | 57.00 | 41.17 | 54.66 | 29.34 | 0.00 | 0.00 | 0.00 | 20.48 | 29.01 | 12.65 |
| Ward No. 04 | 44.12 | 44.00 | 44.44 | 56.81 | 67.15 | 47.81 | 39.63 | 42.01 | 99.52 | 1.97 | 32.62 | 13.68 | 45.65 | 44.62 | 61.24 | 30.61 | 0.00 | 0.00 | 0.00 | 20.88 | 29.27 | 13.58 |
| Ward No. 05 | 48.65 | 53.33 | 45.45 | 42.70 | 51.29 | 34.90 | 76.15 | 61.00 | 100.00 | 1.27 | 43.83 | 18.38 | 63.95 | 9.67 | 14.12 | 5.96 | 0.00 | 0.00 | 0.00 | 11.61 | 16.65 | 7.05 |
| Ward No. 06 | 40.00 | 40.74 | 39.29 | 51.23 | 61.27 | 41.74 | 57.05 | 76.83 | 100.00 | 0.63 | 36.58 | 20.43 | 50.75 | 33.88 | 41.49 | 26.90 | 0.00 | 0.00 | 0.00 | 20.21 | 26.46 | 14.30 |
| Ward No. 07 | 41.18 | 37.50 | 44.44 | 54.90 | 60.68 | 48.97 | 73.73 | 87.70 | 99.22 | 7.79 | 30.49 | 17.50 | 44.83 | 31.09 | 41.01 | 21.69 | 0.00 | 0.00 | 0.00 | 20.39 | 25.62 | 15.03 |
| Ward No. 08 | 71.43 | 68.75 | 73.68 | 56.83 | 69.08 | 46.20 | 55.89 | 71.10 | 98.72 | 12.19 | 27.70 | 8.88 | 42.86 | 45.21 | 60.11 | 32.57 | 0.00 | 0.00 | 0.00 | 24.67 | 33.41 | 17.09 |
| Ward No. 09 | 36.36 | 33.33 | 40.00 | 53.13 | 68.04 | 39.06 | 31.60 | 36.04 | 99.68 | 0.75 | 36.10 | 13.39 | 55.33 | 38.74 | 53.45 | 25.22 | 0.00 | 0.00 | 0.00 | 17.04 | 25.03 | 9.51 |
| Melandaha Paurashava | 52.19 | 48.96 | 55.78 | 50.72 | 61.81 | 40.18 | 54.20 | 77.64 | 99.81 | 13.88 | 30.52 | 11.27 | 47.18 | 38.91 | 51.25 | 27.57 | 0.00 | 0.00 | 0.00 | 22.48 | 30.88 | 14.51 |
| Ward No. 01 | 45.21 | 47.62 | 41.94 | 48.15 | 61.81 | 33.90 | 59.38 | 88.62 | 99.92 | 5.72 | 37.82 | 12.28 | 65.15 | 29.41 | 44.14 | 14.70 | 0.00 | 0.00 | 0.00 | 18.06 | 26.33 | 9.43 |
| Ward No. 02 | 52.78 | 44.44 | 61.11 | 49.60 | 62.72 | 36.79 | 49.43 | 60.29 | 99.40 | 4.89 | 42.81 | 23.13 | 58.14 | 24.42 | 30.85 | 18.41 | 0.00 | 0.00 | 0.00 | 12.50 | 17.77 | 7.36 |
| Ward No. 03 | 47.79 | 46.88 | 48.98 | 51.13 | 63.18 | 39.17 | 50.78 | 66.58 | 99.83 | 9.80 | 38.03 | 11.70 | 61.33 | 35.65 | 45.24 | 26.59 | 0.00 | 0.00 | 0.00 | 19.54 | 28.37 | 10.81 |
| Ward No. 04 | 63.27 | 56.00 | 70.83 | 52.02 | 64.24 | 40.73 | 59.07 | 70.05 | 99.94 | 6.93 | 32.59 | 13.31 | 47.86 | 35.01 | 47.54 | 23.78 | 0.00 | 0.00 | 0.00 | 20.74 | 29.16 | 12.95 |
| Ward No. 05 | 51.20 | 46.05 | 59.18 | 49.95 | 61.70 | 38.35 | 60.58 | 76.07 | 99.73 | 16.58 | 34.93 | 12.55 | 54.93 | 32.94 | 43.87 | 22.48 | 0.00 | 0.00 | 0.00 | 22.51 | 30.34 | 14.76 |
| Ward No. 06 | 66.67 | 53.85 | 78.57 | 56.39 | 67.17 | 46.67 | 44.06 | 71.94 | 99.87 | 17.22 | 29.91 | 15.83 | 41.36 | 55.63 | 72.51 | 40.98 | 0.00 | 0.00 | 0.00 | 31.64 | 39.91 | 24.18 |
| Ward No. 07 | 55.00 | 57.14 | 53.33 | 52.03 | 62.28 | 41.68 | 47.46 | 83.42 | 99.49 | 12.94 | 30.83 | 9.24 | 53.48 | 40.51 | 52.11 | 29.08 | 0.00 | 0.00 | 0.00 | 22.39 | 29.44 | 15.26 |
| Ward No. 08 | 56.96 | 51.22 | 63.16 | 51.74 | 62.88 | 42.03 | 61.32 | 82.49 | 99.88 | 19.65 | 26.00 | 12.04 | 33.93 | 43.67 | 62.63 | 28.51 | 0.00 | 0.00 | 0.00 | 23.42 | 32.99 | 15.08 |
| Ward No. 09 | 45.53 | 45.76 | 45.31 | 47.56 | 55.29 | 40.56 | 49.78 | 84.23 | 99.98 | 19.51 | 18.20 | 5.73 | 30.39 | 45.35 | 54.48 | 36.89 | 0.00 | 0.00 | 0.00 | 25.61 | 35.50 | 16.67 |
| Adra Union | 54.31 | 51.91 | 56.50 | 52.05 | 65.22 | 39.73 | 48.23 | 45.06 | 99.36 | 2.81 | 29.51 | 10.57 | 46.24 | 41.76 | 56.12 | 28.87 | 0.00 | 0.00 | 0.00 | 18.18 | 26.40 | 10.50 |
| Char | | | | | | | | | | | | | | | | | | | | | | |
| Banipakuria Union | 65.04 | 65.45 | 64.62 | 49.86 | 63.72 | 37.16 | 51.91 | 63.77 | 99.33 | 2.85 | 30.19 | 11.09 | 46.50 | 40.34 | 54.60 | 27.78 | 0.00 | 0.00 | 0.00 | 18.68 | 25.58 | 12.36 |
| Durmut Union | 45.56 | 43.98 | 46.93 | 51.47 | 66.50 | 36.91 | 48.80 | 79.23 | 99.63 | 4.34 | 33.12 | 13.60 | 50.68 | 41.16 | 56.28 | 26.73 | 0.00 | 0.00 | 0.00 | 20.62 | 29.24 | 12.25 |
| Fulkocho Union | 61.40 | 64.46 | 57.45 | 54.39 | 67.05 | 43.19 | 54.59 | 63.42 | 99.57 | 3.27 | 32.75 | 14.37 | 47.58 | 49.05 | 62.97 | 37.28 | 0.00 | 0.00 | 0.00 | 16.98 | 23.07 | 11.59 |
| Ghoshparpara Union | 45.25 | 41.86 | 48.07 | 50.80 | 63.38 | 39.24 | 52.87 | 44.05 | 99.81 | 1.84 | 36.16 | 14.79 | 53.49 | 40.86 | 54.41 | 29.08 | 0.00 | 0.00 | 0.00 | 18.30 | 24.33 | 12.76 |
| Jhawgara Union | 64.36 | 65.45 | 63.37 | 47.68 | 62.61 | 34.01 | 48.49 | 43.33 | 99.64 | 3.28 | 33.25 | 13.03 | 50.28 | 40.35 | 53.70 | 28.65 | 0.00 | 0.00 | 0.00 | 17.48 | 24.93 | 10.65 |
| Kulia Union | 53.23 | 50.21 | 55.93 | 48.58 | 61.96 | 36.61 | 53.87 | 62.95 | 99.74 | 3.01 | 33.23 | 12.85 | 49.61 | 43.72 | 58.75 | 30.83 | 0.00 | 0.00 | 0.00 | 17.70 | 25.64 | 10.59 |
| Mahmudpur Union | 47.29 | 45.14 | 49.59 | 49.21 | 60.86 | 38.44 | 52.59 | 61.03 | 99.68 | 1.43 | 35.59 | 14.07 | 53.92 | 36.97 | 49.58 | 26.00 | 0.00 | 0.00 | 0.00 | 16.90 | 23.80 | 10.51 |
| Nangla Union | 57.05 | 56.07 | 58.05 | 49.29 | 64.09 | 35.47 | 27.85 | 34.03 | 99.52 | 2.81 | 35.25 | 13.37 | 54.46 | 37.84 | 51.75 | 25.34 | 0.00 | 0.00 | 0.00 | 18.95 | 27.46 | 11.00 |
| Nayanagar Union | 57.43 | 54.26 | 60.36 | 46.18 | 61.00 | 32.41 | 46.74 | 57.58 | 99.58 | 4.47 | 32.65 | 12.77 | 48.98 | 38.52 | 54.05 | 24.67 | 0.00 | 0.00 | 0.00 | 16.77 | 24.80 | 9.30 |
| Shyampur Union | 45.37 | 39.91 | 51.56 | 44.72 | 60.54 | 29.06 | 40.22 | 47.07 | 99.73 | 1.01 | 40.06 | 18.91 | 59.31 | 35.07 | 48.34 | 22.43 | 0.00 | 0.00 | 0.00 | 16.23 | 24.25 | 8.29 |
| Sarishabari Upazila | 56.67 | 56.34 | 57.02 | 51.19 | 63.42 | 39.91 | 48.08 | 64.16 | 99.16 | 7.21 | 31.90 | 11.58 | 48.97 | 47.86 | 60.80 | 36.44 | 0.52 | 0.49 | 0.55 | 20.48 | 27.62 | 13.90 |
| Rural | 56.72 | 56.71 | 56.73 | 50.08 | 62.91 | 38.24 | 44.90 | 63.28 | 99.04 | 3.85 | 31.95 | 11.44 | 49.34 | 46.50 | 59.47 | 35.02 | - | - | - | 18.66 | 25.80 | 12.07 |
| Urban | 56.46 | 54.82 | 58.14 | 55.65 | 65.47 | 46.61 | 60.88 | 67.73 | 99.63 | 20.78 | 31.70 | 12.15 | 47.57 | 53.38 | 66.18 | 42.14 | 0.52 | 0.49 | 0.55 | 27.81 | 34.94 | 21.26 |

| Union and Location | SDG Indicators | | | | | | | | | | | | | | | | | | | | | |
|-------------------------------|---|--------------|--------------|-----------------------------------|--------------|--------------|--------------------------------------|--|-------------------------------|--------------------|-------------------------------|--------------|--------------|------------------------------|--------------|--------------|---------------------|-------------|-------------|------------------------|--------------|--------------|
| | Participation in Organized Learning (4.2.2) | | | Ownership of mobile phone (5.b.1) | | | Basic Sanitation Service (6.2.1 (a)) | Basic Handwashing Facilities (6.2.1 (b)) | Access to Electricity (7.1.1) | Clean Fuel (7.1.2) | NEET Youth Population (8.6.1) | | | Financial Inclusion (8.10.2) | | | Urban Slum (11.1.1) | | | Internet User (17.8.1) | | |
| | Total | Male | Female | Total | Male | Female | | | | | Total | Male | Female | Total | Male | Female | Total | Male | Female | Total | Male | Female |
| 1 | 2 | 3 | 4 | 5 | 6 | 7 | 8 | 9 | 10 | 11 | 12 | 13 | 14 | 15 | 16 | 17 | 18 | 19 | 20 | 21 | 22 | 23 |
| Sarishabari Paurashava | 56.12 | 53.17 | 59.13 | 55.95 | 65.59 | 47.04 | 62.90 | 68.61 | 99.64 | 24.32 | 31.90 | 12.12 | 47.94 | 52.57 | 65.74 | 40.97 | 0.63 | 0.60 | 0.67 | 29.30 | 36.37 | 22.78 |
| Ward No. 01 | 66.86 | 67.82 | 65.85 | 63.26 | 69.72 | 57.29 | 67.20 | 76.67 | 99.78 | 42.91 | 25.08 | 10.50 | 37.37 | 60.32 | 72.67 | 49.52 | 0.00 | 0.00 | 0.00 | 40.16 | 47.69 | 33.20 |
| Ward No. 02 | 45.80 | 48.33 | 43.66 | 60.54 | 69.11 | 52.56 | 65.88 | 64.66 | 99.71 | 35.27 | 28.75 | 11.28 | 41.06 | 54.03 | 66.71 | 42.55 | 0.00 | 0.00 | 0.00 | 37.47 | 44.51 | 30.92 |
| Ward No. 03 | 52.63 | 52.38 | 52.86 | 52.11 | 63.47 | 41.49 | 55.18 | 46.42 | 99.52 | 4.63 | 39.73 | 11.55 | 61.64 | 46.96 | 60.58 | 34.54 | 0.00 | 0.00 | 0.00 | 27.99 | 35.17 | 21.29 |
| Ward No. 04 | 61.25 | 60.00 | 62.86 | 62.81 | 67.76 | 58.22 | 83.40 | 96.50 | 99.94 | 72.78 | 25.33 | 10.84 | 37.17 | 57.29 | 71.48 | 44.66 | 0.00 | 0.00 | 0.00 | 40.71 | 47.93 | 34.01 |
| Ward No. 05 | 66.05 | 62.34 | 69.41 | 53.21 | 64.43 | 43.14 | 56.35 | 60.55 | 99.44 | 15.67 | 37.89 | 14.86 | 55.77 | 48.38 | 60.90 | 37.65 | 3.83 | 3.66 | 3.98 | 21.99 | 27.95 | 16.64 |
| Ward No. 06 | 58.39 | 53.95 | 63.93 | 51.27 | 62.30 | 40.32 | 59.14 | 73.49 | 99.67 | 14.17 | 31.59 | 8.44 | 52.48 | 52.46 | 67.05 | 39.44 | 0.00 | 0.00 | 0.00 | 26.69 | 34.73 | 18.84 |
| Ward No. 07 | 41.57 | 34.69 | 50.00 | 51.41 | 61.96 | 42.14 | 61.77 | 64.64 | 99.32 | 12.16 | 34.49 | 16.12 | 48.31 | 51.03 | 64.76 | 39.63 | 1.32 | 1.25 | 1.38 | 20.33 | 27.77 | 13.78 |
| Ward No. 08 | 45.83 | 29.03 | 58.54 | 52.34 | 63.29 | 42.59 | 65.24 | 74.65 | 99.35 | 3.50 | 29.01 | 9.24 | 47.21 | 51.57 | 62.45 | 42.33 | 0.00 | 0.00 | 0.00 | 18.62 | 25.45 | 12.53 |
| Ward No. 09 | 52.81 | 45.83 | 60.98 | 50.45 | 64.38 | 37.45 | 54.28 | 67.79 | 100.00 | 3.66 | 36.67 | 19.38 | 52.09 | 46.68 | 60.90 | 33.94 | 0.00 | 0.00 | 0.00 | 16.37 | 21.81 | 11.29 |
| Aona Union | 60.52 | 57.86 | 63.41 | 55.67 | 66.33 | 45.87 | 25.09 | 66.73 | 98.09 | 5.19 | 31.74 | 11.09 | 49.35 | 53.28 | 65.61 | 42.46 | 0.00 | 0.00 | 0.00 | 21.31 | 29.31 | 13.95 |
| Bhatara Union | 55.45 | 55.01 | 55.95 | 48.51 | 62.02 | 36.54 | 64.42 | 79.97 | 99.75 | 3.44 | 32.30 | 10.56 | 48.96 | 40.48 | 54.39 | 28.81 | 0.00 | 0.00 | 0.00 | 17.99 | 24.28 | 12.43 |
| Doail Union | 54.35 | 54.22 | 54.48 | 50.70 | 62.90 | 39.55 | 28.15 | 57.18 | 99.03 | 2.16 | 31.53 | 11.88 | 48.29 | 49.42 | 60.35 | 39.82 | 0.00 | 0.00 | 0.00 | 18.47 | 25.31 | 12.23 |
| Kamrabad Union | 55.47 | 55.02 | 56.02 | 46.78 | 59.62 | 34.83 | 38.94 | 36.11 | 99.75 | 0.97 | 33.82 | 15.65 | 48.95 | 42.36 | 54.06 | 32.05 | 0.00 | 0.00 | 0.00 | 21.73 | 28.07 | 15.83 |
| Mahadan Union | 64.85 | 63.59 | 66.11 | 50.53 | 64.47 | 37.61 | 55.67 | 78.42 | 98.43 | 2.78 | 31.35 | 9.35 | 49.78 | 50.52 | 65.80 | 36.91 | 0.00 | 0.00 | 0.00 | 19.53 | 27.65 | 12.01 |
| Pingna Union | 55.03 | 55.56 | 54.45 | 49.95 | 62.73 | 38.25 | 46.24 | 56.39 | 97.95 | 2.79 | 34.52 | 13.10 | 53.37 | 46.36 | 58.63 | 35.50 | 0.00 | 0.00 | 0.00 | 15.38 | 23.10 | 8.33 |
| Pogaldigha Union | 57.61 | 61.27 | 53.69 | 51.48 | 63.29 | 40.53 | 57.50 | 61.01 | 99.60 | 8.41 | 29.83 | 10.88 | 46.13 | 50.78 | 63.68 | 39.26 | 0.00 | 0.00 | 0.00 | 20.12 | 27.66 | 13.12 |
| Satpoa Union | 50.15 | 50.15 | 50.16 | 45.99 | 60.78 | 31.76 | 38.71 | 58.36 | 99.80 | 1.83 | 32.83 | 11.86 | 51.49 | 36.02 | 49.64 | 23.39 | 0.00 | 0.00 | 0.00 | 15.66 | 21.48 | 10.05 |

Mentioned Sustainable Development Goals (SDGs) 2030 indicators in brief are as follows:

- 1) 4.2.2: Participation rate in organized learning (one year before the official primary entry age) by sex.
- 2) 5.b.1: Proportion of individuals who own a mobile phone by sex (5 years and above).
- 3) 6.2.1.a: Proportion of population using safely managed sanitation services.
- 4) 6.2.1.b: Proportion of population with hand washing facilities with soap and water available at home. (*Excluding Floating Population)
- 5) 7.1.1: Proportion of population with access to electricity. (*Excluding Floating Population)
- 6) 7.1.2: Proportion of population with primary reliance on clean fuels and technology. (*Excluding Floating Population) As data on clean technology has not been collected. Few fuels were not evaluated (i.e. Kerosene, Paraffin etc.)
- 7) 8.6.1: Proportion of youth (aged 15-24 years) not in education, employment or training.
- 8) 8.10.2: Proportion of adults (15 years and above) with an account at a bank or other financial institution or with a mobile-money-service provider.
- 9) 11.1.1: Proportion of urban population living in slums, informal settlements or inadequate housing.
- 10) 17.8.1: Proportion of individuals using the Internet (5 years and above).

Bibliography

- BBS. (2006). Bangladesh Population Census 2001, Zila Series, Zila: Jamalpur, Bangladesh Bureau of Statistics, Statistics Division, Ministry of Planning.
- BBS. (2006). Bangladesh Population Census 2001, Community Series, Zila: Jamalpur, Bangladesh Bureau of Statistics, Statistics Division, Ministry of Planning.
- BBS. (2013). Population & Housing Census 2011, Community Report, Zila: Jamalpur, Bangladesh Bureau of Statistics, Statistics and Informatics Division, Ministry of Planning.
- BBS. (2015). Population & Housing Census 2011, Zila Report: Jamalpur, Bangladesh Bureau of Statistics, Statistics and Informatics Division, Ministry of Planning.
- UNDESA. (2017). Principles and Recommendations for Population and Housing Censuses, Revision 3, Department of Economic and Social Affairs, Statistics Division.
- BBS. (2021). BBS Glossary (Concepts and Definitions), Bangladesh Bureau of Statistics, Statistics and Informatics Division, Ministry of Planning.
- BBS. (2022). Agriculture Census 2019, District Report Jamalpur, Bangladesh Bureau of Statistics, Statistics and Informatics Division, Ministry of Planning.
- BBS. (2022). Preliminary Report, Population and Housing Census 2022, Bangladesh Bureau of Statistics, Statistics and Informatics Division, Ministry of Planning.
- BIDS. (2023). Report on Post Enumeration Check of the Population and Housing Census, 2022, Bangladesh Institute of Development Studies.
- BBS. (2023). Population and Housing Census 2022, National Report (Volume1), Bangladesh Bureau of Statistics, Statistics and Informatics Division, Ministry of Planning.
- BBS. (2024). Population and Housing Census 2022, District Report: Jamalpur, Bangladesh Bureau of Statistics, Statistics and Informatics Division, Ministry of Planning.
- UNDESA (2023). SDG Indicators Metadata repository, United Nations Statistics Division (UNSD), Department of Economic and Social Affairs (DESA). Retrieved from: <https://unstats.un.org/sdgs/metadata/>.
- Islam, M. Nurul. (2015). An Introduction to Demographic Techniques, Dhaka, Bangladesh.
- UNDESA. (2010) Handbook on Population and Housing Census Editing, Revision 1, Department of Economic and Social Affairs, Statistics Division.
- UNDESA. (2022) 2021 Demographic Yearbook, 72nd Issue, Department of Economic and Social Affairs, Statistics Division.

ANNEXURE

Key Findings of Population and Housing Census (1974-2022) at National Level

| SI | Key Indicators | Population and Housing Census 2022 | Population and Housing Census 2011 | Population and Housing Census 2001 | Population and Housing Census 1991 | Population and Housing Census 1981 | Population Census 1974 |
|----------------------|---------------------------------|------------------------------------|------------------------------------|------------------------------------|------------------------------------|------------------------------------|------------------------|
| 01 | Administrative Units | | | | | | |
| | Division | 8 | 7 | 6 | 5 | 4 | 4 |
| | District | 64 | 64 | 64 | 64 | 21 | 19 |
| | City Corporation | 12 | 6 | 6 | 4 | - | - |
| | Upazila ¹ | 495 | 545 | 508 | 490 | 477 | 425 |
| | Metro Thana | 105 | | | | | |
| | Paurashava | 327 | 310 | 217 | 107 | 79 | - |
| | City Ward | 465 | 3161 | 2309 | 543 | 405 | - |
| | Paura Ward ² | 3075 | | | | | |
| | Union | 4596 | 4543 | 4466 | 4405 | 4354 | 4350 |
| | Mauza ³ | 58846 | 56349 | 59708 | 59708 | 55612 ⁴ | - |
| | Village | 90049 | 87223 | 87362 | 86038 | 83666 | - |
| Mahalla ⁵ | 15153 | 10536 | 7698 | 4122 | 2969 | - | |
| 02 | Area (In Sq. km) | | | | | | |
| | Bangladesh | 147570 | 147570 | 147570 | 147570 | 144000 | 143998 |
| | Rural | 127660 | 138703 | 136953 | 137993 | 107837 ⁶ | - |
| | Urban ⁷ | 19910 | 8867 | 10617 | 9577 | 6485 | - |
| 03 | Population (Enumerated) | | | | | | |
| | National | 165158616 | 144043697 | 124355263 | 106314992 | 87119965 | 71479071 |
| | Male | 81769266 | 72109796 | 64091508 | 54728350 | 44919191 | 37071740 |
| | Female | 83381226 | 71933901 | 60263755 | 51586642 | 42200774 | 34407331 |
| | Hijra ⁸ | 8124 | - | - | - | - | - |
| | Rural | | | | | | |
| | Total | 113109157 | 110480514 | 95099636 | 85442788 | 73892340 | 65205468 |
| | Male | 55192079 | 54580004 | 48382081 | 43427265 | 37549339 | 33532812 |
| | Female | 57913017 | 55900510 | 46717555 | 42015523 | 36343001 | 31672656 |
| | Hijra | 4061 | - | - | - | - | - |
| | Urban | | | | | | |
| | Total | 52049459 | 33563183 | 29255627 | 20872204 | 13227625 | 6273603 |
| | Male | 26577187 | 17529792 | 15709427 | 11301085 | 7369852 | 3538928 |
| | Female | 25468209 | 16033391 | 13546200 | 9571119 | 5857773 | 2734675 |
| Hijra | 4063 | - | - | - | - | - | |
| 04 | Net Coverage Error (NCE) | | | | | | |
| | National | 2.75 | 3.97 | 4.96 | 4.6 | 3.1 | 6.88 |
| | Rural | 2.55 | 3.80 | 4.57 | 4.0 | 2.5 | - |
| | Urban | 3.19 | 5.26 | 6.23 | 13.6 | 6.2 | - |
| 05 | Population (Adjusted) | | | | | | |
| | National | 169828911 | 149772364 | 130522598 | 111455185 | 89912000 | 76398000 |
| | Male | 84134003 | 74980386 | 67731320 | 57313929 | 46295000 | - |
| | Female | 85686784 | 74791978 | 62791278 | 54141256 | 43617000 | - |
| | Hijra | 8124 | - | - | - | - | - |
| | Rural | 116065804 | 114677675 | 99444646 | 89000111 | 75823000 | - |
| Urban | 53763107 | 35094689 | 31077952 | 22455074 | 14089000 | - | |

* Dash (-) denotes Not Available

¹ The Numbers of Upazilla and Thana are shown together in the previous censuses from 1974 to 2011.

² City ward and Paura ward are shown together in the previous censuses.

³ Only populated Mauzas were shown in 1981 and 2011, but in 1991 and 2001, depopulated and Paurashava/Municipality Area (PSA) Mauzas were also included in the census. In 2022 populated and depopulated Mauzas are included in the census.

⁴ Excluding Municipality

⁵ Mahalla is the part of Mauza in urban area, which is similar to the village in the rural.

⁶ Excluding riverine and forest area

⁷ City Corporation, Cantonment, Paurashava, Growth Centre, and Upazila Head Quarters (not declared as Paurashava) are considered as Urban Area in 2022. Only City Corporation and Paurashava were considered as Urban Area in 2011. The Statistical Metropolitan Area (SMA), Paurashava, and Growth Centre were considered as Urban Area in 1981-2001 censuses.

⁸ Hijra population is enumerated separately in the Population and Housing Census 2022.

| SI | Key Indicators | Population and Housing Census 2022 | Population and Housing Census 2011 | Population and Housing Census 2001 | Population and Housing Census 1991 | Population and Housing Census 1981 | Population Census 1974 |
|-------------------|--|------------------------------------|------------------------------------|------------------------------------|------------------------------------|------------------------------------|------------------------|
| 06 | Urban Population (%) | | | | | | |
| | Adjusted | 31.66 | 28.00 | 23.81 | 20.15 | 15.54 | 8.87 |
| Enumerated | | | | | | | |
| 07 | Slum Population | | | | | | |
| | National | 1736302 | - | 883080 | - | - | - |
| | Male | 897403 | - | 451890 | - | - | - |
| | Female | 838443 | - | 431190 | - | - | - |
| | Hijra | 456 | - | - | - | - | - |
| 08 | Floating Population⁹ | | | | | | |
| | National | 22185 | 147674 | 109429 | 417228 | 839442 | - |
| | Rural | 5381 | 47202 | 45653 | 182141 | 385533 | - |
| | Urban | 16804 | 100472 | 63775 | 235087 | 453909 | - |
| 09 | Ethnic Population | | | | | | |
| | Total | 1650478 | 1586141 | 1410169 | 1205978 | 897828 | - |
| | Male | 824933 | 797477 | 724398 | 616878 | 456974 | - |
| | Female | 825545 | 788664 | 685771 | 589100 | 440854 | - |
| 10 | Population by Religion | | | | | | |
| | Muslim | 150422600 | 130204860 | 111393250 | 93881029 | 75486980 | 61038929 |
| | Hindu | 13144204 | 12299940 | 11608268 | 11178866 | 10570245 | 9673048 |
| | Christian | 488583 | 447009 | 388855 | 346062 | 274481 | 215919 |
| | Buddhist | 1001974 | 889721 | 773949 | 623410 | 538331 | 438917 |
| | Others | 101255 | 202167 | 190941 | 285625 | 249928 | 110935 |
| 11 | Population by City Corporation | | | | | | |
| | Barishal | 419484 | 328278 | 192810 | - | - | - |
| | Chattogram | 3230507 | 2581643 | 2023489 | 1392860 | 1025846 | 416733 |
| | Cumilla | 440233 | - | - | - | - | - |
| | Dhaka North | 5990723 | 6970105 | 5327306 | 3612850 | 2475710 | 1403259 |
| | Dhaka South | 4305063 | - | - | - | - | - |
| | Gazipur | 2677715 | - | - | - | - | - |
| | Khulna | 719557 | 663342 | 770498 | 663340 | 561945 | 437304 |
| | Mymensingh | 577000 | - | - | - | - | - |
| | Narayanganj | 967951 | - | - | - | - | - |
| | Rajshahi | 553288 | 448087 | 388811 | 294056 | 165821 | 96645 |
| Rangpur | 708570 | - | - | - | - | - | |
| Sylhet | 532839 | 479837 | 263197 | - | - | - | |
| 12 | Average Annual Growth Rate | | | | | | |
| | Enumerated | 1.22 | 1.47 | 1.58 | 2.01 | 2.88 | 2.48 |
| | Adjusted | 1.12 | 1.37 | 1.59 | 2.17 | 2.32 | 2.52 |
| 13 | Population Density (Per Square Kilometer) | | | | | | |
| | National | 1119 | 976 | 843 | 720 | 590 | 535 |
| 14 | Sex Ratio | | | | | | |
| | National | 98.07 | 100.3 | 106.35 | 106.1 | 106.4 | 107.7 |
| | Rural | 95.30 | 97.6 | 103.56 | 103.4 | 103.3 | 106.0 |
| | Urban | 104.35 | 109.3 | 115.97 | 118.1 | 125.8 | 129.0 |
| 15 | Child-Woman Ratio | | | | | | |
| | National | 332.38 | 392 | 519 | 742 | 807 | 922 |
| | Rural | 350.49 | 415 | 557 | 779 | 822 | - |
| | Urban | 294.52 | 321 | 406 | 596 | 715 | - |
| 16 | Dependency Ratio | | | | | | |
| | National | 52.63 | 73.00 | 82.70 | 102.06 | 109.94 | 106 |
| | Rural | 56.08 | 77.00 | 89.50 | 108.14 | 113.82 | - |
| | Urban | 45.63 | 69.00 | 63.80 | 80.50 | 87.45 | - |

⁹ The Homeless people who usually spent night in various places such as railway stations, bus terminals, shrines, footpaths, under stairs/foot-overbridges, launch terminals/ferries, market balconies, etc. are considered as floating population in census 2022. Floating Population are counted on the census night. The people who stayed on the street or at market for their livelihoods or other purposes on the census night, but have dwellings elsewhere are not considered as floating population in census 2022. But in the previous all censuses including the homeless, the people who were on travel, fishing at deep sea, living in the forest and staying in hotels (boarders) on census night were also considered as floating population.

| SI | Key Indicators | Population and Housing Census 2022 | Population and Housing Census 2011 | Population and Housing Census 2001 | Population and Housing Census 1991 | Population and Housing Census 1981 | Population Census 1974 |
|-----------|--|------------------------------------|------------------------------------|------------------------------------|------------------------------------|------------------------------------|------------------------|
| 17 | Marital Status (10 Years and above) (%) | | | | | | |
| | Male | | | | | | |
| | Never Married | 35.86 | 38.95 | 43.68 | 42.12 | 42.80 | 41.24 |
| | Currently Married | 62.76 | 60.29 | 55.69 | 57.21 | 55.92 | 56.95 |
| | Widower | 0.96 | 0.64 | 0.55 | 0.61 | 1.22 | 1.70 |
| | Divorced ¹⁰ | 0.20 | 0.13 | 0.08 | 0.05 | 0.06 | 0.12 |
| | Separated | 0.22 | - | - | - | - | - |
| | Female | | | | | | |
| | Never Married | 22.04 | 25.09 | 29.05 | 25.18 | 23.69 | 21.15 |
| | Currently Married | 67.32 | 65.93 | 62.95 | 64.79 | 63.37 | 64.44 |
| | Widow | 9.50 | 8.15 | 7.26 | 9.41 | 11.86 | 13.34 |
| | Divorced ¹⁰ | 0.62 | 0.83 | 0.74 | 0.62 | 1.09 | 1.07 |
| Separated | 0.51 | - | - | - | - | - | |
| 18 | Singulate Mean Age at Marriage (SMAM) | | | | | | |
| | Male | 25.28 | 25.24 | 25.2 | 24.88 | 25.8 | 24.0 |
| | Female | 19.29 | 19.35 | 19.0 | 17.93 | 17.8 | 15.9 |
| 19 | Literacy Rate (7 Years and above) | | | | | | |
| | National | 74.80 | 51.77 | 46.15 | 32.40 | 25.99 | 26.83 |
| | Male | 76.71 | 54.11 | 50.27 | 38.90 | 33.84 | 36.62 |
| | Female | 72.94 | 49.44 | 41.80 | 25.45 | 17.52 | 16.43 |
| | Rural | | | | | | |
| | National | 71.68 | 47.16 | 41.42 | 27.9 | - | - |
| | Male | 73.43 | 49.01 | 45.12 | 34.0 | - | - |
| | Female | 70.04 | 45.38 | 37.64 | 21.5 | - | - |
| | Urban | | | | | | |
| | National | 81.45 | 66.40 | 60.72 | 49.8 | - | - |
| Male | 83.37 | 69.30 | 65.15 | 56.3 | - | - | |
| Female | 79.46 | 63.22 | 55.53 | 41.8 | - | - | |
| 20 | Population of Highest Level of Education Attained (5 Years and above) (%) | | | | | | |
| | Never Gone to School/Madrasa (No Schooling) | 20.77 | 32.22 ¹¹ | 42.11 | 58.59 | 67.27 | 75.73 |
| | Attended School but Not Completed Play/Nursery/KG/Pre-Primary/Class I | 1.17 | - | - | - | - | - |
| | Play/Nursery/KG/Pre-Primary Student | 2.32 | - | - | - | - | - |
| | Class I Student | 1.73 | - | - | - | - | - |
| | Class I - V | 25.91 | 32.89 ¹¹ | 31.72 | 25.02 | 21.12 | 12.74 |
| | Class VI - VIII | 16.18 | 14.86 ¹¹ | 12.10 | 7.50 | 7.76 ¹² | 6.72 ¹² |
| | Class IX or equivalent | 7.08 | 6.79 ¹¹ | 4.69 | 2.90 | - | - |
| | SSC or Equivalent | 8.82 | 6.60 ¹¹ | 5.55 | 3.62 | 3.15 ¹³ | 0.70 ¹³ |
| | HSC or Equivalent | 7.28 ¹⁴ | 3.89 ¹¹ | 2.16 | 1.44 | - | - |
| | Degree or Equivalent | 3.62 ¹⁵ | 1.92 ¹¹ | 1.23 | 0.70 | 0.70 ¹⁶ | 0.49 ¹⁶ |
| | Masters & above | 1.72 ¹⁷ | 0.82 ¹¹ | 0.44 | 0.23 | - | - |
| | Non Institutional Education/ Informal Education and Others | 3.40 | - | - | - | - | - |

¹⁰ In the previous Censuses, data on divorced and separated were collected together.

¹¹ Population aged 7 years and above were considered in the census 2011, but in the other censuses, including 2022, population aged 5 years and above are considered.

¹² Percentage for population passed class VI to IX together.

¹³ Percentage for population passed SSC & HSC together.

¹⁴ This group includes HSC, Diploma, Nursing/Midwifery as well.

¹⁵ This group includes Degree (Pass course)/Equivalent, Degree (Hons)/Equivalent, MBBS/BDS, BSc Engineering & above as well.

¹⁶ It refers to percentage for degree and above.

¹⁷ This group includes Masters and above, as well as PhD.

| SI | Key Indicators | Population and Housing Census 2022 | Population and Housing Census 2011 | Population and Housing Census 2001 | Population and Housing Census 1991 | Population and Housing Census 1981 | Population Census 1974 |
|---|---|------------------------------------|------------------------------------|------------------------------------|------------------------------------|------------------------------------|------------------------|
| 21 | Field of Education (5 Years and above) (%) | | | | | | |
| | General | 89.26 | 93.71 ¹⁸ | 96.44 | 97.18 | - | - |
| | Technical/Vocational | 0.81 | 0.71 ¹⁸ | 0.41 | 0.53 | - | - |
| | Religious | 7.19 | 5.58 ¹⁸ | 3.16 | 2.30 | - | - |
| | Others | 2.74 | - | - | - | - | - |
| 22 | Working Status¹⁹ (10 Years and above) (%) | | | | | | |
| | Employed | 37.21 | 38.16 | 37.25 | 41.84 | 40.61 | 43.25 |
| | Household Work | 31.82 | 33.33 | 31.92 | 37.53 | 37.84 | 36.05 |
| | Looking for Work | 1.65 | 1.01 | 1.94 | 1.21 | - | 1.09 |
| | Do Not Work | 29.32 | 27.50 | 28.89 | 19.42 | 21.55 | 19.61 |
| 23 | Working Sector (10 Years and above) (%) | | | | | | |
| | Agriculture | 37.91 | 47.03 | - | - | - | - |
| | Industry | 18.41 | 14.92 | - | - | - | - |
| | Service | 43.68 | 38.04 | - | - | - | - |
| 24 | Disability (%) | | | | | | |
| | National | 1.37 | 1.41 | 0.49 | - | - | - |
| | Rural | 1.50 | 1.51 | 0.51 | - | - | - |
| | Urban | 1.08 | 1.06 | 0.42 | - | - | - |
| 25 | Number of Household | | | | | | |
| | National | 41008217 ²⁰ | 32173630 | 25490822 | 19397992 | 15075887 | 12675583 |
| | Rural | 27819445 ²⁰ | 24671590 | 19455678 | 15608654 | 12877233 | 11610230 |
| | Urban | 13188772 ²⁰ | 7502040 | 6035144 | 3789338 | 2198654 | 1065353 |
| 26 | Household by Type | | | | | | |
| | Total | 40989083 | 32173630 | 25490822 | 19397992 | 15075887 | - |
| | General | 40257678 | 31863396 | 25034309 | 19020489 | 14785046 | - |
| | Institutional | 47322 | 26677 | 166446 | 76927 | 116003 | - |
| | Others | 684083 | 283557 | 290067 | 300576 | 174838 | - |
| 27 | Number of Dwellings | | | | | | |
| | National | 35621687 ²¹ | 85947935 | 44104078 | - | - | - |
| | Rural | 27646822 ²¹ | 72681595 | 6800615 | - | - | - |
| | Urban | 7974865 ²¹ | 13266340 | 37303463 | - | - | - |
| 28 | Household Size (General HH) | | | | | | |
| | National | 3.98 | 4.44 | 4.9 | 5.5 | 5.7 | 5.6 |
| | Rural | 4.03 | 4.46 | 4.9 | 5.5 | 5.7 | 5.6 |
| | Urban | 3.87 | 4.37 | 4.8 | 5.5 | 5.9 | 5.9 |
| 29 | Type of Dwelling Structure (General HH) (%) | | | | | | |
| | Pucca | 22.46 | 11.32 | 6.68 | - | - | - |
| | Semi-pucca | 18.18 | 19.61 | 10.12 | - | - | - |
| | Kancha | 58.78 | 66.19 | 74.40 | - | - | - |
| | Jhupri | 0.59 | 2.88 | 8.80 | - | - | - |
| 30 | Ownership Status of Dwelling Units (General HH) (%) | | | | | | |
| | Own dwelling unit | 80.79 | 83.06 | 86.36 | 87.98 | 89.67 | - |
| | Rented but having own dwelling unit elsewhere | 14.32 | 13.74 | 9.70 | 6.67 | 5.02 | - |
| | Rented and having no own dwelling unit elsewhere | 2.97 | | | | | |
| | Rent free but having own dwelling unit elsewhere | 0.55 | 3.20 | 3.94 | 5.35 | 5.31 | - |
| Rent free and having no own dwelling unit elsewhere | 1.37 | | | | | | |

¹⁸ Population of aged 7 years and above were considered in the census 2011.

¹⁹ Specific reference time for working status is not considered in the census 2022 and 2011.

* In 1974, Highest Level of Education Attained had an option 'Not Reporting', which was 3.62.

²⁰ Households of floating population are included in the census 2022.

²¹ Under the 2022 census only dwelling structures are counted, but in the previous censuses, dwellings included all types of structures such as kitchens, cowsheds, *Boithak ghar* etc. are counted.

| SI | Key Indicators | Population and Housing Census 2022 | Population and Housing Census 2011 | Population and Housing Census 2001 | Population and Housing Census 1991 | Population and Housing Census 1981 | Population Census 1974 |
|--------------------------------------|--|------------------------------------|------------------------------------|------------------------------------|------------------------------------|------------------------------------|------------------------|
| 31 | Main Source of Drinking Water (%) | | | | | | |
| | Tap/Pipe (Supply) | 11.14 | 10.27 | 6.18 | 4.30 | 3.6 | - |
| | Tubewell (Deep/Shallow) | 86.51 | 83.92 | 84.6 | 75.73 | 53.1 | - |
| | Bottled/Jar water | 0.57 | - | - | - | - | - |
| | Well | 0.34 | - | - | 9.46 | 37.5 ²² | - |
| | Pond/River/Canal/Lake | 0.89 | - | 3.32 ²³ | 10.50 ²⁴ | 5.8 ²⁵ | - |
| | Spring | 0.11 | - | - | - | - | - |
| | Rain water | 0.40 | - | - | - | - | - |
| Others | 0.03 | 5.81 | 5.90 | - | - | - | |
| 32 | Toilet Facilities (%) | | | | | | |
| | Safe Disposal with Flushing/Pouring Water | 55.69 | 63.55 ²⁶ | 37.38 ²⁶ | 12.46 ²⁶ | - | - |
| | Pit Latrine with Slab/Ventilated Improved Latrine/Composting Latrine | 21.97 | - | - | - | - | - |
| | Unsafe Disposal with Flushing/Pouring Water | 12.90 | 28.72 ²⁷ | 41.17 ²⁷ | 53.34 ²⁷ | - | - |
| | Pit Latrine Without Slab/ Open Pit | 4.13 | - | - | - | - | - |
| | Kancha/Open/Hanging Latrine (Permanent/Temporary) | 4.07 | - | - | - | - | - |
| Open Defecation/No Latrine Available | 1.23 | 7.72 | 21.45 | 34.20 | - | - | |
| 33 | Main Source of Electricity (%) | | | | | | |
| | National Grid | 97.59 | 55.60 ²⁸ | 31.70 ²⁸ | 14.29 ²⁸ | - | - |
| | Solar | 1.46 | | | | - | - |
| | Others | 0.18 | | | | - | - |
| | No Electricity Facility | 0.76 | 43.40 | 68.30 | 85.71 | - | - |

²² It refers to the figure of Pond/Well.

²³ It refers to the figure of Pond/Dighi.

²⁴ It refers to the figure of Pond/River/Canal.

²⁵ It refers to the figure of River/Canal.

²⁶ It refers to the figure of Sanitary Toilet.

²⁷ It refers to the figure of Others Toilet.

²⁸ It refers to the figure of all types of electricity connection.

Key Findings of Population and Housing Census 2022 (New Indicators) at National Level

| SL | Key Indicator | National | Rural | Urban |
|----|--|----------|-------|--------|
| 01 | Type of Work (5 Years and above) (%) | | | |
| | For Salary/Wage | 60.42 | 54.56 | 71.45 |
| | For Profit | 21.88 | 22.12 | 21.42 |
| | For Household Use/Consumption | 13.96 | 18.41 | 5.57 |
| | Apprenticeship | 3.75 | 4.91 | 1.55 |
| 02 | Population Not in Education, Employment and Training (NEET) (%) | | | |
| | Total | 34.26 | 36.96 | 28.96 |
| | Male | 13.28 | 14.64 | 10.74 |
| | Female | 52.76 | 56.05 | 46.03 |
| 03 | Population having Mobile Phone for Own Use (15 Years and above) (%) | | | |
| | Total | 69.93 | 66.17 | 77.77 |
| | Male | 84.16 | 82.33 | 87.76 |
| | Female | 56.43 | 51.44 | 67.49 |
| | Hijra | 82.16 | 76.65 | 87.50 |
| 04 | Internet User (15 Years and above) (%) | | | |
| | Total | 36.92 | 31.21 | 48.86 |
| | Male | 46.58 | 40.55 | 58.42 |
| | Female | 27.77 | 22.69 | 39.02 |
| | Hijra | 48.92 | 41.57 | 56.04 |
| 05 | Population having Account in Financial Institution (15 Years and above) (%) | | | |
| | Total | 25.35 | 22.51 | 31.26 |
| | Male | 31.07 | 27.68 | 37.75 |
| | Female | 19.92 | 17.81 | 24.6 |
| | Hijra | 16.73 | 14.53 | 18.87 |
| 06 | Population having Mobile Banking Account (15 Years and above) (%) | | | |
| | Total | 39.11 | 36.67 | 44.19 |
| | Male | 52.33 | 49.88 | 57.13 |
| | Female | 26.57 | 24.62 | 30.89 |
| | Hijra | 41.25 | 38.53 | 43.89 |
| 07 | Floating Household | | | |
| | Total | 19134 | 3929 | 15205 |
| 08 | Slum Household | | | |
| | Total | 491795 | 51670 | 440125 |
| 09 | Remittance Receptient Household (%) | | | |
| | Total | 9.81 | 10.86 | 7.51 |
| 10 | Toilet Use (%) | | | |
| | Not-Shared | 73.25 | 73.92 | 71.81 |
| | Shared | 26.75 | 26.08 | 28.19 |
| 11 | Handwashing Facilities (%) | | | |
| | Soap and Water | 69.59 | 64.68 | 80.30 |
| | Only Soap | 1.80 | 2.04 | 1.29 |
| | Only Water | 17.71 | 20.74 | 11.09 |
| | None | 10.90 | 12.54 | 7.32 |

| SL | Key Indicator | National | Rural | Urban |
|-----------------|---|----------|-------|-------|
| 12 | Main Source of Cooking Fuel (%) | | | |
| | Straw/Leaf/Bran/Husk | 10.65 | 13.30 | 4.87 |
| | Wood/Chalk/Chopped Wood | 59.31 | 70.16 | 35.64 |
| | Wood-Coal/Charcoal/Dried Dung | 5.25 | 6.43 | 2.68 |
| | Kerosene/Paraffin | 0.03 | 0.01 | 0.08 |
| | Petrol/Diesel | 0.01 | 0.01 | 0.03 |
| | Electricity | 0.25 | 0.09 | 0.61 |
| | Supply Gas | 14.18 | 3.95 | 36.50 |
| | LP Gas | 10.13 | 5.91 | 19.32 |
| | Biogas | 0.09 | 0.08 | 0.12 |
| | Others | 0.09 | 0.06 | 0.16 |
| 13 | Floor Material of Main Dwelling (%) | | | |
| | Cement/Concrete/Brick/Terracotta | 44.75 | 36.55 | 62.65 |
| | Tiles/Mosaic | 5.31 | 1.72 | 13.15 |
| | Wood/Bamboo/Mat/Palm Tree/Betel Nut Trunk | 1.83 | 2.01 | 1.43 |
| | Soil/Sand/Mud | 47.99 | 59.63 | 22.60 |
| Other Materials | 0.12 | 0.10 | 0.17 | |
| 14 | Wall Material of Main Dwelling (%) | | | |
| | Cement/Concrete/Brick/Terracotta | 46.66 | 37.25 | 67.20 |
| | Ceramic Tiles | 0.66 | 0.23 | 1.58 |
| | Metal Sheet/Corrugated Iron Sheet (CI Sheet) | 42.00 | 49.44 | 25.76 |
| | Wood/Bamboo/Mat/Palm Tree/Betel Nut Trunk | 3.46 | 3.91 | 2.46 |
| | Straw/Chhan/Golpata/Palm Leaf/Bichali/Polythene | 0.30 | 0.37 | 0.16 |
| | Soil/Mud | 6.84 | 8.71 | 2.77 |
| | Other Materials | 0.06 | 0.06 | 0.06 |
| No Wall | 0.02 | 0.02 | 0.02 | |
| 15 | Roof Material of Main Dwelling (%) | | | |
| | Cement/Concrete/Tile | 23.62 | 14.31 | 43.94 |
| | Metal Sheet/Corrugated Iron Sheet (CI Sheet) | 74.76 | 83.91 | 54.80 |
| | Wood/Bamboo/Mat/Straw/Chhan/Bichali/Golpata/Palm Leaf/Polythene | 1.21 | 1.31 | 1.00 |
| | Hand-made Tiles/Tile | 0.33 | 0.40 | 0.17 |
| | Other Materials | 0.05 | 0.04 | 0.05 |
| No Roof | 0.03 | 0.03 | 0.04 | |

Combination of Pucca, Semi Pucca, Kancha and Jhupri of Dwelling Structure

| Serial | Floor Materials of Main Dwelling Structure (5a) | Wall Materials of Main Dwelling Structure (5b) | Roof Materials of Main Dwelling Structure (5c) | Category of Main Dwelling Structure |
|--------|---|--|--|-------------------------------------|
| 1 | 1 | 1 | 1 | Pucca |
| 2 | 1 | 1 | 2 | Semi Pucca |
| 3 | 1 | 1 | 3 | Semi Pucca |
| 4 | 1 | 1 | 4 | Semi Pucca |
| 5 | 1 | 1 | 5 | Semi Pucca |
| 6 | 1 | 1 | 6 | Semi Pucca |
| 7 | 1 | 2 | 1 | Pucca |
| 8 | 1 | 2 | 2 | Semi Pucca |
| 9 | 1 | 2 | 3 | Semi Pucca |
| 10 | 1 | 2 | 4 | Semi Pucca |
| 11 | 1 | 2 | 5 | Semi Pucca |
| 12 | 1 | 2 | 6 | Semi Pucca |
| 13 | 1 | 3 | 1 | Semi Pucca |
| 14 | 1 | 3 | 2 | Kancha |
| 15 | 1 | 3 | 3 | Kancha |
| 16 | 1 | 3 | 4 | Kancha |
| 17 | 1 | 3 | 5 | Kancha |
| 18 | 1 | 3 | 6 | Kancha |
| 19 | 1 | 4 | 1 | Kancha |
| 20 | 1 | 4 | 2 | Kancha |
| 21 | 1 | 4 | 3 | Kancha |
| 22 | 1 | 4 | 4 | Kancha |
| 23 | 1 | 4 | 5 | Kancha |
| 24 | 1 | 4 | 6 | Kancha |
| 25 | 1 | 5 | 1 | Kancha |
| 26 | 1 | 5 | 2 | Kancha |
| 27 | 1 | 5 | 3 | Kancha |
| 28 | 1 | 5 | 4 | Kancha |
| 29 | 1 | 5 | 5 | Kancha |
| 30 | 1 | 5 | 6 | Kancha |
| 31 | 1 | 6 | 1 | Kancha |
| 32 | 1 | 6 | 2 | Kancha |
| 33 | 1 | 6 | 3 | Kancha |
| 34 | 1 | 6 | 4 | Kancha |
| 35 | 1 | 6 | 5 | Kancha |
| 36 | 1 | 6 | 6 | Kancha |
| 37 | 1 | 7 | 1 | Kancha |
| 38 | 1 | 7 | 2 | Kancha |
| 39 | 1 | 7 | 3 | Kancha |
| 40 | 1 | 7 | 4 | Kancha |
| 41 | 1 | 7 | 5 | Kancha |
| 42 | 1 | 7 | 6 | Kancha |
| 43 | 1 | 8 | 1 | Kancha |
| 44 | 1 | 8 | 2 | Kancha |
| 45 | 1 | 8 | 3 | Kancha |
| 46 | 1 | 8 | 4 | Kancha |
| 47 | 1 | 8 | 5 | Kancha |
| 48 | 1 | 8 | 6 | Kancha |
| 49 | 2 | 1 | 1 | Pucca |
| 50 | 2 | 1 | 2 | Semi Pucca |
| 51 | 2 | 1 | 3 | Semi Pucca |
| 52 | 2 | 1 | 4 | Semi Pucca |
| 53 | 2 | 1 | 5 | Semi Pucca |
| 54 | 2 | 1 | 6 | Semi Pucca |
| 55 | 2 | 2 | 1 | Pucca |
| 56 | 2 | 2 | 2 | Semi Pucca |
| 57 | 2 | 2 | 3 | Semi Pucca |
| 58 | 2 | 2 | 4 | Semi Pucca |
| 59 | 2 | 2 | 5 | Semi Pucca |

| Serial | Floor Materials of Main Dwelling Structure (5a) | Wall Materials of Main Dwelling Structure (5b) | Roof Materials of Main Dwelling Structure (5c) | Category of Main Dwelling Structure |
|--------|---|--|--|-------------------------------------|
| 60 | 2 | 2 | 6 | Semi Pucca |
| 61 | 2 | 3 | 1 | Kancha |
| 62 | 2 | 3 | 2 | Kancha |
| 63 | 2 | 3 | 3 | Kancha |
| 64 | 2 | 3 | 4 | Kancha |
| 65 | 2 | 3 | 5 | Kancha |
| 66 | 2 | 3 | 6 | Kancha |
| 67 | 2 | 4 | 1 | Kancha |
| 68 | 2 | 4 | 2 | Kancha |
| 69 | 2 | 4 | 3 | Kancha |
| 70 | 2 | 4 | 4 | Kancha |
| 71 | 2 | 4 | 5 | Kancha |
| 72 | 2 | 4 | 6 | Kancha |
| 73 | 2 | 5 | 1 | Kancha |
| 74 | 2 | 5 | 2 | Kancha |
| 75 | 2 | 5 | 3 | Kancha |
| 76 | 2 | 5 | 4 | Kancha |
| 77 | 2 | 5 | 5 | Kancha |
| 78 | 2 | 5 | 6 | Kancha |
| 79 | 2 | 6 | 1 | Kancha |
| 80 | 2 | 6 | 2 | Kancha |
| 81 | 2 | 6 | 3 | Kancha |
| 82 | 2 | 6 | 4 | Kancha |
| 83 | 2 | 6 | 5 | Kancha |
| 84 | 2 | 6 | 6 | Kancha |
| 85 | 2 | 7 | 1 | Kancha |
| 86 | 2 | 7 | 2 | Kancha |
| 87 | 2 | 7 | 3 | Kancha |
| 88 | 2 | 7 | 4 | Kancha |
| 89 | 2 | 7 | 5 | Kancha |
| 90 | 2 | 7 | 6 | Kancha |
| 91 | 2 | 8 | 1 | Kancha |
| 92 | 2 | 8 | 2 | Kancha |
| 93 | 2 | 8 | 3 | Kancha |
| 94 | 2 | 8 | 4 | Kancha |
| 95 | 2 | 8 | 5 | Kancha |
| 96 | 2 | 8 | 6 | Kancha |
| 97 | 3 | 1 | 1 | Kancha |
| 98 | 3 | 1 | 2 | Kancha |
| 99 | 3 | 1 | 3 | Kancha |
| 100 | 3 | 1 | 4 | Kancha |
| 101 | 3 | 1 | 5 | Kancha |
| 102 | 3 | 1 | 6 | Kancha |
| 103 | 3 | 2 | 1 | Kancha |
| 104 | 3 | 2 | 2 | Kancha |
| 105 | 3 | 2 | 3 | Kancha |
| 106 | 3 | 2 | 4 | Kancha |
| 107 | 3 | 2 | 5 | Kancha |
| 108 | 3 | 2 | 6 | Kancha |
| 109 | 3 | 3 | 1 | Kancha |
| 110 | 3 | 3 | 2 | Kancha |
| 111 | 3 | 3 | 3 | Kancha |
| 112 | 3 | 3 | 4 | Kancha |
| 113 | 3 | 3 | 5 | Kancha |
| 114 | 3 | 3 | 6 | Kancha |
| 115 | 3 | 4 | 1 | Kancha |
| 116 | 3 | 4 | 2 | Kancha |
| 117 | 3 | 4 | 3 | Jhupri |
| 118 | 3 | 4 | 4 | Kancha |
| 119 | 3 | 4 | 5 | Kancha |
| 120 | 3 | 4 | 6 | Jhupri |
| 121 | 3 | 5 | 1 | Kancha |
| 122 | 3 | 5 | 2 | Kancha |

| Serial | Floor Materials of Main Dwelling Structure (5a) | Wall Materials of Main Dwelling Structure (5b) | Roof Materials of Main Dwelling Structure (5c) | Category of Main Dwelling Structure |
|--------|---|--|--|-------------------------------------|
| 123 | 3 | 5 | 3 | Jhupri |
| 124 | 3 | 5 | 4 | Kancha |
| 125 | 3 | 5 | 5 | Kancha |
| 126 | 3 | 5 | 6 | Jhupri |
| 127 | 3 | 6 | 1 | Kancha |
| 128 | 3 | 6 | 2 | Kancha |
| 129 | 3 | 6 | 3 | Jhupri |
| 130 | 3 | 6 | 4 | Kancha |
| 131 | 3 | 6 | 5 | Kancha |
| 132 | 3 | 6 | 6 | Jhupri |
| 133 | 3 | 7 | 1 | Kancha |
| 134 | 3 | 7 | 2 | Kancha |
| 135 | 3 | 7 | 3 | Jhupri |
| 136 | 3 | 7 | 4 | Kancha |
| 137 | 3 | 7 | 5 | Kancha |
| 138 | 3 | 7 | 6 | Jhupri |
| 139 | 3 | 8 | 1 | Kancha |
| 140 | 3 | 8 | 2 | Kancha |
| 141 | 3 | 8 | 3 | Jhupri |
| 142 | 3 | 8 | 4 | Kancha |
| 143 | 3 | 8 | 5 | Jhupri |
| 144 | 3 | 8 | 6 | Jhupri |
| 145 | 4 | 1 | 1 | Kancha |
| 146 | 4 | 1 | 2 | Kancha |
| 147 | 4 | 1 | 3 | Kancha |
| 148 | 4 | 1 | 4 | Kancha |
| 149 | 4 | 1 | 5 | Kancha |
| 150 | 4 | 1 | 6 | Kancha |
| 151 | 4 | 2 | 1 | Kancha |
| 152 | 4 | 2 | 2 | Kancha |
| 153 | 4 | 2 | 3 | Kancha |
| 154 | 4 | 2 | 4 | Kancha |
| 155 | 4 | 2 | 5 | Kancha |
| 156 | 4 | 2 | 6 | Kancha |
| 157 | 4 | 3 | 1 | Kancha |
| 158 | 4 | 3 | 2 | Kancha |
| 159 | 4 | 3 | 3 | Kancha |
| 160 | 4 | 3 | 4 | Kancha |
| 161 | 4 | 3 | 5 | Kancha |
| 162 | 4 | 3 | 6 | Kancha |
| 163 | 4 | 4 | 1 | Kancha |
| 164 | 4 | 4 | 2 | Kancha |
| 165 | 4 | 4 | 3 | Jhupri |
| 166 | 4 | 4 | 4 | Kancha |
| 167 | 4 | 4 | 5 | Kancha |
| 168 | 4 | 4 | 6 | Jhupri |
| 169 | 4 | 5 | 1 | Kancha |
| 170 | 4 | 5 | 2 | Kancha |
| 171 | 4 | 5 | 3 | Jhupri |
| 172 | 4 | 5 | 4 | Kancha |
| 173 | 4 | 5 | 5 | Jhupri |
| 174 | 4 | 5 | 6 | Jhupri |
| 175 | 4 | 6 | 1 | Kancha |
| 176 | 4 | 6 | 2 | Kancha |
| 177 | 4 | 6 | 3 | Kancha |
| 178 | 4 | 6 | 4 | Kancha |
| 179 | 4 | 6 | 5 | Kancha |
| 180 | 4 | 6 | 6 | Jhupri |
| 181 | 4 | 7 | 1 | Kancha |
| 182 | 4 | 7 | 2 | Kancha |
| 183 | 4 | 7 | 3 | Jhupri |
| 184 | 4 | 7 | 4 | Kancha |
| 185 | 4 | 7 | 5 | Kancha |

| Serial | Floor Materials of Main Dwelling Structure (5a) | Wall Materials of Main Dwelling Structure (5b) | Roof Materials of Main Dwelling Structure (5c) | Category of Main Dwelling Structure |
|--------|---|--|--|-------------------------------------|
| 186 | 4 | 7 | 6 | Jhupri |
| 187 | 4 | 8 | 1 | Kancha |
| 188 | 4 | 8 | 2 | Kancha |
| 189 | 4 | 8 | 3 | Jhupri |
| 190 | 4 | 8 | 4 | Kancha |
| 191 | 4 | 8 | 5 | Kancha |
| 192 | 4 | 8 | 6 | Jhupri |
| 193 | 5 | 1 | 1 | Kancha |
| 194 | 5 | 1 | 2 | Kancha |
| 195 | 5 | 1 | 3 | Jhupri |
| 196 | 5 | 1 | 4 | Kancha |
| 197 | 5 | 1 | 5 | Kancha |
| 198 | 5 | 1 | 6 | Kancha |
| 199 | 5 | 2 | 1 | Kancha |
| 200 | 5 | 2 | 2 | Kancha |
| 201 | 5 | 2 | 3 | Kancha |
| 202 | 5 | 2 | 4 | Kancha |
| 203 | 5 | 2 | 5 | Kancha |
| 204 | 5 | 2 | 6 | Kancha |
| 205 | 5 | 3 | 1 | Kancha |
| 206 | 5 | 3 | 2 | Kancha |
| 207 | 5 | 3 | 3 | Jhupri |
| 208 | 5 | 3 | 4 | Kancha |
| 209 | 5 | 3 | 5 | Kancha |
| 210 | 5 | 3 | 6 | Kancha |
| 211 | 5 | 4 | 1 | Kancha |
| 212 | 5 | 4 | 2 | Kancha |
| 213 | 5 | 4 | 3 | Jhupri |
| 214 | 5 | 4 | 4 | Kancha |
| 215 | 5 | 4 | 5 | Kancha |
| 216 | 5 | 4 | 6 | Jhupri |
| 217 | 5 | 5 | 1 | Kancha |
| 218 | 5 | 5 | 2 | Kancha |
| 219 | 5 | 5 | 3 | Jhupri |
| 220 | 5 | 5 | 4 | Kancha |
| 221 | 5 | 5 | 5 | Kancha |
| 222 | 5 | 5 | 6 | Jhupri |
| 223 | 5 | 6 | 1 | Kancha |
| 224 | 5 | 6 | 2 | Kancha |
| 225 | 5 | 6 | 3 | Jhupri |
| 226 | 5 | 6 | 4 | Kancha |
| 227 | 5 | 6 | 5 | Kancha |
| 228 | 5 | 6 | 6 | Jhupri |
| 229 | 5 | 7 | 1 | Kancha |
| 230 | 5 | 7 | 2 | Kancha |
| 231 | 5 | 7 | 3 | Jhupri |
| 232 | 5 | 7 | 4 | Kancha |
| 233 | 5 | 7 | 5 | Kancha |
| 234 | 5 | 7 | 6 | Jhupri |
| 235 | 5 | 8 | 1 | Kancha |
| 236 | 5 | 8 | 2 | Kancha |
| 237 | 5 | 8 | 3 | Jhupri |
| 238 | 5 | 8 | 4 | Kancha |
| 239 | 5 | 8 | 5 | Kancha |
| 240 | 5 | 8 | 6 | Jhupri |

Data on floor, wall and roof materials of the main dwelling structure are collected separately in this census. In order to provide the data on dwelling structure by the category, pucca, semi pucca, kancha and jhupri, the combination is provided in the table. Considering the dwelling structure of Chattogram Hill Tracts (Rangamati, Khagrachhari and Bandarban) the combination of (5a=3, 5b=4, 5c=3) and (5a=4, 5b=4, 5c=3) is considered as Kancha instead of Jhupri for other district. According to the census questionnaire, floor, wall and roof materials of main dwelling structure are collected by following mentioned options:

5a. Floor materials of main dwelling structure

1. Cement/concrete/brick/terracotta
2. Tiles/mosaic
3. Wood/bamboo/mat/palm tree/betel nut trunk
4. Soil/sand/mud
5. Other materials

5b. Wall materials of main dwelling structure

1. Cement/concrete/brick/terracotta
2. Ceramic Tiles
3. Metal sheet/CI sheet/Corrugated Iron sheet
4. Wood/bamboo/mat/palm tree/betel nut trunk
5. Straw/chhan/golpata/palm leaf/bichali/polythene
6. Soil/mud
7. Other Materials
8. No wall

5c. Roof materials of main dwelling structure

1. Cement/concrete/tile
2. Metal Sheet/CI Sheet/Corrugated Iron Sheet
3. Wood/bamboo/mat/straw/chhan/bichali/golpata/palm leaf/polythene
4. Hand-made tiles/tile
5. Other Materials
6. No roof

| Government of the People's Republic of Bangladesh Population and Housing Census 2022 Questionnaire | | | | | | | | | | | | | | | | | | | | | | | |
|---|--|--|--|--|--|--|--|--|--|--|---|--|--|--|--|---|---|---|---|-------------------------------------|--|------------------------------------|---------------------------------|
| Module: Household Related | | | | | | | | | | | | | | | | | | | | | | | |
| 1. Household Serial No. | 2. Household Address | 3a. Types of Dwelling | 4. Types of Household | 5a. Floor material of the main Dwelling | 5b. Wall Material of the main dwelling | 5c. Roof Material of the main Dwelling | 6a. No. of Dwelling | 7. Ownership Status of Dwelling units | 8. Main Source of Drinking Water | 9a. Toilet Facilities | 9b. Types of Toilet use | 10a. Main Source of Electricity in the Household | 11. Are there any members of any ethnic group in the household? | 13. What kind of economic activities are conducted in the household? | | | | | | | | | |
| (3 Digit) □ □ □ | (If the Household do not have flat /holding/ house number, write the name of the institution.) | <input type="checkbox"/> Slum[↔Q4] <input type="checkbox"/> Floating/Rootless* <input type="checkbox"/> None of the above [↔Q4] 3b. Do you have a dwelling house elsewhere? <input type="checkbox"/> Yes <input type="checkbox"/> No [↔ Q11] *Applicable for census night only | <input type="checkbox"/> General <input type="checkbox"/> Institutional <input type="checkbox"/> Others *If institutional and other Skip Q7 and Q20 | <input type="checkbox"/> Cement / Concrete / Brick / Terracotta <input type="checkbox"/> Tiles / Mosaic <input type="checkbox"/> Wood / Bamboo / Mat / Palm Tree / Betel Nut Trunk <input type="checkbox"/> Soil/Sand / Mud <input type="checkbox"/> Other Materials | <input type="checkbox"/> Cement / Concrete / Brick / Terracotta <input type="checkbox"/> Ceramic Tiles <input type="checkbox"/> Metal Sheet/Cl Sheet / Corrugated Iron Sheet <input type="checkbox"/> Wood / Bamboo / Mat / Palm Tree / Betel Nut Trunk <input type="checkbox"/> Straw / Chhan / Golpata / Palm leaf / Polythene <input type="checkbox"/> Soil / Mud <input type="checkbox"/> Others Materials <input type="checkbox"/> No Wall | <input type="checkbox"/> Cement / Concrete / Tile <input type="checkbox"/> Metal Sheet / O Sheet / Corrugated Iron Sheet <input type="checkbox"/> Wood / Bamboo / mat / Straw / Chhan / Bichali / Golpata / Palm leaf / Polythene <input type="checkbox"/> Hand-made Tiles / Tile <input type="checkbox"/> Other Materials <input type="checkbox"/> No Roof | (If there are more than one household in the same house, write 0 for all households, and 99 for the last household. If there is a separate dwelling in the house, add the numbers 0 and 99) □ □ 6b. Total number of floors of the housing Structure House-1 House-2 House-3 House-4 House-5 House-6 House-7 House-8 House-9 | <input type="checkbox"/> Own <input type="checkbox"/> Rented but having own dwelling unit elsewhere <input type="checkbox"/> Rented and having no own dwelling unit elsewhere <input type="checkbox"/> Rent Free but having own dwelling unit elsewhere <input type="checkbox"/> Rent Free and having no own dwelling unit elsewhere | <input type="checkbox"/> Tap/Pipe (Supply) <input type="checkbox"/> Tubewell (Deep/Shallow) <input type="checkbox"/> Bottled/ Jar Water <input type="checkbox"/> Well <input type="checkbox"/> Pond/River/ Canal/Lake <input type="checkbox"/> Spring <input type="checkbox"/> Rain Water <input type="checkbox"/> Others | <input type="checkbox"/> Safe Disposal with Flushing/Pouring Water <input type="checkbox"/> Unsafe Disposal with Flushing/ Pouring Water <input type="checkbox"/> Pit Latrine with Slab / Ventilated Improved Latrine / Composting Latrine <input type="checkbox"/> Pit Latrine without Slab /Open pit <input type="checkbox"/> Kancha / Open / Hanging Latrine (Permanent / Temporary) <input type="checkbox"/> Open Defecation / No Latrine Available [↔ Q9c] | <input type="checkbox"/> Not-Shared <input type="checkbox"/> Shared 9c. Are there separate handwashing facilities (other than toilets) with soap and water? <input type="checkbox"/> Soap and Water <input type="checkbox"/> Only Soap <input type="checkbox"/> Only Water <input type="checkbox"/> No Separate arrangement | <input type="checkbox"/> National Grid <input type="checkbox"/> Others <input type="checkbox"/> Solar <input type="checkbox"/> No Electricity Connection 10b. Main source of cooking fuel <input type="checkbox"/> Straw / Leaf / Bran / Husk <input type="checkbox"/> Wood / Chalk / Chopped Wood <input type="checkbox"/> Wood-coal / Charcoal / Dried Dung <input type="checkbox"/> Kerosene / Paraffin <input type="checkbox"/> Petrol / Diesel <input type="checkbox"/> Electricity <input type="checkbox"/> Supply Gas <input type="checkbox"/> LP Gas <input type="checkbox"/> Biogas <input type="checkbox"/> Others | <input type="checkbox"/> Yes [Q33 will be filled] <input type="checkbox"/> No (Q33 won't be filled) * If floating / Rootless. [↔ Q13] 12. Is there any Foreigner in the household <input type="checkbox"/> Yes [Q34 will be filled] <input type="checkbox"/> No (Q34 won't be filled) | <input type="checkbox"/> Agriculture <input type="checkbox"/> Non-Agriculture <input type="checkbox"/> Agriculture and Non Agriculture <input type="checkbox"/> None * If floating / Rootless, [↔Q15a & skip 15d, 15e] 14. Has any foreign remittance (cash/ kind) received in the last 2 (two) years? <input type="checkbox"/> Yes <input type="checkbox"/> No | | | | | | | | | |
| 15a. Number of members (including relatives / non-relatives) staying in the household on census night | | | b. Number of members absent (on travel/on board / on duty) at the census night | | | c. Total number of members in the household (a + b) | | | d. How many 'Bangladeshi Citizen members of household are currently living abroad? | | | e. How many members of the household have returned permanently from abroad in the last 2 (two) years? | | | | | | | | | | | |
| Module: Individual | | | | | | | | | | | | | | | | | | | | | | | |
| 16. Members Serial Number | 17. Name of Household Members | 18. Age | 19. Sex | 20. Relationship with head of household | 21. Marital Status | 22. Religion | 23. Types of Disabilities if applicable? | 24. Can you read or write? | 25. Are you a student? | 26. Highest class passed | 27. Field of Education | 28. Working Status | 29a. If working, the type of work | 29b. If employed, the field of employment | 30. Are you currently in any training? | 31a. Do you have mobile phone for your own usage? | 31b. Have you used the internet (Facebook, YouTube, WhatsApp, Viber, IMO, Zoom, online magazine reading, email, etc.) once in the last 03 months? | 32a. Do you have bank/ insurance / microcredit / post office / savings account? | 32b. Do you have a mobile banking account (bKash / Nagad / rocket / etc)? | 33. Select the name of ethnic group | 34. Nationality? | 35a. if Bangladeshi, Home district | 35b. If foreigner, country name |
| □ □ □ | [Start from head of the household & Write full name in Capital letter] | (Completed Year) | 1- Male 2- Female 3- Hijra | 1-Head of the Household 2-Wife/ Husband 3-Children 4-Mother/Father 5-Brother/Sister 6-Son-in-law/ Daughter-in-law 7-Other Relatives 8-Maid 9-Non-Relatives *Relationship options will be filtered based on gender (Q19) | 1- Never married 2- Currently Married 3-Widow / Widower 4- Divorced 5- Separated | 1- Muslim 2- Hindu 3- Christian 4- Buddhist 5- Others | [Multiple answers allowed] 1-Autism 2-Physical 3-Mental 4-Vision 5-Speech 6-Intelligence 7-Hearing 8-Cerebral Palsy 9-Down Syndrome 10-Other 0- Not Disable | 1- Can read and write 2- Can only read 3- Can't read and write | 1- Yes 2- No | (Write appropriate code form the list) | 1- General 2- Technical/ Vocational 3- Religious 4- Others | 1- Employed 2- Household work/ housework 3- Looking for work 4- Donot work [↔Q301] | 1- For salary / Wage 2- For Profit 3- For Household Use/Consumption 4- Apprenticeship | 1- Agriculture 2- Industry 3- Service | 1- Yes 2- No | 1- Yes 2- No | 1- Yes 2- No | 1- Yes 2- No | 1- Yes 2- No | ⇒ [Q11] yes, select from list | 1-Bangladeshi [↔ Q35a] 2-Foreigner [↔ Q35b] | [select from list] | [select from list] |
| □ □ □ | | □ □ □ | □ | □ | □ | □ | □ | □ | □ | □ □ □ □ | □ | □ | □ | □ | □ | □ | □ | □ | □ | □ | □ □ □ □ | □ □ □ □ | □ □ □ □ |
| □ □ □ | | □ □ □ | □ | □ | □ | □ | □ | □ | □ | □ □ □ □ | □ | □ | □ | □ | □ | □ | □ | □ | □ | □ | □ □ □ □ | □ □ □ □ | □ □ □ □ |

Q 26 (Codes): 00-Never Gone to School/Madrassa, 77-Play/Nursery/KG/Pre-Primary student, 88-Class I Student, 01-Class I Pass, 02-Class II Pass, 03-Class III Pass, 04-Class IV Pass, 05-Class V/PEC/Ibtedai/Equivalent Pass, 06-Class VI Pass, 07-Class VII Pass, 08-Class VIII/JSC/JDC/Equivalent Pass, 09-Class IX Pass, 10-SSC/Dakhil/O-Level/Equivalent Pass, 12-HSC/Alim/A-Level/Equivalent Pass, 15-BA/BSc/BCom/BBA/Fazil (Pass Course) Pass, 16-BA/BSc/BCom/BBA (Hons) Pass, 17-MA/MSc/MCom/MBA/Kamil/Dawra and above Pass, 18-PhD Completed, 19-MBBS/BDS Pass, 20-Nursing/Midwifery Pass, 21-BSc Engineering and above Pass, 22-Diploma Pass, 23-Non-formal/Informal Education, 99- Others

Teams and Committees Involved in Population and Housing Census 2021 Project

A. Report Writing Team

| | | |
|---|----------------------------|---|
| 1 | Mr. Mohammad Salim Sarker | Project Director, Population & Housing Census 2021 Project, BBS |
| 2 | Ms. Asrafun Naher | Deputy Project Director (Field), PHC 2021 Project, BBS |
| 3 | Mr. Pratik Bhattacharjee | Deputy Project Director (Finance), PHC 2021 Project, BBS |
| 4 | Mr. Nayon Kanti Ray | Deputy Director, PHC 2021 Project, BBS |
| 5 | Ms. Shaila Sharmin | Statistical Officer, PHC 2021 Project, BBS |
| 6 | Mr. A. S. M. Yusuf | Statistical Officer, PHC 2021 Project, BBS |
| 7 | Mr. Mohammad Saidur Rahman | Statistical Officer, PHC 2021 Project, BBS |
| 8 | Mr. Amir Md. Emon | Statistical Officer, PHC 2021 Project, BBS |
| 9 | Mr. Mohammad Monirul Islam | Statistical Officer, PHC 2021 Project, BBS |

B. Report Writer

Mr. Pronob Paul, Deputy Director, FA and MIS Wing, BBS

C. Steering Committee (*Not according to seniority*)

| | | |
|----|--|------------------|
| 1 | Secretary, Statistics and Informatics Division (SID), Ministry of Planning | Chairperson |
| 2 | Additional Secretary/Joint Secretary (Development/Informatics/ Administration), Statistics and Informatics Division (SID) | Member |
| 3 | Director General, Bangladesh Bureau of Statistics (BBS) | Member |
| 4 | Representative, Socio Economic Infrastructure Division, Planning Commission, Ministry of Planning (<i>Not below the rank of Joint Secretary</i>) | Member |
| 5 | Representative, Finance Division, Ministry of Finance (<i>Not below the rank of Joint Secretary</i>) | Member |
| 6 | Representative, Programming Division, Planning Commission, Ministry of Planning (<i>Not below the rank of Joint Secretary</i>) | Member |
| 7 | Representative, General Economics Division (GED), Planning Commission, Ministry of Planning (<i>Not below the rank of Joint Secretary</i>) | Member |
| 8 | Representative, Implementation Monitoring and Evaluation Division (IMED), Ministry of Planning (<i>Not below the rank of Joint Secretary</i>) | Member |
| 9 | Representative, NEC-ECNEC & Coordination and Planning, Planning Division, Ministry of Planning (<i>Not below the rank of Joint Secretary</i>) | Member |
| 10 | Project Director, Population & Housing Census 2021 Project, BBS | Member |
| 11 | Deputy Secretary (Development-1), Statistics and Informatics Division (SID), Ministry of Planning | Member Secretary |

D. Project Implementation Committee *(Not according to seniority)*

| | | |
|----|---|------------------|
| 1 | Director General, Bangladesh Bureau of Statistics (BBS), | Chairperson |
| 2 | Representative (Development Wing), Statistics and Informatics Division (SID), Ministry of Planning | Member |
| 3 | Representative (Development and Planning Wing), Statistics and Informatics Division (SID), Ministry of Planning | Member |
| 4 | Deputy Director General, Bangladesh Bureau of Statistics | Member |
| 5 | Representative, Socio Economic Infrastructure Division, Planning Commission, Ministry of Planning | Member |
| 6 | Representative, Programming Division, Planning Commission, Ministry of Planning | Member |
| 7 | Representative, General Economic Division (GED), Planning Commission, Ministry of Planning | Member |
| 8 | Representative, NEC-ECNEC & Coordination and Planning, Planning Division, Ministry of Planning | Member |
| 9 | Representative, Implementation Monitoring and Evaluation Division (IMED), Ministry of Planning | Member |
| 10 | Representative, Finance Division, Ministry of Finance | Member |
| 11 | Director (All Wing), Bangladesh Bureau of Statistics (BBS) | Member |
| 12 | Project Director, Population & Housing Census 2021 Project, BBS | Member |
| 13 | Deputy Project Director (Admin/Finance), Population & Housing Census 2021 Project, BBS | Member |
| 14 | Deputy Project Director (Field Operations), Population & Housing Census 2021 Project, BBS | Member Secretary |

E. Proof Reader and Report Reviewer Team

- 1 Professor Dr. M. Nurul Islam,
Former Vice Chancellor, Mawlana Bhashani Science and Technology University, Tangail
- 2 Mr. Md. Emdadul Haque, Director, Demography and Health Wing, BBS
- 3 Ms. Israt Jahan Nasrin, Deputy Director, National Accounting Wing, BBS
- 4 Mr. Amir Md. Emon, Statistical Officer, PHC 2021 Project, BBS

F. Report Review Committee *(Not according to seniority)*

| | | |
|---|---|-------------|
| 1 | Additional Secretary (Informatics), Statistics and Informatics Division | Chairperson |
| 2 | Joint Secretary (Budget, Financial Management & Audit and ICT) Statistics and Informatics Division | Member |
| 3 | Joint Secretary (Development), Statistics and Informatics Division | Member |
| 4 | Joint Secretary (Informatics), Statistics and Informatics Division | Member |
| 5 | Deputy Secretary (Development-2), Statistics and Informatics Division | Member |
| 6 | Deputy Secretary (Admin-4), Statistics and Informatics Division | Member |
| 7 | Deputy Secretary (GIS and Geo Code Cell), Statistics and Informatics Division | Member |
| 8 | Deputy Secretary (Audit Division), Statistics and Informatics Division | Member |

F. Report Review Committee *(Not according to seniority)*

| | | |
|----|---|------------------|
| 9 | Deputy Secretary (Budget, Financial Management and Audit Division) Statistics and Informatics Division | Member |
| 10 | Deputy Secretary (Development-1), Statistics and Informatics Division | Member |
| 11 | Deputy Secretary (Planning), Statistics and Informatics Division | Member |
| 12 | Deputy Secretary (Admin-2), Statistics and Informatics Division | Member |
| 13 | Deputy Secretary (Informatics-1), Statistics and Informatics Division | Member |
| 14 | Deputy Secretary (Informatics-3), Statistics and Informatics Division | Member |
| 15 | Mr. Mohammad Abdul Kadir Miah, Director, Census Wing, BBS | Member |
| 16 | Mr. Md. Rafiqul Islam, Director (In charge), National Accounting Wing, BBS | Member |
| 17 | Mr. Mohammad Salim Sarker, Project Director, Population and Housing Census 2021, BBS | Member |
| 18 | Mr. Md. Alamgir Hossen, Deputy Director, Demography and Health Wing, BBS | Member |
| 19 | Mr. Mohammad Rafiqul Islam, System Analyst, Statistics and Informatics Division | Member |
| 20 | Mr. Md. Azgar Ali, Deputy Director, Computer Wing, BBS | Member |
| 21 | Mrs. Naima Akther, Deputy Director, Demography and Health Wing, BBS | Member |
| 22 | Assistant Secretary, (SDG Cell), Statistics and Informatics Division | Member |
| 23 | Programmer, ICT, Statistics and Informatics Division | Member |
| 24 | Accounts Officer, Account Section, Statistics and Informatics Division | Member |
| 25 | Deputy Secretary (Informatics-2), Statistics and Informatics Division | Member Secretary |

G. Editor's Forum *(Not according to seniority)*

| | | |
|----|--|------------------|
| 1 | Mr. Mohammad Obaidul Islam, Deputy Director General, BBS | Convener |
| 2 | Mr. Md. Mashud Alam, Director, BBS | Member |
| 3 | Mr. Alauddin Al Azad, Director, Agriculture Wing, BBS | Member |
| 4 | Mr. Mohammad Abdul Kadir Miah, Director, Census Wing, BBS | Member |
| 5 | Mr. Kabir Uddin Ahmed, Director, Computer Wing, BBS | Member |
| 6 | Mr. Md. Emdadul Haque, Director, Demography and Health Wing, BBS | Member |
| 7 | Mr. Mohammad Atikul Kabir, Director, Industry and Labor Wing, BBS | Member |
| 8 | Mr. Abdur Rob Dhali, Director, Planning and Development Cell, BBS | Member |
| 9 | Mr. H. M. Firoz, Director (In charge), FA & MIS Wing, BBS | Member |
| 10 | Mr. Md. Rafiqul Islam, Director (In charge), National Accounting Wing, BBS | Member |
| 11 | Mr. Mohammad Salim Sarker, Project Director, Population and Housing Census 2021 Project, BBS | Member |
| 12 | Mr. Md. Alamgir Hossen, Project Director, SVRS in Digital Platform Project, BBS | Member |
| 13 | Mr. Ziauddin Ahmed, Director, Statistical Staff Training Institute, BBS | Member Secretary |

H. Technical Support Team *(Not according to seniority)*

| | | |
|---|---|-------------|
| 1 | Dr. Dipankar Roy, Joint Secretary, Statistics and Informatics Division (SID) | Team Leader |
| 2 | Mr. Md. Mashud Alam, Director, BBS | Member |
| 3 | Mr. Md. Alamgir Hossen, Project Director, SVRS in Digital Platform Project, BBS | Member |

H. Technical Support Team *(Not according to seniority)*

- 4 Mr. Mohiuddin Ahmed MPH, Deputy Director, National Accounting Wing, BBS Member
- 5 Ms. Shaila Sharmin, Statistical Officer, PHC 2021 Project, BBS Member Secretary

I. Consultants Associated with this report

- 1 Mr. Satya Ranjan Mondal Report Writing Consultant, PHC 2021 Project, BBS

J. Census Data Cleaning and Processing Team

- 1 Mr. Md. Dilder Hossain Former Project Director, Population & Housing Census 2021 Project, BBS
- 2 Mr. S. M. Kamrul Islam Former DPD (Admin), Population & Housing Census 2021 Project, BBS
- 3 Mr. Jatan Kumar Saha System Analyst, Computer Wing, BBS
- 4 Mr. Mohammad Rafiqul Islam System Analyst, Statistics and Informatics Division (SID)
- 5 Mr. S M Ahasan Kabir System Analyst, Computer Wing, BBS
- 6 Ms. Reshma Jesmin Deputy Director, Demography and Health Wing, BBS
- 7 Mr. Nayon Kanti Ray Deputy Director, Population & Housing Census 2021 Project, BBS
- 8 Mr. Md Faroque Sohel Programmer, Computer Wing, BBS
- 9 Mr. Mohammad Anamul Haque Maintenance Engineer, Computer Wing, BBS
- 10 Mr. Sadek Hossain Khoka Programmer, Population & Housing Census 2021 Project, BBS
- 11 Ms. Tarana Nasrin Programmer, Population & Housing Census 2021 Project, BBS
- 12 Mr. Proloy Kumar Goswami Programmer, Population & Housing Census 2021 Project, BBS
- 13 Mr. Azizur Rahman Assistant Programmer, Computer Wing, BBS

K. Tabulation Plan Preparation Team

- 1 Mr. Mohammad Salim Sarker Project Director, Population & Housing Census 2021 Project, BBS
- 2 Ms. Asrafun Naher DPD (Field), Population & Housing Census 2021 Project, BBS
- 3 Ms. Shaila Sharmin Statistical Officer, Population & Housing Census 2021 Project, BBS
- 4 Mr. A. S. M. Yusuf Statistical Officer, Population & Housing Census 2021 Project, BBS

L. Table Generating Team

- 1 Mr. Sadek Hossain Khoka Programmer, Population & Housing Census 2021 Project, BBS
- 2 Ms. Tarana Nasrin Programmer, Population & Housing Census 2021 Project, BBS
- 3 Mr. Proloy Kumar Goswami Programmer, Population & Housing Census 2021 Project, BBS

M. Maps Development

Mr. Rezaul Roni, Associate Professor, Department of Geography and Environment, Jahangirnagar University

N. Team Leaders of Various Subject-matter Team Constituted for Population and Housing Census 2022

- 1 Mr. Kazi Nurul Islam Deputy Director General, BBS Census Advisory Team
- 2 Mr. Abul Kalam Azad Director, Industry and Labour Wing Software Validation Team
- 3 Dr. Dipankar Roy Joint Secretary, Statistics and Informatics Division Technical Support Team and Data Validation & Table Generation Team

N. Team Leaders of Various Subject-matter Team Constituted for Population and Housing Census 2022

| | | | |
|----|--------------------------------|---|---|
| 4 | Mr. Mohammad Abdul Kadir Miah | Director, Census Wing, BBS | ICT Quick Response Team |
| 5 | Mr. Amjad Hossain | Joint Director, Agriculture Wing, BBS | SIM Registration and Receiving Team |
| 6 | Mr. Md. Rafiqul Islam | Joint Director, National Accounting Wing, BBS | Inter-Coordination and Communication Team |
| 7 | Mr. Md. Alamgir Hossen | Deputy Director, Census Wing, BBS | Training Implementation Team |
| 8 | Mr. Mohiuddin Ahmed <i>MPH</i> | Deputy Director, Census Wing, BBS | Publicity Support Team |
| 9 | Mr. Chandra Shekhar Roy | Senior Maintenance Engineer, Computer Wing, BBS | System Support Team |
| 10 | Mr. Jatan Kumar Saha | System Analyst, Computer Wing, BBS | Database Management Team |
| 11 | Mr. Mohammad Rafiqul Islam | System Analyst, Statistics and Informatics Division | Technical Support Committee & CAPI Apps and Security Team |
| 12 | Mr. S M Ahasan Kabir | System Analyst, Computer Wing, BBS | ICMS and Application Software Team |
| 13 | Mr. Mohammad Anamul Haque | Maintenance Engineer, Computer Wing, BBS | Network Management Team |
| 14 | Mr. Md. Abubakar Siddique | Cartographer, Computer Wing, BBS | GIS Team |

O. Population and Housing Census 2021 Project Team

| | | |
|----|--------------------------------|--|
| 1 | Mr. Mohammad Salim Sarker | Project Director |
| 2 | Ms. Asrafun Naher | Deputy Project Director (Field Operations) |
| 3 | Mr. Pratik Bhattacharjee | Deputy Project Director (Finance) |
| 4 | Mr. Nayon Kanti Ray | Deputy Director |
| 5 | Mr. Sadek Hossain Khoka | Programmer |
| 6 | Ms. Tarana Nasrin | Programmer |
| 7 | Mr. Proloy Kumar Goswami | Programmer |
| 8 | Ms. Shaila Sharmin | Statistical Officer |
| 9 | Mr. A. S. M. Yusuf | Statistical Officer |
| 10 | Mr. Shah Mohammed Monjur Kader | Statistical Officer |
| 11 | Mr. Mohammad Saidur Rahman | Statistical Officer |
| 12 | Mr. Amir Md. Emon | Statistical Officer |
| 13 | Mr. Mohammad Monirul Islam | Statistical Officer |
| 14 | Ms. Mehejabeen Mahbub | Statistical Officer |
| 15 | Ms. Ismat Zerim | Statistical Officer |
| 16 | Mr. Md. Zihadul Islam | Assistant Statistical Officer |
| 17 | Mr. Md. Nurul Islam | Administrative Officer |
| 18 | Mr. Md. Anowar Hossain | Statistical Investigator |
| 19 | Mr. M.A. Matin Sarker | Statistical Investigator |
| 20 | Mr. Arifur Rahman | Thana Statistician |
| 21 | Mr. Md. Nasir Uddin | Statistical Assistant |

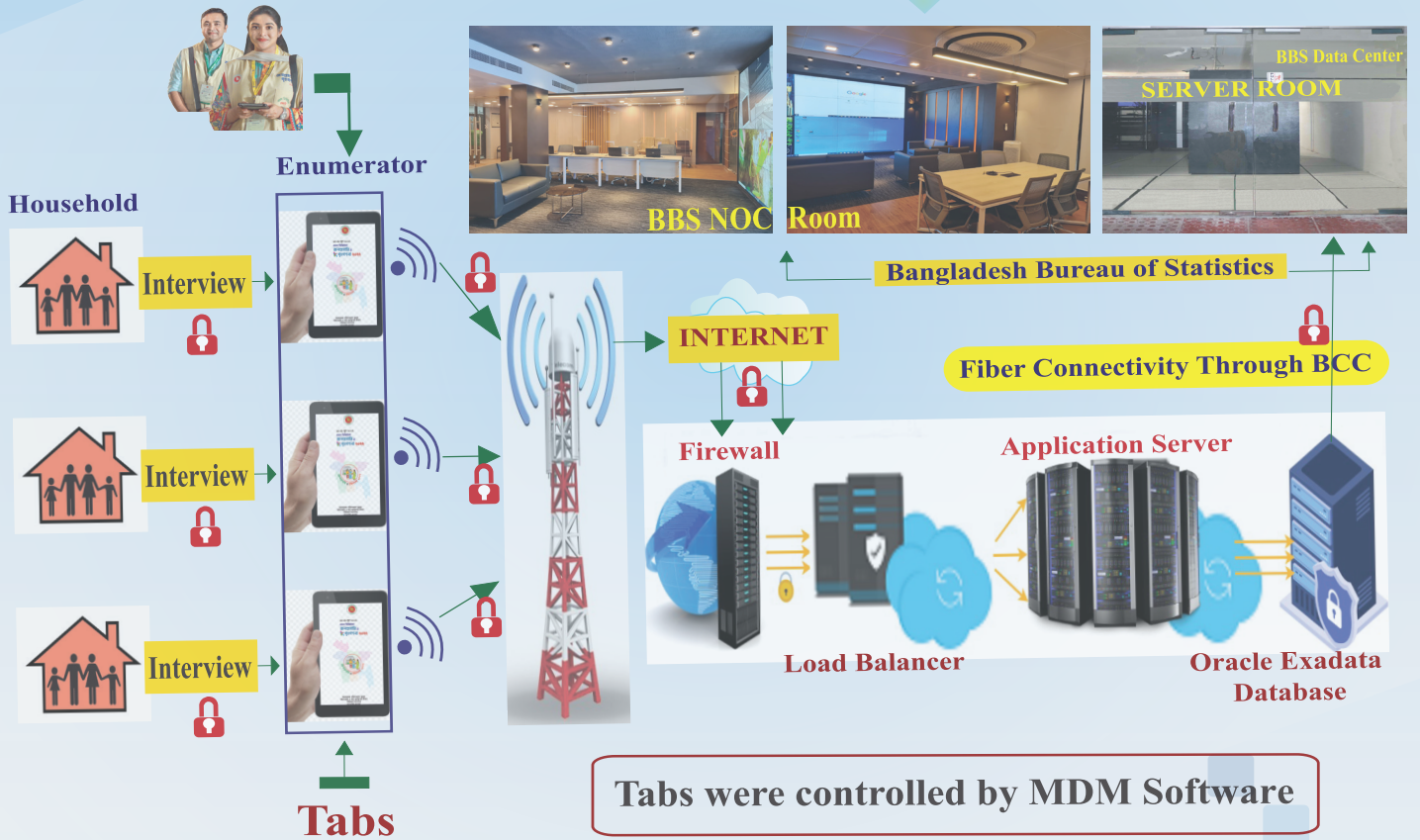
O. Population and Housing Census 2021 Project Team

| | | |
|----|------------------------------|--------------------------------------|
| 22 | Mr.Md. Mortuza Hossain | Draftsman |
| 23 | Mr. Abu Reza Saifuddin Ahmed | Data Entry Control Operator |
| 24 | Mr. Md. Abu Taleb | Office Assistant Cum Computer Typist |
| 25 | Mr. Md. Rafiqul Islam | Computer Operator |
| 26 | Mr. Zahar Lal Das | Office Sohayok |
| 27 | Mr. Md. Nur Alam | Loader |



কমিউনিটি রিপোর্ট: জামালপুর
COMMUNITY REPORT: JAMALPUR

The ICT Architecture of Population and Housing Census 2022



Tabs were controlled by MDM Software



জনশুমারি ও গৃহগণনা ২০২১ প্রকল্প
বাংলাদেশ পরিসংখ্যান ব্যুরো
পরিসংখ্যান ও তথ্য ব্যবস্থাপনা বিভাগ
পরিকল্পনা মন্ত্রণালয়
পরিসংখ্যান ভবন
আগারগাঁও, ঢাকা-১২০৭
www.bbs.gov.bd

Population and Housing Census 2021 Project
Bangladesh Bureau of Statistics
Statistics and Informatics Division
Ministry of Planning
Parishankhyan Bhaban
Agargaon, Dhaka-1207
www.bbs.gov.bd